Census of India 2011

KARNATAKA

SERIES-30

PART XII-A

DISTRICT CENSUS HANDBOOK

CHITRADURGA

VILLAGE AND TOWN DIRECTORY

DIRECTORATE OF CENSUS OPERATIONS
KARNATAKA

2011

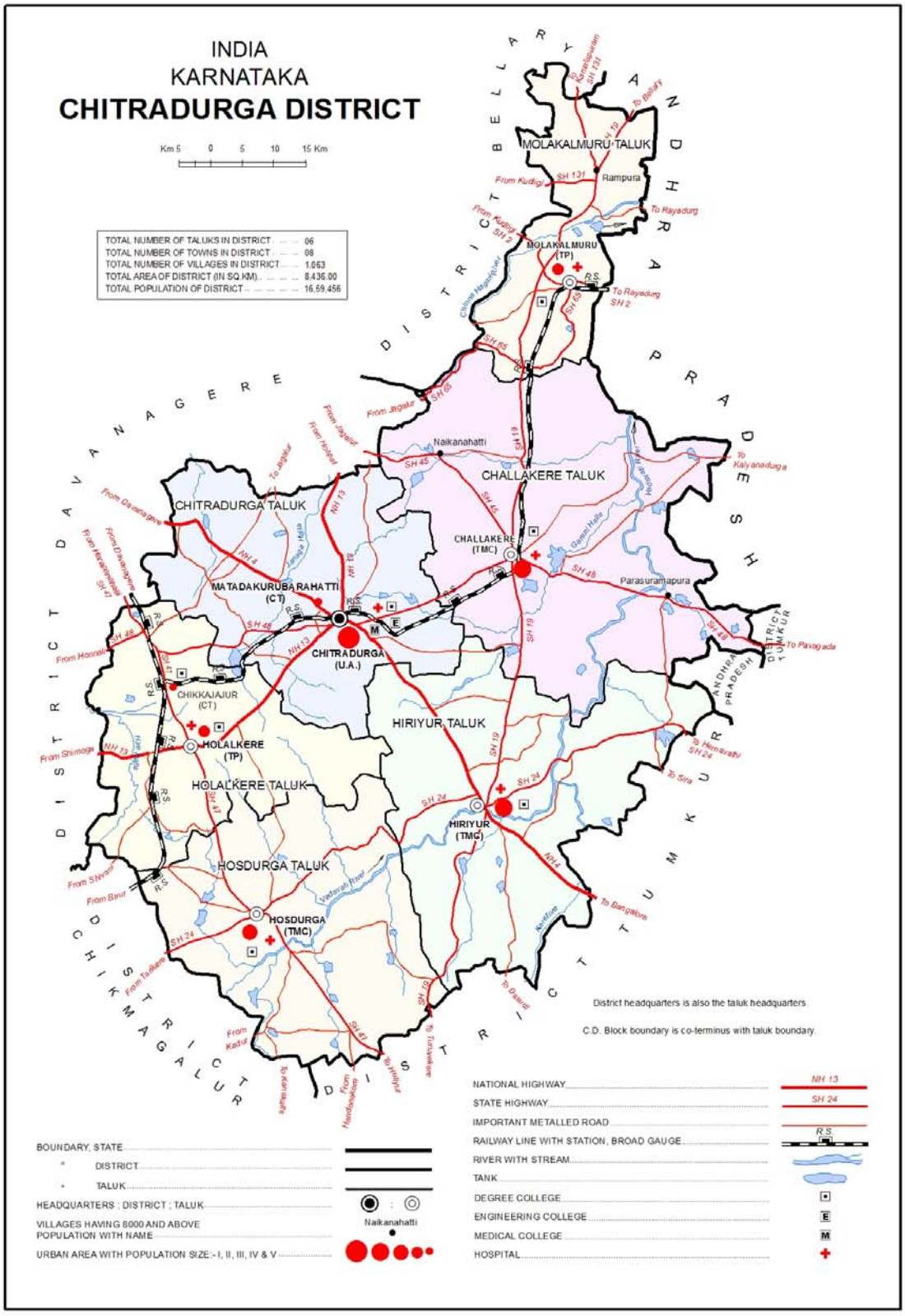
INDIA
KARNATAKA
CHITRADURGA DISTRICT
Km 5 0 5 10 15 Km
TOTAL NUMBER OF TALUKS IN DISTRICT 06
TOTAL NUMBER OF TOWNS IN DISTRICT 08
TOTAL NUMBER OF VILLAGES IN DISTRICT 1,063
TOTAL AREA OF DISTRICT (IN SQ.KM) 8,436.00
TOTAL POPULATION OF DISTRICT 16,59,456
MOLAKALMURU TALUK
Rampura
MOLAKALMURU (TP)
CHALLAKERE TALUK
Naikanahatti
CHALLAKERE (TMC)
Parasuramapura
CHITRADURGA TALUK
MATADAKURUBARAHATTI (CT)
CHITRADURGA (U.A.)
CHIKKAJAJUR (CT)
HOLALKERE (TP)
HOLALKERE TALUK
HIRIYUR TALUK
HIRIYUR (TMC)
HOSDURGA TALUK
HOSDURGA (TMC)
DISTRICT DAVANAGERE
DISTRICT BELLARY
ANDHRA PRADESH
DISTRICT TUMKUR
DISTRICT CHIKMAGALUR
District headquarters is also the taluk headquarters.
C.D. Block boundary is co-terminus with taluk boundary.
BOUNDARY, STATE
DISTRICT
TALUK
HEADQUARTERS : DISTRICT ; TALUK
Naikanahatti
VILLAGES HAVING 8000 AND ABOVE POPULATION WITH NAME
URBAN AREA WITH POPULATION SIZE:- I, II, III, IV & V
NATIONAL HIGHWAY
NH 13
STATE HIGHWAY
SH 24
IMPORTANT METALLED ROAD
RAILWAY LINE WITH STATION, BROAD GAUGE
R.S.
RIVER WITH STREAM
TANK
DEGREE COLLEGE
ENGINEERING COLLEGE
E
MEDICAL COLLEGE
M
HOSPITAL

© Government of India copyright, 2014.

The maps included in this publication are under © Government of India copyright, 2014.

The responsibility for the correctness of internal details rests with the publisher.

The territorial water of India extend into the sea to a distance of twelve nautical miles measured from the appropriate base line.

The external boundaries and coastlines of India agree with the Record/Master Copy certified by Survey of India.

CENSUS OF INDIA 2011

KARNATAKA

SERIES-30 **PART XII-A**

DISTRICT CENSUS HANDBOOK

CHITRADURGA

VILLAGE AND TOWN DIRECTORY

DIRECTORATE OF CENSUS OPERATIONS

KARNATAKA

Motif

FORTRESS AND TEMPLES ON THE HILL

Chitradurga Fort or as the British called it Chitaldoorg, straddles several hills and a peak overlooking a flat valley in the town of Chitradurga. Chitradurga owes its name to Chitrakaladurga, or Picturesque castle. This is a massive fortress on top of granite hills that rises dramatically from the ground. The first instance of fortification at Chitradurga is by Kamageti Timmanna Nayaka around 1562 A.D. Obanna Nayaka, also known as Madakari Nayaka, declared his independence from Vijayanagara Empire and wrested the fort. From 1620 A.D. onwards Chitradurga continued to be held by his successors until 1779 A.D. when it was taken over by Haider Ali. Coming under the class of Giridurga, the fort of Chitradurga occupies a granatoid hillock. Popularly known as *'Yelu Suttina Kote'*, the fort has seven lines of defence with bastions of various shapes at regular intervals of which three are at the foot of the hill and the remaining four over the hill.

The outermost wall has four gateways, one on each side. Zig-zag entrances are provided through these seven lines of fortification with batteries and magazines. The height of the wall of each line varies from 8 to 15 mt. At places brick walls of 1.21 to 1.82 mt. are also used to add to the height. The three outer walls of defence are provided with deep broad moats. The fortification once had nineteen gateways, thirty eight postern-gates, thirty five secret entrances.

Much of the fort was strengthened by Haider Ali and Tipu Sultan in stone. Inside these fortifications, there are shrines dedicated to Sampige Siddeshwara, Hidimbeswara, Phalguneshwara, Gopalakrishna, Ganesa, Anjaneya and Ekanatheshwari. Secular structures like Murugharajendra Matha and subsidiary structures like granary, oil tanks and massive grinding stones are of the post-Vijayanagara period. The ruins of palaces built in mud are also encountered. To facilitate the collection of rain water, there were many natural and stone built tanks.

Source-Archaeological Survey of India

CONTENTS

		Page No.
Map of the district		i
Inner Cover Page		iii
Motif		v
Contents		vii
Foreword		ix
Preface		xi
Acknowledgements		xiii
History and scope of the District Census Handbook		xv
Brief history of the district		xvii
Analytical Note		
i)	Physical features ((1) Location and size ,(2) Physiography, (3) Drainage, (4) Climate, (5) Winds, (6) Rainfall pattern, (7) Forestry, (8) Geology and Soils, (9) Flora and Fauna, (10) Cropping pattern, (11) Irrigation, (12) Natural Wealth, (13) Animal Husbandry, (14) Veterinary Services, (15) Fisheries, (16) Industries, (17) Trade and Commerce, (18) Transport and Communication , (19) Electricity and Power	1
ii)	Census Concepts	15
iii)	Non- Census Concepts	20
iv)	2011 Census Findings	27
v)	Brief analysis of PCA data based on inset tables 1 to 35	29
vi)	Brief analysis of the Village Directory and Town Directory data based on inset tables 36 to 45	53
vii)	Archaeology	60
viii)	Brief description of places of religious or historical importance in villages and places of tourist interest in the towns of the district	61
ix)	Scope of village and Town Directory - Column heading wise explanation and coverage of data	63
	Village and Town Directory	
	Brief Note on Village and Town Directory	71
1.1	**Section I- Village Directory**	
	(a) List of villages merged in towns and outgrowths at 2011 Census	73
	(b) CD Block Maps showing Tahsil boundary	74
	(c) Alphabetical list of Villages along with Location Code 2001 and 2011	80
	(d) CD Block wise Village Directory in prescribed format	114
	(e) Appendices to Village Directory	
	Appendix-I: Summary showing total number of villages having Educational, Medical and other amenities in villages - CD Block level	596
	Appendix-I A: Villages by number of Primary Schools	600
	Appendix-I B: Villages by Primary, Middle and Secondary Schools	600
	Appendix-I C: Villages with different sources of drinking water facilities available	601
	Appendix-II: Villages with 5,000 and above population which do not have one or more amenities available	602
	Appendix-III: Land utilization data in respect of Census towns	604
	Appendix-IV: CD Block wise list of inhabited villages where no amenity other than drinking water facility is available	604
	Appendix-V: Summary showing number of Villages not having Scheduled Caste population	605

Appendix-VI: Summary showing number of Villages not having Scheduled Tribe population 605
Appendix-VII A: List of villages according to the proportion of the Scheduled Cates to the total population by ranges 606
Appendix-VII B: List of villages according to the proportion of the Scheduled Tribes to the total population by ranges 620
Appendix-VIII: Number of villages under each Gram Panchayat (C.D.Block wise) 634

1.2 Section II- Town Directory

(a) Town Directory Statement I - Status and Growth History 636
(b) Town Directory Statement II - Physical aspects and location of towns, 2009 638
(c) Town Directory Statement III - Civic and other amenities, 2009 640
(d) Town Directory Statement IV - Medical facilities, 2009 642
(e) Town Directory Statement V - Educational, Recreational and Cultural facilities, 2009 644
(f) Town Directory Statement VI - Industry and Banking, 2009 646
(g) Town Directory Statement VII - Civic and other amenities in Slums, 2009 648
(h) Appendix to Town Directory - Towns showing their outgrowth with population 654

FOREWORD

1. The District Census Handbook (DCHB) is an important publication of the Census Organization since 1951. It contains both Census and non Census data of urban and rural areas for each District. The Census data provide information on demographic and socio-economic characteristics of population at the lowest administrative unit i.e. of each Village and Town and ward of the District. The Primary Census Abstract (PCA) part of this publication contains Census data including data on household amenities collected during 1st.phase of the Census i.e. House Listing and Housing Census. The non Census data presented in the DCHB is in the form of Village Directory and Town Directory contain information on various infrastructure facilities available in the village and town viz; education, medical, drinking water, communication and transport, post and telegraph, electricity, banking, and other miscellaneous facilities. Later on, the Telegraph Services were closed by the Government of India on 15th. July, 2013. The data of DCHB are of considerable importance in the context of planning and development at the grass-root level.

2. In the 1961 Census, DCHB provided a descriptive account of the District, administrative statistics, Census tables and Village and Town Directory including Primary Census Abstract. This pattern was changed in 1971 Census and the DCHB was published in three parts: Part-A related to Village and Town Directory, Part-B to Village and Town PCA and Part-C comprised analytical report, administrative statistics, District Census tables and certain analytical tables based on PCA and amenity data in respect of Villages. The 1981 Census DCHB was published in two parts: Part-A contained Village and Town Directory and Part-B the PCA of Village and Town including the SCs and STs PCA up to Tahsil/Town levels. New features along with restructuring of the formats of Village and Town Directory were added. In Village Directory, all amenities except electricity were brought together and if any amenity was not available in the referent Village, the distance in broad ranges from the nearest place having such an amenity, was given.

3. The pattern of 1981 Census was followed by and large for the DCHB of 1991 Census except the format of PCA. It was restructured. Nine-fold industrial classification of main workers was given against the four-fold industrial classification presented in the 1981 Census. In addition, sex wise population in 0-6 age group was included in the PCA for the first time with a view to enable the data users to compile more realistic literacy rate as all children below 7 years of age had been treated as illiterate at the time of 1991 Census. One of the important innovations in the 1991 Census was the Community Development Block (CD Block) level presentation of Village Directory and PCA data instead of the traditional Tahsil/Taluk/ PS level presentation.

4. As regards DCHB of 2001 Census, the scope of Village Directory was improved by including some other amenities like banking, recreational and cultural facilities, newspapers & magazines and 'most important commodity' manufactured in a Village in addition to prescribed facilities of earlier Censuses. In Town Directory, the statement on Slums was modified and its coverage was enlarged by including details on all slums instead of 'notified slums'.

5. The scope and coverage of Village Directory of 2011 DCHB has been widened by including a number of new amenities in addition to those of 2001. These newly added amenities are: Pre-Primary School, Engineering College, Medical College, Management Institute, Polytechnic, Non-formal Training Centre, Special School for Disabled, Community Health Centre, Veterinary Hospital, Mobile Health Clinic, Medical Practitioner with MBBS Degree, Medical Practitioner with no degree, Traditional Practitioner and faith Healer, Medicine Shop, Community Toilet, Rural Sanitary Mart or Sanitary Hardware Outlet in the Village, Community Bio- gas, Sub Post Office, Village Pin Code, Public Call Office, Mobile Phone Coverage, Internet Cafes/ Common Service Centre, Private Courier Facility, Auto/Modified Autos, Taxis and Vans, Tractors, Cycle-pulled Rickshaws, Carts driven by Animals, Village connected to National Highway, State Highway, Major District Road, and Other District Road, Availability of Water Bounded Macadam Roads in Village, ATM, Self-Help Group, Public Distribution System(PDS) Shop, Mandis/Regular Market, Weekly Haat, Agricultural Marketing Society, Nutritional Centers (ICDS), Anganwadi Centre, ASHA (Accredited Social Health Activist), Sports Field, Public Library,

Public Reading Room, Assembly Polling station, Birth & Death Registration Office. In the Town Directory, seven Statements containing the details and the data of each Town have been presented viz.; (i)-Status and Growth History of Towns,(ii)- Physical Aspects and Location of Towns, (iii)-Civic and other Amenities, (iv)-Medical Facilities, (v)-Educational, Recreational & Cultural Facilities, (vi)- Industry & Banking, and (vii)- Civic & other amenities in Slums respectively. CD Block wise data of Village Directory and Village PCA have been presented in DCHB of 2011 Census as presented in earlier Census.

6. The data of DCHB 2011 Census have been presented in two parts, Part-A contains Village and Town Directory and Part-B contains Village and Town wise Primary Census Abstract. Both the Parts have been published in separate volumes in 2011 Census.

7. The Village and Town level amenities data have been collected, compiled and computerized under the supervision of Sri T. K. Anil Kumar, Director of Census Operations, Karnataka. The task of Planning, Designing and Co-ordination of this publication was carried out by Dr. Pratibha Kumari, Assistant Registrar General (SS) under the guidance & supervision of Dr. R.C.Sethi, Ex-Addl. RGI and Sri Deepak Rastogi present Addl.RGI. Sri A.P. Singh, Deputy Registrar General, (Map) provided the technical guidance in the preparation of maps. Sri A.K. Arora, Joint Director of Data Processing Division under the overall supervision of Sri M.S.Thapa, Addl. Director (EDP) provided full cooperation in preparation of record structure for digitization and validity checking of Village and Town Directory data and the programme for the generation of Village Directory and Town Directory including various analytical inset tables as well as Primary Census Abstract (PCA). The work of preparation of DCHB, 2011 Census has been monitored in the Social Studies Division**.** I am thankful to all of them and others who have contributed to bring out this publication in time.

(C.Chandramouli)
Registrar General &
Census Commissioner, India

New Delhi
Dated : 16th June,2014

PREFACE

Dr. C. Chandramouli, I.A.S. the Registrar General & Census Commissioner, India has traced the history of the district Census Handbooks in the foreword to the 2011 series of the District Census Handbooks (DCHBs). He has also succinctly explained the scope and coverage of the District Census Handbooks. These volumes contain salient data on the population for every village and town as revealed by 2011 Census. It also contains a wealth of information regarding villages and towns which, throw some light on the circumstances in which people live and is therefore relevant to the data on the population. This information is also of considerable importance in the context of planned development.

The District Census Handbook is divided into two parts: Part A - contains information regarding each village and town (Village Directory and Town Directory – non census data collected from various sources) and Part B – containing the population data collected during 2011 Census - the Primary Census Abstract (PCA). The data published in Part B was collected during February-March 2011 in the Population Enumeration.

The process of data collection for the Village Directory and Town Directory (Part A) commenced in 2009 and the reference date is 31.12.2009. The Village Directory formats were mailed to the Deputy Commissioners of Districts for obtaining the village wise particulars through Village Accountants. Similarly the Town Directory formats were mailed to the Commissioners of Corporations, Chief Officers of Town Municipal Councils, Town Panchayats, etc. The village wise and town wise data furnished by these officers were then examined exhaustively for consistency in reporting and comparability with the information published in the District Census Handbooks 2001. The Household Schedules, which were canvassed to collect the population data during 2011 Census, were scanned and data captured was processed electronically through ICR (Intelligent Character Recognition) Technology. The Primary Census Abstract (PCA) was generated centrally on the computers by the Office of the Registrar General, India.

In compilation of the District Census Handbooks, the Census Directorate had the co-operation of various departments of the State/Central Government. The Census Directorate gratefully acknowledges their co-operation.

I take this opportunity to offer my thanks to Dr. C.Chandramouli,I.A.S. the Registrar General & Census Commissioner, India for his valuable guidance and support. I appreciate the supervision and support given by Sri N. Manjini, Joint Director and also thankful to all the officers and officials of this Directorate who have been relentlessly involved in the compilation of this volume.

I am highly grateful to Dr. Pratibha Kumari, Assistant Registrar General (SS), Dr. R.C.Sethi, Ex-Addl. RGI, Sri Deepak Rastogi Addl. RGI. for their guidance and Sri A.P. Singh, Deputy Registrar General (Map), who provided the technical guidance in the preparation of maps. My thanks are also due to Sri A.K. Arora, Joint Director of Data Processing Division for generating the final formats of this publication under the overall supervision of Sri M.S.Thapa, Addl. Director (EDP), ORGI.

Bangalore
Date: 16th June, 2014

T.K.Anil Kumar
Director
DCO, Karnataka

ACKNOWLEDGEMENT

OFFICERS/OFFICIALS ASSOCIATED WITH THIS PROJECT

Overall Supervision and Guidance

Sri N. Manjini, Joint Director

DCHB SECTION

Smt. D. Helen Premakumari, Deputy Director

Sri R. Vasudevan, Assistant Director
Sri B. K. Ramanjanappa, Assistant Director
Smt. M. N. Rathna, S. I. Gr. I
Sri K.G. Girish Kumar, S. I. Gr. II
Smt. P. K.Shiji, S. I. Gr. II
Sri S. B. Syamkumar, S. I. Gr. II
Sri K. M. Mallikarjuna Swamy, S. I. Gr. II
Sri P. Vimesh, Compiler
Smt. V. C. Nisha, Compiler
Dr. H. M. Maralusiddaiah, Assistant Director
Smt. Sweta Nandwana, S. I. Gr. I
Smt. S. M. Vasantha Kumari, S. I. Gr.I
Sri P. Jayesh, S. I. Gr. II
Sri Sujoy Das, S. I. Gr. II
Sri K.S. Raviprakash, S. I. Gr. II
Sri B. S. Ravishankar, Senior Compiler
Sri Dinesh V. Ambade, Compiler
Sri M. Venkataramana, Assistant Compiler

C& T Section

Sri K. V. Rajeswara Rao, Assistant Director

Smt. B. L. Sarala Devi, S. I. Gr. II
Sri Traver John, Senior Compiler
Sri C. V. Ram Kumar, Compiler
Sri R. Nagendra Prasad, S. I. Gr. II
Sri B. R. Raghu Nayaka, Compiler

Map Section

Smt. M. G. Mangala, Research Officer

Smt. Jyoti Singh, Senior Geographer
Smt. A. A. Geetha, Senior Draftsman
Sri S. Rajendra Kumar, Senior Draftsman
Sri. B.G. Chandrashekar, S. I. Gr. II
Sri N. Srinivas Murthy, Senior Geographer
Smt. M.S. Poornima, Senior Draftsman
Sri Shivakant Shekar, Draftsman
Sri M.S. Manjunatha, Compiler

ORGI – Data Processing Division

Sri Jaspal Singh Lamba, DD (EDP)

Ms. Usha, AD (EDP)
Sri Mukesh Kumar Mahawar, DPA Grade'A'
Ms. Kiran Bala Saxena, Sr.Supervisor
Sri Yashwant Singh, Jr. Consultant
Sri Pawan Kumar Sharma, Jr. Consultant
Sri Anurag Gupta, DPA Grade 'A'
Ms. Shagufta Nasreen Bhat, DPA Grade 'A'
Sri Khem Verma Jadson, Sr. Consultant
Sri Shailendar Kumar Vats, Jr. Consultant
Sri Anuj Kumar, Jr. Consultant

HISTORY AND SCOPE OF THE DISTRICT CENSUS HANDBOOK

The need of data at the grass root level for the administrative and planning purposes at sub micro level as well as academic studies prompted the innovation of District Census Handbook. District Census Handbook is a unique publication from the Census organization which provides most authentic details of census and non-census information from village and town level to district level. The District Census Handbook was firstly introduced during the 1951 Census. It contains both census and non census data of urban as well as rural areas for each district. The census data contain several demographic and socio-economic characteristics of the lowest administrative unit i.e. of each village and town and ward of the district. The non census data comprise of data on availability of various civic amenities and infrastructural facilities etc. at the town and village level which constitute Village Directory and Town Directory part of the DCHB. The data of DCHB are of considerable importance in the context of planning and development at grass-root level.

In 1961 census DCHB provided a descriptive account of the district, administrative statistics, census tables and village and town directory including Primary Census Abstract. This pattern was changed in 1971 Census and the DCHB was published in three parts: Part-A related to village and town directory, Part-B to village and town PCA and Part-C comprised analytical report, administrative statistics, district census tables and certain analytical tables based on PCA and amenity data in respect of villages. The 1981 census DCHB was published in two parts: Part-A contained village and town directory and Part-B the PCA of village and town including the SCs and STs PCA up to tahsil/town levels. New features along with restructuring of the formats of village and town directory were added into it. In Village Directory, all amenities except electricity were brought together and if any amenity was not available in the referent village, the distance in broad ranges from the nearest place having such an amenity, was given.

The pattern of 1981 census was followed by and large for the DCHB of 1991 Census except the format of PCA. It was restructured. Nine-fold industrial classification of main workers was given against the four-fold industrial classification presented in the 1981 census. In addition, sex wise population in 0-6 age group was included in the PCA for the first time with a view to enable the data users to compile more realistic literacy rate as all children below 7 years of age had been treated as illiterate at the time of 1991 census. One of the important innovations in the 1991 census was the Community Development Block (CD Block) level presentation of village directory and PCA data instead of the traditional tahsil/taluk/PS level presentation.

As regards DCHB of 2001 Census, the scope of Village Directory was improved by including some other amenities like banking, recreational and cultural facilities, newspapers & magazines and 'most important commodity' manufactured in a village in addition to prescribed facilities of earlier censuses. In Town Directory, the statement on Slums was modified and its coverage was enlarged by including details on all slums instead of 'notified slums'.

The scope and coverage of Village Directory of 2011 DCHB has been widened by including a number of new amenities in addition to those of 2001. In the Town Directory, seven Statements containing the details and the data of each town have been presented viz.; (i)-Status and Growth History of towns,(ii)- Physical Aspects and Location of Towns, (iii)-Civic and other Amenities, (iv)-Medical Facilities, (v)-Educational, Recreational & Cultural Facilities, (vi)-Industry & Banking, and (vii)- Civic & other amenities in Slums respectively. CD Block wise data of Village Directory and Village PCA have been presented in DCHB of 2011 census as presented in earlier census. The data of DCHB 2011 Census have been presented in two parts, Part-A contains Village and Town Directory and Part-B contains Village and Town wise Primary Census Abstract. Both the Parts have been published in separate volumes in 2011 Census.

BRIEF HISTORY OF THE DISTRICT

Chitradurga district has a hoary past dating back to the pre-historic and legendary times. According to a tradition, it was near the Jatinga Rameshvar hill of this district that Jatayu challenged Ravana when, having abducted Sita, the latter was passing through this part of the country with her on his way to Lanka. According to another legend, during the period of their exile the Pandava brothers and their mother Kunti stayed for some time near Chitradurga hills. At that time, the Chitradurga hill was the abode of Hidimbasura - a cannibal, who, along with his sister Hidimbi, was a source of great terror to the people of the neighbourhood. The turn of events that followed the arrival of Pandavas led to a duel between Bhima and Hidimbasura in which the latter was slain. Bhima then married Hidimbi who vowed to give up her evil ways and had by her a son named Ghatotkacha.

Some of the pot-shreds discovered in the pre-historic sites of the district are stated to be similar to those found in the Indus Valley, Sumer and Crete of the 3rd millennium B.C. Further, the ancient local culture which has been designated as "Roppa Culture" is said to be similar to the camiguin culture of France belonging to the period from 8000 B.C. to 6000 B.C. Chandravalli Valley which is located immediately to the west of the fortified hill of Chitradurga is supposed to have got its name from Chandrahasa the pious king of Kuntala Desha. Neoliths discovered in the water courses and at Baralagondi and Neralagondi villages located close to this valley have established the fact that this valley was inhabited by man during the Neolithic period. Scientific excavations in Chandravalli Valley have yielded lead coins belonging to the Satavahanas, silver coins of Roman origin, and ornaments of gold, silver and copper besides an abundance of painted and polished pottery. Traces of walls constructed out of large-sized bricks of still ancient origin are stated to be faintly visible here and there in the cuttings. These findings and the rock inscriptions of Mayura Sharma Kadamba discovered in this valley amply indicate that a prosperous township existed at this site during the period of Satavahanas and the early Kadambas. The discovery of Ashoka edicts on rocks near Brahmagiri of Molakalmuru taluk by B.L.Rice in 1892 revealed that the Maurya empire extended in the south at least upto Chitradurga district. The Mauryan rule was followed by that of the Satavahanas (230 B.C. to 220 A.D.). That Chitradurga was an important place during that period is borne out by the Satavahana coins discovered at Chandravalli Valley as also by the inscriptions found at places like Malavalli and Banavasi.

After the downfall of the Satavahana rule, their empire disintegrated into numerous principalities. Chitradurga district came under the sway of the Kadambas of Banavasi. The earliest Kadamba inscription found in the district is in Chandravalli Valley an, on Palaeolithic grounds it is assigned to 258 A.D. This inscription records the construction of a tank at this place by Mayura Sharma, the founder of the Kadamba dynasty and also mentions that Mayura Sharma had defeated the Traikutas, Abiras, Pallavas, Pariyatrikas, Sakasthomas, Sayindakas, Punnatas and Mokaris. With Banavasi as their principal capital, the Kadambas administered a vast territory as independent and powerful rulers till they were subjugated by Kirtivarman I (560-597 A.D.) of the Chalukya dynasty. However, the Kadambas were allowed to rule their territories under the suzerainty of the Chalukya monarchs. With the advent of the Chalukyas in mid-sixth century, for the next 300 years the area comprised in Chitradurga district seems to have been plunged into a state of perpetual unrest arising out of the struggle for power between the Chalukyas of Badami, the Pallavas of Kanchi and Pandyas of Madurai. All the three rose into prominence in South India more or less at the same time and engaged themselves in intermittent warfare, each seeking constantly to extend its territories at the cost of that of its neighbours. However, by the middle of 8th century, Rashtrakutas of Malkhed rose to power and established their supremacy over the Chalukyas. During this period, the area comprised in Chitradurga distict formed part of Nolambavadi 32000 and continued to be a bone of contention among the imperial powers. The principal local dynasties that administered this region as feudatories were the Nolambas of Henjeru (from 700 to 1050 A.D.) and the Pandyas of Uchchangi (from about 1073to 1183 A.D.)

The earliest Rashtrakuta inscriptions in the district belong to the reign of Govinda II (775-780 A.D.). According to these inscriptions, Govinda II had as his feudatories the

son (Charu-Ponnera) and the grandson (Pallavamalla) of Simhapota, a Nolamba Chief who was subordinate to the Ganga kings. The earliest Nolamba records in the district go back to the period of this Simhapota who is introduced in the three of the inscriptions found in Challakere taluk. Krishna II (880-914 A.D.) and Krishna III (940-966 A.D.) are the other prominent Rashtrakuta Kings who have left behind several inscriptions pertaining to their respective periods. Dilipa or Iriva-Nolamba (942-966 A.D.) was the Nolamba feudatory under Krishna III. In about 973 A.D., Karakka II, the last Rashtrakuta king was dethroned by Tailapa of the Chalukyan Dynasty (973-997 A.D.). Tailapa not only regained all territories of his forefathers but also extended his kingdom in all directions. So long as the Rashtrakutas were supreme and strong, the Nolambas were secure under their protection. The moment this power became weak, the Nolambas began to feel the impact of the expansionist attempts of other major powers. Thus, in 974 A.D., the Nolambas were overrun by the Ganga king Marasimha, who, after the conquest, actually ruled over the Nolambavadi country for some time. Next, when the Cholas began their northward thrust, there were conflicts between the Cholas and the Nolambas. However, after the revival of the Chalukayan power in the north (and in the Nolambavadi regions in the 1015 A.D.) the Nolambas switched over their loyalties to the Chalukyas and with this change in allegiance they moved their capital to Kampili located on the banks of Tungabhadra to the west of Bellary.

The Hoysala inscriptions found in the district belong to the reign of Ballala II (1173-1220 A.D.) and of later kings. However, since Nolambavadi has been mentioned as one of the provinces ruled by Vishnuvardhana (1106-1141 A.D) it is evident that at least a part of Chitradurga district formed part of the Hoysala Kingdom. The Yadavas of Devagiri were the main rivals of the Chalukya and contending for the possession of the Chalukya and Kalachuri kingdoms. Up to the period of Ballala II i.e., about 1220 A.D., the Hoysalas were supreme. Later, the Yadavas gained an upper hand and the Hoysalas were forced to retire to the south of the Tungabhadra. During the period 1210-1247 A.D., a part of Chitradurga district, more or less corresponding to the present Davanagere taluk came under the rule of Yadavas. The earliest Yadava inscription found in the district is in Kadlabalu in Davanagere taluk and it is dated in 1250 A.D. The supremacy of the Hoysalas and the Yadavas came to an end when these two powers were conquered by the invading Muslim forces from the North under the leadership of Malik Kafur and Mohammed- Bin -Tughlaq. Chitradurga came under the sway of the Vijayanagara empire in the 14th century. The earliest Vijayanagara inscription found in the district is dated in 1354 A.D. During the next two hundred years, the Vijayanagara kings, who exercised paramount powers, had bestowed sundry tracts of their kingdom on the vassal chiefs, bearing various titles, for administrative convenience. Such of the chiefs or palegars as were in the northern part of the kingdom were controlled directly from the capital i.e., Vijayanagara, and those who were in the southern parts were placed under a Viceroy whose seat of the government was at Shirangapatna.

During the chaotic conditions that followed the mortal defeat of the Vijayanagara forces in 1565 A.D., most of the local chiefs became independent and acquired the power of the estates which were till then being administrated by them as the chosen representatives of the Vijayanagara monarchs. The local chiefs in Chitradurga district too were affected by this phenomenon. The important families of such local chiefs who held sway over the district for nearly 200 years, until they were vanquished by Haider Ali of Mysore, are those of the Nayakas of Chitradurga, Harati, Hatti (Nayakanahatti) and Mattinamadu.

The Chitradurga family belonged to the Beda community. According to one of the tradition, three households belonging to the Kamageti family migrated from Jadikal-durga near Tirupati of Andhra Pradesh and settled down at Nirutadi near Bharamasagara of this district in about 1475 A.D. Later on, the son and the grandson of one of these men, named Hire Hanumappa Nayaka and Thimmanna Nayaka respectively, settled at Matti in Davanagere taluk. This Thimmanna Nayaka was appointed by the Vijayanagara King first as the Chief of Holalkere, then of Hiriyur and finally of Chitradurga. After consolidating his position, Thimanna Nayaka fortified the Chitradurga hill and conducted himself in such a manner that a force was sent by the Vijayanagara King to ensure his obedience to the throne. According to another account, this Thimanna Nayaka is the one who came with a small band of armed men from the hilly tracts near Tirupati and entered the service of the Palegar of Basavapattana. Later on, when a quarrel arose he fled to Mayakonda and, when pursued, escaped to the jungles near Guntur of Andhra Pradesh. There, he collected

a band of men, started plundering on all sides, moved back to this district again, erected a fort at a place called Rangapattana and intensified his activities. Being annoyed by his depredations, the Palegars of the neighbouring areas such as those of Harapanahalli, Nidugal and Basavapattana united themselves against Thimmanna Nayaka and with the aid of the Vijayanagara troops marched on Rangapattana. At this, Thimanna Nayaka moved over to Chitradurga hills for cover. When besieged here, it is said, he distinguished himself as the hero of a most daring adventure by carrying off at night, the horse of Saluva Narasinga Raya, the Vijayanagara Prince who was the commander of the forces pitted against him. It is said that while unleashing the horse, he aroused the groom whereupon he hid himself amidst the litter around the horse to escape notice. The groom who came near the horse drove in the peg afresh for the heel ropes and while doing so, unknowingly sent the peg right through the palm of the hiding Thimanna Nayaka. The latter endured the pain in silence and subsequently freed himself and ultimately despite grievous injury carried off the horse. This proof of fortitude resulted in the conclusion of a peace agreement and appointment of Thimanna Nayaka as the Chief of Chitradurga. Later on, at the behest of the king, Thimanna Nayaka is said to have easily captured Gulbarga, which the Vijayanagara forces had failed to take even after six months. Thimanna Nayaka was succeeded by his son Obanna Nayaka who, later took the name of Madakari Nayaka, broke off his allegiance to the Vijayanagara Empire and became an independent ruler. In 1602 A.D., Madakari Nayaka was succeeded by his son Kasturi Rangappa Nayaka. His reign which was about for 50 years was full of conflicts with the neighbouring chiefs. During the next 100 years the succeeding chiefs consolidated their position and by 1754 A.D., when Madakari Nayaka, the last, ascended the throne at the age of 12, Chitradurga had become a very powerful and independent State in the south. In their wars against each other during this period, the major powers like Haider Ali of Mysore and the Peshwas of Maharashtra sought for the help of Chitradurga Nayaka. First, he helped Haider Ali in the campaigns against Bankapur, Nijagal and the Marathas. However, with all his outward show of friendliness, Haider Ali appears to have nursed a consistent jealousy towards the Nayaka of Chitradurga and waiting for an opportunity to annex the chiefdom. In 1777 A.D., when Haider Ali was threatened with an invasion by the allied armies of the Marathas and the Nizam, the Nayaka of Chitradurga promised to help the allied forces against Haider Ali. As soon as he came to know about this change of alliance, Haider Ali marched upon Chitradurga and surrounded the fort. The Siege, which was maintained for several months without success, was lifted when the Nayaka agreed to pay a fine of thirteen lakh pagodas. The peace so bought by the chief was however short-lived, for soon after the conclusion of his campaign against the Marathas in 1779 A.D., Haider Ali again laid a siege on Chitradurga fort, which lasted for several months. Ultimately due to the treachery of some of the officers on the Nayaka's service, Haider Ali succeeded in capturing the fort. The Nayaka and his family members were taken to Shrirangapattana as prisoners.

After the fall of Tipu Sultan in 1799, the British restored the kingdom to the Wodeyars of Mysore and the area presently included in Chitradurga district also became a part of the princely State of Mysore. The rest of the history of the district runs parallel to that of the entire erstwhile State of Mysore.

Administratively, the district has undergone several changes in the post-Palegar period. Under the British management, the Chitradurga division included the districts of Chitradurga and Tumkur. In 1863, Chitradurga Division was broken up and Chitradurga district was tagged on to the Nandidurga division. In 1879, the system of administration through divisions was abolished and in 1882, Chitradurga came to be reduced to the status of a Sub-division under Tumkur district. In 1886, Chitradurga district was re-established. After several changes in the structure of taluks and sub-taluks till the mid-forties, the district administration has finally settled down with only one revenue sub-division and six taluks.

ANALYTICAL NOTE

ANALYTICAL NOTE

Physical Features

Chitradurga district extended over an area of 8436 sq.km. is situated in the southern part of the Deccan Peninsula and occupies a central position in the State of Karnataka. Physiographically, the region in which the district is situated may be classified as a maidan. The district has a maximum length of 180 km. from north to south and its maximum breadth is 107 km. from east to west.

(1) Location and Size

Chitradurga district lies between the latitudinal parallels of 13 degrees 34 minutes and 15 degrees 03 minutes north latitudes and 76 degrees 01minutes and 77 degrees 02 minutes east longitude. Chitradurga district is bound by the district of Dharwad and Bellary to the north, on the east by the Ananthapur district of the Andhra Pradesh, on the south by Tumkur district and on the west by the districts of Shimoga, Chikmagalur and Davanagere districts.

(2) Physiography

The district, it may be observed in broad items, is characterized by vast stretches of undulating plains interspersed by low ranges of rocky hills. It may however be broadly divided into two regions: the eastern region consists of what may be called the Vedavathi plains comprising the taluks through which the river Vedavathi flows, namely, Challakere, Hiriyur and the southern portion of Molakalmuru. The second region comprises the taluks of Hosdurga besides the northern portion of Molakalmuru taluk and the eastern parts of Holalkere taluk. This region is predominantly hilly and the area covered by these taluks may be called the central hilly region.

The whole of Chitradurga district lies in the Valley of Vedavathi river. The central parts of the western sector is occupied by a long range of flat-topped, steep-sided hills running in the south by south-east direction right across the district. The two well defined hill ranges in the plateau of erstwhile Mysore State area are the western and the Eastern Ghats. Chitradurga falls under the Eastern Ghats range which is marked by an interior belt, running from the Biligirirangana betta ranges in the south to Molakalmuru in the north. The district of Chitradurga is crossed from south, south-east to north and north-west by a belt of intermittent parallel chains of low hills, which are mostly bare and stony, through which are found narrow passes. The eastern line runs from the west of Hiriyur upto Chitradurga and from thence, with a break for some distance, continues from Kanakuppa hill upto the district boundary. Halarameshwaragudda (1162 metres MSL) in Hosdurga taluk is the highest point in the district. Birankaldurga (1159 metres MSL) in the Jogimadu area to the south of Chitradurga town is the next highest point. The two other prominent peaks lie in the eastern sector of the district and these are Eachalagudda and the Jogimatti, each with a height of about 1161 metres MSL. The contours in the district vary from a minimum of 500 metres to a maximum of 900 metres in height. The western parallel commences at Hosdurga and passes by Mayakonda to Anaji. Around Molakalmuru in the north are some detached clusters of rocky hills. The hills in the district are spread over four out of the six taluks in the district namely Molakalmuru, Hiriyur, Chitradurga and Hosdurga. Near the headquarters town of Chitradurga, a wedge shaped range of hills with the base south divides the taluk into two. Towards the base of the range, the hills are lofty, extensive and being wholly rugged, are covered with bamboos, stunted teak and other trees.

(3) Drainage

The district is drained mainly by the Vedavati which runs for a length of about 129 km. in the district. The Vedavati river joins Tungabhadra in Siruguppa taluk of Bellary district and the Tungabhadra itself meets the Krishna in the Kurnool district of Andhra Pradesh.

The other major streams in the district are Janagahalla or Chikkahagari, Swarnamukhi, Syagalahalla, Garani and the Nayakanhatti stream.

Vedavati is also called Hagari. The Vedavati is formed by the confluence of two streams, the Veda and Avati, which spring from the eastern side of the Bababudan Hills. The two streams Veda and Avati unite at Thangali three miles south-east of Kadur and then enter Chitradurga district at a point near Hosdurga. Penetrating the central belt of hills

it issues thence by the pass called the Marikanive to the south of Brahmagiridurga where a reservoir called Vanivilas Sagar has been built. Flowing near Hiriyur, the river leaves the district near Ghataparti in Challakere taluk. The river Vedavati is a shallow river, having a width of 400 feet near about Hosdurga.

Jaragahalla is a major stream in the district having its source in Holalkere taluk. It flows through Chitradurga and Jagalur taluk of Davanagere district and again on entering Molakalmuru taluk it receives the main drainage from the western portion of the same taluk. Flowing along the western sector of the Molakalmuru taluk boundary it then enters the middle sector and take a turn in the north easterly direction falling into Vedavati river in the confines of Bellary district. Two important hill streams (without any names given to them) take their rise in the range of hills in the north-west of the Molakalmuru taluk, flow into the Jaraganahalla about a mile beyond the taluk boundary.

Suvarnamukhi is also a major stream having its origin in Tumkur district. It joins the Vedavati after a course of seven miles in the district. The actual entry of the stream in the district is near Hiriyur taluk.

Syagalahalla also called Sulekerehalla is another major stream having its origin in the ranges of hills to the west of Holalkere taluk. The stream flows for about 45 miles in the district before it joins the Tungabhadra river near Harihar taluk.

Garani is an important stream rising in the hills near Chitradurga and flowing towards the east, almost parallel to the Vedavati river. Ultimately this stream joins the Vedavati some seven miles beyond Hiriyur.

(4) Climate

The climate of the district is marked by hot summer months, low rainfall and a pleasant monsoon. The period from December to February constitutes the cold season and is characterized by a clear bright weather. Generally the hot season starts by the end of February and lasts till about the beginning of June, when the district comes under the influence of the south-west monsoon. The south-west monsoon extends up to September. October and November form the retreating monsoon or the post-monsoon season.

The period from about the latter half of November to February is one of the comparatively cool weather. December is the coldest month with the mean daily maximum temperature at 27.9^0 Celsius and mean daily minimum at 16.6^0 Celsius. The period from March to May witnesses increase in temperatures. April is the hottest month when the mean daily maximum temperature marks up to 36.2^0 Celsius. During this season the maximum temperature some time reaches 41^0 Celsius. Relative humidity is low and particularly in summer months come down to less than 30 per cent in the afternoons.

(5) Winds

Winds are generally moderate with some strengthening during the period from June to October. Thunderstorms occur quite frequently in the months of April and May and to a lesser extent during the south-west monsoon months.

(6) Rainfall pattern

The entire district falls under central dry agro climatic zones of the State. The taluks under the district are Challakere, Chitradurga, Hiriyur, Holalkere, Hosadurga and Molakalmuru.

TALUK WISE RAINFALL PATTERN, CHITRADURGA DISTRICT

Name of the Taluk	Statistical Parameters	Pre Monsoon	South West Monsoon	Northeast Monsoon	Annual Rainfall
1	2	3	4	5	6
Molakalmuru taluk	Average Rainfall(Mm)	92	288	164	544
	Minimum Rainfall (Mm)	14	95	23	182
	Maximum Rainfall (Mm)	237	524	418	922
	Standard Deviation (Mm)	61	104	84	160
	C.V(%)	66	36	51	29

TALUK WISE RAINFALL PATTERN, CHITRADURGA DISTRICT

Name of the Taluk	Statistical Parameters	Pre Monsoon	South West Monsoon	Northeast Monsoon	Annual Rainfall
1	2	3	4	5	6
Challakere taluk	Average Rainfall(Mm)	101	242	140	483
	Minimum Rainfall (Mm)	9	38	9	162
	Maximum Rainfall (Mm)	271	533	315	884
	Standard Deviation (Mm)	60	120	82	175
	C.V(%)	59	49	58	36
Chitradurga taluk	Average Rainfall(Mm)	119	323	176	618
	Minimum Rainfall (Mm)	16	125	27	272
	Maximum Rainfall (Mm)	250	582	377	1051
	Standard Deviation (Mm)	63	113	96	198
	C.V(%)	53	35	54	32
Holalkere taluk	Average Rainfall(Mm)	127	377	178	682
	Minimum Rainfall (Mm)	14	171	31	345
	Maximum Rainfall (Mm)	293	622	385	1073
	Standard Deviation (Mm)	63	117	90	174
	C.V(%)	49	31	51	26
Hosdurga taluk	Average Rainfall(Mm)	135	324	190	648
	Minimum Rainfall (Mm)	4	61	35	220
	Maximum Rainfall (Mm)	357	598	494	1069
	Standard Deviation (Mm)	83	131	101	208
	C.V(%)	62	40	53	32
Hiriyur taluk	Average Rainfall(Mm)	117	279	166	562
	Minimum Rainfall (Mm)	9	83	6	234
	Maximum Rainfall (Mm)	320	506	350	956
	Standard Deviation (Mm)	68	120	86	166
	C.V(%)	58	43	52	29

Source: Karnataka State Natural Disaster Monitoring Centre

The average rainfall in the district ranges from 483 Mm in Challakere taluk to 682 Mm in Holalkere taluk. Among the taluks in the district the premonsoon rainfall contributes 17 to 21 per cent of the annual rainfall, south west monsoon contributes 50 to 55 per cent and north east monsoon contributes 26 to 30 per cent of the annual rainfall. The co-efficient of variation ranges from 49 to 66 per cent for pre monsoon season, the highest variability (66 per cent) being in Molakalmuru taluk. The co-efficient of variation for south- west monsoon ranges from 31 to 49 per cent, the highest being in Challakere taluk. The co-efficient of variation for north east monsoon ranges from 51 to 58 per cent, the highest being in Challakere taluk. The co-efficient of variation for annual rainfall ranges from 26 to 36 per cent. Challakere taluk experiences high variability of rainfall.

(7) Forestry

The total geographical area of the district is 8,43,600 hectares. Out of which 73,719 hectares is being covered by forest. The district itself is plain country with very little thick forest. The forest in the division consists mostly of the shrub growth and exploitation of the same for fuel and agricultural implements is increasing year by year. The over exploitation of the forest has resulted in substantial denudation. As the soil and vegetation are interdependent, one cannot exist without the other. The improvement of the soil mainly depends on the growth vegetation. Forestry schemes undertaken at various stages include the working plan method, the object being to bring the areas not covered by working scheme under proper scientific method. The main source of forest revenue in the district is from fuel and minor forest produce.

(8) Geology and Soils

The rock formation in the district falls into the categories of the crystalline schist, the granite gneisses and the newer granites with a few later intrusive basic dykes. All these belong to the oldest rock formations recognized in India. The Chikkanayakanahalli band schist running towards the north-west constitutes the chief belt of schists. Here, the band has split up into two divisions; the lowest belt consists of hornblendic schists with quartzites and ferruginous quartzites. These schists are covered by a series of grits and clay. Coarse grey and pink porphyritic granite are noticeable on the western borders. Among the dyke rocks, dolerites are conspicuous.

The district is having a fertile black soil with their bases having a high water holding capacity. The black soils found in a wide area in the district are particularly suited for rain fed crops like short staple cotton, groundnut, jowar and tur dal. The soil in the district is found to contain a high concentration of soluble salt which are either critical for growth or critical for germination. The black soil content in the area tends towards alkalinity. In the atchkat area under major tanks, rich clay soil is found, which after successive cultivation, manuring and frequent additions to good soil have greatly improved in fertility. Alkaline lands of all degrees of alkalinity both in dry locations and in low lying flats forming boggy marshes are found in the Hiriyur taluk. The district taken as a whole has varied soil structure, black, red and medium black. The deep red loamy variety is also found which is good for the growth of Ragi.

(9) Flora & Fauna

Flora: Physiographically, the district has dry and thirsty land with broken hill ranges and vast undulating plains. The dry and mixed are the category of forest included in the district.

Coconut plantations can be seen in areas of the district wherever water resources are available. The Vedavati valley near Hosdurga presents a grand vista of verdant vegetation with tree spread all over. The forest in the district is called the dry deciduous scrub type. The quality of timber is poor because of poor rainfall.

The important trees found in the district are Kamara, Sone or Swami-mara, Tharad or Kempu Khaira, Dindiga, Bevu, Honge, Hunase, Kakke, Sujjalu.

Fauna: The hilly tract of the district has mainly a good number of leopards. Locally this animal is called as Cheetah, Kiruba, Ibbandi and Dodda Ibba. Hyenas, bears and wild bear form part of fauna of the district. Occasionally tigers are seen in the hilly areas of the district. The spotted deer is seen in herds in Hiriyur, Holalkere and Chitradurga.

Poisonous reptiles are common in the district. Also harmless snakes, scorpions of different varieties can be seen. Common birds like crow, mynah, pigeons, woodpecker and eagles are found here as in other parts of the State. The bird fauna is not very rich. Squirrels are found all over. Many kinds of wild fowl are seen in the south of the district. Pelican is also found in good number. However, there are no game sanctuaries in the district.

(10) Cropping Pattern

Paddy, ragi, maize and jowar are the cereal crops grown in the district. Ragi and jowar are grown in all the taluks of the district. The soil is black and fertile having a high water holding capacity which is suitable for rain fed crop like jowar, groundnut and tur dal, etc. Sun flower, sesamum are some of major oil seeds crops of the district. Cotton is an important commercial crop. Among the plantation and horticultural crops and condiments and spices, important are onion, banana, mango, tomato, coconut, arecanut and dry chillies respectively.

AREA, PRODUCTION AND AVERAGE YIELD OF PRINCIPAL CROPS FOR 2009-2010 UNDER ALL SEASONS

Principal Crops	Irrigated			Unirrigated			Total		
	Area in hectare	Production in tonnes	Yield in kg. per hectare	Area in hectare	Production in tonnes	Yield in kg. per hectare	Area in hectare	Production in tonnes	Yield in kg. per hectare
1	2	3	4	5	6	7	8	9	10
Paddy	11075	33184	3154	0	0	0	11075	33184	3154
Rice	11075	22137	2104	0	0	0	11075	22137	2104
Jowar	2418	3875	1687	24196	18396	800	26614	22271	881
Bajra	5	4	797	1273	690	571	1278	694	572
Maize	7714	17545	2394	76724	124383	1706	84438	141928	1769
Ragi	3964	6513	1730	46072	61670	1409	50036	68183	1434
Wheat	865	1196	1455	0	0	0	865	1196	1455
Total small Millets	-	-	-	-	-	-	**7011**	**2811**	**422**
Total cereals and Millets	-	-	-	-	-	-	**181317**	**259220**	**1505**
Total Pulses	-	-	-	-	-	-	**46823**	**22519**	**506**

AREA, PRODUCTION AND AVERAGE YIELD OF CROPS FOR 2009-10 UNDER ALL SEASONS

Crops	Area in hectares	Production in tonnes	Yield in Kgs per hectare
1	2	3	4
OIL SEEDS			
Sesamum	3813	2905	802
Linseed	0	0	0
Nigerseed	221	77	354
Rape & Mustard	66	19	295
Sunflower	29751	11323	401
Soyabean	0	0	0
Safflower	3522	1074	321
Groundnut	123845	66607	566
Crop Total Oil seeds	162799	83581	540
COMMERCIAL CROPS			
Cotton	10513	14749	251
Sugarcane	4	0	0
Tobacco	457	352	810
Sunhemp	0	0	0
Mesta	0	0	0
PLANTATION AND HORTICULTURAL CROPS			
Coconut	42388	295008	7030
Onion	22226	128433	6083

AREA, PRODUCTION AND AVERAGE YIELD OF CROPS FOR 2009-10 UNDER ALL SEASONS

Crops	Area in hectares	Production in tonnes	Yield in Kgs per hectare
1	2	3	4
Castor	1581	1576	1049
Tomato	1126	8057	7155
Brinjal	263	1510	5741
Banana	2228	18515	8310
Grapes	2	62	31127
Mango	2092	12883	6158
Papaya	464	13547	29492
Cashewnut (rawnuts)	4	3	766
Guava	9	47	5200
Sapota	1598	7586	4747
Cashew nut (processed)	4	1	192
Lemon	32	258	8076
Sweet Potato	0	0	0
Potato	0	0	0
Beans	10	77	7700
Cabbage	26	439	16902
Tapioca	0	0	0
Pomogranate	1509	5150	3413
Arecanut (Raw)	16545	77443	4728
Arecanut (Processed)	16545	15937	973
CONDIMENTS AND SPICES CROPS			
Dry Chillies	1814	2372	1376
Turmeric	0	0	0
Garlic	0	0	0
Coriander	205	120	593
Dry Ginger	0	0	0
Black Pepper	0	0	0
Cardamom	0	0	0

Source: Fully revised estimates of principal crops in Karnataka for the year 2009-2010, Directorate of Economics and Statistics, Bangalore.

The size of the agricultural holdings is one of the important factors that determine the productivity of the land. The landholdings for the year 2005-06 of different size are given in the following table. From the table it is observed that the number of marginal holdings below one hectare and small holdings of size one to two hectares constitute 67.06 % of the total holdings. Only 1.77% holders own land more than ten hectares.

LAND HOLDINGS IN HECTARES 2005-06

Sl. No.	Name of Taluk	Marginal (Below 1)		Small (1-2)		Semi-Medium (2-4)		Medium (4-10)		Large (10 and above)		Total Holdings	
		Holder	Area	Holder	Area	Holder	Area	Holder	Area	Holde	Area	Holder	Area
1	2	3	4	5	6	7	8	9	10	11	12	13	14
1	Molakalmuru	5991	3024	5833	8352	4483	12158	2359	13650	458	6942	18824	44126
2	Challakere	16768	8943	18810	27156	16576	43257	5434	49562	1832	27385	62520	156302
3	Chitradurga	20171	11388	18535	26428	11525	30720	4609	26506	703	10080	55543	105122
4	Holalkere	19637	11161	14302	20273	7597	20379	2620	14601	222	3632	44378	70046
5	Hosdurga	23140	11948	14202	20140	8276	22644	3645	20956	475	6671	49738	82359
6	Hiriyur	16494	8872	15472	22446	11558	31387	6532	38353	1316	20120	51372	121178
	Total	**102201**	**55336**	**87154**	**124795**	**60015**	**160545**	**25199**	**163628**	**5006**	**74830**	**282375**	**579133**

Source: Chitradurga District at a glance 2009-10, District Statistical Office, Chitradurga.

(11) Irrigation

Vedavati or Hagari is the only river which mainly serves as the source of irrigation. Vanivilas Sagar or Marikanive reservoir constructed utilising the Vedavati valley and the canal network thereof provides irrigation facilities to 9190 hectares of land in Hiriyur taluk and for a few villages situated outside the limits of this taluk as well.

Chitradurga is also benefitted by other major irrigation project, viz, Bhadra Reservoir project, which comprises of a storage reservoir constructed across the river Bhadra near Lakkavalli village in Tarikere taluk of Chikmagalur district. Gayathri dam and reservoir and Narayanpur anicut are the other medium projects in Krishna basin. Gayathri dam and reservoir built across the river Suvarnamukhi near Hiriyur, provides irrigation to 2305 hectares of area. Narayanpur anicut provides irrigation to 1624 hectares. Feeder Canal to Ranikere, under Upper Tunga project is an ongoing project in the district. An area of 3238 hectares of Challakere and Hiriyur taluk will be benefitted with the utilisation of 0.91 TMC of water from this canal.

Besides these, local tanks and irrigation wells in the taluks are used for irrigation. Pick-up and lift irrigation are also in practice wherever possible.

During 2006-07, the special rehabilitation package was launched by the Govt. of India, under Prime Minister's special package (SUJALA II) to mitigate the distress of farmers in selected 31 districts of the country, from where large numbers of suicide cases by the farmers were reported. In Karnataka, 7 districts have been identified as drought prone districts and Chitradurga is one among them.

(12) Natural Wealth

Manganese and iron ore which are the chief minerals of the district are found around Chitradurga in a longitudinal belt. Other minerals found in the district are green and pink quartz, red and yellow ochres, limestone, dolomite; copper and pyrite in Chitradurga taluk; Barite and feldspar in Holalkere taluk. Gold is being investigated by GSI and HGML in Chitradurga taluk, and Javanagondanahalli, Anesidri and Dindivara of Hiriyur taluk. The other details can be seen from the following table:

TALUK WISE MINERAL RESOURSES OF THE DISTRICT

Sl. No.	Taluk	Type of Mineral		Remarks
		Major	Minor	
1	2	3	4	5
1	Molakalmuru	-	Ornamental stone	
2	Challakere	Corundum, Feldspar,Quartz, Quartzite	Brick Earth Sand ordinary, Building stone	Major minerals are not of commercial value.
3	Chitradurga	Copper, Pyrites, Iron ore, Manganese Dioxide and Manganese ore, Gold, Antimony, Lead ores, Kyanite	Lime Kankar, Tank Clay, Brick Earth, Building stone	Gold is being investigated by GSI and HGML. Tank clay is extracted only seasonally.
4	Holalkere	Iron ore, Manganese, Quartz, Feldspar, Baryte, Green Quartz, Limestone , Dolomite, Manganese Dioxide,Kyanite, Steatite & Moulding stone	Building stone	The ore is being sent to MMTC. Glass grade quartz are reported.
5	Hosdurga	Iron ore, Manganese, Green Quartz, Pink quartz, Manganese dioxide, Red & Yellow ochre, Dolomite, Limestone & Quartz, Fire Clay, China clay, Asbestos & Berytes	Building stone, Ordinary sand, Tank clay & Ornamental stone	The department has co-ordinated with NCB for Major Cement Plant in Chitradurga and Tumkur districts. Drilling exploration and detailed mapping has been initiated by the Department.
6	Hiriyur	Quartz, Limestone, Gold, Dolomite & Lime Kankar	Building stone, Brick earth & Lime Karkar	The department is carrying out exploratory Dril,l,I,ng for Gold in collaboration of HGML.

Source: Department of Mines & Geology, Govt. of Karnataka.

(13) Animal Husbandry

Agriculture and cattle wealth are inter-related with each other. Cattle of Amrit Mahal breed are very famous in Chitradurga district. The cattle of this breed are very strong in shoulder and limbs and this are active. They are generally white in colour. The cattle in the district mainly depend on the ragi and jowar stalks for their fodder. Cattle, Sheep, Goats, Pigs, Dogs and Poultry form the main livestock wealth of the district.

DISTRIBUTION OF LIVESTOCK POPULATION IN THE DISTRICT

Sl. No.	Name of Livestock	Total Livestock
1	2	3
1	Cattle	341011
2	Buffaloes	193260
3	Sheep	931885
4	Goats	368730
5	Pigs	4663
6	Rabbits	37

DISTRIBUTION OF LIVESTOCK POPULATION IN THE DISTRICT

Sl. No.	Name of Livestock	Total Livestock
1	2	3
7	Dogs	64701
8	Others	8238
	Total livestock	**1912525**
	Total poultry	**1774227**

Source: Livestock Census, 2007, Karnataka at a glance, 2010-2011, Directorate of Economics and Statistics, Bangalore.

As per the statistics of the Livestock Census 2007, the district has the 3rd highest livestock population. The district ranks at 2nd place in its total buffaloes population. Sheep-breeding and rearing of goats are also of considerable importance. The district is the 2nd largest in the State in sheep breeding.

(14) Veterinary Services

The spread of veterinary services has resulted in overall improvement of animal health. The district has 143 veterinary institutions catering the needs of the livestock population in the district including 8 veterinary hospitals, 51 dispensaries, 62 primary veterinary centres etc. The taluk-wise details are given below:

VETERINARY INSTITUTIONS IN THE DISTRICT FOR THE YEAR 2009-10

Sl. No.	Taluks	Veterinary hospitals	Veterinary dispensaries	Primary veterinary centres	Veterinary mobile dispensaries	Artificial insemination centres	Others	Total
1	2	3	4	5	6	7	8	9
1	Molakalmuru	1	5	3	1	2	0	12
2	Challakere	1	8	14	1	2	0	26
3	Chitradurga	2	12	18	1	1	0	34
4	Holalkere	1	6	7	1	0	0	15
5	Hosdurga	2	7	9	1	4	7	30
6	Hiriyur	1	13	11	1	0	0	26
	District Total:	**8**	**51**	**62**	**6**	**9**	**7**	**143**

Source: Chitradurga District at a glance 2009-10, District Statistical Office, Chitradurga.

(15) Fisheries

Fishery resources of the district consist of several major and minor tanks and two reservoirs viz., the Vanivilas Sagar and the Gayathri Reservoir. The important fishes found in the water of the district are carps, cat fishes, murrels and other miscellaneous varieties. The important fishing communities in the district are Besthas, Upparas, Bedas.

For the development of fisheries in the district, there is fisheries department which has taken an intensive fisheries development. The Fishermen's Co-operative Society is chiefly engaged in the exploitation of fishery resources.

The fishing activities of the district have been confirmed to that of the inland fishing only as there is no coastal line in the district. However, there are 6 fish rearing farms and 12 fishing co-operative societies in the district.

From the development point of view, the State Government has introduced various welfare schemes such as saving cum relief scheme, Group accident insurance for the active fishermen, development of model villages for fishermen and establishment of district relief funds with a view to improve the socio-economic condition of fishermen in the district. Below given table highlights in brief the fishing activity in the district.

FISHING ACTIVITY IN THE DISTRICT

Fish Seed Stocked	**In lakh fingerlings**
a) Reservoirs	7.00
b) Major Tanks	61.11
c) Minor Tanks	7.80
Total	**75.91**
Estimated Fish Production	**In MTs**
a) Cultured	5812.81
b) Natural	725.89
Total	**6538.70**
Number of Fish farms	
a) Production	0
b) Product & Rearing	0
c) Rearing	1
d) Nursery	5
Total	**6**
Co-operative Societies	12

Source: Statistical Bulletin of Fisheries 2008-09, Directorate of Fisheries, Government of Karnataka

(16) Industries

Chitradurga was one of the highly industrialized districts of the State. With the creation of a new district called Davanagere, Chitradurga presently cannot boast itself to be an advanced district in terms of industrial popularity, as the major industrial area of the erstwhile Chitradurga now comes under the jurisdiction of Davanagere district. Mining is a developing industry in the district. Another important old time industry of the district is production of edible and non-edible oil by the use of oil Ghanas. Oil processing is the hereditary occupation of the people belonging to the Ganigas. Besides this there are a few small scale industrial units and there are few rice mills.

There are totally 167 major factories in the district providing employment to 5,530 persons. The following table gives the taluk-wise details of major factories for the year 2009-2010.

TALUKWISE DETAILS OF MAJOR FACTORIES FOR THE YEAR 2009-10

Name of Taluk		**Number of Factories in the District**					**No. Employed**	
		Textiles	**Chemicals**	**Engineering**	**Others**	**Total**		
1	**2**	**3**	**4**	**5**	**6**		**7**	
1	Molakalmuru	0	0	0	2	2		40
2	Challakere	0	0	0	76	76		1480
3	Chitradurga	12	0	2	26	40		2590
4	Holalkere	0	0	0	0	0		0
5	Hosdurga	0	0	0	7	7		430
6	Hiriyur	1	0	1	40	42		990
	Total	**13**	**0**	**3**	**151**	**167**		**5530**

Source: Chitradurga District at a glance 2009-10, District Statistical Office, Chitradurga.

(17) Trade and Commerce

Banking in the modern sense was almost unknown in the old days; 'Kaisala' or the hand loan was popular in the rural areas of district then. But, presently branches of many banks have been opened in all taluks to cater to the needs of public. These banks have financed the needy persons engaged in agriculture, business, transport and other activities. Cotton is the main commodity having a marketable surplus in the district. The other marketable commodities are Ground nut, jowar, tamarind, black gram, sesamum and millets. The chief places of business in the district are Hiriyur, Molakalmuru and Chitradurga. Molakalmuru is the chief centre for silk fabrics which are in great demand. Chitradurga town is known for its trade in grains and cotton. Taluk wise details of banks are given in the table below.

TALUK WISE DETAILS OF BANKS IN THE DISTRICT

Name of Taluk	Number of Banks as on 31.03.2010			
	Commercial Banks	Grameen Banks	Urban Co-operative Banks	Primary Coop. agril. & Rural Development Bank
1	2	3	4	5
Challakere	8	15	0	1
Chitradurga	19	13	0	1
Hiriyur	9	11	1	1
Holalkere	7	12	0	1
Hosadurga	11	9	0	1
Molakalmuru	5	5	0	1
Total	**59**	**65**	**1**	**6**

Source: Chitradurga District at a glance 2009-10, District Statistical Office, Chitradurga.

There are number of co-operative societies discharging useful functions. Besides, there are 12 regulated markets established at different places in the district to regularise the sale of these commodities. Consequent on growth of population and rapid urbanisation of places retail trade has spread all over. Weekly shandies are held in many places in the district. A large volume of business is transacted in the largest weekly fair which is held regularly in Challakere. The below given table gives the details of number of co-operative societies in the district.

NUMBER OF CO-OPERATIVE SOCIETIES IN THE DISTRICT

Name of Taluk	Co-operation and Agricultural Marketing as on 31.03.2010								
	Co-operative Societies					Regulated Markets			
	Agricultural	Milk Producers	Others	Total	Liqui-dated	Main	Sub	Total	Turnover in crores
1	2	3	4	5	6	7	8	9	10
Molakalmuru	10	17	34	61	3	0	2	2	0.00
Challakere	24	43	89	156	3	1	0	1	113.35
Chitradurga	35	43	115	193	15	1	2	3	339.52
Holalkere	22	28	25	75	9	0	2	2	18.48

NUMBER OF CO-OPERATIVE SOCIETIES IN THE DISTRICT

Name of Taluk	Co-operation and Agricultural Marketing as on 31.03.2010								
	Co-operative Societies					Regulated Markets			
	Agricultural	Milk Producers	Others	Total	Liqui-dated	Main	Sub	Total	Turnover in crores
1	2	3	4	5	6	7	8	9	10
Hosdurga	20	40	51	111	5	1	2	3	84.27
Hiriyur	26	29	61	116	3	1	0	1	15.47
Total	**137**	**200**	**375**	**712**	**38**	**4**	**8**	**12**	**571.09**

Source: Chitradurga District at a glance 2009-10, District Statistical Office, Chitradurga.

(18) Transport and communication

The modern means of conveyance in the district are buses, lorries, auto-rickshaws, motor cars, motor cycles and bicycles.

The district headquarters is well connected to every nook and corner of the district. K.S.R.T.C. has introduced hi-tech buses to many places in the State which pass through Chitradurga town. Besides these, many express and shuttle buses ply in Chitradurga district.

A broad gauge railway route of length 171 km. is constructed in the district. The trains on this route pass through the district headquarters. There is no meter gauge railway route in the district. The details of various facilities available under transport and communication for the year 2008-09 are given in the following tables.

DETAILS OF RAILWAY TRANSPORT IN THE DISTRICT

Name of Taluk	Length of Railway line in km.			Railway Station
	Broad Gauge	Metre Gauge	Total	
1	2	3	4	5
Molakalmuru	28	0	28	4
Challakere	38	0	38	4
Chitradurga	35	0	35	4
Holalkere	50	0	50	1
Hosdurga	20	0	20	1
Hiriyur	0	0	0	0
Total	**171**	**0**	**171**	**14**

Source: Chitradurga District at a glance 2009-10, District Statistical Office, Chitradurga.

DETAILS OF ROAD TRANSPORT IN THE DISTRICT

Name of Taluk	Length of Road in km.											Major Bridges
	National Highway	State Highway	Major District Roads	Other Dist. Roads	Village Roads	TDB Roads	Municipality Roads	Irrigation Dept.	Forest Roads	Panchayat Road	Total Roads	
1	2	3	4	5	6	7	8	9	10	11	12	13
Molakalmuru	0	118.05	116.85	0	549.4	0	53.00	50	4	0	891.3	4
Challakere	0	156.76	531.13	0	2085.78	0	77.90	81.6	16.5	0	2949.67	3
Chitradurga	86.1	40.36	470.31	0	1095.75	0	128.10	124.4	20	0	1965.02	0

DETAILS OF ROAD TRANSPORT IN THE DISTRICT

Name of Taluk	Length of Road in km.											Major Bridges
	National Highway	State Highway	Major District Roads	Other Dist. Roads	Village Roads	TDB Roads	Municipality Roads	Irrigation Dept.	Forest Roads	Panchayat Road	Total Roads	
1	2	3	4	5	6	7	8	9	10	11	12	13
Holalkere	29.4	56.06	384.45	0	731.65	0	47.00	27	7	0	1282.56	0
Hosdurga	0	99.86	230.64	0	906.4	0	80.00	56.35	10.2	0	1383.45	2
Hiriyur	49	110.14	429.33	0	1378.15	0	107.60	48	13.5	0	2135.72	4
Total	**164.5**	**581.23**	**2162.71**	**0**	**6747.13**	**0**	**493.60**	**387.35**	**71.2**	**0**	**10607.72**	**13**

Source: Chitradurga District at a glance 2009-10, District Statistical Office, Chitradurga.

DETAILS OF COMMUNICATION FACILITIES IN THE DISTRICT

Name of the taluk	Communication Facilities		
	Post Offices	Telephone Exchanges	Telephones
1	2	3	4
Molakalmuru	26	8	2482
Challakere	60	23	8655
Chitradurga	62	26	15376
Holalkere	39	16	7108
Hosdurga	58	21	9874
Hiriyur	57	18	6001
Total	**302**	**112**	**49496**

Source: Chitradurga District at a glance 2009-10, District Statistical Office, Chitradurga.

The district has 302 post offices, 112 telephone exchanges and good number of telephone connections. Apart from this, the various mobile service agencies have set up their station and service centres.

(19) Electricity and Power

Karnataka has a place of pride in the history of power generation in the country. KPTCL- Karnataka Power Transmission Corporation Limited (erstwhile KEB) is mainly vested with the functions of transmission and distribution of power in the entire State. The Corporation has been attaching great importance to electrification of villages and hamlets, tribal colonies and harijan basthis and energisation of irrigation pump sets. Besides this, with a view to benefit weakest among the section of society, schemes called Bhagya Jyoti / Kutir Jyothi have been introduced.

Statement given below shows talukwise number of villages electrified and talukwise energisation of IP sets in Chitradurga district as on 2009-10.

TALUKWISE DETAILS OF NO. OF VILLAGES ELECTRIFIED AND ENERGISED IP SET-2009-2010

Sl. No.	Name of the District & Taluk	No. of Villages electrified	No. of IP Set energised	No. of Bhagyajyothi connections	No. of connections for any other scheme, if any
1	2	3	4	5	6
1	Molakalmuru	86	9794	13595	3710
2	Challakere	241	13817	8855	7754

TALUKWISE DETAILS OF NO. OF VILLAGES ELECTRIFIED AND ENERGISED IP SET-2009-2010

Sl. No.	Name of the District & Taluk	No. of Villages electrified	No. of IP Set energised	No. of Bhagyajyothi connections	No. of connections for any other scheme, if any
1	2	3	4	5	6
3	Chitradurga	190	15343	20644	6552
4	Holalkere	225	13437	15107	3534
5	Hosdurga	202	11072	13015	13970
6	Hiriyur	266	17624	10493	4241
	Total	**1210**	**81087**	**81709**	**39761**

Source: Bangalore Electricity Supply Company Limited, Zonal Office, BESCOM, Bangalore.

Urban local bodies

The statutory urban local bodies are the Municipal Corporation and Municipal Councils. These urban local bodies elect Councillors / Corporators from each ward and the tenure of the Councillors/Corporators would be for five years. The President or Vice-President of the Municipal Council and the Mayor/Deputy Mayor of the Corporation whose tenure will be for a period of one year are elected from among the elected Councillors/ Corporators. The Chairman of various committees are also elected from among the elected Councillors for a term of one year.

The Chief Officer in Municipal Council and the Commissioner in a City Corporation are responsible for day-to-day administration and the executive authority is vested with them.

Zilla Panchayat and Taluk Panchayat

To promote the development of institution and secure greater measure of participation by the people in the local and Governmental affairs by decentralization of power and functions for the purpose of development, planning and implementation of various programmes thereof, Zilla Panchayats have been constituted in the State. The jurisdiction of Zilla Panchayat is coterminous with that of the corresponding district but excludes the statutory towns. Accordingly, Zilla Panchayat has been constituted for the district and its jurisdiction extends over the Taluk Panchayats of the district. The jurisdiction of each Taluk Panchayat is coterminous with that of the taluk of the same name but excludes the area incorporated in the statutory towns or cities, if any.

The Zilla Panchayat elects its Presidents and Vice-President and Chairman of its committees from amongst the elected members. The term of these elected representatives will be for five years. An IAS Officer is posted by the State Government as Chief Executive Officer of the Zilla Panchayat. Various departments assist the Panchayat.

Grama Panchayats

The Government of Karnataka enacted the Karnataka Panchayat Raj Act 1993 on 30.4.1993 replacing its previous enactment in this regard for the formation of Gram Panchayat.

The Grama Panchayat is authorized to function on the items listed in Schedule I of the Act namely, preparation of annual plans for the development of Panchayat area, Preparation of annual budget, providing reliefs in natural calamities, removal of encroachments on public properties, organising voluntary labour and contribution for community works, maintenance of essential statistics of the village, in addition to matters relating to Agriculture, Animal Husbandry, Fisheries, Social and Farm Forestry, Khadi, Village and cottage Industries, Rural Housing, Drinking water, Roads, etc., Rural Electrification, Non-conventional energy sources, Poverty Alleviation Programmes, Markets and Fairs, Rural Sanitation, Public Health and Family Welfare, Women and Child Development, Social Welfare, Welfare of Weaker Sections, Public Distribution System, Maintenance of

Community assets, Construction and Maintenance of Dharmashalas, Chatras, Cattle Sheds, Ponds, Cart Stands, Slaughter Houses, Public Parks, Play Grounds, etc., regulation of manure pits in public places and establishment and control of shandies, such other functions as may be entrusted.

The Grama Panchayat is also empowered to make provisions for carrying out within its area any other work or measure which is likely to promote the health, safety, education, comfort, convenience or social or economic well being of the inhabitants of the Panchayat area.

CONCEPTS AND DEFINITIONS:

Census concepts

Building: A 'Building' is generally a single structure on the ground. Usually a structure will have four walls and a roof. Sometimes it is made up of more than one component unit which are used or likely to be used as dwellings (residences) or establishments such as shops, business houses, offices, factories, workshops, worksheds, schools, places of entertainment, places of worship, godowns, stores etc. It is also possible that building which have component units may be used for a combination of purposes such as shop-cum-residence, workshop-cum-residence, office-cum-residence etc. But in some areas the very nature of construction of houses is such that there may not be any wall. Such is the case of conical structures where entrance is also provided but they may not have any walls. Therefore, such of the conical structures are also treated as separate buildings.

Pucca houses: Houses, the walls and roof of which are made of permanent materials. The material of walls can be any one from the following, namely, Stones (duly packed with lime or cement mortar), G.I/ Metal/Asbestos sheets, Burnt bricks, Cement bricks and Concrete. Roof may be made of from any one of the following materials, namely, Machine-made tiles, Cement tiles, Burnt bricks, Stone, Slate, G. I/Metal/Asbestos sheets and Concrete. Such houses are treated as Pucca house.

Kutcha houses: Houses in which both walls and roof are made of materials, which have to be replaced frequently. Walls may be made from any one of the following temporary materials, namely grass, unburnt bricks, bamboos, mud, reeds, thatch, plastic/polythene, loosed packed stone, etc. Such houses are treated as Kutcha house.

Dwelling Room: A room is treated as a dwelling room if it has walls with a doorway and a roof and should be wide and long enough for a person to sleep in, i.e, it should have a length of not less than 2 meters and a breadth of at least 1.5 meters and a height of 2 meters. A dwelling room would include living room, bedroom, dining room, drawing room, study room, servant's room and other habitable rooms. Kitchen, bathroom, latrine, store room, passageway and verandah which are not normally usable for living are not considered as dwelling rooms. A room, used for multipurpose such as sleeping, sitting, dining, storing, cooking, etc., is regarded as a dwelling room. In a situation where a Census house is used as a shop or office, etc., and the household also stays in it then the room is not considered as a dwelling room. But if a garage or servant quarter is used by a servant and if she/he also lives in it as a separate household, then this has been considered as a dwelling room available to the servant's household. Tent or conical shaped hut if used for living by any household is also considered as dwelling room. A dwelling room, which is shared by more than one household, has not been counted for any of them. If two households have a dwelling room each but in addition also share a common dwelling room, then the common room has not been counted for either of the households.

Census House: A 'Census house' is a building or part of a building used or recognized as a separate unit because of having a separate main entrance from the road or common courtyard or staircase, etc. It may be occupied or vacant. It may be used for residential or non-residential purpose or both. If a building has a number of flats or Blocks/ Wings,which are independent of one another having separate entrances of their own from the road or a common staircase or a common courtyard leading to a main gate, these are considered as a separate Census house.

Village: The basic unit for rural areas is the revenue village, which has definite surveyed boundaries. The revenue village may comprise of one or more hamlets but the entire village is treated as one unit for presentation of data. In un surveyed areas, like villages within forest areas, each habitation area with locally recognized boundaries is treated as one village.

Rural-Urban area: The data in the Census are presented separately for rural and urban areas. The unit of classification in this regard is 'town' for urban areas and 'village' for rural

areas. The urban area comprises two types of towns viz; statutory towns and Census towns. In the Census of India 2011, the definition of urban area adopted is as follows:

(a) Statutory Towns: All places with a Municipality, Corporation, Cantonment Board or Notified Town Area Committee, etc., are known as Statutory Towns.

(b) Census towns: All other places satisfying the following three criteria simultaneously are treated as Census Towns.

i) A minimum population of 5,000;

ii) At least 75 per cent of male working population engaged in non-agricultural pursuits; and

iii) A density of population of at least 400 per sq. km. (1,000 per sq. mile)

For identification of places which would qualify to be classified as 'urban', all villages which, as per the 2001 Census had a population of 4,000 and above, a population density of 400 persons per sq. km. and having at least 75 per cent of male working population engaged in non-agricultural activity were considered. To work out the proportion of male working population referred to above against b) (ii), the data relating to main workers were taken into account. In addition the above stated towns, urban areas also constitutes of OGs which are the parts of UAs.

Urban Agglomeration: An Urban Agglomeration is a continuous urban spread constituting a town and its adjoining urban outgrowths (OGs) or two or more physically contiguous towns together with or without urban outgrowths of such towns. In some cases, railway colonies, university campuses, port areas, military camps, etc., may come up near a statutory town outside its statutory limits but within the revenue limits of a village or villages contiguous to the town. Each such individual area by itself may not satisfy the minimum population limit to qualify it to be treated as an independent urban unit but may qualify to be clubbed with the existing town as their continuous urban spread (i.e., an Out Growth). Each such town together with its outgrowth(s) is treated as an integrated urban area and is designated as an 'urban agglomeration'. For the purpose of delineation of Urban Agglomerations during Census of India 2011, following criteria has been adopted:

(a)The core town or at least one of the constituent towns of an urban agglomeration should necessarily be a statutory town; and

(b) The total population of an Urban Agglomeration (i.e. all the constituents put together) should not be less than 20,000 as per the 2001 Census. In varying local conditions, there were similar other combinations which have been treated as urban agglomerations satisfying the basic condition of contiguity.

Out Growth (OG): The outgrowth is a viable unit such as a village or a hamlet or an enumeration block made up of such village or hamlet and clearly identifiable in terms of its boundaries and location. While determining the outgrowth of a town, it has been ensured that it possesses the urban features in terms of infrastructure and amenities such as pucca roads, electricity, taps, drainage system for disposal of waste water etc. Educational institutions, post offices, medical facilities, banks etc. and physically contiguous with the core town of the UA.

City: Towns with population of 100,000 and above are called cities.

Household: A 'household' is usually a group of persons who normally live together and take their meals from a common kitchen unless the exigencies of work prevent any of them from doing so. Persons in a household may be related or unrelated or a mix of both. However, if a group of unrelated persons live in a Census house but do not take their meals from the common kitchen, then they are not constituent of a common household. Each such person was to be treated as a separate household. The important link in finding out whether it was a household or not was a common kitchen/common cooking. There may be one member households, two member households or multi-member households.

Institutional Household: A group of unrelated persons who live in an institution and take their meals from a common kitchen is called an Institutional Household. Examples of Institutional Households are boarding houses, messes, hostels, hotels, rescue homes, observation homes, beggar's homes, jails, ashrams, old age homes, children homes, orphanages, etc. To make the definition more clearly perceptible to the enumerators at the Census 2011, it was specifically mentioned that this category of households would cover only those households where a group of

unrelated persons live in an institution and share a common kitchen.

Houseless household: Households who do not live in buildings or Census houses but live in the open or roadside, pavements, in Hume pipes, under flyovers and staircases, or in the open places of worship, mandaps, railway platforms, etc., are treated as Houseless Households.

Scheduled Caste and Scheduled Tribes:-

The list of SCs and STs in the State is given hereunder:-

Scheduled Castes

1	Adi Andhra
2	Adi Dravida
3	Adi Karnataka
4	Adiya (in Coorg district)a
5	Ager
6	Ajila
7	Anamuk
8	Aray Mala
9	Arunthathiyar
10	Arwa Mala
11	Baira
12	Bakad
13	Bant (in Belgaum, Bijapur, Dharwar and North Kanara districts)b
14	Bakuda
15	Balagai
16	Bandi
17	Banjara, Lambani, Lambada, Lambadi, Lamani, Sugali, Sukali
18	Bathada
19	Beda Jangam, Budga Jangam
20	Bellara
21	Bhangi, Mehtar, Olgana, Rukhi, Malkana, Halalkhor, Lalbegi, Balmiki, Korar, Zadmalli
22	Bhambi, Bhambhi, Asadaru, Asodi, Chamadia, Chamar, Chambhar, Chamgar, Haralayya, Harali, Khalpa, Machigar, Mochigar, Madar, Madig, Mochi, Muchi, Telegu Mochi, Kamati Mochi, Ranigar, Rohidas, Rohit, Samgar
23	Bhovi, Od, Odde, Vaddar, Waddar, Voddar, Woddar
24	Bindla
25	Byagara
26	Chakkiliyan
27	Chalavadi, Chalvadi, Channayya
28	Chandala
29	Chenna Dasar, Holaya Dasar
30	Dakkal, Dokkalwar
31	Dakkaliga
32	Dhor, Kakkayya, Kankayya
33	Dom, Dombara, Paidi, Pano
34	Ellamalwar, Yellammalawandlu
35	Ganti Chores
36	Garoda, Garo
37	Godda
38	Gosangi
39	Halleer
40	Halsar, Haslar, Hulasvar, Halasvar
41	Handi Jogis
42	Hasla
43	Holar, Valhar
44	Holaya, Holer, Holeya
45	Holeya Dasari
46	Jaggali
47	Jambuvulu
48	Kadaiyan
49	Kalladi
50	Kepmaris
51	Kolupulvandlu
52	Koosa
53	Koracha, Korachar
54	Korama, Korava, Koravar
55	Kotegar, Metri

56	Kudumban
57	Kuravan
58	Lingader
59	Machala
60	Madari
61	Madiga
62	Mahar, Taral, Dhegu Megu,
63	Mahyavanshi, Dhed, Vankar, Maru Vankar
64	Maila
65	Mala
66	Mala Dasari
67	Mala Hannai
68	Mala Jangam
69	Mala Masti
70	Mala Sale, Netkani
71	Mala Sanyasi
72	Mang, Matang, Minimadig
73	Mang Garudi, Mang Garodi
74	Manne
75	Masthi
76	Mavilan
77	Meghval, Menghvar
78	Moger
79	Mukri
80	Mundala
81	Nadia, Hadi
82	Nalkadaya
83	Nalakeyava
84	Nayadi
85	Pale
86	Pallan
87	Pambada
88	Panchama
89	Panniandi
90	Paraiyan, Paraya
91	Paravan
92	Raneyar
93	Samagara
94	Samban
95	Sapari
96	Sillekyathas
97	Sindhollu, Chindollu
98	Sudugadu Siddha
99	Thoti
100	Tirgar, Tirbanda
101	Valluvan

Scheduled Tribes

1	Adiyan
2	Barda
3	Bavacha, Bamcha
4	Bhil, Bhil Garasia, Dholi Bhil, Dungri Bhil, Dungri Garasia, Mewasi Bhil, Rawal Bhil, Tadvi Bhil, Bhagalia, Bhilala, Pawra, Vasava, Vasave
5	Chenchu, Chenchwar
6	Chodhara
7	Dubla, Talavia, Halpati
8	Gamit, Gamta, Gavit, Mavchi, Padvi, Valvi
9	Gond, Naikpod, Rajgond
10	Gowdalu
11	Hakkipikki
12	Hasalaru
13	Irular
14	Iruliga
15	Jenu Kuruba
16	Kadu Kuruba
17	Kammara (in South Kanara disitrict and Kollegal taluk of Mysore district)[c]
18	Kaniyan, Kanyan (in Kollegal taluk of Mysore district)[d]
19	Kathodi, Katkari, Dhor Kathodi, Dhor Katkari, Son Kathodi, Son Katkari

20	Kattunayakan
21	Kokna, Kokni, Kukna
22	Koli Dhor, Tokre Koli, Kolcha, Kolgha
23	Konda Kapus
24	Koraga
25	Kota
26	Koya, Bhine Koya, Rajkoya
27	Kudiya, Melakudi
28	Kuruba (in Coorg district)[a]
29	Kurumans
30	Maha Malasar
31	Malaikudi
32	Malasar
33	Malayekandi
34	Maleru
35	Maratha (in Coorg district)[a]
36	Marati (in South Kanara district)[e]
37	Meda, Medari, Gauriga, Burud
38	Naikda, Nayaka, Cholivala Nayaka, Kapadia Nayaka, Mota Nayaka, Nana Nayaka, Naik, Nayak, Beda, Bedar and Valmiki
39	Palliyan
40	Paniyan
41	Pardhi, Advichincher, Phanse Pardhi, Haranshikari
42	Patelia
43	Rathawa
44	Sholaga
45	Soligaru
46	Toda
47	Varli
48	Vitolia, Kotwalia, Barodia
49	Yerava
50	Siddi (in Uttar Kannada district)

[a] The entry is to be read as “in Kodagu district”.

[b] The entry is to be read as “in Belgaum, Bijapur, Dharwad and Uttara Kannada districts”.

[c] The entry is to be read as ‘Dakshina Kannada district and Kollegal taluk of Chamarajanagar district”.

[d] The entry is to be read as “Kollegal taluk of Chamarajanagar district”.

[e] The entry is to be read as “in Dakshina Kannada district”.

Languages and Mother tongue: As per the Census concept, each language is a group of mother tongues. The Census questionnaire collects information on the mother tongue of each person. Mother tongue is the language spoken in childhood by the person’s mother to the person. If the mother died in infancy, the language mainly spoken in the person’s home in childhood will be the mother tongue. In the case of infants and deaf mutes, the language usually spoken by the mother is considered as mother tongue. It is not necessary that the language spoken as mother tongue should have a script. The mother tongues returned by the respondents in Census are classified and grouped under appropriate languages according to their linguistic characteristics.

Literate: A person aged 7 years and above who can both read and write with understanding in any language is taken as literate. A person who can only read but cannot write is not literate. It is not necessary that to be considered as literate, a person should have received any formal education or passed any minimum educational standard. Literacy could have been achieved through adult literacy classes or through any non-formal educational system. People who are blind and can read in Braille are treated as literates.

Literacy rate: Literacy rate of the population is defined as the percentage of literates in the age-group seven years and above. For different age-groups the percentage of literates in that age-group gives the literacy rate.

Educational level: The highest level of education a person has completed.

Work: Work is defined as participation in any economically productive activity with or without compensation, wages or profit. Such participation may be physical and/or mental in nature. Work involves not only actual work but also

includes effective supervision and direction of work. It even includes part time help or unpaid work on farm, family enterprise or in any other economic activity. All persons engaged in 'work' as defined above are workers. The main point to note is that the activity should be economically productive. Reference period for determining a person as worker and non-worker is one year preceding the date of enumeration.

Main worker: A person who has worked for major part of the reference period (i.e., six months or more during the last one year preceding the date of enumeration) in any economically productive activity is termed as 'Main worker'.

Marginal worker: A person who worked for 3 months or less but less than six months of the reference period (i.e., in the last one year preceding the date of enumeration) in any economic activity is termed as 'Marginal worker'.

Non-worker: A person who has not worked at all in any economically productive activity during the reference period (i.e., last one year preceding the date of enumeration) is termed as 'Non-worker'.

Cultivator: For purposes of Census, a person is classified as cultivator if he or she is engaged in cultivation of land owned or from Government or from private persons or institutions for payment in money, kind or share. Cultivation also includes effective supervision or direction in cultivation. Cultivation involves ploughing, sowing, harvesting and production of cereals and millet crops such as wheat, paddy, jowar, bajra, ragi, etc., and other crops such as sugarcane, tobacco, ground-nuts, tapioca, etc., and pulses, raw jute and kindred fiber crop, cotton, cinchona and other medicinal plants, fruit growing, vegetable growing or keeping orchards or groves, etc. Cultivation does not include the plantation crops like-tea, coffee, rubber, coconut and betel nuts (areca). The workers engaged in plantation crops are recorded under "other workers."

Agricultural labourer: A person who works on another person's land for wages in cash or kind or share is regarded as an agricultural labourer. She/he has no risk in the cultivation, but merely works on another person's land for wages. An agricultural labourer has no right of lease or contract on land on which she/he works.

Household industry worker: Household industry is defined as an industry conducted by one or more members of the household at home or within the village in rural areas and only within the precincts of the house where the household lives in urban areas. The larger proportion of workers in household industry should consists of members of the household. The industry should not be run on the scale of a registered factory which would qualify or has to be registered under the Indian Factories Act and should be engaged in manufacturing, processing, servicing and repairs of goods. The activity relate to production, processing, servicing, repairing or making and selling of goods. It does not include professions such as a Pleader, Doctor, Musician, Dancer, Waterman, and Astrologer, Dhobi, Barber, etc. or merely trade or business, even if such professions, trade or services are run at home by members of the household.

Other worker: A person, who has been engaged in some economic activity during the last year of reference period but not as a cultivator or agricultural labourer or worker in Household Industry. The type of workers that come under this category include all Government servants, municipal employees, teachers, factory workers, plantation workers, those engaged in trade, commerce, business, transport, banking, mining, construction, political or social work, priests, entertainment artists, etc. In fact, all those workers other than cultivators or agricultural labourers or household industry workers are 'Other Workers'.

Work participation rate: percentage of Workers (Main+ Marginal) to total population.

Population density: Population density is the number of persons inhabited per square kilometer of the area.

Age: Age is measured in terms of the completed number of years.

Sex Ratio: Number of females per 1,000 males in a population.

Non- Census Concepts

Civic status of urban units: Civic Status of a town/city is determined on the basis of Civic Administrative Authority of the town e.g., Municipal Corporation/Corporation, Municipal Committee/Municipal council, Municipality etc.

Size class of U.A/town: Size- class of U.A/Town is based on the population size of the U.A. /City/Town. U. A.s/Towns with 100,000 and above population are classified as Class I U.A.s/Towns. Towns with 50,000 to 99,999 population are

classified as Class II towns, 20,000 to 49,999 population are Class III towns, population with 10,000-19,999 are Class IV towns, population with 5,000 and 9,999 are Class V towns and towns with less than 5,000 population are Class VI towns.

Slum area: The Slum Areas (Improvement and Clearance) Act, 1956, which was enacted by the Central Government defined slums as (a) Areas where buildings are in any respect unfit for human habitation; or (b) are by reasons of dilapidation, overcrowding, faulty arrangement and design of such buildings, narrowness or faulty arrangement of streets, lack of ventilation, light or sanitation facilities, or any combination of these factors, are detrimental to safety, health or morals.

Mega city: The concept of 'Mega city' is a recent phenomenon in the Urban Sociology and is defined in terms of metropolitan city in the form of large size, problem of management of civic amenities and capacity to absorb the relatively high growth of population. Indian Census in 1991 treated the population size of 5 million and above as the cut off point to identify a place as the megacity. Whereas, for the purpose of inclusion in Centrally Sponsored Scheme for Infrastructure Development in Mega cities in the Ministry of Urban Affairs and Employment, Department of Urban Development adopted the criteria of 4 million and above population as per 1991 Census for Mega cities. In 2001 Census, cities with 10 million and above population has been treated as Mega cities and the same criteria of population has been adopted in 2011 Census.

Concepts used in VD and TD of DCHB:

1. Educational Amenities: The type of different educational facilities available in the village is given in numbers. Both Government and private educational facilities / institutions are considered separately for this purpose. If there are composite schools like Middle schools with Primary classes, or Secondary schools with middle classes, these are included in the number of Primary and Middle schools respectively. For example, if in a village there are two Primary schools and one Middle school with primary classes, the number of Primary schools in the village may be given as three and that of Middle school as one even though there may be only three educational institutions. So also in case of Secondary schools. For better understanding, the distinctiveness of different types of schools is depicted hereunder:

1.1 Pre-primary (PP): In present days, the children are sent to schools at a very early stage. Lot of pre-primary schools, private schools in particular, have come up in villages and towns. These may or may not be recognized by the competent authorities. Even many Secondary schools have classes starting from pre-primary level. Pre-primary classes include Nursery, K.G., Pre-basic, Play school, etc.

1.2 Primary School (P): Schools providing education from Standard 1 and upward up to and inclusive of Standard V are classified as Primary Schools.

1.3 Middle School (M): Schools providing education from Standard VI and upward upto and inclusive of Standard VIII are classified as Middle Schools. A School with Class 1 to VIII is treated as two units, i.e. one Primary School and one Middle School.

1.4 Secondary School (S): Schools providing education from Standard IX and upwards upto and inclusive of Standard X are classified as Secondary Schools. A composite school with 1 to X standard is treated as three separate units and counted separately under the categories of Primary School, Middle School and Secondary School.

1.5 Senior Secondary School (SS): Schools and colleges that provide education for Standards XI and XII and first and second year of the Pre-University Course fall under this category. There are Senior Secondary Schools with Standard I and upwards upto Standard XII.

1.6 Degree College:

(i) Arts/Science/Commerce: These are all educational institutions that provide post-PUC level education leading to University degree/diploma in any subject or combination of subjects and also post-graduate levels of education. The college offering courses in Arts, Science or Commerce either separately or in combination are covered under this category.

(ii) Engineering (E): It is a graduate/post-graduate degree college providing Bachelor of Engineering (BE) or Bachelor of Technology (B. Tech.) or post-graduate engineering degrees like M.Tech.

(iii) Medicine (M): These are graduate/post-graduate degree colleges providing MBBS or equivalent degree in alternative medicine like Ayurveda, Unani, Homeopathy, etc., post-graduate medical degrees like M.D. or equivalent in the above branches of medicine.

1.7 Management College/Institute (MI): It offers courses like Diploma in Management, Post-Graduate Diploma in Management, Masters of Business Administration (MBA) and specializations in different disciplines of Management like Marketing, Human Resources Development (HRD) etc.

1.8 Polytechnic (Pt): An Institution providing certificate/ diploma (not equivalent to degree) in any technical subject like engineering, vocational courses like embroidery, fashion designing etc. It may be both Government and Private.

1.9 Vocational School/ITI: It is a vocational training institute imparting trainings in specific fields acquiring necessary skill, which will make the trainees employable or create them opportunities of self-employment. Trainings offered by Industrial Training Institutes (ITI) fall under this category.

1.10 Non-formal Education/Training Centre (NFTC):: Non-vocational education centers, established by the Central and State Governments provide educational facilities to the interested persons irrespective of educational qualification, and age. These education centers are open to all.

1.11 Special School for Disabled: There are Government and Government recognized institutions/organizations engaged for providing education to different groups of disabled persons.

2. Medical Facilities:

2.1. Hospital-Allopathic and Hospital-Alternative medicine: A hospital is an Institution, where sick or injured are given medical or surgical care. Bed strength differs from hospital to hospital ranging from 31 to 500 depending upon whether these are sub-district, sub-divisional or district hospitals. If there are hospitals providing facilities under different systems of medicines such as, Allopathy, Ayurveda, Unani and Homoeopathy, etc., these details are to be given separately.

(a) Allopathy: The system of medical practice, which treats disease by the use of remedies which produce effects different from those produced by the disease under treatment.

(b)Ayurveda: Ayurveda means 'Science of life'. The philosophy of Ayurveda is based on the theory of Pancha Mahabhootas (Five elements) of which all the objects and living bodies are composed of. The combinations of these five elements are represented in the form of Tridosha: Vata, Pitta and Kapha. These three 'doshas' are physiological entities of living beings. Ayurveda developed into eight distinct specialities, i.e., Internal Medicine, Pediatrics, Psychiatry, Eye and ENT, Surgery, Toxicology, Geriatrics and Science of virility. Two types of treatments, Preventive and Curative, are given in Ayurveda.

(c) Unani: Treatment of Unani consists of three components, namely, preventive, promotive and curative. Unani system of medicine has been found to be efficacious in conditions like Rheumatic Arthritis, Jaundice, Filariasis, Eczema, Sinusitis and Bronchial Asthma. For the prevention of the disease and promotion of health, the Unani System emphasizes six essentials: pure air, food and water, physical movement and rest, psychic movement and rest, sleep and wakefulness and retention of useful materials and evacuation of waste materials from the body.

(d) Homoeopathy: Treatment in Homoeopathy, which is holistic in nature, focuses on an individual's response to a specific environment. Homoeopathic medicines are prepared mainly from natural substances such as plant products, minerals and animal sources. Homoeopathic medicines do not have any toxic, poisonous or side effects. Homoeopathic treatment is economical as well and has a very broad public acceptance.

2.2 Community Health Centre (CHC): Community Health Centres are designed to provide referral health care for cases from PHC and those in need of specialist health care approaching the CHC directly. Four PHCs are included under each CHC thus catering approximately 80,000 population in tribal/hilly areas and 1,20,000 population for plain areas. CHC is a 30- bedded hospital providing specialist care in Medicine, Obstetrics and Gynaecology, Surgery and Paediatrics.

2.3 Primary Health Centre (PHC): A Primary Health Centre is the first contact point between a village community and the Government Medical Officer**.** A PHC covers a population

of 20,000 in hilly, tribal or difficult areas and 30,000 population in plain areas with 4-6 indoor/observation beds. It acts as a referral unit for 6 sub-centres. It has a Medical Officer and para- medical staff.

2.4 Primary Health Sub- Centre (PHS): A Primary Health Sub-centre is the first contact point between the primary health care system and the community. As per the population norms, one PHS is established for every 5,000 population in plain areas and 3,000 population in hilly/ tribal/ desert areas. Each PHS has a sanctioned strength of one male and one female health worker.

2.5 Maternity and Child Welfare Centre (MCW): It provides pre-natal and post-natal services for both mother and child. The services include regular check-up of pregnant women, giving folic tablets, counselling, delivery, immunization of children with check-up etc.

2.6 TB Clinic (TBC): The diagnosis and treatment of TB are functions of the general health services and hence it is a part and parcel of Primary Health Care. Specialised units such as the District Tuberculosis Centre (DTC) act as referral centers. TB clinics are established by the Government of India under the National Tuberculosis Control Program and implemented through a network of DTC. The DTC is the nodal point for TB control activities in the district and it also functions as a specialized referral centre. The functions of sub-district level Tuberculosis Unit (TU) are implementation, monitoring and supervision of TB control activities in its designated geographical areas.

2.7 Health Centre: Clinics where medicine and medical supplies are dispensed. It has no in-patient facility. A clinic (or an outpatient clinic) is a small private or public health facility that is devoted to the care of outpatients, often in a community, in contrast to larger hospitals, which also treat inpatients.

2.8 Dispensary: Place where patients are treated and medicines provided but with no in-patient facility. Immunizations, MCH Services and sometimes pathological tests are carried out here. It may be of allopathic or any alternative medicine.

2.9 Veterinary Hospital: Mostly run by the State Government or local body for treatment and preventive measures against diseases of domestic animals like cows, buffaloes, etc., in rural areas.

2.10 Mobile Health Clinic: These are Mobile vans well equipped with a range of health services to villages located far away from the CHCs, PHCs or any public health sources. The vans visit villages on designated days to deliver the health care services. The services generally offered are OPD, ante-natal and post-natal, B.P. examination, X-ray, ECG, Immunisation, First Aid etc.

2.11 Family Welfare Centre: Check-up and counselling is provided to the pregnant and married women regarding small family norm and devices for having a small family. Temporary and permanent contraceptive devices are provided here.

2.12 Nursing Home: A nursing home is a long–term care facility licensed by the State that offers 24-hour room and board and health care services including basic and skilled nursing care, rehabilitation and a full range of other therapies, treatments and programs to old and sick people. The difference between a hospital and a nursing home is that a nursing home gives importance to convalescence from a disease while a hospital gives medical treatment for the disease.

2.13 Medicine Shop: A shop which sells drugs and medicines of any system of medicine viz. allopathic, homeopathic, ayurvedic or unani medicines, is considered as a medicine shop. Sometimes some shops and Paan shops also keep ordinary medicines, like Crocin, Burnol etc. These shops are not taken as medicine shops.

3. Drinking Water: The following are the main source of drinking water facility(s) available in the village.

3.1 Tap Water-treated(T): This source of drinking water refers to a source of drinking water which is provided to the villagers through pipes within their premises or to the villagers through common taps (public taps/community water points) by the Government departments, local bodies, Panchayats, public or private estate agencies, etc. after treatment. Such a source is treated as 'Tap water from treated source'.

3.2 Tap Water-un-treated(TU): If the villagers are drawing drinking water through pipes either directly from a well or bore well or after pumping the well or tube well water, or the water is supplied through pipes to the households of the village or through public taps without treatment. Such a source is treated as 'Tap water from un-treated source'.

3.3 Covered Well (CW): A well that is (1) covered on sides from run-off water (i.e., excess water from rain, snowmelt or other sources flows over the land) through a wall lining or casting that is raised above ground level on a platform that diverts spilled water away from the well and (2) covered so that bird droppings and animals cannot fall inside the hole, is considered as "Covered Well".

3.4 Un-covered Well (UW): A well which is (1) un-covered on sides from runoff water, (2) un-covered from bird droppings and animals; or (3) both.

3.5 Hand Pump (HP): Hand pump means where ground water is taken out manually by operating a hand pump.

3.6 Tube Well (TW)/Borehole (B): Tube Well/Borehole denotes the ground water source from where ground water is taken out through electrical or diesel pump.

3.7 Spring, River/Canal, Tank/Pond/Lake: Self-explanatory.

4. Community Toilet Complex: Community Toilet may be constructed and maintained by Gram Panchayats or Private NGOs like Sulabh Sauchalaya or likes.

5. Rural Sanitary Mart/Rural Sanitary Hardware Outlet (RSM): It is an outlet dealing with the materials, hardware and designs required for the construction of not only sanitary latrines but other sanitary facilities such as compost pit, washing platform and other sanitation and hygiene accessories required for individuals, households and the environment in the rural areas.

6. Community bio-gas or recycle of waste for productive use: Many of the solid wastes having economic values but put for disposal can be recycled for reuse. For example, food, cowdung, leaves, vegetable, paper, wood, plastics, old cloth etc. However, some of the wastes are not recyclable. These are carbon paper, thermo coal etc. When recyclable solid wastes are subjected to decomposition, bio-gas could be produced under favourable conditions. These systems of recycling may be there at the village level organized by Gram Panchayats with technical support from Governments or non-Government organizations.

7. COMMUNICATION AND TRANSPORT FACILITIES:

7.1 Post Office (PO): Self-explanatory

7.2 Sub-Post Office (SPO): Sub-post office includes Extra Departmental Post Offices and those providing franchise postal services and also part time services in lieu of some honorarium. The limited postal services include sale of stamps, money orders, receipt of letters and also distribution of letters.

7.3 Post & Telegraph Office (PTO): Telegraph office is set up by the Government to enable people to send or receive telegrams. If the phonogram facility is available (though the Telegraph office may not be equipped with Morse Code Transmitters), the village is considered to be having telegraph facility.

7.4 Telephones (landlines): If the village is having the Public Call Office (PCO) either run by the Post Office or by individuals or by a private shop, then the village is considered to be having telephone facility.

7.5 Public Call Office (PCO)/Mobile PCO: Self explanatory

7.6 Mobile Phone Coverage: Mobile phones are now very common particularly in urban areas. Some villages by virtue of being in close proximity to the urban areas also enjoy the benefits of the mobile phone services. Even if a few villagers avail the services of mobile phones, then the village is considered to be having access to mobile phone.

7.7 Internet Cafes/Common Service Centres (CSC): If the village is having the facility of Cyber Cafes or shops owned by private individuals providing the facility of surfing of the internet, then the village is considered to be having access to internet/cyber cafe facility. Government of India formulated the scheme of CSC with the vision of providing all Government services in an integrated manner at the door step of the citizen at an affordable cost even in the remotest corners of the country through a combination of IT based as well as non-IT based services.

7.8 National Highway (NH): These are main highways running through the length and breadth of the country. Each NH is numbered like NH-1, NH-2 for easy identification.

7.9 State Highway (SH): These are roads of a State linking district headquarters and important cities within a State and connecting them with NHs or Highways of the neighbouring States.

7.10 Major District Roads (MDR): These are important roads within a district, serving areas of production and markets and connecting these with each other or with the main Highways.

7.11 Other District Roads (ODR): These are roads serving rural areas of production and providing them with outlet to market centres, taluka headquarters, block development head quarters or other main roads.

7.12 Village Road: The approach to village refers to the State of road etc., leading to the village. This is to see whether the village is approachable both in fair and foul weather, and whether it is inaccessible only for some time in the year.

7.13 Black-Topped Road (BTR): A road provided with a bituminous surfacing.

7.14 Gravel Road (GR): A road constructed using well compacted crushed rock or gravel material (coarse sand, small stones), which is fairly resilient and does not become slippery when wet.

7.15 Water Bound Macadam (WBM): This is the road layer made of crushed or broken mixture of sand and rock fragments mechanically interlocked by rolling and voids filled with screening and binding material with the assistance of water.

7.16 Foot Path (FP): A trodden path for the use by pedestrians and in some cases bicycles. The Foot Paths are not suitable for vehicular traffic except bicycles in some cases. Most of the interior/forest villages are connected by Foot Paths.

8. Banks and Credit Societies: Banking facility means a place where a person can operate a bank account.

8.1 Commercial Bank (CB): These may be banks wholly owned by the Government of India or by Indian or Foreign Companies.

8.2 Co-operative Banks (Co-op. B): A Co-operative bank is a financial entity which belongs to its members, who are at the same time the owners and the customers of their bank. Co-operative banks are often created by persons belonging to the some local or professional community or sharing a common interest. These banks are registered under the Co-operative Societies Act. The Co-operative Banks are regulated by RBI and are covered by the Banking Regulations Act, 1949.

8.3 Agricultural Credit Society (ACS): Major objectives of the ACS are to supply agricultural credit to meet the requirements of funds for agricultural production, the distribution of essential consumer commodities, the provision of storage and marketing facilities and for light agricultural implements and machinery.

8.4 Non-Agricultural Credit Society (NCS): These societies include consumer co-operative societies and also credit co-operative societies of certain categories of persons like teachers, health workers, etc.

9. Miscellaneous Facilities:

9.1 Self-Help Group (SHG): Self-Help Groups are groups of between 10-15 women created by either NGOs or under the SGSY (Swarnjayanti Gram Swarozgar Yojana) for the purposes of meeting local credit needs. They are sometimes called Mahila Mandals in villages.

9.2 Public Distribution System (PDS) shop: The shops through which some essential commodities are sold by the Government at subsidized rates. They may also be known as ration shops and control shops.

9.3 Mandis/Regular Market: These are those clusters of shops with or without fixed premises which are open on at least six days a week and opens at least from morning hours to dusk.

9.4 Weekly Haat: These are those clusters of shops with or without fixed premises which are open once a week.

9.5 Agricultural Marketing Society: It is a common platform to analyse the issues among all the individuals and institutions in the field of agricultural marketing.

9.6 Nutrition Centre:

Integrated Child Development Services (ICDS): The Integrated Child Development Services (ICDS) Scheme set up by the Government of India with the objective of providing following package of services to the children under 6 years and pregnant and lactating mothers in villages such as, Immunization, Health Check-up, Referral Services, Pre-school Non-formal Education and Nutrition & Health Education.

9.7. Anganwadi Centre: Each centre under the ICDS scheme is run by a Anganwadi Worker. One Anganwadi worker is appointed for specified population of the village. They are basically local women. They are assisted by Anganwadi helper. They provide pre-school non-formal education at the centre and provide food to the children.

9.8. Accredited Social Health Activist (ASHA): ASHA is a health activist in the community who will create awareness on health and its social determinants and mobilize the community towards local health planning and increased utilization and accountability of the existing health services. She would be a promoter of good health practices. She will also provide a minimum package of curative care as appropriate and feasible for that level and make timely referrals. She will act as a motivator of different types of health related activities. Unlike ANM, she will not be involved in any clinical activities like immunization.

9.9 Sports Club/Recreation Centre: Indoor and out-door games are arranged by the Club and activities like wrestling, Judo, Karate etc., are also done there.

9.10 Cinema/Video Hall (CV): If regular cinema houses licensed by Government are available, then the town/village is considered to be having the facility of Cinema Hall. Video hall owners screen films in their own or hired premises.

9.11 Public Library: Books are kept there which can be accessed by the public on loan basis. These may be sponsored by Government or Local Body or Panchayat or any influential person. Free service or nominal charges are made for using the facility.

9.12 Public Reading Room: Here the public may read newspapers and magazines. These may be sponsored by Government or Local Body or Panchayat or any influential person.

9.13 Newspaper Supply: The availability of the Newspaper(s), both in English and vernacular, in the village is considered to having the said facility.

10. Availability of Electricity /Power: If power is actually available, whatever may be the form of its use, it is indicated in affirmative. If the village is having electricity for domestic purposes and the residents are using the same for domestic use, then it is considered that domestic power supply is available. If the electricity authority has not given domestic supply to the households on their request and people are using unauthorized electricity either by stealthily or misuse the supply meant for agricultural or industrial purposes, then it is not considered as availability of electricity for domestic purposes. However, if the village goes out of power due to temporary technical problems such as, transformer failures, theft of electrical equipment, etc., it is considered that electricity is available. Supply of electricity is considered available even when there is a temporary ban on new domestic connections. Connections to residential houses, bungalows, clubs, hostels and hospitals run on non-commercial basis, charitable, educational and religious institutions are included in the domestic category.

10.1 Power Supply for domestic use: This category includes electricity used only for domestic consumption.

10.2 Power supply for agricultural use: This category includes all electricity connections given to the farmers for conducting various agricultural activities including irrigation.

10.3 Power supply for commercial use: This category includes electricity connections given for workshops, industries etc. or for any commercial purposes.

10.4 Power supply for all uses: This category includes electricity connection is available for domestic use, agricultural use, and for any commercial purposes.

11. Land use pattern: The land use area of the village is given in hectares. The land use pattern in the Village Directory conforms to the pattern of classification of land use as recommended by the Ministry of Agriculture, Government of India. The Ministry has recommended the maintenance of records of land use pattern under the 9 categories as indicated in the Village Directory.

12. System of Drainage: Generally, by drainage system, we mean the network of mains and branches of underground conduits for the conveyance of sewerage to the point of disposal. Sewers that carry only household and industrial wastage are called separate sewers; those that carry storm water from roofs, streets and other surfaces are known as storm water drains, while those carrying both sewage and storm water are called combined sewers. However, in towns, which are not provided with such underground sewerage system, it is mentioned whether it has open drainage system.

There may be possibility of the town having both closed as well as open drainage systems.

13. Type of latrines: The data on various types of latrines both public and private together are collected. The three types of latrines considered here are, Pit Latrine, Flush/Pour Flush Latrine and Service Latrine. **(i) Pit System:** The latrines are attached to the pit that is dug into the ground for the reception of night soil, are reckoned as pit latrine. **(ii) Flush/pour flush:** A flush latrine uses a cistern or holding tank for flushing water and has a water seal, which is a U-shaped pipe, below the seat or squatting pan that prevents the passage of flies and odours. A pour flush latrine uses a water seal, but unlike a flush latrine, a pour flush latrine uses water poured by hand for flushing (no cistern is used). **(iii) Service:** Type of latrine from where night soil is removed manually by scavengers. All other types of latrines are covered under "Others" category.

14. Protected Water Supply- Source and Capacity of Storage System: There are various sources of water supply and its storage system in the town.

14.1 Service Reservoir: A service reservoir is a water storage container that holds clean water after it has been treated in a water plant and before it is piped to the end users. These containers are covered and are designed to keep the water safe from contamination. Their main purpose is to provide a buffer within the water supply system so that water supplies can be maintained across periods of varying demand.

14.2 River Infiltration Gallery: Infiltration Galleries are capable of supplying large quantities of water and are used where wells are unable to supply water needs, i.e., where an impermeable rock barrier affects well efficiency or where surface water sources are too shallow for intake screens. Infiltration galleries are one or more horizontal screens placed adjacent to on-shore or directly underneath (bed-mounted) a surface water source.

14.3 Bore Well Pumping System: A bore well is a well of 6" to 12" in diameter drilled into the earth for retrieving water. The depth of a bore well can vary from 50 feet to 3000 feet. Water is pumped out to surface through electricity/generator.

14.4 Pressure Tank: Tank that is used to ensure consistent water pressure and for storage of water. Usually located in basement of house but sometimes (in older settings) located in well pit.

15. Road lighting (Points): Road lighting means the number of street lights that are maintained in the town.

16. Home Orphanage: Orphanage is the name to describe a residential institution devoted to the care of orphans – children whose parents are deceased or otherwise unable to care for them. Parents and sometimes grandparents are legally responsible for supporting children, but in the absence of these or other relatives willing to care for the children, they become a ward of the State and orphanages are a way of providing for their care and housing.

17. Working Women's Hostel: These may be recognised or unrecognised by any public authority. The data on number of working women's hostels available in the town are collected.

18. Old Age Home: There are two types of Old Age Homes in the State. One is the "Free" type which cares for the destitute old people who have no one else to care for them. They are given shelter, food, clothing and medical care. The second type is the "Paid" home where care is provided for a fee. Nowadays, such "Retirement" homes have become very popular in the State and they are well worth considering.

19. Stadium: A stadium is a place or venue for (mostly) outdoor sports, concerts or other events consisting of a field or stage partly or completely surrounded by a structure designed to allow spectators to stand or sit and view the event.

20. Auditorium/Community Hall: Place where meetings, social functions etc., are organised.

2011 Census Findings – Distribution of Population in rural-urban areas:

The total population of the district as per 2011 Census is 16,59,456. Of the total population, 8,40,843 are males and 8,18,613 are females. The district's share to total Karnataka's population is 2.72 per cent and it ranks at 17th place among the districts. The population of the district is further distributed as 13,29,923 living in rural areas and 3,29,533 in urban areas, constituting 80.14 and 19.86 per cent of rural and urban population respectively.

The population in the age-group 0-6 is reported as 1,84,280. This constitutes 81.01 per cent in rural areas and 18.99 per cent in urban areas. The proportion of child population is 11.1 per cent to the total district population. An interesting segment of India's population is its

adolescents and youth. While the adolescents are classified as persons between 10-19 years of age, the youth are defined as persons between 15-24 years. The number of adolescents (10-19) in the district is 3,22,805 and the youth (15-24) is 3,22,141. Together the young age group between 10-24 years in the district constitutes 4,79,786 which is about 28.91 per cent of the total district population. The rural – urban distribution remains more or less same.

Size Class and Status of Towns:

The statement below gives the number of urban units according to its size class and civic status of towns as per 2011 Census:

SIZE-CLASS AND CIVIC STATUS OF TOWNS

Sl. No.	Size-class of town	Name and civic status of town	Urban Population		
			Persons	Males	Females
1	2	3	4	5	6
1	IV	Molakalmuru (TP)	15797	7954	7843
2	II	Challakere (TMC)	55194	27588	27606
3	I	Chitradurga (CMC)	140206	70132	70074
4	V	Matadakurubarahatti (CT)	5884	3011	2873
5	IV	Holalkere (TP)	15783	8004	7779
6	V	Chikkajajur (CT)	6236	3024	3212
7	III	Hosdurga (TMC)	28370	14543	13827
8	II	Hiriyur (TMC)	56416	28126	28290

Population Growth:

Chitradurga district recorded 9.33 per cent growth rate during the decade 2001-2011. The decadal growth rate reduced by 6.3 per cent compared to the previous growth rate between 1991-2001. The district shows a fluctuating trend in decadal growth rates. In terms of absolute number, population increased by 1,41,560 persons during the decade 2001-2011. The decadal change in rural areas is 6.94 per cent, while in urban places, the growth rate is 20.16 per cent.

Density:

The density of population is defined as the number of persons per square kilometer. As such, the density recorded as per 2011 Census is 197 persons per sq.km. from a density of 42 persons per sq.km. in 1901, it increased gradually to 197 in 2011. At taluk level, the density ranges between as low as 164 in Hosadurga taluk to 306 in Chitradurga taluk.

Sex Ratio:

The sex ratio is defined as number of females to 1000 males. According to 2011 Census, the sex ratio of the district is 974. The ratio increased by 18 points compared to 2001 Census and ranks at 20th among the districts in the State. The sex ratio by residence has increased both in rural and urban areas. The increase is substantial in urban areas wherein it increased by 46 points compared to an increase of 11 points in rural areas.

The 0-6 child sex ratio is 947 female children to 1000 male children in the district and increased by 1 points compared to 2001 Census. This ratio in rural remains the same over the decade and increased by 4 points in urban. In terms of 0-6 child sex ratio, the district ranks at 19th place among the districts in the State.

Literacy:

In Census, a person aged 7 and above is considered literate, if he or she can read and write with understanding in any language. As per definition, the literacy rate for Chitradurga district is 73.71 per cent in 2011 as against 64.45 per cent in 2001, an increase of 9.26 per cent during the decade. The gap in male – female literacy rate narrow down to 15.49 per cent in 2011 Census compared to 20.89 per cent in 2001. This gap has reduced both in rural and urban areas.

Scheduled Castes and Scheduled Tribes:

Total Scheduled Castes (SCs) population reported in the district is 3,89,117 persons, constituting about 23.45 per

cent of total population of the district. The decadal growth rate of Scheduled Castes as per 2011 Census is 15.64 per cent. The proportion of Scheduled Castes in the district to total SCs in the State is 3.71 per cent. The growth rate of Scheduled Tribes (STs) during the decade 2001-2011 is 13.64 per cent and about 18.23 per cent of the district's total population are Scheduled Tribes. The share of district's STs to total Scheduled Tribes in the State is 7.12 per cent. The decadal change in the growth rate of SCs and STs in urban areas has reported to be high compared to the growth rate in rural areas. However, the decadal change among the SCs in urban areas is more significant which is 31.78 per cent compared to 13.33 per cent in rural areas.

Work Participation Rate:

In Census, a worker is a person who has participated in any economically productive activity with or without compensation or profit and a reference period to define a person as worker was one year preceding the date of enumeration. As per the definition, of the total population in the district, 51.62 per cent are workers, which is the highest percentage of workers reported among the districts in the State. The male and female workers are 61.05 and 41.93 per cent respectively.

The workers were further classified as main workers and marginal workers. The main workers are persons who worked for 6 months or more during the reference period and persons worked for less than 6 months are marginal workers. As classified above, of the total workers, 77.92 per cent are main workers and 22.08 per cent are marginal workers. The gender composition of workers as per Census classification further explains that male main workers are comparatively higher than female main workers and female marginal workers are good in number than male marginal workers.

BRIEF ANALYSIS OF PCA DATA BASED ON INSET TABLES 1 TO 35

TABLE 1 : DECADAL CHANGE IN POPULATION OF TAHSILS BY RESIDENCE, 2001-2011

Sl. No.	Tahsil	Population						Percentage decadal variation 2001 - 2011			Percentage urban population	
		2001			2011							
		Total	Rural	Urban	Total	Rural	Urban	Total	Rural	Urban	2001	2011
1	2	3	4	5	6	7	8	9	10	11	12	13
KARNATAKA		**52,850,562**	**34,889,033**	**17,961,529**	**61,095,297**	**37,469,33**	**23,625,962**	**15.60**	**7.40**	**31.54**	**33.99**	**38.67**
1	Molakalmuru	126,742	112,609	14,133	141,284	125,487	15,797	11.47	11.44	11.77	11.15	11.18
2	Challakere	332,718	283,651	49,067	365,784	310,590	55,194	9.94	9.50	12.49	14.75	15.09
3	Chitradurga	376,506	251,336	125,170	423,879	272,142	151,737	12.58	8.28	21.22	33.25	35.80
4	Holalkere	197,766	183,192	14,574	207,260	185,241	22,019	4.80	1.12	51.08	7.37	10.62
5	Hosdurga	219,445	196,957	22,488	235,116	206,746	28,370	7.14	4.97	26.16	10.25	12.07
6	Hiriyur	264,719	215,913	48,80	286,133	229,717	56,416	8.09	6.39	15.59	18.44	19.72
Chitradurga		**1,517,896**	**1,243,658**	**274,238**	**1,659,456**	**1,329,923**	**329,533**	**9.33**	**6.94**	**20.16**	**18.07**	**19.86**

Decadal variation in population of taluks by residence is indicated in the above table. Data reveals that overall growth of 9.33 per cent has been recorded in the district during the decade. The growth of population in rural areas of the district is 6.94 per cent while in urban areas it is 20.16 per cent. Thus, the population of the district has grown faster in urban areas. Among the taluks, Chitradurga (12.58 per cent) has registered highest growth rate and Holalkere (4.80 per cent) the lowest in total population.

TABLE 2: NUMBER AND PERCENTAGE OF INHABITED VILLAGES IN SPECIFIED POPULATION SIZE RANGES WITH THE RELATED POPULATION, 2011 (RURAL)

SL.No.	C.D. Block	Total number of inhabited villages	Total rural population			Number and percentage of village	Population less than 200	
			Persons	Males	Females		Males	Females
1	2	3	4	5	6	7	8	9
1	0071-Molakalmuru	78	125,487	64,095	61,392	8 (10 %)	220	215
2	0072-Challakere	182	310,590	158,343	152,247	16 (9 %)	824	758
3	0073-Chitradurga	173	272,142	138,532	133,610	7 (4 %)	310	280
4	0074-Holalkere	163	185,241	93,964	91,277	9 (6 %)	450	442
5	0075-Hosdurga	201	206,746	104,605	102,141	21 (10 %)	459	402
6	0076-Hiriyur	151	229,717	116,034	113,683	14 (9 %)	791	723
	Total	**948**	**1,329,923**	**675,573**	**654,350**	**75 (8 %)**	**3,054**	**2,820**

TABLE 2: NUMBER AND PERCENTAGE OF INHABITED VILLAGES IN SPECIFIED POPULATION SIZE RANGES WITH THE RELATED POPULATION, 2011 (RURAL)

Number and percentage of village	Population 200 - 499		Number and percentage of village	Population 500 - 999		Number and percentage of village	Population 1000 - 1999	
	Males	Females		Males	Females		Males	Females
10	11	12	13	14	15	16	17	18
10 (13 %)	1,721	1,626	16 (21 %)	5,957	5,621	23 (29 %)	16,611	15,969
13 (7 %)	2,376	2,203	34 (19 %)	13,095	12,554	67 (37 %)	52,111	49,996
18 (10 %)	3,149	2,957	41 (24 %)	15,803	15,189	63 (36 %)	44,887	43,017
27 (17 %)	4,858	4,662	50 (31 %)	18,662	18,280	55 (34 %)	38,855	37,846
41 (20 %)	7,317	7,149	62 (31 %)	22,768	22,257	53 (26 %)	37,869	36,510
17 (11 %)	3,258	3,141	34 (23 %)	13,535	13,234	48 (32 %)	34,623	33,960
126 (13 %)	**22,679**	**21,738**	**237 (25 %)**	**89,820**	**87,135**	**309 (33 %)**	**224,956**	**217,298**

TABLE 2: NUMBER AND PERCENTAGE OF INHABITED VILLAGES IN SPECIFIED POPULATION SIZE RANGES WITH THE RELATED POPULATION, 2011 (RURAL)

Number and percentage of village	Population 2000 - 4999		Number and percentage of village	Population 5000 - 9999		Number and percentage of village	Population 10000 and above	
	Males	Females		Males	Females		Males	Females
19	20	21	22	23	24	25	26	27
17 (22 %)	23,560	22,555	4 (5 %)	16,026	15,406	0 (0 %)	0	0
45 (25 %)	60,688	58,558	5 (3 %)	16,397	15,429	2 (1 %)	12,852	12,749
37 (21 %)	51,949	50,443	7 (4 %)	22,434	21,724	0 (0 %)	0	0
21 (13 %)	28,136	27,221	1 (1 %)	3,003	2,826	0 (0 %)	0	0
21 (10 %)	27,792	27,425	3 (1 %)	8,400	8,398	0 (0 %)	0	0
34 (23 %)	50,736	49,564	4 (3 %)	13,091	13,061	0 (0 %)	0	0
175 (18 %)	**242,861**	**235,766**	**24 (3 %)**	**79,351**	**76,844**	**2 (0 %)**	**12,852**	**12,749**

The above table indicates the number and percentage of inhibited villages with different population size ranges as per 2011 Census. Data reveals that out of 948 inhabited villages, highest number of villages 309 (33 per cent) is in the population range of 1000-1999. Only two villages are having a population range of 10,000 and above and 75 villages are in the population range of less than 200.

TABLE 3: NEW TOWNS, DE-NOTIFIED, DECLASSIFIED AND MERGED TOWNS IN 2011 CENSUS

(a)	New	
	(i) Statutory Town	Nil
	(ii) Census Town	Matadakurubarahatti(CT) Chikkajajur(CT)
(b)	Denotified	Nil
	(i) Statutory towns of 2001 denotified and also did not satisfy the criteria to be treated as census towns	Nil
	(ii) Statutory towns of 2001 census denotified but identified as census towns based on demographic and economic criteria	Nil
	(iii) Census towns of 2001 census are notified as statutory town in 2011 Census	Nil
(c)	Declassified*	Nil
(d)	Wholly merged with other town(s)	Nil

*Declassified means the census towns of 2001 Census which failed to satisfy the demographic and economic criterion

TABLE 4: SEX RATIO OF THE STATE AND DISTRICT, 1901-2011

Census Year	State			District		
	Total	Rural	Urban	Total	Rural	Urban
1	2	3	4	5	6	7
1901	983	984	976	967	964	999
1911	981	984	960	968	969	942
1921	969	975	936	947	948	934
1931	965	972	927	952	955	913
1941	960	965	935	937	940	911
1951	966	974	941	942	951	865
1961	959	973	913	942	951	875
1971	957	971	913	946	956	879
1981	963	978	926	952	960	904
1991	960	973	930	951	957	919
2001	965	977	942	955	957	948
2011	973	979	963	974	969	994

Note :- Sex ratio has been defined here as the number of females per 1000 males

The above table gives the sex ratio for the total, rural and urban population of the State as well as that of the district from 1901 to 2011 census. It is observed that the State has shown a decreasing trend in the sex-ratio since 1901 Census (983) till 1971 Census (957). However in 2011 Census, the State has registered a better sex-ratio of 973, higher than the ratios of the previous Censuses of 2001 and 1991. For the district, the sex ratio in 1901 Census was 967 and thereafter the trend fluctuated over the decades. However, in 2011 Census, the district has recorded a better sex-ratio of 974, higher than the ratio of the 2001 Census (955). Further, from 1911 to 2001 Census, the sex-ratio in rural areas have been higher than in urban areas, for the State as well as the district and the same trend is seen for the State as a whole in 2011 Census. However, in 2011 Census, deviating from the past trend, Chitradurga district recorded higher sex ratio in urban areas than in rural areas.

TABLE 5: SEX RATIO BY SUB-DISTRICT, 2011

SL.No.	Name of Sub-district	Sex ratio		
		Total	Rural	Urban
1	2	3	4	5
1	05503-Molakalmuru	961	958	986
2	05504-Challakere	967	962	1001
3	05505-Chitradurga	976	964	996
4	05506-Holalkere	974	971	997
5	05507-Hosdurga	973	976	951
6	05508-Hiriyur	985	980	1006
	District: 566-Chitradurga	**974**	**969**	**994**

The above table represents the taluk-wise sex-ratio for the total, rural and urban population of the district. There are 974 females per 1000 males in the district. The sex-ratio in urban areas (994) is higher than that of rural areas (969). Taluk-wise comparison reveals that the sex-ratio in Hiriyur taluk is highest among all taluks. Further, the sex ratio in urban areas is comparatively higher than rural areas in all taluks except Hosdurga taluk, where the ratio is marginally higher in rural areas. The sex ratio is particularly favourable to women in urban areas of two taluks ie.,Challakere and Hiriyur taluks.

TABLE 6: SEX RATIO BY CD BLOCKS, 2011

Sl.No.	Name of CD block	Sex ratio
1	2	3
1	0071-Molakalmuru	958
2	0072-Challakere	962
3	0073-Chitradurga	964
4	0074-Holalkere	971
5	0075-Hosdurga	976
6	0076-Hiriyur	980
	Total	**969**

This table highlights the data on sex ratio by C. D. Block, which includes all villages in the district. The highest sex-ratio is reported from Hiriyur C.D. Blocks (980) and the lowest sex-ratio is reported from Molakalmuru C.D. Blocks (958).

TABLE 7: SEX RATIO OF RURAL POPULATION BY RANGES, 2011

Range of sex ratio for villages	Number of inhabited villages	Percentage of villages in each range	Population 2011	Percentage distribution of population
1	2	3	4	5
Less than 700	15	1.58	1479	0.11
700 - 749	4	0.42	302	0.02
750 - 799	10	1.05	1484	0.11
800 - 849	18	1.90	6269	0.47
850 - 899	64	6.75	49958	3.76
900 - 949	235	24.79	337427	25.37
950 - 999	351	37.03	645009	48.50
1000 - 1099	224	23.63	277584	20.87
1100+	27	2.85	10411	0.78
District: Chitradurga (566)	**948**	**100**	**1329923**	**100**

Sex ratio District (Rural):969

The sex ratio for the rural population by ranges are given with the corresponding number of villages. Though the overall sex ratio of the rural population given above is 969, the ratio for the villages by ranges reveals that there are 251 villages which have the sex ratio above 1000 favouring women in rural areas. it covers 21.65 per cent of the rural population.

TABLE 8: SEX RATIO OF TOWNS, 2011

Sl.No.	Name of town	Urban status of town	Sex ratio
1	2	3	4
1	803118-Molakalmuru (TP)	(TP)	986
2	803119-Challakere (TMC)	(TMC)	1001
3	803120-Chitradurga (CMC + OG)	(CMC + OG)	997
4	605618-Matadakurubarahatti (CT)	(CT)	954
5	803121-Holalkere (TP)	(TP)	972
6	605820-Chikkajajur (CT)	(CT)	1062
7	803122-Hosdurga (TMC)	(TMC)	951
8	803123-Hiriyur (TMC)	(TMC)	1006
	Sex ratio (Urban) district:		**994**

The sex ratio for the urban areas of the district is 994. Of the all towns, 3 towns have favourable sex-ratio for women. Chikkajajur CT has reported the highest sex-ratio 1062, whereas the lowest sex-ratio of 951 has been reported from Hosdurga TMC.

TABLE 9: SEX RATIO OF POPULATION IN THE AGE GROUP 0-6 FOR SUB-DISTRICT, 2011

Sl.No.	Name of Sub-district	Total/ Rural/ Urban	Total population in 0-6 age group			Sex ratio for 0-6 age group
			Persons	Males	Females	
1	2	3	4	5	6	7
1	05503-Molakalmuru	Total	18674	9580	9094	949
		Rural	16815	8640	8175	946
		Urban	1859	940	919	978
2	05504-Challakere	Total	41247	21318	19929	935
		Rural	35489	18330	17159	936
		Urban	5758	2988	2770	927
3	05505-Chitradurga	Total	46679	23973	22706	947
		Rural	30474	15721	14753	938
		Urban	16205	8252	7953	964
4	05506-Holalkere	Total	21195	10870	10325	950
		Rural	18952	9707	9245	952
		Urban	2243	1163	1080	929
5	05507-Hosdurga	Total	25729	13172	12557	953
		Rural	22697	11584	11113	959
		Urban	3032	1588	1444	909
6	05508-Hiriyur	Total	30756	15716	15040	957
		Rural	24867	12685	12182	960
		Urban	5889	3031	2858	943
	District: 566-Chitradurga	**Total**	**184280**	**94629**	**89651**	**947**
		Rural	**149294**	**76667**	**72627**	**947**
		Urban	**34986**	**17962**	**17024**	**948**

Variations in child sex ratio has been a long observed phenamenon and have undergone considerable debate among the researchers and policy makers from time to time. Although the observed variations in the ratio favouring males is a biological fact, continued decline over the periods causes great concern among the policy makers. The talukwise child sex ratio for 2011 Census is given in the above table which reveals that there are 947 females per 1000 males in the district. The least child sex ratio is recorded in urban areas of Hosdurga taluk, where the ratio is 909. The highest child sex ratio is reported from the urban areas of Molakalmuru (978).

TABLE 10 : SEX RATIO OF POPULATION IN THE AGE GROUP 0-6 FOR C.D. BLOCKS, 2011

Sl. No.	Name of C.D. block	Total population in 0-6 age group			Sex ratio for 0-6 age group
		Persons	Males	Females	
1	2	3	4	5	6
1	0071-Molakalmuru	16815	8640	8175	946
2	0072-Challakere	35489	18330	17159	936
3	0073-Chitradurga	30474	15721	14753	938
4	0074-Holalkere	18952	9707	9245	952
5	0075-Hosdurga	22697	11584	11113	959
6	0076-Hiriyur	24867	12685	12182	960
	Total	**149294**	**76667**	**72627**	**947**

The above table highlights the data on sex ratio of population in the age group 0-6 by C. D. Blocks, which include only the rural portion of the district. The child sex ratio is lowest in Challakere taluk (936) and highest in Hiriyur taluk (960).

TABLE 11 : SEX RATIO OF RURAL POPULATION IN THE AGE GROUP 0-6 BY RANGES, 2011

Range of sex ratio for villages	Number of inhabited villages	Percentage distribution of villages	Population 2011	Percentage distribution of population
1	2	3	4	5
Less than 700	103	10.86	5549	3.72
700 - 749	40	4.22	4507	3.02
750 - 799	65	6.86	9860	6.60
800 - 849	88	9.28	12616	8.45
850 - 899	83	8.76	17590	11.78
900 - 949	101	10.65	23757	15.91
950 - 999	94	9.92	21343	14.30
1000 - 1099	168	17.72	32465	21.75
1100+	206	21.73	21607	14.47
District: Chitradurga (566)	**948**	**100**	**149294**	**100**
Sex ratio District (Rural):947				

The sex ratio of rural population in the age group 0-6 is presented by ranges in the above table. Though the overall sex ratio for the rural district is 947 girls per 1,000 boys, 374 inhabited villages have the sex ratio favourable for girls. Similarly in 208 villages the ratio ranges between less than 700, 700-749 and 750-799.

TABLE 12: SEX RATIO OF POPULATION IN THE AGE GROUP 0-6 OF TOWNS, 2011

Sl.No.	Name of town	Urban status of town	Total population in 0-6 age group			Sex ratio for 0-6 age group
			Persons	Males	Females	
1	2	3	4	5	6	7
1	803118-Molakalmuru (TP)	(TP)	1859	940	919	978
2	803119-Challakere (TMC)	(TMC)	5758	2988	2770	927
3	803120-Chitradurga (CMC + OG)	(CMC + OG)	15496	7903	7593	961
4	605618-Matadakurubarahatti (CT)	(CT)	709	349	360	1032
5	803121-Holalkere (TP)	(TP)	1586	845	741	877
6	605820-Chikkajajur (CT)	(CT)	657	318	339	1066
7	803122-Hosdurga (TMC)	(TMC)	3032	1588	1444	909
8	803123-Hiriyur (TMC)	(TMC)	5889	3031	2858	943
District (Urban): Chitradurga - 566			**34986**	**17962**	**17024**	**948**

The child sex ratio for the urban agglomerations / towns is given in the above table. Data reveals that the urban sex ratio for the district is 948 female per 1,000 male. The highest sex ratio for the urban is noticed in Chikkajajur (CT) and lowest in Holalkere (TP).

TABLE 13: NUMBER AND PERCENTAGE OF SCHEDULED CASTES AND SCHEDULED TRIBES POPULATION IN SUB-DISTRICTS, 2011

Sl.No.	Name of Sub-District	Total/ Rural/ Urban	Total population	Total Scheduled Castes population	Total Scheduled Tribes population	Percentage of Scheduled Castes population to total population	Percentage of Scheduled Tribes population to total population
1	2	3	4	5	6	7	8
1	05503-Molakalmuru	Total	141284	27951	52908	19.78	37.45
		Rural	125487	25810	50797	20.57	40.48
		Urban	15797	2141	2111	13.55	13.36
2	05504-Challakere	Total	365784	82899	107640	22.66	29.43
		Rural	310590	73610	93795	23.7	30.2
		Urban	55194	9289	13845	16.83	25.08
3	05505-Chitradurga	Total	423879	101532	69629	23.95	16.43
		Rural	272142	75409	57725	27.71	21.21
		Urban	151737	26123	11904	17.22	7.85
4	05506-Holalkere	Total	207260	56733	25395	27.37	12.25
		Rural	185241	52681	23498	28.44	12.69
		Urban	22019	4052	1897	18.4	8.62
5	05507-Hosdurga	Total	235116	48272	18954	20.53	8.06
		Rural	206746	44345	17684	21.45	8.55
		Urban	28370	3927	1270	13.84	4.48

TABLE 13: NUMBER AND PERCENTAGE OF SCHEDULED CASTES AND SCHEDULED TRIBES POPULATION IN SUB-DISTRICTS, 2011

Sl.No.	Name of Sub-District	Total/ Rural/ Urban	Total population	Total Scheduled Castes population	Total Scheduled Tribes population	Percentage of Scheduled Castes population to total population	Percentage of Scheduled Tribes population to total population
1	2	3	4	5	6	7	8
6	05508-Hiriyur	Total	286133	71730	28028	25.07	9.8
		Rural	229717	61716	23027	26.87	10.02
		Urban	56416	10014	5001	17.75	8.86
	Chitradurga - 566	**Total**	**1659456**	**389117**	**302554**	**23.45**	**18.23**
		Rural	**1329923**	**333571**	**266526**	**25.08**	**20.04**
		Urban	**329533**	**55546**	**36028**	**16.86**	**10.93**

The above table gives the taluk-wise Scheduled Castes and Scheduled Tribes population and its percentage. The total Scheduled Castes and Scheduled Tribes population in the district are 3,89,117 and 3,02,554 respectively, which constitutes respectively, 23.45 per cent and 18.23 per cent of the total population. According to the rural-urban distribution, about 85.73 per cent of Scheduled Castes and 88.09 per cent of Scheduled Tribes lives in the rural areas and and 14.27 per cent of Scheduled Castes and 11.91 per cent of Scheduled Tribes lives in the urban areas.

TABLE 14: NUMBER AND PERCENTAGE OF SCHEDULED CASTES AND SCHEDULED TRIBES (RURAL) POPULATION IN CD BLOCKS, 2011

Sl.No.	Name of CD Block	Total population	Total Scheduled Castes population	Total Scheduled Tribes population	Percentage of Scheduled Castes population to total population	Percentage of Scheduled Tribes population to total population
1	2	3	4	5	6	7
1	0071-Molakalmuru	125487	25810	50797	20.57	40.48
2	0072-Challakere	310590	73610	93795	23.7	30.2
3	0073-Chitradurga	272142	75409	57725	27.71	21.21
4	0074-Holalkere	185241	52681	23498	28.44	12.69
5	0075-Hosdurga	206746	44345	17684	21.45	8.55
6	0076-Hiriyur	229717	61716	23027	26.87	10.02
	Total	**1329923**	**333571**	**266526**	**25.08**	**20.04**

Similar analysis for Scheduled Castes and Scheduled Tribes population is presented above C. D. Block-wise, which includes only rural areas in the district. The Scheduled Castes and Scheduled Tribes constitute 25.08 and 20.04 per cent of the rural population of the district. Highest and lowest Scheduled Castes population has been reported from Holalkere C. D. Block (28.44 per cent) and Molakalmuru C. D. Block (20.57 per cent) respectively and Scheduled Tribes have highest percentage of population in Molakalmuru C. D. Block (40.48 per cent) and lowest (8.55 per cent) in Hosdurga C. D. Block.

TABLE 15 : PROPORTION OF SCHEDULED CASTES POPULATION TO TOTAL POPULATION IN VILLAGES, 2011

Percentage range of Scheduled Castes population to total population	Number of villages	Percentage	Scheduled Castes Population	Percentage
1	2	3	4	5
NIL	82	8.65	0	0.00
Less than 5	84	8.86	1074	0.32
5 - 10	66	6.96	7982	2.39
11 - 20	229	24.16	67313	20.18
21 - 30	199	20.99	92636	27.77
31 - 40	121	12.76	69694	20.89
41 - 50	43	4.54	22684	6.80
51 - 75	66	6.96	43463	13.03
76 and above	58	6.12	28725	8.61
District: Chitradurga(566)	**948**	**100.00**	**333571**	**100.00**

The proportion of Scheduled Castes population in the villages are given by ranges in the above table. The table reveals that 82 villages does not have any Scheduled Castes population. Majority of villages have 11-20 , 21-30 or 31-40 per cent of Scheduled Castes population. There are 58 villages,which have more than 75 per cent of Scheduled Castes population.

TABLE 16 : PROPORTION OF SCHEDULED TRIBES POPULATION TO TOTAL POPULATION IN VILLAGES, 2011

Percentage range of Scheduled Tribes population to total population	Number of villages	Percentage	Scheduled Tribes Population	Percentage
1	2	3	4	5
NIL	164	17.30	0	0.00
Less than 5	231	24.37	8054	3.02
5 - 10	127	13.40	16814	6.31
11 - 20	133	14.03	34151	12.81
21 - 30	83	8.76	36989	13.88
31 - 40	51	5.38	31510	11.82
41 - 50	32	3.38	23964	8.99
51 - 75	53	5.59	55347	20.77
76 and above	74	7.81	59697	22.40
District: Chitradurga(566)	**948**	**100.00**	**266526**	**100.00**

This table indicates the proportion of Scheduled Tribes population by ranges in the village. Data reveals that 164 villages do not have Scheduled Tribes population and 74 villages have 76 and above percentage of Scheduled Tribes population . Majority of the villages have less than 5, 5-10 and 11-20 per cent of Scheduled Tribes in each village.

TABLE 17 : NUMBER AND PERCENTAGE OF SCHEDULED CASTES AND SCHEDULED TRIBES POPULATION IN TOWNS, 2011

Sl. No.	Name of Town	Total population	Total Scheduled Castes population	Total Scheduled Tribes population	Percentage of Scheduled Castes population to total population	Percentage of Scheduled Tribes population to total population
1	2	3	4	5	6	7
1	803118-Molakalmuru (TP)	15797	2141	2111	13.55	13.36
2	803119-Challakere (TMC)	55194	9289	13845	16.83	25.08
3	803120-Chitradurga (CMC+OG)	145853	24439	11522	16.76	7.9
4	605618-Matadakurubarahatti (CT)	5884	1684	382	28.62	6.49
5	803121-Holalkere (TP)	15783	2334	1456	14.79	9.23
6	605820-Chikkajajur (CT)	6236	1718	441	27.55	7.07
7	803122-Hosdurga (TMC)	28370	3927	1270	13.84	4.48
8	803123-Hiriyur (TMC)	56416	10014	5001	17.75	8.86
District (Urban) : Chitradurga - 566		**329533**	**55546**	**36028**	**16.86**	**10.93**

The above table indicates the population and percentage of Scheduled Castes and Scheduled Tribes in Urban Agglomerations / Towns in the district. The Scheduled Castes constitute 16.86 per cent of the urban population, whereas Scheduled Tribes constitute 10.93 per cent. The highest and lowest percentage of Scheduled Castes population has been reported from Matadakurubarahatti (CT) (28.62 per cent) and Molakalmuru (TP) (13.55 per cent) respectively and Scheduled Tribes have highest percentage of population (25.08 per cent) in Challakere (TMC) and lowest (4.48 per cent) in Hosdurga (TMC).

TABLE 18: SEX RATIO AMONG SCHEDULED CASTES AND SCHEDULED TRIBES (RURAL) IN CD BLOCKS, 2011

Sl.No.	Name of C.D.block	Scheduled Castes sex ratio	Scheduled Tribes sex ratio
1	2	3	4
1	0071-Molakalmuru	939	963
2	0072-Challakere	965	960
3	0073-Chitradurga	975	964
4	0074-Holalkere	970	997
5	0075-Hosdurga	989	1010
6	0076-Hiriyur	980	997
	Total	**972**	**971**

This table highlights the sex ratio of Scheduled Castes and Scheduled Tribes by C. D. Blocks, which includes all villages in the district. The overall sex ratio for Scheduled Castes is 972 and for Scheduled Tribes, it is 971. The highest Scheduled Castes sex-ratio is reported from Hosdurga (989) followed by Hiriyur, Chitradurga and Holalkere C. D. Blocks. The lowest sex ratio for Scheduled Castes has been reported from Molalkalmuru C. D. Block (939) . The highest Scheduled Tribe sex-ratio is reported from Hosdurga (1010) followed by Hiriyur and Holalkere C.D.Blocks. The sex-ratio for Scheduled Tribe is favourable to women for Hosdurga C.D.Block (1010). The lowest sex-ratio for Scheduled Tribe has been reported from Challakere C.D.Block (960).

TABLE 19: SEX RATIO AMONG SCHEDULED CASTES AND SCHEDULED TRIBES IN TOWNS, 2011

Sl.No.	Name of town	Scheduled Castes sex ratio	Scheduled Tribes sex ratio
1	2	3	4
1	803118-Molakalmuru (TP)	982	1038
2	803119-Challakere (TMC)	994	1017
3	803120-Chitradurga (CMC + OG)	1013	1053
4	605618-Matadakurubarahatti (CT)	991	910
5	803121-Holalkere (TP)	993	1011
6	605820-Chikkajajur (CT)	1118	1194
7	803122-Hosdurga (TMC)	912	1006
8	803123-Hiriyur (TMC)	1044	1034
District (Urban): Chitradurga - 566		**1008**	**1032**

The urban sex ratio in the district for Scheduled Castes and Scheduled Tribes is 1008 and 1032 respectively. Out of all towns, the sex ratio is favourable for females in 2 towns for Scheduled Castes and in 7 towns for Scheduled Tribes. The lowest sex ratio for Scheduled Castes has been reported from Hosdurga (TMC), which is 912 and for Scheduled Tribes it has been reported from Matadakurubarahatti (CT), which is 910.

TABLE 20: NUMBER OF LITERATES AND ILLITERATES, LITERACY RATE BY SEX IN SUB-DISTRICTS, 2011

Sl. No.	Name of Sub-district	Total/ Rural/ Urban	Number of literates and illiterates						Literacy Rate			Gap in male-female literacy rate
			Number of literates			Number of illiterates						
			Persons	Males	Females	Persons	Males	Females	Persons	Males	Females	
1	2	3	4	5	6	7	8	9	10	11	12	13
1	05503	Total	80541	47441	33100	60743	24608	36135	65.69	75.94	55.04	20.9
	Molakalmuru	Rural	69256	41264	27992	56231	22831	33400	63.73	74.41	52.6	21.81
		Urban	11285	6177	5108	4512	1777	2735	80.97	88.07	73.77	14.3
2	05504	Total	224637	128140	96497	141147	57791	83356	69.22	77.84	60.34	17.5
	Challakere	Rural	183979	106549	77430	126611	51794	74817	66.88	76.1	57.32	18.78
		Urban	40658	21591	19067	14536	5997	8539	82.24	87.77	76.77	11
3	05505	Total	297974	162634	135340	125905	51929	73976	79	85.33	72.53	12.8
	Chitradurga	Rural	178935	100650	78285	93207	37882	55325	74.04	81.96	65.86	16.1
		Urban	119039	61984	57055	32698	14047	18651	87.83	91.45	84.21	7.24
4	05506	Total	141004	78395	62609	66256	26597	39659	75.78	83.29	68.1	15.19
	Holalkere	Rural	123603	69299	54304	61638	24665	36973	74.33	82.25	66.2	16.05
		Urban	17401	9096	8305	4618	1932	2686	87.99	92.2	83.8	8.4
5	05507	Total	154493	86133	68360	80623	33015	47608	73.78	81.28	66.11	15.17
	Hosdurga	Rural	132161	74283	57878	74585	30322	44263	71.81	79.86	63.58	16.28
		Urban	22332	11850	10482	6038	2693	3345	88.14	91.47	84.65	6.82

TABLE 20: NUMBER OF LITERATES AND ILLITERATES, LITERACY RATE BY SEX IN SUB-DISTRICTS, 2011

Sl. No.	Name of Sub-district	Total/ Rural/ Urban	Number of literates and illiterates						Literacy Rate			Gap in male-female literacy rate
			Number of literates			Number of illiterates						
			Persons	Males	Females	Persons	Males	Females	Persons	Males	Females	
1	2	3	4	5	6	7	8	9	10	11	12	13
6	05508	Total	188743	104445	84298	97390	39715	57675	73.91	81.32	66.41	14.91
	Hiriyur	Rural	146485	82240	64245	83232	33794	49438	71.51	79.58	63.29	16.29
		Urban	42258	22205	20053	14158	5921	8237	83.63	88.48	78.85	9.63
District:		**Total**	**1087392**	**607188**	**480204**	**572064**	**233655**	**338409**	**73.71**	**81.37**	**65.88**	**15.49**
Chitradurga (566)		**Rural**	**834419**	**474285**	**360134**	**495504**	**201288**	**294216**	**70.68**	**79.19**	**61.91**	**17.28**
		Urban	**252973**	**132903**	**120070**	**76560**	**32367**	**44193**	**85.89**	**90.22**	**81.55**	**8.67**

As per 2011 Census, the literacy rate of Chitradurga district is 73.71 per cent, the male literacy rate is 81.37 per cent and female literacy rate is 65.88 per cent. The literacy rate is more in urban than in rural areas. Male literates out number the female literates in the district. Among the taluks, the highest 79 per cent of literacy is reported from Chitradurga taluk. When compared with urban areas the highest 88.14 per cent of literacy rate is reported from the urban areas of Hosdurga taluk. Chitradurga taluk has the highest percentage of both male and female literacy in the district. The gap in male - female literacy rate is reported to the high in Molakalmuru taluk.

TABLE 21: NUMBER OF LITERATES AND ILLITERATES,LITERACY RATE BY SEX IN CD BLOCKS (RURAL), 2011

Sl. No.	Name of CD Block	Number of literates and illiterates						Literacy rate			Gap in male-female literacy rate
		Number of literates			Number of illiterates						
		Persons	Males	Females	Persons	Males	Females	Persons	Males	Females	
1	2	3	4	5	6	7	8	9	10	11	12
1	0071-Molakalmuru	69256	41264	27992	56231	22831	33400	63.73	74.41	52.6	21.81
2	0072-Challakere	183979	106549	77430	126611	51794	74817	66.88	76.1	57.32	18.78
3	0073-Chitradurga	178935	100650	78285	93207	37882	55325	74.04	81.96	65.86	16.1
4	0074-Holalkere	123603	69299	54304	61638	24665	36973	74.33	82.25	66.2	16.05
5	0075-Hosdurga	132161	74283	57878	74585	30322	44263	71.81	79.86	63.58	16.28
6	0076-Hiriyur	146485	82240	64245	83232	33794	49438	71.51	79.58	63.29	16.29
	Total	**834419**	**474285**	**360134**	**495504**	**201288**	**294216**	**70.68**	**79.19**	**61.91**	**17.28**

The literacy rate by C. D. Blocks in the district accounts for 70.68 per cent, in which male and female literacy rate accounts for 79.19 per cent and 61.91 per cent respectively. Among the C. D. Blocks, the highest literacy rate has been reported from Holalkere C. D. Block (74.33 per cent), followed by Chitradurga C. D. Block (74.04 per cent). The highest female literacy rate has been reported from Holalkere (66.2 per cent). The highest gap in male-female literacy rate has been reported from Molakalmuru C. D. Block (21.81 per cent).

TABLE 22: DISTRIBUTION OF VILLAGES BY LITERACY RATE RANGE, 2011

Range of literacy rate for villages	Number of inhabited villages	Percentage distribution of villages	Population	Percentage distribution of population
1	2	3	4	5
0	0	0.00	0	0.00
1 - 10	1	0.11	11	0.00
11 - 20	0	0.00	0	0.00
21 - 30	1	0.11	47	0.00
31 - 40	3	0.32	2453	0.18
41 - 50	22	2.32	10240	0.77
51 - 60	104	10.97	118152	8.88
61 - 70	331	34.92	498990	37.52
71 - 80	375	39.56	595496	44.78
81 - 90	92	9.70	96790	7.28
91 - 99	13	1.37	7701	0.58
100	6	0.63	43	0.00
District: Chitradurga(566)	**948**	**100.00**	**1329923**	**100.00**
Literacy rate for District:	**70.68**			

The overall liteacy rate for the district is 70.68 per cent. The rangewise data indicates that the literacy rate for the majority of the villages ranges between 61-70 and 71-80. About 74.48 per cent of the villages have been reported under these ranges. It covers 82.3 per cent of the total population.

TABLE 23: NUMBER OF LITERATES AND ILLITERATES, LITERACY RATE BY SEX IN TOWNS, 2011

Sl. No.	Name of town	Number of literates and illiterates						Literacy rate			Gap in male-female literacy rate
		Number of literates			Number of illiterates						
		Persons	Males	Females	Persons	Males	Females	Persons	Males	Females	
1	2	3	4	5	6	7	8	9	10	11	12
1	803118-Molakalmuru (TP)	11285	6177	5108	4512	1777	2735	80.97	88.07	73.77	14.3
2	803119-Challakere (TMC)	40658	21591	19067	14536	5997	8539	82.24	87.77	76.77	11
3	803120-Chitradurga (CMC+OG)	114752	59636	55116	31101	13384	17717	88.03	91.58	84.48	7.1
4	605618-Matadakurubarahatti(CT)	4287	2348	1939	1597	663	934	82.84	88.2	77.16	11.04
5	803121-Holalkere (TP)	12613	6603	6010	3170	1401	1769	88.84	92.23	85.39	6.84
6	605820-Chikkajajur (CT)	4788	2493	2295	1448	531	917	85.82	92.13	79.88	12.25
7	803122-Hosdurga (TMC)	22332	11850	10482	6038	2693	3345	88.14	91.47	84.65	6.82
8	803123-Hiriyur (TMC)	42258	22205	20053	14158	5921	8237	83.63	88.48	78.85	9.63
District (Urban) Chitradurga		**252973**	**132903**	**120070**	**76560**	**32367**	**44193**	**85.89**	**90.22**	**81.55**	**8.67**

Distribution of urban literacy rate by sex is given in the above table. Data reveals that the urban literacy rate for the district is 85.89 per cent. The urban male and female literacy rates are 90.22 and 81.55 per cent respectively. The highest female literacy rate has been reported from Holalkere (TP) (85.39 per cent) and the lowest from Molakalmuru (TP) (73.77 per cent). The highest gap in the male-female literacy rate was reported from Molakalmuru (TP) (14.3 per cent) and the lowest from Holalkere (TP) (6.84 per cent).

TABLE 24: NUMBER OF SCHEDULED CASTES LITERATES AND ILLITERATES, LITERACY RATE BY SEX IN CD BLOCKS, 2011

Sl. No.	Name of CD Block	Number of literates and illiterates						Literacy rate			Gap in male-female literacy rate
		Number of literates			Number of illiterates						
		Persons	Males	Females	Persons	Males	Females	Persons	Males	Females	
1	2	3	4	5	6	7	8	9	10	11	12
1	0071-Molakalmuru	13681	8283	5398	12129	5028	7101	61.77	72.48	50.35	22.13
2	0072-Challakere	40853	23859	16994	32757	13597	19160	62.88	72.25	53.19	19.06
3	0073-Chitradurga	43752	25120	18632	31657	13055	18602	66.43	75.42	57.23	18.19
4	0074-Holalkere	29682	17095	12587	22999	9653	13346	63.87	72.59	54.91	17.68
5	0075-Hosdurga	23491	13381	10110	20854	8919	11935	61.17	69.39	52.87	16.52
6	0076-Hiriyur	35535	20346	15189	26181	10824	15357	65.04	73.8	56.11	17.69
	Total	**186994**	**108084**	**78910**	**146577**	**61076**	**85501**	**63.93**	**72.95**	**54.67**	**18.28**

The above table shows the sex-wise literacy rate among the Scheduled Castes in the C.D. Blocks of the district. The percentage of literacy rate for the district rural is 63.93 per cent, the percentage of male literacy rate is 72.95 per cent and that of female is 54.67 per cent. The gap in male-female literacy rate is 18.28 per cent. The highest gap in male-female literacy rate has been observed in Molakalmuru C. D. Block (22.13 per cent).

TABLE 25: DISTRIBUTION OF VILLAGES BY LITERACY RATE RANGE FOR SCHEDULED CASTES POPULATION (RURAL), 2011

Range of literacy rate for villages	Number of inhabited villages having Scheduled castes	Percentage distribution of villages	Scheduled Castes population	Percentage distribution of population
1	2	3	4	5
0	10	1.15	17	0.01
1 - 10	1	0.12	11	0.00
11 - 20	2	0.23	12	0.00
21 - 30	3	0.35	67	0.02
31 - 40	14	1.62	1097	0.33
41 - 50	69	7.97	14689	4.40
51 - 60	215	24.83	87312	26.17
61 - 70	369	42.61	169120	50.70
71 - 80	137	15.82	54681	16.39
81 - 90	24	2.77	5389	1.62

TABLE 25: DISTRIBUTION OF VILLAGES BY LITERACY RATE RANGE FOR SCHEDULED CASTES POPULATION (RURAL), 2011

Range of literacy rate for villages	Number of inhabited villages having Scheduled castes	Percentage distribution of villages	Scheduled Castes population	Percentage distribution of population
1	2	3	4	5
91 - 99	6	0.69	1088	0.33
100	16	1.85	88	0.03
Total	**866**	**100.00**	**333571**	**100.00**

District Scheduled Castes Literacy rate:63.93

The overall literacy rate of the scheduled castesin the rural district is 63.93 per cent. The rangewise rural literacy rate indicates that the rate for the majority of the villages ranges between 51-60, 61-70 and 71-80. It covers 83.26 per cent of the villages and percentage of population in these villages accounts for 93.26 per cent.

TABLE 26: NUMBER OF SCHEDULED CASTES LITERATES AND ILLITERATES, LITERACY RATE BY SEX IN TOWNS, 2011

Sl. No.	Name of Town	Number of literates and illiterates						Literacy rate			Gap in male-female literacy rate
		Number of literates			Number of illiterates						
		Persons	Males	Females	Persons	Males	Females	Persons	Males	Females	
1	2	3	4	5	6	7	8	9	10	11	12
1	803118-Molakalmuru (TP)	1476	826	650	665	254	411	77.77	86.22	69.15	17.07
2	803119-Challakere (TMC)	6247	3436	2811	3042	1223	1819	75.2	82.78	67.64	15.14
3	803120-Chitradurga (CMC + OG)	17534	9294	8240	6905	2845	4060	80.97	86.79	75.26	11.53
4	605618-Matadakurubarahatti (CT)	1170	643	527	514	203	311	79.32	85.51	72.89	12.62
5	803121-Holalkere (TP)	1822	953	869	512	218	294	85.34	89.91	80.84	9.07
6	605820-Chikkajajur (CT)	1156	604	552	562	207	355	76.81	84.71	69.7	15.01
7	803122-Hosdurga (TMC)	2836	1567	1269	1091	487	604	81.17	85.96	75.94	10.02
8	803123-Hiriyur (TMC)	7021	3711	3310	2993	1188	1805	78.27	84.71	72.13	12.58
District: Chitradurga (566)		**39262**	**21034**	**18228**	**16284**	**6625**	**9659**	**79.41**	**85.69**	**73.22**	**12.47**

Distribution of urban literacy rate by sex among the Scheduled Castes population is presented in this table. The data reveals that the urban literacy rate among the Scheduled Castes population is 79.41 per cent. The urban literacy rate among male and female Scheduled Castes population are 85.69 and 73.22 per cent respectively. The highest and the lowest literacy rate for both male and female is recorded respectively in Holalkere (TP) and Challakere (TMC). The male-female literacy gap for the district urban is 12.47 per cent. The highest gap in male-female literacy rate is observed in Molakalmuru (TP) (17.07 per cent).

TABLE 27: NUMBER AND PERCENTAGE OF SCHEDULED TRIBES LITERATES AND ILLITERATES BY SEX IN CD BLOCKS, 2011

Sl. No.	Name of CD Block	Number of literates and illiterates						Literacy rate			Gap in male-female literacy rate
		Number of literates			Number of illiterates						
		Persons	Males	Females	Persons	Males	Females	Persons	Males	Females	
1	2	3	4	5	6	7	8	9	10	11	12
1	0071-Molakalmuru	24414	14907	9507	26383	10973	15410	56.12	67.3	44.53	22.77
2	0072-Challakere	52155	30772	21383	41640	17072	24568	63.2	73.16	52.84	20.32
3	0073-Chitradurga	35706	20648	15058	22019	8738	13281	69.7	79.2	59.85	19.35
4	0074-Holalkere	14583	8178	6405	8915	3591	5324	69.65	78.06	61.23	16.83
5	0075-Hosdurga	10624	5891	4733	7060	2907	4153	68.3	76.38	60.35	16.03
6	0076-Hiriyur	14865	8288	6577	8162	3244	4918	72.3	80.66	63.95	16.71
	Total	**152347**	**88684**	**63663**	**114179**	**46525**	**67654**	**65.02**	**74.68**	**55.09**	**19.59**

The above table presents the number of literates and literacy rate in Scheduled Tribes by sex for C. D. Blocks. The literacy rate by C. D. Blocks, pertaining to Scheduled Tribes accounts to 65.02 per cent. The male and female literacy rates for them are 74.68 and 55.09 per cent. The highest and lowest literacy rate among the C. D. Blocks, for both males and females, are reported respectively in Hiriyur and Molakalmuru C. D. Block. The male-female literacy gap for the district rural is 19.59 per cent. The highest gap in male-female literacy rate is observed in Molakalmuru C. D. Block (22.77 per cent).

TABLE 28: DISTRIBUTION OF VILLAGES BY LITERACY RATE RANGE FOR SCHEDULED TRIBES POPULATION (RURAL), 2011

Range of literacy rate for villages	Number of inhabited villages having Scheduled tribes	Percentage distribution of villages	Scheduled Tribes population	Percentage distribution of population
1	2	3	4	5
0	9	1.15	18	0.01
1 - 10	1	0.13	10	0.00
11 - 20	1	0.13	17	0.01
21 - 30	3	0.38	65	0.02
31 - 40	9	1.15	6660	2.50
41 - 50	52	6.63	11584	4.35
51 - 60	132	16.84	57598	21.61
61 - 70	250	31.89	112880	42.35
71 - 80	231	29.46	64557	24.22
81 - 90	67	8.55	12082	4.53
91 - 99	8	1.02	938	0.35
100	21	2.68	117	0.04
District: Chitradurga(566)	**784**	**100.00**	**266526**	**100.00**

Literacy rate for District: 65.02

The overall literacy rate of the Scheduled Tribes in the rural area is 65.02 per cent. The rangewise literacy rate indicates that nearly 78.19 per cent of the villages have the rates ranging between 51-60 and 71-80. Scheduled Tribes who are literate in these villages accounts for 88.18 per cent.

TABLE 29: NUMBER AND PERCENTAGE OF SCHEDULED TRIBE LITERATES AND ILLITERATES BY SEX IN TOWNS, 2011

Sl. No.	Name of town	Number of Literates and Illiterates						Literacy rate			Gap in male-female literacy rate
		Number of literates			Number of illiterates						
		Persons	Males	Females	Persons	Males	Females	Persons	Males	Females	
1	2	3	4	5	6	7	8	9	10	11	12
1	803118-Molakalmuru (TP)	1255	710	545	856	326	530	67.84	78.19	57.86	20.33
2	803119-Challakere (TMC)	9374	5089	4285	4471	1776	2695	75.39	82.98	68.01	14.97
3	803120-Chitradurga (CMC + OG)	8835	4596	4239	2687	1016	1671	85.14	91.39	79.26	12.13
4	605618-Matadakurubarahatti (CT)	263	148	115	119	52	67	79.94	86.55	72.78	13.77
5	803121-Holalkere (TP)	1135	593	542	321	131	190	84.7	89.31	80.18	9.13
6	605820-Chikkajajur (CT)	341	172	169	100	29	71	86.11	94.51	78.97	15.54
7	803122-Hosdurga (TMC)	946	491	455	324	142	182	84.46	88.31	80.67	7.64
8	803123-Hiriyur (TMC)	3586	1875	1711	1415	584	831	79.23	84.23	74.39	9.84
District (Urban): Chitradurga(566)		**25735**	**13674**	**12061**	**10293**	**4056**	**6237**	**79.5**	**86.17**	**73.08**	**13.09**

The distribution of urban literacy rate of the Scheduled Tribes by sex is presented in the above table. It accounts for 79.5 per cent. The male and female literacy rate is 86.17 and 73.08 per cent respectively. The literacy rate in these towns exceeds 70.0 per cent among Scheduled Tribes except Molakalmuru (TP). The highest percentage of literacy among the towns is reported in Chikkajajur (CT) (86.11 per cent). The lowest literacy rate for both males and females is reported in Molakalmuru (TP). The highest literacy rate for males is also reported from Chikkajajur (CT) (94.51 per cent) and for females it is reported from Hosdurga (TMC) (80.67 per cent). The male-female literacy gap for the district rural is 13.09 per cent. The highest gap in male-female literacy rate is observed in Molakalmuru (TP) (20.33 per cent). Hosdurga (TMC) which has recorded 84.46 per cent of literates have the least 7.64 per cent gap in male-female literacy rate.

TABLE 30: NUMBER AND PERCENTAGE OF MAIN WORKERS, MARGINAL WORKERS, AND NON-WORKERS BY SEX IN SUB-DISTRICTS, 2011

Sl. No.	Name of Sub-District	Persons/ Males/ Females	Total population	Main workers		Marginal workers		Total workers (main and marginal workers)		Non workers	
				Number	Percentage	Number	Percentage	Number	Percentage	Number	Percentage
1	2	3	4	5	6	7	8	9	10	11	12
1	05503	Persons	141284	61074	43.23	10412	7.37	71486	50.60	69798	49.40
	Molakalmuru	Males	72049	37367	51.86	4144	5.75	41511	57.61	30538	42.39
		Females	69235	23707	34.24	6268	9.05	29975	43.29	39260	56.71

TABLE 30: NUMBER AND PERCENTAGE OF MAIN WORKERS, MARGINAL WORKERS, AND NON-WORKERS BY SEX IN SUB-DISTRICTS, 2011

Sl. No.	Name of Sub-District	Persons/ Males/ Females	Total population	Main workers		Marginal workers		Total workers (main and marginal morkers)		Non workers	
				Number	Percentage	Number	Percentage	Number	Percentage	Number	Percentage
1	2	3	4	5	6	7	8	9	10	11	12
2	05504	Persons	365784	148549	40.61	50698	13.86	199247	54.47	166537	45.53
	Challakere	Males	185931	93429	50.25	19606	10.54	113035	60.79	72896	39.21
		Females	179853	55120	30.65	31092	17.29	86212	47.93	93641	52.07
3	05505	Persons	423879	163919	38.67	34875	8.23	198794	46.90	225085	53.10
	Chitradurga	Males	214563	113704	52.99	14575	6.79	128279	59.79	86284	40.21
		Females	209316	50215	23.99	20300	9.70	70515	33.69	138801	66.31
4	05506	Persons	207260	80339	38.76	34938	16.86	115277	55.62	91983	44.38
	Holalkere	Males	104992	57244	54.52	10409	9.91	67653	64.44	37339	35.56
		Females	102268	23095	22.58	24529	23.99	47624	46.57	54644	53.43
5	05507	Persons	235116	100218	42.62	26309	11.19	126527	53.81	108589	46.19
	Hosdurga	Males	119148	67133	56.34	8334	6.99	75467	63.34	43681	36.66
		Females	115968	33085	28.53	17975	15.50	51060	44.03	64908	55.97
6	05508	Persons	286133	113380	39.62	31876	11.14	145256	50.77	140877	49.23
	Hiriyur	Males	144160	75147	52.13	12219	8.48	87366	60.60	56794	39.40
		Females	141973	38233	26.93	19657	13.85	57890	40.78	84083	59.22
District:		**Persons**	**1659456**	**667479**	**40.22**	**189108**	**11.40**	**856587**	**51.62**	**802869**	**48.38**
Chitradurga (566)		**Males**	**840843**	**444024**	**52.81**	**69287**	**8.24**	**513311**	**61.05**	**327532**	**38.95**
		Females	**818613**	**223455**	**27.30**	**119821**	**14.64**	**343276**	**41.93**	**475337**	**58.07**

This table provides sex-wise distribution of main workers, marginal workers and non workers of the district for each taluk as per 2011 Census. Percentage of total workers for the district is 51.62 per cent. Among the taluks percentage of worker is highest (55.62 per cent) in Holalkere. The percentage of female workers is highest (47.93 per cent) in Challakere taluk, whereas it is lowest (33.69 per cent) in Chitradurga taluk. Total number of non workers is 8,02,869 for the district which is 48.38 per cent of the total population.

TABLE 31: NUMBER AND PERCENTAGE OF MAIN WORKERS, MARGINAL WORKERS AND NON-WORKERS BY SEX IN CD BLOCKS, 2011

Sl. No.	Name of CD Block	Persons/ Males/ Females	Total population	Main workers		Marginal workers		Total workers (main and marginal workers)		Non workers	
				Number	Percentage	Number	Percentage	Number	Percentage	Number	Percentage
1	2	3	4	5	6	7	8	9	10	11	12
1	0071	Persons	125487	56066	44.68	9680	7.71	65746	52.39	59741	47.61
	Molakalmuru	Males	64095	33527	52.31	3737	5.83	37264	58.14	26831	41.86
		Females	61392	22539	36.71	5943	9.68	28482	46.39	32910	53.61

TABLE 31: NUMBER AND PERCENTAGE OF MAIN WORKERS, MARGINAL WORKERS AND NON-WORKERS BY SEX IN CD BLOCKS, 2011

Sl. No.	Name of CD Block	Persons/ Males/ Females	Total population	Main workers		Marginal workers		Total workers (main and marginal workers)		Non workers	
				Number	Percent-age	Number	Percent-age	Number	Percent-age	Number	Percent-age
1	2	3	4	5	6	7	8	9	10	11	12
2	0072	Persons	310590	129788	41.79	47325	15.24	177113	57.02	133477	42.98
	Challakere	Males	158343	79197	50.02	17969	11.35	97166	61.36	61177	38.64
		Females	152247	50591	33.23	29356	19.28	79947	52.51	72300	47.49
3	0073	Persons	272142	115255	42.35	27763	10.20	143018	52.55	129124	47.45
	Chitradurga	Males	138532	75317	54.37	10274	7.42	85591	61.78	52941	38.22
		Females	133610	39938	29.89	17489	13.09	57427	42.98	76183	57.02
4	0074	Persons	185241	73318	39.58	33560	18.12	106878	57.70	78363	42.30
	Holalkere	Males	93964	51774	55.10	9735	10.36	61509	65.46	32455	34.54
		Females	91277	21544	23.60	23825	26.10	45369	49.70	45908	50.30
5	0075	Persons	206746	90837	43.94	25540	12.35	116377	56.29	90369	43.71
	Hosdurga	Males	104605	59612	56.99	7840	7.49	67452	64.48	37153	35.52
		Females	102141	31225	30.57	17700	17.33	48925	47.90	53216	52.10
6	0076	Persons	229717	94920	41.32	29190	12.71	124110	54.03	105607	45.97
	Hiriyur	Males	116034	60791	52.39	10830	9.33	71621	61.72	44413	38.28
		Females	113683	34129	30.02	18360	16.15	52489	46.17	61194	53.83
	Total	**Persons**	**1329923**	**560184**	**42.12**	**173058**	**13.01**	**733242**	**55.13**	**596681**	**44.87**
		Males	**675573**	**360218**	**53.32**	**60385**	**8.94**	**420603**	**62.26**	**254970**	**37.74**
		Females	**654350**	**199966**	**30.56**	**112673**	**17.22**	**312639**	**47.78**	**341711**	**52.22**

This table provides sex-wise distribution of main workers, marginal workers and non workers of the district for each taluk as per 2011 Census. Percentage of total workers for the district is 55.13 per cent, in which 42.12 per cent are main workers and 13.01 per cent are marginal workers. Among the C. D. Blocks, percentage of worker is highest (57.7 per cent) in Holalkere C. D. Block. The percentage of female workers is highest (52.51 per cent) in Challakere C. D. Block whereas it is lowest (42.98 per cent) in Chitradurga C. D. Block. Total number of non workers is 596,681 for the district which is 44.87 per cent of the total population.

TABLE 32: NUMBER AND PERCENTAGE OF MAIN WORKERS, MARGINAL WORKERS, AND NON-WORKERS BY SEX IN TOWNS, 2011

Sl. No.	Name of town	Persons/ Males/ Females	Total population	Main workers		Marginal workers		Total workers (main and marginal workers)		Non workers	
				Number	Percentage	Number	Percentage	Number	Percentage	Number	Percentage
1	2	3	4	5	6	7	8	9	10	11	12
1	803118	Persons	15797	5008	31.70	732	4.63	5740	36.34	10057	63.66
	Molakalmuru (TP)	Males	7954	3840	48.28	407	5.12	4247	53.39	3707	46.61
		Females	7843	1168	14.89	325	4.14	1493	19.04	6350	80.96

TABLE 32: NUMBER AND PERCENTAGE OF MAIN WORKERS, MARGINAL WORKERS, AND NON-WORKERS BY SEX IN TOWNS, 2011

Sl. No.	Name of town	Persons/ Males/ Females	Total population	Main workers		Marginal workers		Total workers (main and marginal workers)		Non workers	
				Number	Percentage	Number	Percentage	Number	Percentage	Number	Percentage
1	2	3	4	5	6	7	8	9	10	11	12
2	803119	Persons	55194	18761	33.99	3373	6.11	22134	40.10	33060	59.90
	Challakere (TMC)	Males	27588	14232	51.59	1637	5.93	15869	57.52	11719	42.48
		Females	27606	4529	16.41	1736	6.29	6265	22.69	21341	77.31
3	803120	Persons	145853	46721	32.03	6973	4.78	53694	36.81	92159	63.19
	Chitradurga	Males	73020	36757	50.34	4249	5.82	41006	56.16	32014	43.84
	(CMC + OG)	Females	72833	9964	13.68	2724	3.74	12688	17.42	60145	82.58
4	605618	Persons	5884	1943	33.02	139	2.36	2082	35.38	3802	64.62
	Matadakurubarahatti	Males	3011	1630	54.13	52	1.73	1682	55.86	1329	44.14
	(CT)	Females	2873	313	10.89	87	3.03	400	13.92	2473	86.08
5	803121	Persons	15783	4749	30.09	1095	6.94	5844	37.03	9939	62.97
	Holalkere (TP)	Males	8004	3780	47.23	570	7.12	4350	54.35	3654	45.65
		Females	7779	969	12.46	525	6.75	1494	19.21	6285	80.79
6	605820	Persons	6236	2272	36.43	283	4.54	2555	40.97	3681	59.03
	Chikkajajur (CT)	Males	3024	1690	55.89	104	3.44	1794	59.33	1230	40.67
		Females	3212	582	18.12	179	5.57	761	23.69	2451	76.31
7	803122	Persons	28370	9381	33.07	769	2.71	10150	35.78	18220	64.22
	Hosdurga (TMC)	Males	14543	7521	51.72	494	3.40	8015	55.11	6528	44.89
		Females	13827	1860	13.45	275	1.99	2135	15.44	11692	84.56
8	803123	Persons	56416	18460	32.72	2686	4.76	21146	37.48	35270	62.52
	Hiriyur (TMC)	Males	28126	14356	51.04	1389	4.94	15745	55.98	12381	44.02
		Females	28290	4104	14.51	1297	4.58	5401	19.09	22889	80.91
District(Urban):		**Persons**	**329533**	**107295**	**32.56**	**16050**	**4.87**	**123345**	**37.43**	**206188**	**62.57**
Chitradurga(566)		**Males**	**165270**	**83806**	**50.71**	**8902**	**5.39**	**92708**	**56.09**	**72562**	**43.91**
		Females	**164263**	**23489**	**14.30**	**7148**	**4.35**	**30637**	**18.65**	**133626**	**81.35**

This table provides sex-wise distribution of workers by category for the urban areas of the district. The percentage of total workers for the district urban is 37.43 per cent, where the male workers are 56.09 per cent and female workers are 18.65 per cent. The highest number of workers are reported from Chikkajajur i.e., 40.97 per cent. The highest number of non-workers are reported from Matadakururubarahatti i.e., 64.62 per cent.

TABLE 33: DISTRIBUTION OF WORKERS BY SEX IN FOUR CATEGORIES OF ECONOMIC ACTIVITY IN SUB-DISTRICT, 2011

Sl. No.	Name of Sub-District	Persons / Males/ Females	Total population	Total workers (main + marginal workers)	Category of workers							
					Cultivators		Agricultural labourers		Household industry		Other workers	
					Number	Percentage	Number	Percentage	Number	Percentage	Number	Percentage
1	2	3	4	5	6	7	8	9	10	11	12	13
1	05503	Persons	141284	71486	21014	29.40	28415	39.75	2761	3.86	19296	26.99
	Molakalmuru	Males	72049	41511	13911	33.51	12600	30.35	1503	3.62	13497	32.51
		Females	69235	29975	7103	23.70	15815	52.76	1258	4.20	5799	19.35
2	05504	Persons	365784	199247	60135	30.18	81105	40.71	6448	3.24	51559	25.88
	Challakere	Males	185931	113035	40528	35.85	33755	29.86	3408	3.01	35344	31.27
		Females	179853	86212	19607	22.74	47350	54.92	3040	3.53	16215	18.81
3	05505	Persons	423879	198794	52562	26.44	58797	29.58	5380	2.71	82055	41.28
	Chitradurga	Males	214563	128279	38415	29.95	25691	20.03	3476	2.71	60697	47.32
		Females	209316	70515	14147	20.06	33106	46.95	1904	2.70	21358	30.29
4	05506	Persons	207260	115277	50370	43.69	41456	35.96	3282	2.85	20169	17.50
	Holalkere	Males	104992	67653	35486	52.45	17122	25.31	1837	2.72	13208	19.52
		Females	102268	47624	14884	31.25	24334	51.10	1445	3.03	6961	14.62
5	05507	Persons	235116	126527	57368	45.34	32150	25.41	2054	1.62	34955	27.63
	Hosdurga	Males	119148	75467	37655	49.90	13325	17.66	1026	1.36	23461	31.09
		Females	115968	51060	19713	38.61	18825	36.87	1028	2.01	11494	22.51
6	05508	Persons	286133	145256	44796	30.84	52414	36.08	6310	4.34	41736	28.73
	Hiriyur	Males	144160	87366	32983	37.75	22538	25.80	2852	3.26	28993	33.19
		Females	141973	57890	11813	20.41	29876	51.61	3458	5.97	12743	22.01
District:		**Persons**	**1659456**	**856587**	**286245**	**33.42**	**294337**	**34.36**	**26235**	**3.06**	**249770**	**29.16**
Chitradurga (566)		**Males**	**840843**	**513311**	**198978**	**38.76**	**125031**	**24.36**	**14102**	**2.75**	**175200**	**34.13**
		Females	**818613**	**343276**	**87267**	**25.42**	**169306**	**49.32**	**12133**	**3.53**	**74570**	**21.72**

The distribution of total workers by sex according to four-fold industrial category in taluks is highlighted in the above table. Data reveals that agricultural labourers and cultivators together constitute 67.78 per cent of the total workersAt taluk level maximum number of cultivators (45.34 per cent) are found in Hosdurga C. D. Block, whereas agricultural labourers are more in (40.71 per cent) in Challakere C. D. Block. Number of other workers is more in Chitradurga C. D. Block i.e. 41.28 per cent.

TABLE 34: DISTRIBUTION OF WORKERS BY SEX IN FOUR CATEGORIES OF ECONOMIC ACTIVITY IN CD BLOCKS, 2011

Sl. No.	Name of CD Block	Persons / Males/ Females	Total population	Total workers (main + marginal workers)	Category of Workers							
					Cultivators		Agricultural labourers		Household industry		Other workers	
					Number	Percentage	Number	Percentage	Number	Percentage	Number	Percentage
1	2	3	4	5	6	7	8	9	10	11	12	13
1	0071	Persons	125487	65746	20802	31.64	27974	42.55	2392	3.64	14578	22.17
	Molakalmuru	Males	64095	37264	13733	36.85	12365	33.18	1294	3.47	9872	26.49
		Females	61392	28482	7069	24.82	15609	54.80	1098	3.86	4706	16.52

TABLE 34: DISTRIBUTION OF WORKERS BY SEX IN FOUR CATEGORIES OF ECONOMIC ACTIVITY IN CD BLOCKS, 2011

Sl. No.	Name of CD Block	Persons / Males/ Females	Total population	Total workers (main + marginal workers)	Category of Workers							
					Cultivators		Agricultural labourers		Household industry		Other workers	
					Number	Percentage	Number	Percentage	Number	Percentage	Number	Percentage
1	2	3	4	5	6	7	8	9	10	11	12	13
2	0072-Challakere	Persons	310590	177113	59690	33.70	80475	45.44	5359	3.03	31589	17.84
		Males	158343	97166	40189	41.36	33504	34.48	2741	2.82	20732	21.34
		Females	152247	79947	19501	24.39	46971	58.75	2618	3.27	10857	13.58
3	0073-Chitradurga	Persons	272142	143018	51814	36.23	57953	40.52	2703	1.89	30548	21.36
		Males	138532	85591	37817	44.18	25143	29.38	1591	1.86	21040	24.58
		Females	133610	57427	13997	24.37	32810	57.13	1112	1.94	9508	16.56
4	0074-Holalkere	Persons	185241	106878	49370	46.19	40397	37.80	2397	2.24	14714	13.77
		Males	93964	61509	34598	56.25	16546	26.90	1239	2.01	9126	14.84
		Females	91277	45369	14772	32.56	23851	52.57	1158	2.55	5588	12.32
5	0075-Hosdurga	Persons	206746	116377	57125	49.09	32066	27.55	1872	1.61	25314	21.75
		Males	104605	67452	37438	55.50	13276	19.68	909	1.35	15829	23.47
		Females	102141	48925	19687	40.24	18790	38.41	963	1.97	9485	19.39
6	0076-Hiriyur	Persons	229717	124110	43775	35.27	51327	41.36	4398	3.54	24610	19.83
		Males	116034	71621	32190	44.94	21864	30.53	1739	2.43	15828	22.10
		Females	113683	52489	11585	22.07	29463	56.13	2659	5.07	8782	16.73
	Total	**Persons**	**1329923**	**733242**	**282576**	**38.54**	**290192**	**39.58**	**19121**	**2.61**	**141353**	**19.28**
		Males	**675573**	**420603**	**195965**	**46.59**	**122698**	**29.17**	**9513**	**2.26**	**92427**	**21.97**
		Females	**654350**	**312639**	**86611**	**27.70**	**167494**	**53.57**	**9608**	**3.07**	**48926**	**15.65**

The distribution of workers by economic activity is presented for the C.D blocks of the district which includes only the rural population. The above table shows that the percentage of cultivators and agricultural labourers are higher than household industry workers and other workers in all C.D blocks. The above distribution points out that agricultural activity is predominant in Holalkere C.D block, where 83.99 per cent of them are involved in this activity. In rest of the block more than 74 per cent are involved in this activity.

TABLE 35: DISTRIBUTION OF WORKERS BY SEX IN FOUR CATEGORIES OF ECONOMIC ACTIVITY IN TOWNS, 2011

Sl. No.	Name of town	Persons / Males/ Females	Total population	Total workers (main + marginal workers)	Category of workers							
					Cultivators		Agricultural labourers		Household industry		Other workers	
					Number	Percentage	Number	Percentage	Number	Percentage	Number	Percentage
1	2	3	4	5	6	7	8	9	10	11	12	13
1	803118	Persons	15797	5740	212	3.69	441	7.68	369	6.43	4718	82.20
	Molakalmuru	Males	7954	4247	178	4.19	235	5.53	209	4.92	3625	85.35
	(TP)	Females	7843	1493	34	2.28	206	13.80	160	10.72	1093	73.21

TABLE 35: DISTRIBUTION OF WORKERS BY SEX IN FOUR CATEGORIES OF ECONOMIC ACTIVITY IN TOWNS, 2011

Sl. No.	Name of town	Persons / Males/ Females	Total population	Total workers (main + marginal workers)	Category of workers							
					Cultivators		Agricultural labourers		Household industry		Other workers	
					Number	Percentage	Number	Percentage	Number	Percentage	Number	Percentage
1	2	3	4	5	6	7	8	9	10	11	12	13
2	803119	Persons	55194	22134	445	2.01	630	2.85	1089	4.92	19970	90.22
	Challakere	Males	27588	15869	339	2.14	251	1.58	667	4.20	14612	92.08
	(TMC)	Females	27606	6265	106	1.69	379	6.05	422	6.74	5358	85.52
3	803120	Persons	145853	53694	701	1.31	762	1.42	2653	4.94	49578	92.33
	Chitradurga	Males	73020	41006	554	1.35	505	1.23	1873	4.57	38074	92.85
	(CMC + OG)	Females	72833	12688	147	1.16	257	2.03	780	6.15	11504	90.67
4	605618	Persons	5884	2082	47	2.26	82	3.94	24	1.15	1929	92.65
Matadakurubarahatti		Males	3011	1682	44	2.62	43	2.56	12	0.71	1583	94.11
	(CT)	Females	2873	400	3	0.75	39	9.75	12	3.00	346	86.50
5	803121	Persons	15783	5844	601	10.28	517	8.85	653	11.17	4073	69.70
	Holalkere	Males	8004	4350	540	12.41	302	6.94	421	9.68	3087	70.97
	(TP)	Females	7779	1494	61	4.08	215	14.39	232	15.53	986	66.00
6	605820	Persons	6236	2555	399	15.62	542	21.21	232	9.08	1382	54.09
	Chikkajajur	Males	3024	1794	348	19.40	274	15.27	177	9.87	995	55.46
	(CT)	Females	3212	761	51	6.70	268	35.22	55	7.23	387	50.85
7	803122-	Persons	28370	10150	243	2.39	84	0.83	182	1.79	9641	94.99
	Hosdurga	Males	14543	8015	217	2.71	49	0.61	117	1.46	7632	95.22
	(TMC)	Females	13827	2135	26	1.22	35	1.64	65	3.04	2009	94.10
8	803123	Persons	56416	21146	1021	4.83	1087	5.14	1912	9.04	17126	80.99
	Hiriyur	Males	28126	15745	793	5.04	674	4.28	1113	7.07	13165	83.61
	(TMC)	Females	28290	5401	228	4.22	413	7.65	799	14.79	3961	73.34
District (Urban)		**Persons**	**329533**	**123345**	**3669**	**2.97**	**4145**	**3.36**	**7114**	**5.77**	**108417**	**87.90**
Chitradurga(566)		**Males**	**165270**	**92708**	**3013**	**3.25**	**2333**	**2.52**	**4589**	**4.95**	**82773**	**89.28**
		Females	**164263**	**30637**	**656**	**2.14**	**1812**	**5.91**	**2525**	**8.24**	**25644**	**83.70**

The sex wise distribution of workers by economic activity is presented for the urban areas of the district. The total number of workers, main and marginal constitute 37.43 per cent of total urban population. Cultivators and agricultural labourers are 6.33 and other workers category constitute 87.9 per cent. Highest percentage of main and marginal workers (40.97 per cent) and Cultivators (15.62 per cent) has been reported from Chikkajajur (CT). The highest percentage of female agricultural labourers has also been reported from Chikkajajur (CT) (35.22 per cent).

BRIEF ANALYSIS OF VILLAGE DIRECTORY AND TOWN DIRECTORY
DATA BASED ON INSET TABLES 36 TO 45

TABLE 36: DISTRIBUTION OF VILLAGES ACCORDING TO AVAILABILITY OF DIFFERENT AMENITIES, 2011

Sl. No.	Name of CD Block	Number of inhabited villages	Type of amenity available									
			Education*	Medical ^	Drinking water	Post office#	Telephone **	Transport communications $	Banks @	Agricultural credit societies	Approach by pucca road	Power supply
1	2	3	4	5	6	7	8	9	10	11	12	13
1	0071-Molakalmuru	78	74 (94.87)	45 (57.69)	78 (100)	22 (28.21)	78 (100)	62 (79.49)	6 (7.69)	9 (11.54)	68 (87.18)	78 (100)
2	0072-Challakere	182	166 (91.21)	125 (68.68)	182 (100)	61 (33.52)	182 (100)	155 (85.16)	14 (7.69)	21 (11.54)	144 (79.12)	182 (100)
3	0073-Chitradurga	173	164 (94.8)	117 (67.63)	173 (100)	48 (27.75)	173 (100)	145 (83.82)	14 (8.09)	32 (18.5)	153 (88.44)	170 (98.27)
4	0074-Holalkere	163	157 (96.32)	86 (52.76)	163 (100)	51 (31.29)	163 (100)	113 (69.33)	15 (9.2)	22 (13.5)	126 (77.3)	163 (100)
5	0075-Hosdurga	201	178 (88.56)	84 (41.79)	201 (100)	53 (26.37)	201 (100)	129 (64.18)	13 (6.47)	19 (9.45)	172 (85.57)	199 (99)
6	0076-Hiriyur	151	144 (95.36)	88 (58.28)	151 (100)	56 (37.09)	151 (100)	136 (90.07)	16 (10.6)	24 (15.89)	136 (90.07)	151 (100)
	Total	**948**	**883 (93.14)**	**545 (57.49)**	**948 (100)**	**291 (30.7)**	**948 (100)**	**740 (78.06)**	**78 (8.23)**	**127 (13.4)**	**799 (84.28)**	**943 (99.47)**

Note:-

* Education includes all education facilities.

^ Medical includes all medical facilities.

Post office includes post office, telegraph office and Post and telegraph office.

$ Transport communication includes bus service, rail facility and navigable waterways.

@ Bank includes Commercial Bank and Cooperative Bank.

** Telephone includes Telephone,PCO and Mobile.

This table reveals brief analysis of various amenities which are available in C.D. Block of the district. It can be seen from the above table that good percentage of inhabited villages (93.14 per cent) have educational facilities and 57.49 per cent have medical facilities. The position of medical facilities varies from 41.79 per cent to 68.68 per cent in the C.D Blocks. All the villages have drinking water and telephone facility. Post office and transport and communication facilities are available for 30.7 and 78.06 per cent of villages respectively. Availability of banking facililty is not satisfactory (8.23 per cent). About 13.4 per cent of villages have agricultural credit society and 84.28 percent of villages are approachable by pucca road. Almost all villages (99.47 per cent) have power supply in the district.

TABLE 37: NUMBER AND PERCENTAGE OF RURAL POPULATION SERVED BY DIFFERENT AMENITIES, 2011

Sl. No.	Name of CD Block	Total population of inhabited villages	Type of amenity available									
			Education*	Medical ^	Drinking water	Post office #	Telephone **	Transport communications $	Banks @	Agricultural credit societies	Approach by pucca road	Power supply
1	2	3	4	5	6	7	8	9	10	11	12	13
1	0071-Molakalmuru	125487	125337 (99.88)	110823 (88.31)	125487 (100)	71861 (57.27)	125487 (100)	120993 (96.42)	33469 (26.67)	40817 (32.53)	123083 (98.08)	125487 (100)
2	0072-Challakere	310590	306890 (98.81)	283148 (91.16)	310590 (100)	177514 (57.15)	310590 (100)	296955 (95.61)	58663 (18.89)	81768 (26.33)	283019 (91.12)	310590 (100)
3	0073-Chitradurga	272142	269953 (99.2)	240535 (88.39)	272142 (100)	123946 (45.54)	272142 (100)	257990 (94.8)	49691 (18.26)	82759 (30.41)	258374 (94.94)	272091 (99.98)
4	0074-Holalkere	185241	184631 (99.67)	142427 (76.89)	185241 (100)	95899 (51.77)	185241 (100)	158285 (85.45)	37719 (20.36)	36690 (19.81)	158021 (85.31)	185241 (100)
5	0075-Hosdurga	206746	203978 (98.66)	151233 (73.15)	206746 (100)	100495 (48.61)	206746 (100)	174504 (84.41)	41416 (20.03)	52288 (25.29)	192742 (93.23)	206729 (99.99)
6	0076-Hiriyur	229717	229169 (99.76)	196556 (85.56)	229717 (100)	144430 (62.87)	229717 (100)	223229 (97.18)	49562 (21.58)	72423 (31.53)	220718 (96.08)	229717 (100)
	Total	**1329923**	**1319958 (99.25)**	**1124722 (84.57)**	**1329923 (100)**	**714145 (53.7)**	**1329923 (100)**	**1231956 (92.63)**	**270520 (20.34)**	**366745 (27.58)**	**1235957 (92.93)**	**1329855 (99.99)**

Note:-

* Education includes all education facilities.

^ Medical includes all medical facilities.

Post office includes post office, telegraph office and Post and telegraph office.

$ Transport communication includes bus service, rail facility and navigable waterways.

@ Bank includes Commercial Bank and Cooperative Bank.

** Telephone includes Telephone,PCO and Mobile.

C.D. Blockwise distribution of population served by different amenities is presented in this table. Data reveals that 99.25 per cent of the rural population is served by educational institutions while 84.57 per cent have medical facility. Drinking water facility and telephone is available to the entire (100 per cent) rural population. About 92.63 per cent of population has transport and communications facility and 53.7 per cent of rural population is served with post facility. Only 20.34 percent of the rural population have banking facility whereas 27.58 per cent of them have the facility of agricultural credit society. Nearly 92.93 per cent of rural population have pucca roads and 99.99 per cent of them have power supply.

TABLE 38: DISTRIBUTION OF VILLAGES NOT HAVING CERTAIN AMENITIES, ARRANGED BY DISTANCE RANGES FROM THE PLACES WHERE THESE ARE AVAILABLE, 2011

Village not having the amenity of	Distance range of place from the villages where the amenity is available			
	Less than 5 kilometres	5-10 kilometres	10+ kilometres	Total (Col. 2-4)
1	2	3	4	5
1. Education:-				
(a) Primary school	61	5	0	66
(b) Middle school	221	59	0	280
(c) Degree college	152	316	475	943
2. Medical:-				
(a) Hospital	149	281	517	947
(b) PHC	254	380	234	868
3. Post office-	412	245	0	657
4. Telephone	0	0	0	0
5. Bus service	162	117	0	279
6. Bank:-				
(a) Commercial Bank	200	342	328	870
(b) Cooprative bank	35	156	757	948
7. Agricultural credit societies	254	322	245	821

Degree college includes Art,Engineering and Medicine

Hospital includes Allopathic & Alternative Medicine

Post office includes post office, telegraph office and post & telegraph office

Telephone includes Telephone, PCO and mobiles

Bus includes private and public

There are 66 villages which do not have any primary school facility; out of this for 61 villages, primary school is located at a distance of less than 5 km. Totally 280 villages do not have middle school, out of which 221 villages have this facililty at a distance of less than 5 km. Similarly 943 villages do not have degree college, out of which 152 villages have this facililty at a distance of less than 5 km. and 316 villages have this facililty at a distance of 5-10 km. Of 947 villages not having hospitals 149 have this at a distance of less 5 km. and for 281 villages, it is available at 5-10 km. distance. For 254 villages primary health centers are available at a distance of less than 5 km. Regarding post office good number of villages has this facility at a distance less than 5 kms. Majority of the villages have banking facillity at a distance of 5-10 km. or more than 10 km. and for 254 villages agricultural credit socities are available at a distance less than 5 km. The other details can be seen from the above table.

TABLE 39: DISTRIBUTION OF VILLAGES ACCORDING TO THE DISTANCE FROM THE NEAREST STATUTORY TOWN AND AVAILABILITY OF DIFFERENT AMENITIES, 2011

Distance Range from the nearest Statutory Town (In Kilometres)	Number\ Percentage	Number of Inhabited Villages in Each Range	Type of amenity available							
			Education*	Medical ^	Post Office#	Telephone **	Transport Communications $	Banks @	Agricultural Credit Societies	Approach by Pucca Road
1	2	3	4	5	6	7	8	9	10	11
Less than 5	Number	35	32	21	6	35	27	1	6	28
	Percentage		91.43	60	17.14	100	77.14	2.86	17.14	80
5 - 15	Number	302	279	171	100	302	224	29	39	252
	Percentage		92.38	56.62	33.11	100	74.17	9.6	12.91	83.44
16- 50	Number	611	572	353	185	611	489	48	82	519
	Percentage		93.62	57.77	30.28	100	80.03	7.86	13.42	84.94
51+	Number	0	0	0	0	0	0	0	0	0
	Percentage		0	0	0	0	0	0	0	0
Unspecified	Number	0	0	0	0	0	0	0	0	0
	Percentage		0	0	0	0	0	0	0	0
Total	**Number**	**948**	**883**	**545**	**291**	**948**	**740**	**78**	**127**	**799**
	Percentage		**93.14**	**57.49**	**30.7**	**100**	**78.06**	**8.23**	**13.4**	**84.28**

Note:-

* Education includes all education facilities.

^ Medical includes all medical facilities.

Post office includes post office, telegraph office and Post and telegraph office.

$ Transport communication includes bus service, rail facility and navigable waterways.

@ Bank includes Commercial Bank and Cooperative Bank.

** Telephone includes Telephone,PCO and Mobile.

The villages have been arranged according to the distance in ranges from the nearest statutory tow n. Majority of the villages are little far from their nearest town, particularly 302 and 611 villages are situated at a distance of 5-15 km. and 16-50 km. respectively. The distance from the nearest statutory town to the village has been highly correlated with type of amenities available as per 2011 Census. Irrespective of the distance, villages have certain amenities.

TABLE 40: DISTRIBUTION OF VILLAGES ACCORDING TO POPULATION RANGE AND AMENITIES AVAILABLE, 2011

Population range	Number/ Percentage	Number of inhabited villages in each range	Type of amenity available									
			Education*	Medical^	Drinking water	Post office #	Telephone **	Transport communications $	Banks @	Agricultural credit societies	Approach by pucca road	Power supply
1	2	3	4	5	6	7	8	9	10	11	12	13
1-499	Number	201	143	8	201	9	201	90	1	3	123	196
	Percentage		71.14	3.98	100	4.48	100	44.78	0.5	1.49	61.19	97.51

TABLE 40: DISTRIBUTION OF VILLAGES ACCORDING TO POPULATION RANGE AND AMENITIES AVAILABLE, 2011

Population range	Number/ Percentage	Number of inhabited villages in each range	Type of amenity available									
			Education*	Medical^	Drinking water	Post office #	Telephone **	Transport communications $	Banks @	Agricultural credit societies	Approach by pucca road	Power supply
1	2	3	4	5	6	7	8	9	10	11	12	13
500-999	Number	237	230	28	237	28	237	140	3	12	205	237
	Percentage		97.05	11.81	100	11.81	100	59.07	1.27	5.06	86.5	100
1000 - 1999	Number	309	309	308	309	102	309	309	16	39	273	309
	Percentage		100	99.68	100	33.01	100	100	5.18	12.62	88.35	100
2000 - 4999	Number	175	175	175	175	129	175	175	41	56	172	175
	Percentage		100	100	100	73.71	100	100	23.43	32	98.29	100
5000 - 9999	Number	24	24	24	24	21	24	24	16	15	24	24
	Percentage		100	100	100	87.5	100	100	66.67	62.5	100	100
10000 +	Number	2	2	2	2	2	2	2	1	2	2	2
	Percentage		100	100	100	100	100	100	50	100	100	100
District Total	**Number**	**948**	**883**	**545**	**948**	**291**	**948**	**740**	**78**	**127**	**799**	**943**
	Percentage		**93.14**	**57.49**	**100**	**30.7**	**100**	**78.06**	**8.23**	**13.4**	**84.28**	**99.47**

Note:-

***** Education includes all education facilities.

^ Medical includes all medical facilities.

Post office includes post office, telegraph office and Post and telegraph office.

$ Transport communication includes bus service, railway facility and navigable waterways.

@ Bank includes Commercial Bank and Cooperative Bank.

****** Telephone includes Telephone,PCO and Mobile.

Table No. 40 depicts the distribution of villages according to population range and availability of certain amenities. Irrespective of the villages distributed under different population ranges, amenities like drinking water and telephone is available to all the villages. Medical facility is available to all the villages having population 2000 and above. Education facility is available to 93.14 percent of the villages. Post office facility is available for 30.7 per cent of villages and transport and communication facility is there for 78.06 percent of villages. Irrespective of the population size, more than 90 percent of the villages do not have banking facility and agricultural credit society facility is available for 13.4 percent of villages. Almost all the villages (99.47 percent) have power supply and 84.28 percent of them are approachable by pucca road.

TABLE 41: DISTRIBUTION OF VILLAGES ACCORDING TO LAND USE, 2011

Sl. No.	Name of CD Block	Number of inhabited villages	Total area (in Hectares)	Percentage of cultivable area to total area	Percentage of irrigated area to total cultivable area
1	2	3	4	5	6
1	0071-Molakalmuru	78	62318.81	59.96	14.74
2	0072-Challakere	182	195538.15	64.86	14.28
3	0073-Chitradurga	173	124981.29	71.40	14.14
4	0074-Holalkere	163	97412.22	61.46	19.89
5	0075-Hosdurga	201	126802.47	56.25	12.68
6	0076-Hiriyur	151	163160.94	62.43	26.15
	Total	**948**	**770213.88**	**63.16**	**17.23**

Note:- Cultivable area= irrigated area + unirrigated area

This table depicts the distribution of villages according to land use. Data reveals that, only the cultivable area of the rural district has been taken into consideration which include both irrigated and un-irrigated areas. The cultivable area of the rural portion comprise of 63.16 per cent of the total area. Among the C. D. Blocks Chitradurga is having the highest percentage of cultivable area i.e. 71.40 per cent. The percentage of irrigated area to the total cultivable area for the district is 17.23 per cent and it is highest in Hiriyur C. D. Block (26.15 per cent).

TABLE 42: SCHOOLS/ COLLEGES PER 10,000 POPULATION IN TOWNS, 2011

Sl. No.	Name of the town	Type of educational institution				
		Primary	Middle	Secondary / matriculation	Senior secondary	College
1	2	3	4	5	6	7
1	803118-Molakalmuru (TP)	13	11	6	1	1
2	803119-Challakere (TMC)	8	8	5	1	1
3	803120-Chitradurga (CMC + OG)	10	6	3	2	0
4	605618-Matadakurubarahatti (CT)	10	10	3	2	0
5	803121-Holalkere (TP)	13	12	10	3	1
6	605820-Chikkajajur (CT)	18	14	10	3	2
7	803122-Hosdurga (TMC)	8	9	6	2	0
8	803123-Hiriyur (TMC)	6	8	4	1	1
	Total	**86**	**78**	**47**	**15**	**6**

Note- * College includes Arts/ Science/ Commerce College (Degree Level and above)

The types of educational institutions per 10,000 population for the urban district is provided in the above table. The urban district has 86 primary schools,78 middle, 47 Secondary/Matriculation, 15 Senior secondary and 6 college per 10,000 population. The town wise data is provided in the above table.

TABLE 43: NUMBER OF BEDS IN MEDICAL INSTITUTIONS IN TOWNS, 2011

Sl. No.	Name of the town	Number of beds in medical institutions per 10,000 population (Approx. numbers)
1	2	3
1	803118-Molakalmuru (TP)	132
2	803119-Challakere (TMC)	51
3	803120-Chitradurga (CMC + OG)	70
4	605618-Matadakurubarahatti (CT)	0
5	803121-Holalkere (TP)	132
6	605820-Chikkajajur (CT)	0
7	803122-Hosdurga (TMC)	104
8	803123-Hiriyur (TMC)	48
	Total	**537**

The number of beds in medical institutions per 10,000 population in the towns of the district is presented in the above table. The urban district reported 537 beds per 10,000 population. The highest of 132 beds is reported from Holalkere (TP).

TABLE 44: PROPORTION OF SLUM POPULATION IN TOWNS, 2011

Sl. No.	Name of the town having slum	Total population	Slum population	Percentage of slum population to total population
1	2	3	4	5
1	803118-Molakalmuru (TP)	15797	4097	25.94
2	803119-Challakere (TMC)	55194	15395	27.89
3	803120-Chitradurga (CMC + OG)	145853	29297	20.09
4	803121-Holalkere (TP)	15783	4530	28.70
5	803122-Hosdurga (TMC)	28370	6315	22.26
6	803123-Hiriyur (TMC)	56416	22530	39.94
	Total	**317413**	**82164**	**25.89**

The slum population of the urban district is 25.89 per cent of the total urban population. The highest of 39.94 per cent of slum population is reported from Hiriyur (TMC) and the lowest 20.09 per cent from Chitradurga (CMC+ OG). The table above provides the data for all the towns of the district.

TABLE 45: MOST IMPORTANT COMMODITY MANUFACTURED IN TOWNS, 2011

Sl. No.	Name of the town	Name of three most important commodities manufactured
1	2	3
1	803118-Molakalmuru (TP)	Silk Sarees, Bricks
2	803119-Challakere (TMC)	Ground Nut Oil, Edible Oil
3	803120-Chitradurga (CMC + OG)	Cotton, Groundnut Oil, Wood Works
4	605618-Matadakurubarahatti (CT)	Cotton, Sun Flower Oil
5	803121-Holalkere (TP)	Cement Bricks, Coconut Oil

TABLE 45: MOST IMPORTANT COMMODITY MANUFACTURED IN TOWNS, 2011

Sl. No.	Name of the town	Name of three most important commodities manufactured
1	2	3
6	605820-Chikkajajur (CT)	Coconut Oil
7	803122-Hosdurga (TMC)	Coconut Oil, Coir Products, Furniture
8	803123-Hiriyur (TMC)	Sugar, Coir Products, Groundnut Decorticators

Different commodities manufactured and exported from the towns of the district are given in the above table.Edible oils like ground nut and coconut oils and coir products are the main commodity manufactured and exported from most of the towns. Other than that silk sarees, bricks, furniture etc. are the other items manufactured and exported from these towns of the district.

Archaeology

The pre-historic archaeology in the district requires detailed study of two places, namely Chandravalli and Brahmagiri.

In the valley of Chandravalli an ancient city flourished, as per the current story among the people. The iron-sarathy and painted pottery suggest a possible pre-historic iron-age and existence of man during neo-lithic period to the middle age. The Satavahana regime dates to the first and second century A.D. During the British Commission of government, a number of lead coins were collected and sent to British Museum and elsewhere. Lead coins belonging to the Satavahanas, Roman silver coins and ornaments of gold, silver and copper were picked up near the 'Tiger rock' and a new water course. Walls constructed of ancient bricks were faintly visible. Painted and polished potteries were quite common. There are the rock inscriptions of Mayurasharva Kadamba, which reveal the existence of prosperous town in the Satavahana and early Kadamba periods.

Brahmagiri has earned a place in the archaeological map of India since the discovery of Ashoka's edicts round about this place. This important discovery revealed that the Maurya Empire extended at least upto Chitradurga district.

There were three inscriptions discovered of which the best preserved is the Brahmagiri inscription, engraved on the top of a great gneiss boulder, at a point called "Ganjigunte Mule".

All the three inscriptions are in Brahmi characters, expressed in Prakrit language. The main object of the edicts is to exhort the classes of people to greater effort in pious duties as the king adduces his own example.

A study of the ground went to show that an extension town of about the Maurya times had flourished in the neighbourhood of the Brahmagiri inscriptions.

Seven centuries ago there was also the prosperous town of Haneya flourishing to the west of the hill. The Akkathangi temple, the Pagedesalu hill temple, the Jain temple, the fort walls near the fort of the hills, the steps leading from the fields to the hill and the Trishankeshwara and the Bhagyalakshmi temple, the basement of two palatial buildings and the Hulikunte tank on the hill are all said to have belonged to this town.

There is also an inscription of the Hoysala king Vira Ballala II (A.D. 1190) who proudly claims that he conquered the hill fort of Haneya and founded the city of "Vijayanagara".

Brief description on places of religious and historical importance in villages:

Challakere taluk

Dodderi: The historical importance of this place lies in the fact that this was founded by Thimmanna Nayaka, the founder of a line of chiefs known as the Nidugal chiefs. Dodderi was once a centre of paper manufacture.

Naikanhatti: Naikanhatti is known in historical accounts as Hatti. This was a seat of administration of a small chiefdom during the 17th Century AD. The village has a tomb-shrine dedicated to a saint named Tippe Rudrayya who lived in the early 18h Century. On account of his

spiritual powers he became the preceptor of the chiefs of Hatti family. The construction of the local tank, one of the biggest in the district, is attributed to this saint.

Chitradurga taluk

Ingladhal: Though this village and its surroundings are for long been known for the sulphur and copper deposits, it is during the last decade that exploration of the ore was begun. The ash mounds and the slag found in association with megaliths, indicate that this place was in the remote past, a centre of mining and metallurgy.

Sirigere: This is an important religious centre and the headquarters of the famous Veerashaiva Matha known as Taralabalu Matha. This religious institution has for quite some time been running several education institutions for the benefit of the general public.

Hiriyur taluk

Vanivilaspura: Also known as Marikanive, this village has in its proximity a dam built across the river Vedavati. Construction of this dam was completed in 1907 and since then water is being made available for irrigation. Kanive Maramma, the presiding deity of the place, has a shrine and under its auspicious an annual fair is held every August.

Bharmagiri: This is situated in a low fortified hill and named after Bharmanna Nayaka, a Palegar of Chitradurga. The village has a shrine in which the procession image of Kanive Maramma, the presiding deity of Marikanive is kept.

Aimangala: According to an inscription of 975 A.D. this ancient place was known as Ayyapamangala. There is a ruined fort of massive works and a moat all round. The village has a Vaishnava tradition and also a place in ruins. The Virabhadra temple of this village is also an important monument.

Harthikote: This was the headquarters of Harati Chiefs who later occupied Nidugal and came to be known in history as Nidugal chiefs.

Abbinahole: In this place there is a Virgal erected by Nolamba king Aiyapa in 933 A.D. The village has a temple dedicated to Ranganatha, where the main object of worship is a round stone which is believed to be an Udbhava murthy i.e., that which has emerged from the earth of its own accord.

Holalkere taluk

Malladihalli: A saintly social worker named Sri Raghavendra Swamiji has built an Ashrama and over the years has developed here an educational complex and centre for yoga training.

Hosdurga Taluk

Neergunda: This place is interesting as the site of an ancient city. During the fourth century A.D. under the Gangas this was the capital of a Jaina principality. According to tradition, the city was founded in 160 B.C. by Nilashekara, a king from North India and named as Nilavatipattana.

Bagur: This village is known for its famous temple of Channakeshava swamy.

Devapura: The temple of Halarameshwara situated here is a famous religious institution in this neighbourhood. The village has a sacred pond where, on the basis of the Prasada received by the devotee, it is believed, one can foretell the future.

Mathodu: This was a seat of a line of Palegars founded by Giriyappa Nayaka. Mathodu was once upon a time famous for the manufacture of glass bangles.

Sirampura: Formerly known as Budihal, this place has a fort which was built during the 15th Century by a chief who was a subordinate of the Vijayanagara kings. This was one of the prominent centres of insurgency in 1831.

Heggere: This is a centre of pilgrimage for Jains.

Molakalmuru taluk

Siddapura: Brahmagiri, one of the most important sites of archaeological excavations of a micro lithic culture, is situated in this village. According to an inscription dated in 962 A.D. this is the spot where Jatayu the heroic bird killed by Ravana while trying to rescue Sita from the clutches of Ravana. On the Jatinga Rameshwara hill nearby there are several temples such as Rameshwara, Bhogeshwara, Ganesha (with two hands) and the one dedicated to Jatayu.

Three minor edicts of Ashoka have been found here. One of these is located on a hill called Emmetammannana gundu near Siddapura and the other is on a rock called Akshara bonde near Brahmagiri. These two have been declared as protected monuments. The third edict is on a rock called Balegara gundu near Jatinga Rameshwara temple and this

is greatly defaced. The area bounded by these edicts was the site of Ishila, a Mauryan town, which was probably the headquarters of a local division. Excavations have revealed some traces of an earlier town dating back to 8th century B.C. According to inscriptions, in the days of the Hoysalas, there was a town called Haneya at this site.

A number of cromlechs of a variety of shapes and sizes are found in this area. Painted pottery, hundreds of micro-liths such as knives, saws, arrow heads etc. made of chert, chalcedony and flint have been found here.

On Brahmagiri hills there is a temple of Trishankeshwara and a building called Mahal. This Mahal was built by a Veerashaiva guru during the 19th century.

Places of tourist interest in and around the towns of the district:

Chitradurga: Legends connected with this town associate it with two episodes narrated in Mahabharata. Pandavas are said to have stayed here for some time during their exile. A site near this town is pointed out as the site where Bheema was accosted by Hidimbi who instantly fell in love with him. The development later resulted in duel between Bheema and her brother Hidimbasura. Bheema killed the giant and married Hidimbi. Near this site there are temples containing lingas named after each one of the Pandavas brothers and another one dedicated to Hidimba under the name Hidimbeshwara. A large piece of bone which is preserved carefully in this shrine is said to be the remnant of a tooth of the giant.

Chandravalli valley which lies immediately to the west of the fort derives its name from Chandrahasa, the king of Kuntala mentioned in Mahabharata. Chandravalli is one of the very important and ancient archaeological sites in Karnataka. Series of excavations have been conducted here to enable a proper reconstruction of its historical past. Neoliths discovered in the caves of Neralagondi and Baralagondi suggest the existence of a human settlement here during the Neolithic age. The earlier forms of painted pottery and evidences of iron smelting reveal the life pattern during the prehistoric Iron Age. Remnants of walls constructed out of large sized bricks (measuring 18"x9"x3",18"x9"x3 1/2"& 16"x8"x4 ½"), of the painted and polished pottery and a rock inscription of Mayura Sharma Kadamba paint to the existence of a prosperous township at this site during the period of the Satavahanas and the Kadambas. Lead coins of Satavahanas, silver coins of Romans and ornaments of gold, silver and copper have also been discovered here. The excavations at Chandravalli thus opened up a vast vista of time extending over the last three millenniums or even more.

The present name of the town is derived from Chitrakaldurga. There is a lofty hill with a peak which looks like Chatrakal or an umbrella. A number of inscriptions belonging to the Chalukyas, the Hoysalas and the Vijayanagar kings have been found here. The Chitradurga fort is called Yelusuttinakote, i.e., a fort with seven series of enclosure walls. The outermost walls have four gates. There are 18 temples in the upper fort. The height of the walls range from five to thirteen metres depending upon the landscape and the configuration of rock formations. When the fort was intact it had as many as 19 gateways, 33 postern gates, 35 secret entrances and four invisible entrances. Part of the fort which is mainly of mud was built by the Palegars of Chitradurga and that part which is mainly of granite slabs was built by Hyder Ali and Tipu Sultan. At several places huge granite cubes have been neatly cut and joined, apparently without the use of any cementing material.

The main temples here are of Sampige Siddheshwara, Hidimbeshwara, Ekanathamma, Phalguneshwara, Gopalkrishna, Anjaneya,Subbaraya and Basava. In Hidimbeshwara temple, apart from the tooth of Hidimba, there is a huge cylinder made out of iron plates- about 3 metres in circumference and two metres high. This is known as the *bheri* or drum of Bheema.

There is an interesting masonry pot of three metres depth and about seven metres diameter. This is pointed out as the place that was being used for grinding gunpowder during the times of Hyder Ali and Tipu Sultan. There are a series of inter-connected tanks which were meant to conserve the rain water. This device allowed water to flow from one tank to the other in succession with a minimum loss and permitted preservation of large quantities of water for subsequent use. It is said that on account of this wonderful arrangement the fort never suffered from water scarcity throughout its history.

One of the secret entrances into the fort is called Vanake Kindi. The name commemorates the heroic deed of Obavva who with great presence of mind attacked a column of the

enemy soldiers who were stealthily entering the fort one by one. She used the Vanake or the common pestle used for pounding paddy as her weapon and defended the fort. This event occurred when the forces of Hyder Ali laid siege to the Chitradurga fort.

In the lower fort there is a large temple built by the Palegars and dedicated to Uchchangiamma or Uthsavamba, their tutelary deity. About two kilometres north-west of the town is situated Murugharajendra Matha, a famous religious institution of Lingayats.

To the west of the town amidst a group of hills is situated the Ankli Matha. A series of ancient subterranean chambers cut out at different levels, shrines and pedestals may be seen here. An inscription dated in 1286 A .D. belonging to the Hoysala period is found near the Panchalinga cave here. Jogi Matti, one of the highest points of the district is located five kilometres to the south of the town.

Chitradurga is a colourful spot from historical and archaeological points of view and affords immense satisfaction to the tourist interested in history. Its scenic beauty, as well as architectural and defence installations have been captured in the films with historical and also social themes produced in Kannada.

Challakere: Neither the town nor its immediate neighbourhood has any place of tourist interest. The town however enjoys State wide reputation as a trading centre. The weekly shandy held here is said to be one of the biggest shandies of the district.

Hiriyur: This town was founded in the 16th century by Keshava Nayaka, a chief of Mayasandra. The ancient temple of Teru-Malleahwara here is built in Dravidian style. There is a 15 metre high deepastamba (lamp pillar) having 8 lamps in the shape of iron cups each of which is capable of holding 10 seers of oil. These lamps are lighted once during the Kartika masa.

This place is renowned for having the oldest dam in Karnataka, Mari Kanive, which is built on the Vedavati river. Vani Vilas Sagar is an artificial lake built by the Maharaja of Mysore across river Vedavati, having dimensions 162 ft by 1300 ft, this reservoir comprises two pavilion halls built in saracenic style.

Holalkere: During the 10th century, Holalkere is said to have been an important Jaina centre. The present town was founded by one Boya Gauda, under the protection of Doddanna Nayaka, a chief of Dhummi. The place is famous for the three metre high idol of Lord Ganesha called Bailu Ganapathi.

Hosdurga: This town has the remnants of a hill fort which was erected by Chikkanna Nayaka, a Palegar of Chitradurga.

Molakalmuru: Molakalmuru is a place of great antiquity. To the north of the present township, the Kadambas had built a fortified town called Lunkeyakote. Nearby is a temple of Lunkeshwara said to have been built by a Kadamba prince during the 10th century. The unique feature of this temple is that it is served by a succession of Gosayins from North India. A large reservoir constructed by a Chief of Hatti, a rock called Kuguva Bande (that which produces a chain of echoes), and a boulder, on which a Yamaka in praise of Kalidasa is engraved are the other interesting objects in the vicinity of this town. The silk weaving industry of the place enjoys wide reputation and provides employment and sustenance to a considerable proportion of population of the town.

Scope of village and Town Directory – column heading wise explanation and coverage of data.

Village Directory 2011 Census:-

The Village Directory is being compiled for both inhabited and un-inhabited villages. In the village directory both private and Government facilities/institutions have been given. In case of un-inhabited /depopulated villages, the location code number, name and area of the village is being given universally in Village Directory. The columns relating to the amenities and land use pattern, etc. being left blank and it will be noted against the name of the village that it is un-inhabited/depopulated. The Appendices to Village Directory and Inset Tables based on village Directory data are also prepared for inhabited villages.

In the Village Directory format for 2011 Census, there are 121 columns and the details thereon are as follows:

Column No. 1: Serial Number: - Self explanatory. All the villages within the CD block are presented serially in the ascending order of their location code number.

Column No. 2: Name of village: - Self explanatory. The names of the villages are shown against this column. This also includes the forest and uninhabited villages.

Column No. 3: Location Code Number of village:- The location code number of the villages are shown against this column.

Column No. 4: Area of the Village: - The area of the villages is given in hectares.

Column No. 5: Total Population: - The total population of the village as per 2011 Census is given against this column.

Column No. 6: Number of Households: - The number of households as per 2011 Census is given in this column.

Amenities: - The availability of different infrastructural amenities such as education, medical, drinking water, post and telegraph, banks, credit societies, recreation and cultural facilities, communication, power, etc., in each village is given in the Village Directory. Wherever the amenities are not available in the village, the distance range code viz; 'a' for <5 km., 'b' for 5-10 km. and 'c' for 10+ km. of the nearest village/town where facility is available is given. Column wise details are given below:

Column No. 7 – 20 Educational Facilities: - All the different educational facilities available in the village is given under these columns. Nursery/LKG/UKG classes are included in Pre-Primary Schools. Classes up to class V included in Primary School. Classes from VI to VIII are included in the Middle school. Classes IX and X included in Secondary School. Classes XI and XII are included in Senior Secondary School. In case of composite schools like middle school with primary school or secondary school with middle school, these are also included in the number of primary and middle schools, respectively. The information on the entire educational institutes is given under these columns.

Column No. 21 to 38 - Medical Facilities: - All the different medical facilities available in the village are given under these columns.

Column No. 39 to 46 - Drinking Water: - The information on availability of various types of the drinking water facility within the village is given under these columns.

Column No. 47 to 50 – Availability of Toilet and others:- The information on availability of toilet, Bio-Gas etc., available in the village is given under these columns.

Column No. 51 to 67 Communication (Post & Telegraph and transport):- The information on communication and Post Office, Sub-Post Office, & Telegraph Office, Village PIN Code number, Phone-Landlines, Mobile Phone, Private Courier Facility, Internet Café, etc., available in the village is given under these columns. The information on all various transport facilities whether public/private transport like Bus, Railway Station or Navigable waterways, Taxi, Van, Tractors etc., available in the village is also given under these columns.

Column No. 68 to 79 – Village connected to High ways, Village Roads, Banks and Credit Societies: - The information on all roads connected to village is given under these columns. These include National Highway, State Highway, District Roads and other district roads connected to the village, Pucca roads, Kutcha Roads, Water Bounded Macadam Roads, Navigable Water Ways and Foot Paths is given under these columns. Further, the information on availability of banks, ATM and Agricultural Credit societies in the village is given under these columns.

Column No. 80 to 96 Miscellaneous Facilities: - The information on various miscellaneous facilities available in the village is given under these columns. These includes Self -Help Group, Public Distribution Shop (PDS), Mandi/ Regular Market, Weekly Haat, Agricultural Marketing Society, Nutrition Centre (ICDS), Anganwadi Centre, ASHA, Community Centre, Sports Fields, Sports Club/Recreation Centre, Cinema/Video Halls, Public Library, Public Reading Room, News Paper Supply, Assembly Polling Station, Birth and Death Registration Office.

Columns No. 97 to 100 – Electricity: - Availability of Power Supply in the village, whatever may be the form of its use is given in these columns. These include Electricity for Domestic Use, Electricity for Agricultural Use, Electricity for Commercial Use and Electricity for all purposes.

Column No. 101 and 102 -Nearest Town: - The name of the nearest town along with the distance range code is given in these columns.

Land use and Irrigation: - The land use pattern in the Village Directory conforms to the pattern of classification of land use as recommended by the Ministry of Agriculture, Government of India. The Ministry has recommended the maintenance of records of land use pattern under the following 9 categories.

(i)-Column No. 103 -Forests:-This includes all lands classified as forest under any legal enactment dealing with forests or administered as forests, whether state-owned or

private, and whether wooded or maintained as potential forest land. The area of crops raised in the forest and grazing lands or areas open for grazing within the forests remain included under the forest area.

(ii)-Column No. 104- Area under non-agricultural use:- This includes all lands occupied by buildings, roads and railways or under water, e.g. rivers and canals and other lands put to uses other than agriculture.

(iii)-Columns No. 105- Barren and un-culturable land:- This includes all barren and unculturable land like mountains, deserts, etc. Land which cannot be brought under cultivation except at an exorbitant cost should be classified as unculturable whether such land is in isolated blocks or within cultivated holdings.

(iv)-Column No. 106- Permanent Pastures and other Grazing Lands:-This includes all grazing lands whether they are permanent pastures and meadows or not. Village common grazing land is included under this head.

(v)-Column No. 107- Land under Miscellaneous Tree Crops, etc.:- This includes all cultivable land which is not included in 'Net area sown' but is put to some agricultural uses. Lands under Causing trees, thatching grasses, bamboo bushes and other groves for fuel, etc. which are not included under 'Orchards' are classified under this category.

(vi)-Column No. 108- Culturable Waste Land: - This includes lands available for cultivation, whether not taken up for cultivation or taken up for cultivation once but not cultivated during the current year and the last five years or more in succession for one reason or other. Such lands may be either fallow or covered with shrubs and jungles which are not put to any use. They may be assessed or unassessed and may lie in isolated blocks or within cultivated holdings. Land once cultivated but not cultivated for five years in succession is also included in this category at the end of the five years.

(vii)-Column No. 109- Fallow Lands other than Current Fallows: - This includes all lands which were taken up for cultivation but are temporarily out of cultivation for a period of not less than one year and not more than five years.

(viii)-Column No. 110- Current Fallows: - This represents cropped area, which is kept fallow during the current year. For example, if any seeding area is not cropped against the same year it may be treated as current fallow.

(ix)-Column No. 111- Net Area Sown: - This represents the total area sown with crops and orchards. Area sown more than once, in the same year is counted only once.

Column No. 112- Total Irrigated Land Area: - It includes all land which is cultivable and irrigated by any source of irrigation. The total irrigated area of the village has been given under this column.

Column No. 113- Total Un-Irrigated land Area: - Un-Irrigated area includes all land which is cultivable but not irrigated by any source of irrigation. The total un-irrigated land area of the village has been given under this column.

Column No. 114 to 118- Area Irrigated by source: - The area irrigated by various source of irrigation in the village have been given under these columns. The different source of irrigation facilities available in the village are as follows: (i)-Canals(C)-Govt. or Pvt., (ii)-Wells/Tube-wells (W/TW), (iii)-Tanks/Lake(T/L), (iv)-Waterfall, (WF) and (v)-Others(O).

Columns No.119 to 121-Three most important commodities manufactured:- The names of three most important commodities manufactured in the village are indicated in this column.

C.D.Block level totals of the Village Directory:-

At the end of entries for the Village Directory of each C.D. Block, the totals of different columns are being given wherever possible. However, in case of some of the columns, it may not be possible to work out the CD Block level totals, in such cases the particular of relevant columns are being left blank against C.D.Block level.

Appendices to Village Directory: - The Village Directory also includes the following appendices:

Appendix –I: Summary showing total number of villages having Educational, Medical and other amenities in villages – C.D. Block level.

Appendix I A: Villages by number of Primary Schools.

Appendix I B: Villages by Primary, Middle and Secondary Schools.

Appendix I C: Villages with different sources of drinking water facilities available.

Appendix II: Villages with 5,000 and above population which do not have one or more amenities available.

Appendix -IV: C.D. Block wise list of inhabited villages where no amenity other than drinking water facility is available.

Appendix -V: Summary showing number of Villages not having Scheduled Caste population.

Appendix -VI: Summary showing number of Villages not having Scheduled Tribe population.

Appendix -VII A: List of villages according to the proportion of the Scheduled Castes to the total population by ranges.

Appendix- VII B: List of villages according to the proportion of the Scheduled Tribes to the total population by ranges.

Note explaining the abbreviations used in Town Directory 2011 Census:-

Statement I :- Status and Growth History:

Column 1 – Serial Number:- Self explanatory

Column 2:- Class, Name and civic status of town:- The Class presented according to population of the towns in 2011 Census is as follows:

Population	Class	Population	Class
100,000 and above	I	10,000 – 19,999	IV
50,000 – 99,999	II	5,000 – 9,999	V
20,000 – 49,999	III	Below - 5,000	VI

The following abbreviations are used to denote the Civic Status of the town.

Civic Status	Codes	Civic Status	Codes
i-Municipal Corporation	M.Corp.	xii – Notified Town Area	NTA
ii-Municipal Committee	MC	xiii – Industrial Notified Area	INA
iii-Municipal Council	M Cl	xiv – Industrial Township	ITS
iv-City Municipal Council	CMC	xv – Township	TS
v-Town Municipal Council	TMC	xvi – Town Panchayat	TP
vi- Municipal Board	MB	xvii – Nagar Panchayat	NP
Vii –Municipality	M	xviii – Town Committee/ Town Area Committee	TC
viii- Cantonment Board/Cantonment	CB	xix – Small Town Committee	ST
ix- Notified Area	NA	xx – Estate Office	EO
x –Notified Town	NT	xxi –Gram Panchayat	GP
xi - Notified Area Committee/ Notified Area Council	NAC	xxii – Census Town	CT

Column 3 - 25: - These columns are self explanatory

Statement II: - Physical Aspects and Location of town, 2009.

Column 1 - 2 Serial number and Name of town: - Self explanatory

Columns 3 to 5 - Physical Aspects:-In these columns the Rainfall and Maximum and Minimum Temperature of the town is recorded.

Columns 6 to 12:- Name and road distance of the town (in km.) from the State headquarters, District headquarters, Sub-divisional/Taluk/Tahsil/ Police station/Development Block/ Island HQ., Nearest city with population of one lakh and more, Nearest city with population of five lakh and more, Railway station and Bus route is recorded in these columns respectively. If the names mentioned in these columns are the same as the referent town itself, the distance is recorded as (0) zero.

Statement III – Civic and other Amenities, 2009:-

Column 1 - 2 Serial number and Name of town: - Self explanatory

Column 3 – Road length (in km.):- The information about the road length (in km.) within the limit of the town is recorded in this column.

Columns 4 to 7- System of drainage: - The system of drainage available in the town is indicated in these columns by the following codes:

System of drainage	Codes
Open drainage	OD
Closed drainage	CD
Both drainage	BD

Columns 8 to 11-Number of latrines: - The number of various types of latrines available in the town is indicated in these columns.

Columns No. 12 & 13 – Protected water supply: - The information on source of water supply and system of water storage with capacity available in the town are given in these columns in the following codes:

Column 12 (Source of water supply):-

Tap water	T
Tube-well water	TW
Tank Water	TK
Well water	W

Column 13 (System of water storage):-

Over Head Tank	OHT
Service Reservoir	SR
River Infiltration Gallery	RIG
Bore Well Pumping System	BWP
Pressure Tank	PT

The information on 2 major source of water supply is given in column 12 and the system of water storage with capacity against each in kilo-litres (in bracket) is presented in column 13.

Column No. 14 Fire Fighting Service: - In case the fire fighting service is available in the referent town, 'yes' is recorded. If the facility is not available within the town, the name of the nearest place having this facility with its distance from the referent town is recorded.

Column No. 15 to 19- Electrification (Number of connections):- Different types of electric connections are shown in these columns, i.e., Domestic, Industrial, Commercial, Road lighting (points) and others.

Statement IV: Medical Facilities, 2009:-

Column No. 1 - 2 Serial number and Name of town: - Self explanatory

Column No. 3 to 13 :- The number of various medical institutions such as Hospitals, Dispensaries, Health Center, Family Welfare Center, Maternity and Child Welfare Center, Maternity Homes, T.B. Hospital/clinic, Nursing Homes, Charitable Hospital/Nursing Home, Mobile Health Clinic and Others as available in the town, are indicated in these columns (along with number of beds in brackets).

If a medical facility is not available in the town, the name of the nearest place and its distance in kilometers from the town where the facility available is mentioned.

Column No. 14 - Veterinary Hospital:-The Number of Veterinary Hospitals available in the town is given in this column.

Column No. 15 - Medicine Shop:-The number of Medicine shops available in the town is given in this column.

Statement V: Educational, Recreational and Cultural Facilities, 2009:-

Column No. 1 - 2 Serial number and Name of town: - Self explanatory

Column No. 3 to 15 Educational Facilities:- The information on number of Primary school, Middle school, Secondary school, Senior Secondary school, Arts/Science/ Commerce colleges (of degree level and above), Medical colleges, Engineering colleges, Management Institute/Colleges, Polytechnics, Recognized Shorthand, Typewriting and vocational training Institutions, Non-formal Education Center (Sarva Shiksha Abhiyan Center), Special School for disabled and Others available in the town, are indicated in these columns.

If an educational facility is not available in the town, the name of the nearest place and its distance in kilometers from the town where the facility available is mentioned.

Column No. 16 to 23 – Number of Social, Recreational and Culture Facilities :- The information on number of Home Orphanage, Working Women's Hostels, No. of Old Age Home, Stadium, Cinema Theatre, Auditorium/Community halls, Public libraries and Reading rooms available in the town are given under these column.

Statement VI: Industry and Banking 2009:-

Column No. 1 - 2 Serial number and Name of town: - Self explanatory

Column No. 3 to 5 - Names of three most important commodities manufactured: - The names of three most important commodities manufactured in the town are given under these columns.

Column No. 6 to 8 - Number of banks: - The number of banks available in the referent town both Commercial and Co-operative banks are recorded against these columns.

Column No. 9 & 10 – Number of Agricultural and Non Agricultural Credit Societies : - The number of Agricultural and Non Agricultural Credit Societies available in the referent town are given in these columns.

Statement VII: Civic and other Amenities in Slums, 2009:-

This statement VII provides information on civic and other amenities in all slums whether notified or not and for all towns having statutory bodies, like Municipality, Municipal Corporation, Town area committee etc.

VILLAGE AND TOWN DIRECTORY

VILLAGE AND TOWN DIRECTORY

Brief Note on Village and Town Directory

Village Directory

Village Directory provides micro level data, which will help the planners in formulation of micro-level developmental plans, as the C. D. Block is the lowest administrative unit for developmental planning. Village wise information regarding the availability of certain basic amenities and facilities within the village, as also that of the manner of utilization of the land in the concerned village are furnished in the village directory. The village directory format adopted for the 2011 Census has 396 columns whereas in the 2001 Census there were 23 columns. In 2011 VD/TD, unlike 2001 VD/TD, new items are added, keeping in view of the pace of economic development in the country. The first 23 columns of the tabulation statement, relates to location particulars of the village with location code i.e., State, District, Taluk, C.D. Block, name of the Gram Panchayat and village and its distance from the district and taluk headquarter and nearest statutory town. Column 24-31 gives the details of area, number of households and population of the village as per 2011 Census. Column 32-357 relate to the availability/non-availability of basic amenities such as educational, medical, drinking water, drainage and sanitation, transport and communication, bank, agricultural, non-agricultural and other credit societies and other miscellaneous facilities such as self-help group, anganwadi, ASHA workers, cinema/video hall, community centre, sports club, library, reading room, newspaper etc. Column 357-378 is related to availability of power supply in the village and the most important commodities (agricultural, manufactured and handicraft). Amenities available within the villages are shown in the respective columns and if a particular amenity especially schools, colleges, health centres, transport, communication, banking and recreational facilities are not available in the village, the distance in broad ranges viz., <5 km., 5-10 km and 10+ km. of nearest place where the facility available to that particular village is indicated with codes 'a', 'b' and 'c' respectively. Column 379-396 provide information regarding land use (i.e., area under different types of land use in hectares rounded to two decimal places) such as forest, irrigated land by source of irrigation, unirrigated, barren and uncultivable, culturable waste, fallow lands, current fallow lands and area under non-agricultural uses.

Town Directory

The Town Directory section contains seven statements (I to VII) which furnish information on all the statutory towns in the district, on aspect such as growth history, physical aspects and location of towns, civic and other amenities in the town, medical, educational, recreational and cultural facilities, trade and commerce, industry and banking in the towns, civic and other amenities in the slum areas of the town.

LIST OF VILLAGES MERGED IN TOWNS AND OUTGROWTHS AT 2011 CENSUS.

Area (in Hectares)

Sl. No.	Name of the Taluk	Name of the Town	Name of the Village with MDDS Code No.	Total Geographical Area	Rural component	Urban component
1	2	3	4	5	6	7
1	Chitradurga	Matadakurubarahatti (CT)	Matadakurubarahatti(605618)	463.72	-	463.72
2	Holalkere	Chikkajajur (CT)	Chikkajajur(605820)	948.00	-	948.00

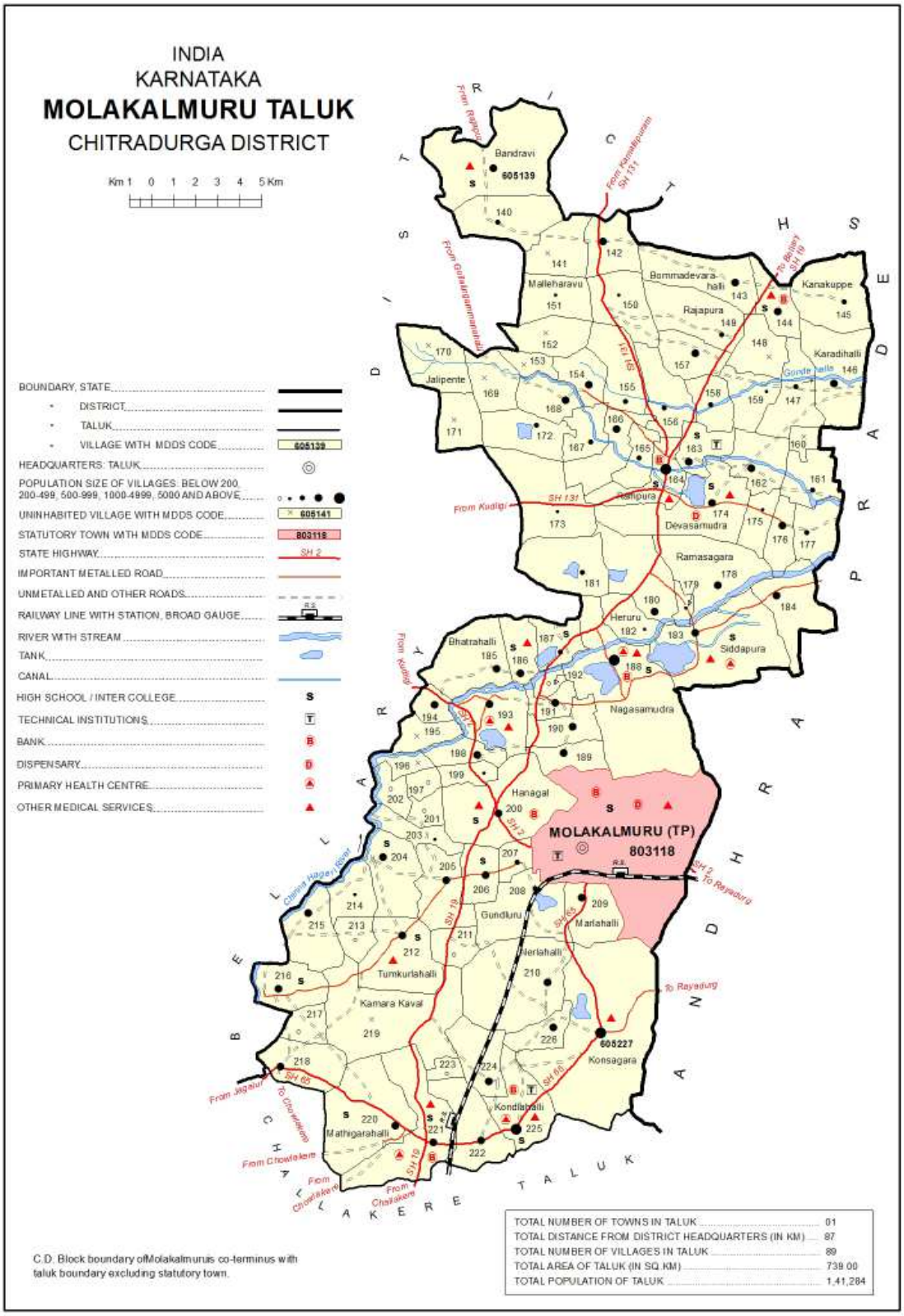
INDIA
KARNATAKA
MOLAKALMURU TALUK
CHITRADURGA DISTRICT
Km 1 0 1 2 3 4 5 Km
BOUNDARY, STATE
DISTRICT
TALUK
VILLAGE WITH MDDS CODE 605139
HEADQUARTERS: TALUK
POPULATION SIZE OF VILLAGES: BELOW 200, 200-499, 500-999, 1000-4999, 5000 AND ABOVE
UNINHABITED VILLAGE WITH MDDS CODE 605141
STATUTORY TOWN WITH MDDS CODE 803118
STATE HIGHWAY SH 2
IMPORTANT METALLED ROAD
UNMETALLED AND OTHER ROADS
RAILWAY LINE WITH STATION, BROAD GAUGE
RIVER WITH STREAM
TANK
CANAL
HIGH SCHOOL / INTER COLLEGE
TECHNICAL INSTITUTIONS
BANK
DISPENSARY
PRIMARY HEALTH CENTRE
OTHER MEDICAL SERVICES
Bandravi
605139
Malleharavu
Bommadevara-halli
Rajapura
Kanakuppe
Karadihalli
Jalipente
Challapura
Dévasamudra
Ramasagara
Heruru
Siddapura
Bhatrahalli
Nagasamudra
Hanagal
MOLAKALMURU (TP)
803118
Gundluru
Marlahalli
Merlahalli
Tumkurlahalli
Kamara Kaval
605227
Konsagara
Kondlahalli
Mathigarahalli
From Rampura
From Kondlapuram SH 131
From Gollarahatti
To Bellary SH 19
From Kudligi SH 131
From Kudligi SH 2
To Rayadurg
From Jagalur SH 65
To Chowlakere
From Chowlakere
From Chalakere
TOTAL NUMBER OF TOWNS IN TALUK 01
TOTAL DISTANCE FROM DISTRICT HEADQUARTERS (IN KM) 87
TOTAL NUMBER OF VILLAGES IN TALUK 89
TOTAL AREA OF TALUK (IN SQ.KM) 739.00
TOTAL POPULATION OF TALUK 1,41,284
C.D. Block boundary ofMolakalmurus co-terminus with taluk boundary excluding statutory town.

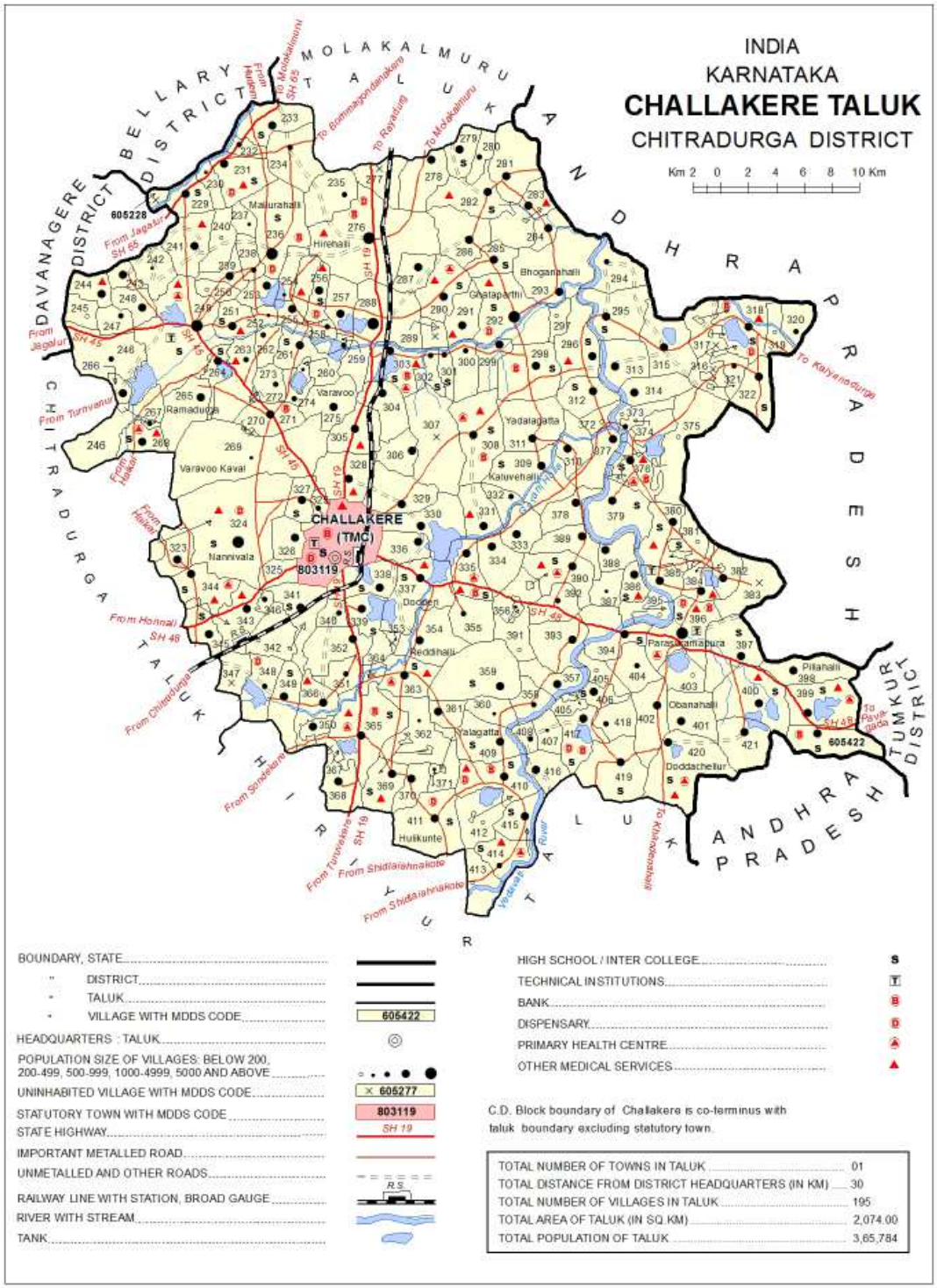

BOUNDARY, STATE
" DISTRICT
" TALUK
" VILLAGE WITH MDDS CODE 605422
HEADQUARTERS : TALUK
POPULATION SIZE OF VILLAGES: BELOW 200, 200-499, 500-999, 1000-4999, 5000 AND ABOVE
UNINHABITED VILLAGE WITH MDDS CODE × 605277
STATUTORY TOWN WITH MDDS CODE 803119
STATE HIGHWAY SH 19
IMPORTANT METALLED ROAD
UNMETALLED AND OTHER ROADS
RAILWAY LINE WITH STATION, BROAD GAUGE RS
RIVER WITH STREAM
TANK

HIGH SCHOOL / INTER COLLEGE S
TECHNICAL INSTITUTIONS T
BANK B
DISPENSARY D
PRIMARY HEALTH CENTRE
OTHER MEDICAL SERVICES

C.D. Block boundary of Challakere is co-terminus with taluk boundary excluding statutory town.

TOTAL NUMBER OF TOWNS IN TALUK	01
TOTAL DISTANCE FROM DISTRICT HEADQUARTERS (IN KM)	30
TOTAL NUMBER OF VILLAGES IN TALUK	195
TOTAL AREA OF TALUK (IN SQ.KM)	2,074.00
TOTAL POPULATION OF TALUK	3,65,784

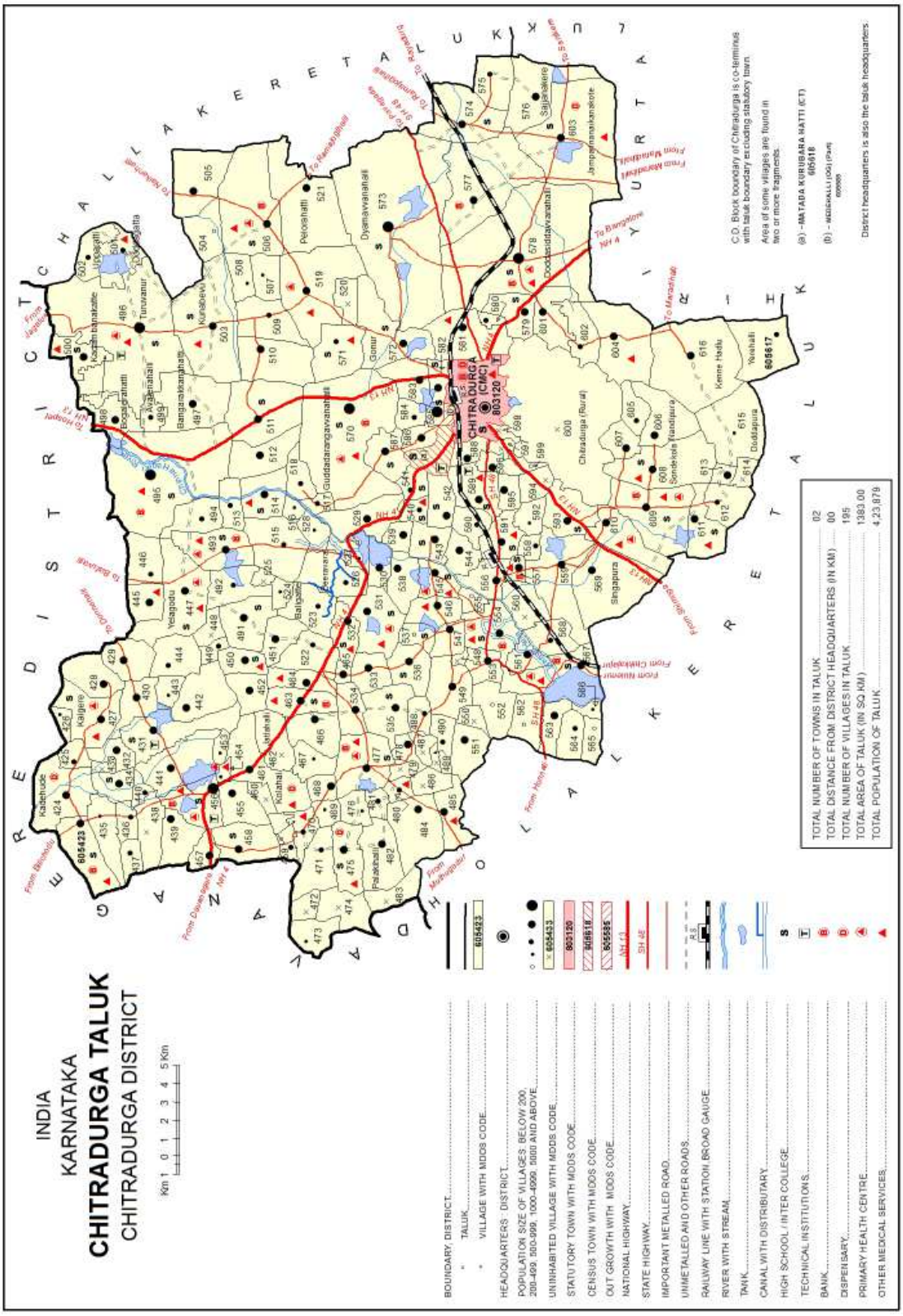
INDIA
KARNATAKA
CHITRADURGA TALUK
CHITRADURGA DISTRICT
Km 1 0 1 2 3 4 5 Km
BOUNDARY, DISTRICT
" TALUK
" VILLAGE WITH MDDS CODE
HEADQUARTERS : DISTRICT
POPULATION SIZE OF VILLAGES: BELOW 200, 200-499, 500-999, 1000-4999, 5000 AND ABOVE
UNINHABITED VILLAGE WITH MDDS CODE
STATUTORY TOWN WITH MDDS CODE
CENSUS TOWN WITH MDDS CODE
OUT GROWTH WITH MDDS CODE
NATIONAL HIGHWAY
STATE HIGHWAY
IMPORTANT METALLED ROAD
UNMETALLED AND OTHER ROADS
RAILWAY LINE WITH STATION, BROAD GAUGE
RIVER WITH STREAM
TANK
CANAL WITH DISTRIBUTARY
HIGH SCHOOL / INTER COLLEGE
TECHNICAL INSTITUTIONS
BANK
DISPENSARY
PRIMARY HEALTH CENTRE
OTHER MEDICAL SERVICES
CHITRADURGA (CMC) 803120
C.D. Block boundary of Chitradurga is co-terminus with taluk boundary excluding statutory town.
Area of some villages are found in two or more fragments.
(a) - MATADA KORUVARA HATTI (CT) 605618
(b) - HOSAHALLI (OG) (Part) 605600
District headquarters is also the taluk headquarters
TOTAL NUMBER OF TOWNS IN TALUK 02
TOTAL DISTANCE FROM DISTRICT HEADQUARTERS (IN KM) 00
TOTAL NUMBER OF VILLAGES IN TALUK 195
TOTAL AREA OF TALUK (IN SQ.KM.) 1383.00
TOTAL POPULATION OF TALUK 4,23,879

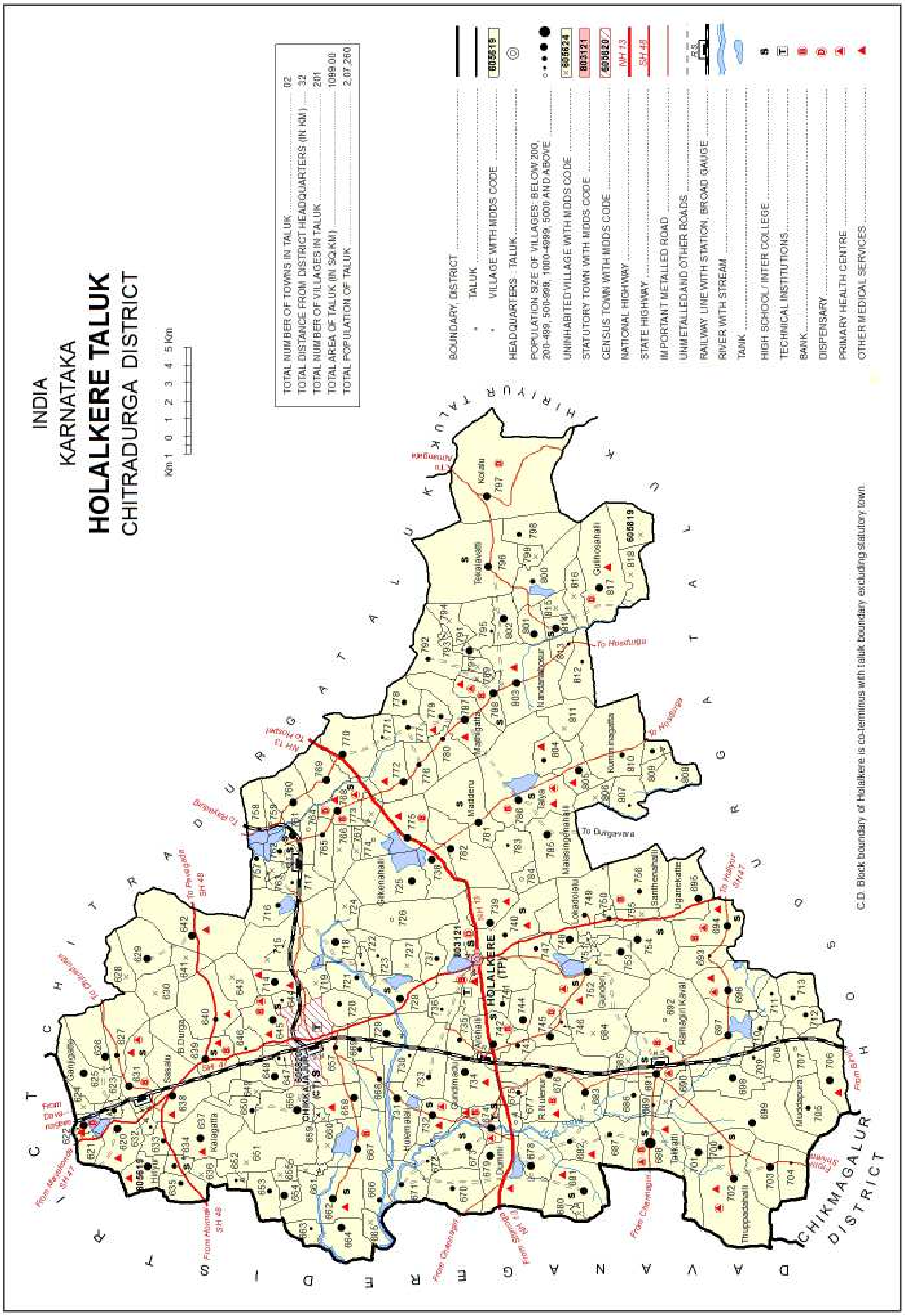
INDIA
KARNATAKA
HOLALKERE TALUK
CHITRADURGA DISTRICT
Km 1 0 1 2 3 4 5 Km
TOTAL NUMBER OF TOWNS IN TALUK 02
TOTAL DISTANCE FROM DISTRICT HEADQUARTERS (IN KM) 32
TOTAL NUMBER OF VILLAGES IN TALUK 201
TOTAL AREA OF TALUK (IN SQ.KM) 1099.00
TOTAL POPULATION OF TALUK 2,07,260
BOUNDARY, DISTRICT
TALUK
VILLAGE WITH MDDS CODE
HEADQUARTERS : TALUK
POPULATION SIZE OF VILLAGES: BELOW 200, 200-499, 500-999, 1000-4999, 5000 AND ABOVE
UNINHABITED VILLAGE WITH MDDS CODE
STATUTORY TOWN WITH MDDS CODE
CENSUS TOWN WITH MDDS CODE
NATIONAL HIGHWAY
STATE HIGHWAY
IMPORTANT METALLED ROAD
UNMETALLED AND OTHER ROADS
RAILWAY LINE WITH STATION, BROAD GAUGE
RIVER WITH STREAM
TANK
HIGH SCHOOL / INTER COLLEGE
TECHNICAL INSTITUTIONS
BANK
DISPENSARY
PRIMARY HEALTH CENTRE
OTHER MEDICAL SERVICES
CHITRADURGA TALUK
HIRIYUR TALUK
HOSADURGA TALUK
CHIKMAGALUR DISTRICT
DAVANAGERE DISTRICT
HOLALKERE (TP)
CHIKKAJAJUR (CT)
C.D. Block boundary of Holalkere is co-terminus with taluk boundary excluding statutory town.

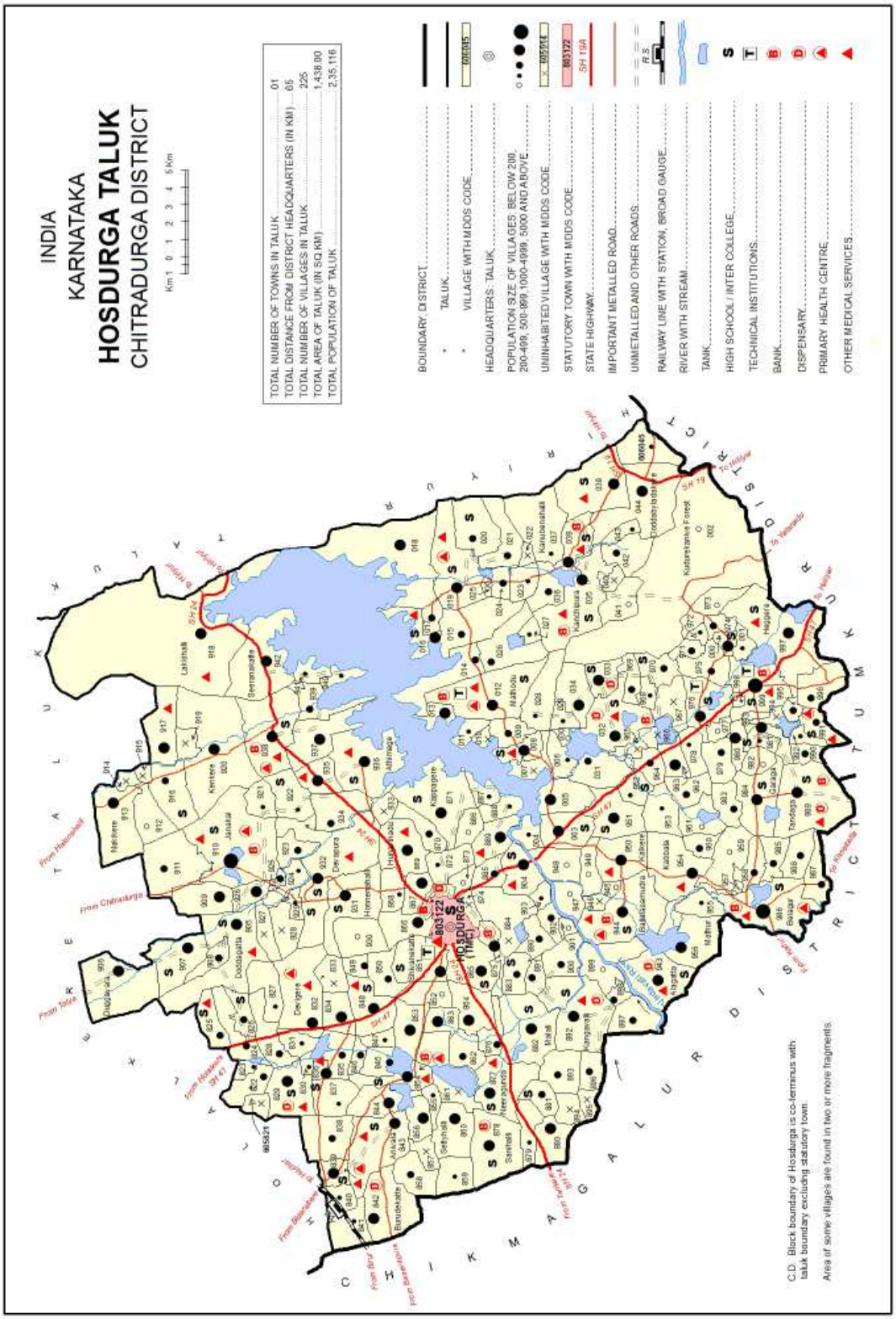
INDIA
KARNATAKA
HOSDURGA TALUK
CHITRADURGA DISTRICT
Km 1 0 1 2 3 4 5 Km
TOTAL NUMBER OF TOWNS IN TALUK 01
TOTAL DISTANCE FROM DISTRICT HEADQUARTERS (IN KM) 65
TOTAL NUMBER OF VILLAGES IN TALUK 225
TOTAL AREA OF TALUK (IN SQ.KM) 1,438.00
TOTAL POPULATION OF TALUK 2,35,116
BOUNDARY, DISTRICT .....
TALUK .....
VILLAGE WITH MDDS CODE .....
HEADQUARTERS: TALUK .....
POPULATION SIZE OF VILLAGES: BELOW 200, 200-499, 500-999, 1000-4999, 5000 AND ABOVE .....
UNINHABITED VILLAGE WITH MDDS CODE .....
STATUTORY TOWN WITH MDDS CODE .....
STATE HIGHWAY .....
IMPORTANT METALLED ROAD .....
UNMETALLED AND OTHER ROADS .....
RAILWAY LINE WITH STATION, BROAD GAUGE .....
RIVER WITH STREAM .....
TANK .....
HIGH SCHOOL / INTER COLLEGE .....
TECHNICAL INSTITUTIONS .....
BANK .....
DISPENSARY .....
PRIMARY HEALTH CENTRE .....
OTHER MEDICAL SERVICES .....
C.D. Block boundary of Hosdurga is co-terminus with taluk boundary excluding statutory town.
Area of some villages are found in two or more fragments.
HOSDURGA (TMC)
CHIKMAGALUR DISTRICT
TUMKUR DISTRICT
SHIMOGA DISTRICT

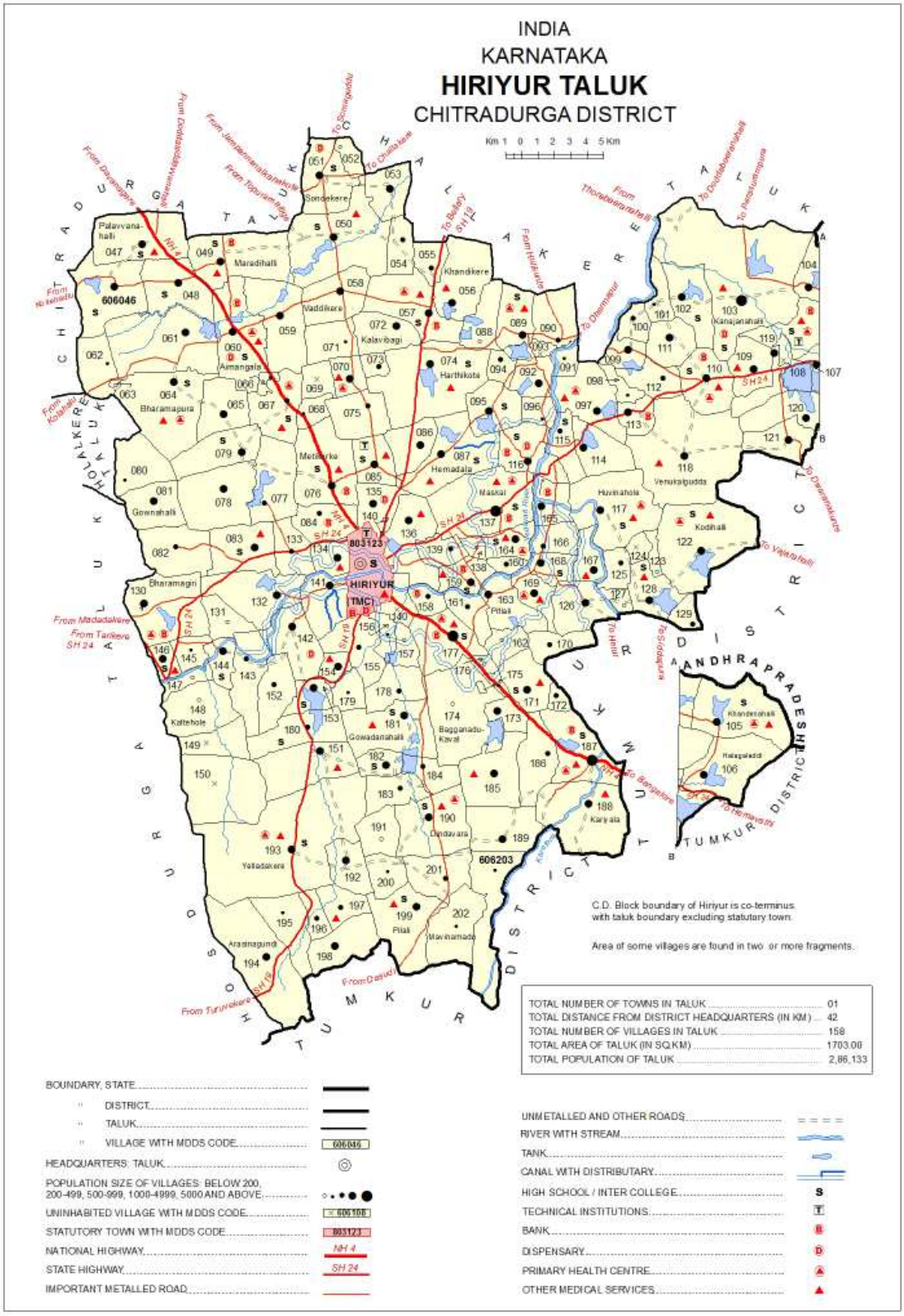
INDIA
KARNATAKA
HIRIYUR TALUK
CHITRADURGA DISTRICT
Km 1 0 1 2 3 4 5 Km
HIRIYUR (TMC)
803123
606046
606203
C.D. Block boundary of Hiriyur is co-terminus with taluk boundary excluding statutory town.
Area of some villages are found in two or more fragments.
TOTAL NUMBER OF TOWNS IN TALUK 01
TOTAL DISTANCE FROM DISTRICT HEADQUARTERS (IN KM) 42
TOTAL NUMBER OF VILLAGES IN TALUK 158
TOTAL AREA OF TALUK (IN SQ.KM) 1703.00
TOTAL POPULATION OF TALUK 2,86,133
BOUNDARY, STATE
DISTRICT
TALUK
VILLAGE WITH MDDS CODE
HEADQUARTERS: TALUK
POPULATION SIZE OF VILLAGES: BELOW 200, 200-499, 500-999, 1000-4999, 5000 AND ABOVE
UNINHABITED VILLAGE WITH MDDS CODE
STATUTORY TOWN WITH MDDS CODE
NATIONAL HIGHWAY
STATE HIGHWAY
IMPORTANT METALLED ROAD
UNMETALLED AND OTHER ROADS
RIVER WITH STREAM
TANK
CANAL WITH DISTRIBUTARY
HIGH SCHOOL / INTER COLLEGE
TECHNICAL INSTITUTIONS
BANK
DISPENSARY
PRIMARY HEALTH CENTRE
OTHER MEDICAL SERVICES

Alphabetical list of Villages (C.D.Block wise)

Name of the District: Chitradurga

Name of the CD Block: Molakalmuru

Sl. No.	Name of Village	2011 Census Location Code Number	2001 Census Location Code Number
1	2	3	4
1	Adavimallapura	605211	00947400
2	Amakundi	605187	00945000
3	Bandravi	605139	00940200
4	Basapura	605165	00942800
5	Bhatrahalli	605185	00944800
6	Bommadevarahalli	605143	00940600
7	Bommagondanakere	605221	00948400
8	Bommakkanahalli	605158	00942100
9	Bommalinganahalli	605198	00946100
10	Byrapura	605191	00945400
11	Chikkanahalli	605181	00944400
12	Chikkerahalli	605186	00944900
13	Chikkobanahalli	605216	00947900
14	Chikkumthi	605215	00947800
15	Chinivaladagudda	605169	00943200
16	Dadaguru	605166	00942900
17	Devasamudra	605174	00943700
18	Donetammenahalli	605213	00947600
19	Duppi	605223	00948600
20	Gowrasamudra	605180	00944300
21	Guddadahalli	605190	00945300
22	Gundluru	605208	00947100
23	Hanagal	605200	00946300
24	Harvinadoddi	605217	00948000
25	Heruru	605182	00944500
26	Hirekerehalli	605193	00945600
27	Hosahalli	605172	00943500
28	Hosanagalapura	605160	00942300
29	Iyanahalli	605203	00946600
30	Jahagirbuddenahalli	605168	00943100
31	Jalipente	605170	00943300
32	Jambalamalki	605167	00943000
33	Jilladagundi	605153	00941600
34	Kamara Kaval	605219	00948200
35	Kanakuppe	605145	00940800
36	Karadihalli	605146	00940900
37	Katanaikanahalli	605189	00945200
38	Kelaginakanive	605150	00941300

Alphabetical list of Villages (C.D.Block wise)

Name of the District: Chitradurga

Name of the CD Block: Molakalmuru

Sl. No.	Name of Village	2011 Census Location Code Number	2001 Census Location Code Number
1	2	3	4
39	Kerekondapura	605163	00942600
40	Konapura	605157	00942000
41	Kondlahalli	605225	00948800
42	Konsagara	605227	00949000
43	Krishnarajapura	605141	00940400
44	Machenahalli	605184	00944700
45	Mahimenahatti	605197	00946000
46	Malleharavu	605151	00941400
47	Marammanahalli	605224	00948700
48	Marlahalli	605209	00947200
49	Matadajogihalli	605202	00946500
50	Mathigarahalli	605220	00948300
51	Melinakanive	605142	00940500
52	Mogalahalli	605222	00948500
53	Murudi	605159	00942200
54	Nagasamudra	605188	00945100
55	Nallareddikondapura	605155	00941800
56	Nerlahalli	605210	00947300
57	Netrenahalli	605226	00948900
58	Obalapura	605156	00941900
59	Obalapura	605192	00945500
60	Pennammanahalli	605161	00942400
61	Pokkurthi	605154	00941700
62	Puraboranahalli	605195	00945800
63	Rajapura	605149	00941200
64	Ramasagara	605178	00944100
65	Rampura	605164	00942700
66	Rangaiahnadurga	605196	00945900
67	Rayapura	605206	00946900
68	Sanjeevarayanakote	605171	00943400
69	Santhegudda	605140	00940300
70	Siddaiahnakote	605204	00946700
71	Siddapura	605183	00944600
72	Sirekola	605147	00941000
73	Sulenahalli	605207	00947000
74	Surammanhalli	605218	00948100
75	Swamikere	605148	00941100
76	Talavarahalli	605194	00945700

Alphabetical list of Villages (C.D.Block wise)

Name of the District: Chitradurga

Name of the CD Block: Molakalmuru

Sl. No.	Name of Village	2011 Census Location Code Number	2001 Census Location Code Number
1	2	3	4
77	Thammenahalli	605144	00940700
78	Thimmalapura	605162	00942500
79	Tumkurlahalli	605212	00947500
80	Tuppadakkanahalli	605201	00946400
81	Urthal	605177	00944000
82	Vaderahalli	605173	00943600
83	Veerapura	605179	00944200
84	Venkatapura	605176	00943900
85	Vittalapura	605175	00943800
86	Yerajinnenahalli	605199	00946200
87	Yerapothajogihalli	605214	00947700
88	Yerrenahalli	605152	00941500
89	Yerrenahalli	605205	00946800

Alphabetical list of Villages (C.D.Block wise)

Name of the District: Chitradurga

Name of the CD Block: Challakere

Sl. No.	Name of Village	2011 Census Location Code Number	2001 Census Location Code Number
1	2	3	4
1	Abbaiahnahalli	605231	00949400
2	Badavanahalli (B)	605371	00963400
3	Badavanahalli Kaval (B)	605362	00962500
4	Balenahalli	605345	00960800
5	Banavigondanahalli	605297	00956000
6	Bandethimmalapura	605281	00954400
7	Banjigere	605291	00955400
8	Baramasagara (B)	605237	00950000
9	Basapura	605294	00955700
10	Belagere	605410	00967300
11	Belagere Kaval	605412	00967500
12	Bhairanayakanahatti	605245	00950800
13	Bharamasagara	605330	00959300
14	Bheemagondanahalli	605247	00951000
15	Bheemanakere	605260	00952300
16	Bhoganahalli	605293	00955600
17	Bomberahalli	605358	00962100
18	Bommanakunte	605385	00964800
19	Bommasamudra	605336	00959900
20	Budnahatti	605328	00959100
21	Bukkambudi	605286	00954900
22	Buklorahalli	605235	00949800
23	Byadareddyhalli	605290	00955300
24	Challakere(Rural)	605325	00958800
25	Channammanagathihalli	605390	00965300
26	Channammanagatihalli Kaval	605391	00965400
27	Chattekamba	605388	00965100
28	Chennaganahalli	605299	00956200
29	Chikkaammanahalli	605305	00956800
30	Chikkabadihalli	605319	00958200
31	Chikkachellur	605402	00966500
32	Chikkahalli	605287	00955000
33	Chikkamadhure	605348	00961100
34	Chikkaullarti	605306	00956900
35	Chikkenahalli	605361	00962400
36	Chitranayakanahalli	605298	00956100
37	Chowlakere	605234	00949700
38	Chowlur Kaval	605404	00966700

Alphabetical list of Villages (C.D.Block wise)

Name of the District: Chitradurga

Name of the CD Block: Challakere

Sl. No.	Name of Village	2011 Census Location Code Number	2001 Census Location Code Number
1	2	3	4
39	Chowluru	605394	00965700
40	Dasaramuthenahalli	605238	00950100
41	Devara Marikunte	605359	00962200
42	Devarahalli	605261	00952400
43	Devarahalli	605284	00954700
44	Devareddyhalli	605285	00954800
45	Doddabadihalli	605320	00958300
46	Doddabeeranahalli	605419	00968200
47	Doddachellur	605420	00968300
48	Doddaullarthi	605308	00957100
49	Dodderi	605337	00960000
50	Donehalli	605321	00958400
51	Donehalli Kaval	605316	00957900
52	Duggavara	605329	00959200
53	Dyavaranahalli	605356	00961900
54	Gajjaganahalli	605255	00951800
55	Ganjigunte	605366	00962900
56	Ghataparthi	605292	00955500
57	Giddanahalli	605228	00949100
58	Giddapura	605252	00951500
59	Giriyammanahalli	605304	00956700
60	Gollahalli	605266	00952900
61	Gopanahalli	605363	00962600
62	Gorlakatte	605326	00958900
63	Gorlathu	605415	00967800
64	Gosikere	605406	00966900
65	Gosikere Kaval	605405	00966800
66	Govinahal (B)	605347	00961000
67	Gowdagere	605248	00951100
68	Gowrasamudra	605282	00954500
69	Gowrasamudra Kaval	605280	00954300
70	Gowripura	605262	00952500
71	Gowripura	605397	00966000
72	Gudihalli	605312	00957500
73	Guntakolammanahalli	605241	00950400
74	Haligondanahalli	605378	00964100
75	Hanumanthanahalli	605279	00954200
76	Haravigondanahalli	605379	00964200

Alphabetical list of Villages (C.D.Block wise)

Name of the District: Chitradurga

Name of the CD Block: Challakere

Sl. No.	Name of Village	2011 Census Location Code Number	2001 Census Location Code Number
1	2	3	4
77	Harishchandranayakana Halli	605302	00956500
78	Heggere	605368	00963100
79	Henjimuttenahalli	605289	00955200
80	Hirehalli	605276	00953900
81	Hirekere Kaval	605246	00950900
82	Hiremadhure	605349	00961200
83	Hotteppanahalli	605352	00961500
84	Hulikunte	605411	00967400
85	Jadekunte	605370	00963300
86	Jajur	605376	00963900
87	Jajuru Kaval	605375	00963800
88	Jambaiahnahalli	605258	00952100
89	Jangamarahalli (B)	605353	00961600
90	Jannenahalli	605323	00958600
91	Jogihatti	605244	00950700
92	Junjaragunte	605386	00964900
93	Kadegude	605421	00968400
94	Kalamarahalli	605414	00967700
95	Kaluvehalli	605309	00957200
96	Kammathmarikunte	605351	00961400
97	Kamplisagara (B)	605250	00951300
98	Kannenahalli (B)	605342	00960500
99	Kaparahalli	605369	00963200
100	Karikere	605333	00959600
101	Kasavigondanahalli	605313	00957600
102	Kasturi Thimmanahalli	605355	00961800
103	Katamdevarakote	605315	00957800
104	Katavvanahalli	605273	00953600
105	Katrikenahatti	605274	00953700
106	Kavalanahalli	605242	00950500
107	Kereyagalahalli	605257	00952000
108	Khudapura	605263	00952600
109	Konigarahalli	605408	00967100
110	Konigarahalli Kaval	605407	00967000
111	Koradihalli	605230	00949300
112	Korlakunte	605384	00964700
113	Kurudihalli	605343	00960600

Alphabetical list of Villages (C.D.Block wise)

Name of the District: Chitradurga

Name of the CD Block: Challakere

Sl. No.	Name of Village	2011 Census Location Code Number	2001 Census Location Code Number
1	2	3	4
114	Kyadigunte	605422	00968500
115	Kyatagondanahalli	605310	00957300
116	Kyathanamale	605413	00967600
117	Lakshmipura	605340	00960300
118	Lakumagondanahalli	605372	00963500
119	Lingavvanahalli	605272	00953500
120	Mahadevapura	605251	00951400
121	Mahadevapura	605400	00966300
122	Maleboranahatti	605232	00949500
123	Mallasamudra	605283	00954600
124	Mallaurahatti	605243	00950600
125	Mallavvanahalli	605270	00953300
126	Mallurahalli	605236	00949900
127	Manamainahatti	605264	00952700
128	Mannekote	605288	00955100
129	Matasamudra	605389	00965200
130	Meerasabihalli	605335	00959800
131	Moduru	605374	00963700
132	Moduru Kaval	605373	00963600
133	Mummadisagara (B)	605364	00962700
134	Mustalagummi	605233	00949600
135	Mylanahalli	605296	00955900
136	Nagagondanahalli	605377	00964000
137	Nagaramgere	605338	00960100
138	Naikanahatti	605249	00951200
139	Nallurahalli	605360	00962300
140	Nandanahalli	605346	00960900
141	Nannivala	605324	00958700
142	Nelagetanahatti	605268	00953100
143	Neralagunte	605271	00953400
144	Obaiahnahatti	605253	00951600
145	Obalapura	605318	00958100
146	Obalapura	605418	00968100
147	Obalapura Kaval	605317	00958000
148	Obanahalli	605401	00966400
149	Obannanahalli	605278	00954100
150	Obannanahalli Kaval	605277	00954000
151	Pagadalabande	605380	00964300

Alphabetical list of Villages (C.D.Block wise)

Name of the District: Chitradurga

Name of the CD Block: Challakere

Sl. No.	Name of Village	2011 Census Location Code Number	2001 Census Location Code Number
1	2	3	4
152	Pagadalabande Kaval	605381	00964400
153	Parashuramapura Kaval	605403	00966600
154	Parasuramapura	605396	00965900
155	Pillahalli	605398	00966100
156	Purlahalli	605392	00965500
157	Putloorahalli	605382	00964500
158	Putloorahalli Kaval	605383	00964600
159	Ramadurga	605265	00952800
160	Ramajogihalli	605344	00960700
161	Ramasagara	605254	00951700
162	Rangavvanahalli	605331	00959400
163	Reddihalli	605354	00961700
164	Rekhalagere	605239	00950200
165	Rekhalagere Kaval (B)	605240	00950300
166	Renukapura	605295	00955800
167	Sanikere	605365	00962800
168	Sanikere Kaval (B)	605367	00963000
169	Sarjavvanahalli	605267	00953000
170	Sevalalnagar	605350	00961300
171	Siddapura	605339	00960200
172	Siddheswaranadurga	605399	00966200
173	Somaguddu	605341	00960400
174	Suranahalli	605393	00965600
175	Thalaku	605303	00956600
176	Thappagondanahalli	605314	00957700
177	Thimmannanahalli	605301	00956400
178	Thimmannanahalli	605387	00965000
179	Thimmannanayakanakote	605417	00968000
180	Thimmappaiahnahalli	605256	00951900
181	Thippaiahnakote	605259	00952200
182	Thippareddyhalli	605322	00958500
183	Torebeeranahalli	605416	00967900
184	Torekolammanahalli	605229	00949200
185	Ullarthi Kaval	605307	00957000
186	Vaderahalli	605357	00962000
187	Valase	605300	00956300
188	Varavoo	605275	00953800
189	Varavoo Kaval	605269	00953200

Alphabetical list of Villages (C.D.Block wise)

Name of the District: Chitradurga

Name of the CD Block: Challakere

Sl. No.	Name of Village	2011 Census Location Code Number	2001 Census Location Code Number
1	2	3	4
190	Veeradimmanahalli	605327	00959000
191	Vidupanakunte	605334	00959700
192	Viswanathapura	605395	00965800
193	Visweswarapura	605332	00959500
194	Yadalagatta	605311	00957400
195	Yalagatta	605409	00967200

Alphabetical list of Villages (C.D.Block wise)

Name of the District: Chitradurga

Name of the CD Block: Chitradurga

Sl. No.	Name of Village	2011 Census Location Code Number	2001 Census Location Code Number
1	2	3	4
1	Adavigollarahalli	605449	00971200
2	Ajjappanahalli	605444	00970700
3	Alagavadi	605475	00973800
4	Alaghatta	605535	00979200
5	Annehal	605611	00986900
6	Arasuru	605438	00970100
7	Attikatte	605599	00985700
8	Avalenahalli	605499	Newly created village
9	Bagenahal	605509	00976600
10	Baggalurangavvanahalli	605507	00976400
11	Bahadurghatta	605423	00968600
12	Baligatte	605523	00978000
13	Bangarakkanahalli	605497	Newly created village
14	Basavanashivanakere	605450	00971300
15	Bastihalli	605446	00970900
16	Bedarabommenahalli	605552	00980900
17	Bedarashivanakere	605452	00971500
18	Beerapura	605433	00969600
19	Beeravara	605526	00978300
20	Belaghatta	605519	00977600
21	Bettadanagenahalli	605568	00982500
22	Bevinahalli	605439	00970200
23	Bharamasagara	605456	00971900
24	Bheemasamudra	605567	00982400
25	Bogalerahatti	605498	Newly created village
26	Bommakkanahalli	605505	00976200
27	Bommavvanagathihalli	605490	00975300
28	Bommenahalli	605553	00981000
29	Byalahal	605451	00971400
30	Cheelangi	605466	00972900
31	Chikkabbigere	605492	00975500
32	Chikkabennur	605463	00972600
33	Chikkagondanahalli	605495	00975800
34	Chikkaguntanur	605555	00981200
35	Chikkajagalur	605508	00976500
36	Chikkalaghatta	605533	00979000
37	Chikkappanahalli	605512	00976900
38	Chikkapura	605543	00980000

Alphabetical list of Villages (C.D.Block wise)

Name of the District: Chitradurga

Name of the CD Block: Chitradurga

Sl. No.	Name of Village	2011 Census Location Code Number	2001 Census Location Code Number
1	2	3	4
39	Chikkenahalli	605478	00974100
40	Chikkenahalli	605574	00983100
41	Chippinakere	605494	00975700
42	Chitradurga (Rural)	605600	00985800
43	Chowlihalli	605434	00969700
44	Dalavaihalli	605592	00985000
45	Dindadahalli	605562	00981900
46	Doddagatta	605501	Newly created village
47	Doddapura	605615	00987300
48	Doddasiddavvanahalli	605578	00983500
49	Doddiganahal	605484	00974700
50	Dyamavvanahalli	605537	00979400
51	Dyamavvanahalli	605573	00983000
52	Dyapanahalli	605440	00970300
53	Echalanagenahalli	605542	00979900
54	Eshwaranagara	605459	00972200
55	Godabanahal	605609	00986700
56	Gollarahalli	605428	00969100
57	Gonur	605572	00982900
58	Gowrammanahalli	605465	00972800
59	Guddadarangavvanahalli	605570	00982700
60	Gurappanahalli	605460	00972300
61	Guttinadu	605540	00979700
62	Haikal	605506	00976300
63	Halavudara	605470	00973300
64	Halerangapura	605468	00973100
65	Haliyur	605556	00981300
66	Hampanur	605458	00972100
67	Haralakatte	605442	00970500
68	Heggadehalu	605453	00971600
69	Heggere	605455	00971800
70	Hemmanaghatta	605435	00969800
71	Hire Kabbigere	605491	00975400
72	Hirebennur	605464	00972700
73	Hireguntanur	605554	00981100
74	Horakenahalli	605486	00974900
75	Hosahalli	605544	00980100
76	Hosapete	605430	00969300

Alphabetical list of Villages (C.D.Block wise)

Name of the District: Chitradurga

Name of the CD Block: Chitradurga

Sl. No.	Name of Village	2011 Census Location Code Number	2001 Census Location Code Number
1	2	3	4
77	Hosarangapura	605476	00973900
78	Huligere	605487	00975000
79	Huligundi	605598	00985600
80	Hullehal	605445	00970800
81	Hullur	605559	00981600
82	Hunasekatte	605547	00980400
83	Hunesekatte	605510	00976700
84	Ingaladalu	605601	00985900
85	Issamudra	605431	00969400
86	Iyyanahalli	605529	00978600
87	Jagadalipura	605594	00985200
88	Jalikatte	605596	00985400
89	Jammenahalli	605481	00974400
90	Jampannanahalli	605489	00975200
91	Jampannanaikanakote	605603	00986100
92	Janukonda	605593	00985100
93	Jatlahalli	605462	00972500
94	K. Ballekatte	605530	00978700
95	Kadambanakatte	605500	Newly created village
96	Kadehude	605424	00968700
97	Kadleguddu	605549	00980600
98	Kakabalu	605432	00969500
99	Kakkeharavu	605613	00987100
100	Kalgere	605427	00969000
101	Kalkunte	605522	00977900
102	Kallenahalli	605571	00982800
103	Kariyammanahalli	605525	00978200
104	Kariyannanahalli	605426	00968900
105	Kasavanahalli	605454	00971700
106	Katihalli	605590	00984800
107	Katralu	605527	00978400
108	Kavadigarahatti	605588	00984600
109	Kenchamaranahalli	605474	00973700
110	Kenchavvanagatihalli	605448	00971100
111	Kenne Hadlu	605616	00987400
112	Kirubanakallu	605597	00985500
113	Kodagavalli	605546	00980300
114	Kodihalli	605425	00968800

Alphabetical list of Villages (C.D.Block wise)

Name of the District: Chitradurga

Name of the CD Block: Chitradurga

Sl. No.	Name of Village	2011 Census Location Code Number	2001 Census Location Code Number
1	2	3	4
115	Kolahal	605461	00972400
116	Konammanahalli	605483	00974600
117	Konanur	605488	00975100
118	Kunabevu	605503	00976000
119	Kunchiganahal	605579	00983600
120	Kurubarahalli	605557	00981400
121	Kurumaradikere	605604	00986200
122	Kyasapura	605545	00980200
123	Lakshmisagara	605531	00978800
124	Lingadahalli	605472	00973500
125	Lingavvanagatihalli	605467	00973000
126	Madanaikanahalli	605511	00976800
127	Mahadevanakatte	605612	00987000
128	Malali	605566	00982300
129	Malenahalli	605524	00978100
130	Mallanakatte	605586	00984300
131	Mallapura	605583	00984000
132	Manangi	605591	00984900
133	Maraghatta	605539	00979600
134	Marijogihalli	605550	00980700
135	Medakeripura	605485	00974800
136	Medakeripura	605581	00983800
137	Medehalli(Part)	605585	00984200
138	Megalahalli	605551	00980800
139	Megalahalli	605584	00984100
140	Muddapura	605493	00975600
141	N.Ballikatte	605565	00982200
142	Nallikatte	605429	00969200
143	Nallikatte	605564	00982100
144	Nandihalli	605436	00969900
145	Nandipura	605606	00986400
146	Obalapura	605471	00973400
147	Obannanahalli	605605	00986300
148	Obavvanagathihalli	605534	00979100
149	Palakihalli	605482	00974500
150	Pallavagere	605575	00983200
151	Palya	605563	00982000
152	Pamarahalli	605443	00970600

Alphabetical list of Villages (C.D.Block wise)

Name of the District: Chitradurga

Name of the CD Block: Chitradurga

Sl. No.	Name of Village	2011 Census Location Code Number	2001 Census Location Code Number
1	2	3	4
153	Pandarahalli	605610	00986800
154	Papenahalli	605517	00977400
155	Pelorahatti	605521	00977800
156	Pillekerenahalli	605582	00983900
157	Pudukalahalli	605473	00973600
158	Ragalobanahalli	605504	00976100
159	Rampura	605614	00987200
160	Rangavvanahalli	605441	00970400
161	Rayannanahalli	605518	00977500
162	Rimmaghatta	605516	00977300
163	Rottihalli	605560	00981700
164	Sadarahalli	605538	00979500
165	Sajjanakere	605576	00983300
166	Seebara	605541	00979800
167	Seegehalli	605469	00973200
168	Sevalalnagar	605602	00986000
169	Sevapura	605580	00983700
170	Siddapura	605480	00974300
171	Siddapura	605589	00984700
172	Siddavvanadurga	605515	00977200
173	Siddavvanahalli	605536	00979300
174	Singapura	605569	00982600
175	Sirigere	605477	00974000
176	Sollapura	605595	00985300
177	Sondekola	605608	00986600
178	Sriramanagara	605437	00970000
179	Sultanipura	605514	00977100
180	Surenahalli	605513	00977000
181	Tamatakallu	605587	00984400
182	Thirumalapura	605558	00981500
183	Thurebailu	605561	00981800
184	Toparamalige	605577	00983400
185	Turuvanur	605496	00975900
186	Uppanaikanahalli	605607	00986500
187	Upparatti	605502	Newly created village
188	Vaddanahalli	605528	00978500
189	Veeramadakeripura	605520	00977700
190	Veeravvanagatihalli	605479	00974200

Alphabetical list of Villages (C.D.Block wise)

Name of the District: Chitradurga

Name of the CD Block: Chitradurga

Sl. No.	Name of Village	2011 Census Location Code Number	2001 Census Location Code Number
1	2	3	4
191	Vijapura	605532	00978900
192	Vyasamallapura	605548	00980500
193	Yelagodu	605447	00971000
194	Yemmehatti	605457	00972000
195	Yerehalli	605617	00987500

Alphabetical list of Villages (C.D.Block wise)

Name of the District: Chitradurga

Name of the CD Block: Holalkere

Sl. No.	Name of Village	2011 Census Location Code Number	2001 Census Location Code Number
1	2	3	4
1	Abradasikatte	605672	00993000
2	Adanur	605728	00998600
3	Agrahara	605655	00991200
4	Agrahara	605730	00998800
5	Ajjikyatanahalli	605663	00992100
6	Amalapura	605767	01002500
7	Amanahal	605741	00999900
8	Amblihalli	605690	00994800
9	Amruthapura	605761	01001900
10	Andanur	605620	00987700
11	Anthapura	605654	00991100
12	Apparasanahalli	605721	00997900
13	Arabagatta	605708	00996600
14	Aralikere	605766	01002400
15	Arasanaghatta	605718	00997600
16	Arehalli	605742	01000000
17	Arehalli Kaval	605743	01000100
18	B.Durga	605639	00989600
19	Banagere	605669	00992700
20	Bande Bommenahalli	605622	00987900
21	Banjagondanahalli	605770	01002800
22	Baragenahalli	605806	01006400
23	Basapura	605675	00993300
24	Basavapura	605757	01001500
25	Bidarakere	605706	00996400
26	Bommanakatte	605748	01000600
27	Bommenahalli	605713	00997100
28	Borenahalli	605778	01003600
29	Brahmapura	605771	01002900
30	Budipura	605812	01007000
31	Channapatna	605720	00997800
32	Channasamudra	605712	00997000
33	Chatnahalli	605727	00998500
34	Cheeranahalli	605737	00999500
35	Chikkajajur Kaval	605644	00990100
36	Chikkanakatti	605666	00992400
37	Chikkandavadi	605714	00997200
38	Chikkayemmiganur	605667	00992500

Alphabetical list of Villages (C.D.Block wise)

Name of the District: Chitradurga

Name of the CD Block: Holalkere

Sl. No.	Name of Village	2011 Census Location Code Number	2001 Census Location Code Number
1	2	3	4
39	Chikkayemmiganur Kaval	605660	00991800
40	Chitrahalli	605768	01002600
41	Chowdagondanahalli	605802	01006000
42	Chowdenahalli	605628	00988500
43	Dandigenahalli	605635	00989200
44	Dasarahalli	605652	00990900
45	Dasarahalli Inam	605722	00998000
46	Dasikatte	605686	00994400
47	Davanahalli	605643	00990000
48	Devarahosahalli	605701	00995900
49	Dodderikatti	605755	01001300
50	Dogganal	605678	00993600
51	Dummi	605679	00993700
52	Echaghatta	605772	01003000
53	Edehalli	605753	01001100
54	G.Vaderahalli	605709	00996700
55	Gandumalenahalli	605659	00991700
56	Gangasamudra	605697	00995500
57	Ganjigatte	605625	00988200
58	Garaga	605724	00998200
59	Garaga Forest	605726	00998400
60	Ghattihosahalli	605805	01006300
61	Giddanahalli	605809	01006700
62	Gilkenahalli	605725	00998300
63	Gollarahalli	605693	00995100
64	Gollarahalli	605801	01005900
65	Gondihalli	605793	01005100
66	Goppenahalli	605790	01004800
67	Gowdihalli	605696	00995400
68	Gowripura	605764	01002200
69	Gulihosahalli	605817	01007500
70	Gundasamudra	605710	00996800
71	Gunderi	605752	01001000
72	Gunderi Kaval	605747	01000500
73	Gundikere	605811	01006900
74	Gundimadu	605734	00999200
75	Gunjiganur	605645	00990200
76	Gyarehalli	605623	00988000

Alphabetical list of Villages (C.D.Block wise)

Name of the District: Chitradurga

Name of the CD Block: Holalkere

Sl. No.	Name of Village	2011 Census Location Code Number	2001 Census Location Code Number
1	2	3	4
77	Halehalli	605738	00999600
78	Halenahalli	605813	01007100
79	Hanumali	605682	00994000
80	Hanumanahalli Kaval	605751	01000900
81	Hanumanakatte	605717	00997500
82	Harenahalli	605723	00998100
83	Harogutti Kaval	605684	00994200
84	Hirekandavadi	605642	00989900
85	Hireyemmiganur	605662	00992000
86	Hiriyur	605619	00987600
87	Holalkere (Rural)	605740	00999800
88	Honnakaluve	605647	00990400
89	Horakeredevarapura	605788	01004600
90	Hosahalli	605668	00992600
91	Hosuru	605680	00993800
92	Hulemalali	605731	00998900
93	Hulikere	605808	01006600
94	Hunasepanche	605784	01004200
95	Ingaladahalli	605621	00987800
96	Iyyanahalli	605650	00990700
97	Iyyanahalli Kaval	605649	00990600
98	Jakkanahalli	605711	00996900
99	Jogera Hanumanahalli	605624	00988100
100	Kadur	605656	00991300
101	Kadur Kaval	605651	00990800
102	Kagalagere	605627	00988400
103	Kalagatta	605637	00989400
104	Kalkere	605681	00993900
105	Kallavvanagathihalli	605640	00989700
106	Kamanahalli	605664	00992200
107	Kamasamudra	605744	01000200
108	Kanivehalli	605704	00996200
109	Kanivehalli	605794	01005200
110	Kanivejogihalli	605791	01004900
111	Kannenahalli	605763	01002100
112	Kantamaranahalli	605799	01005700
113	Kasavanahalli	605792	01005000
114	Kashipura	605762	01002000

Alphabetical list of Villages (C.D.Block wise)

Name of the District: Chitradurga

Name of the CD Block: Holalkere

Sl. No.	Name of Village	2011 Census Location Code Number	2001 Census Location Code Number
1	2	3	4
115	Kenchapura	605700	00995800
116	Kengunte	605673	00993100
117	Kereyagalahalli	605800	01005800
118	Keshavapura	605716	00997400
119	Kodagavalli	605658	00991600
120	Kolalu	605797	01005500
121	Kondapura	605765	01002300
122	Kotehal	605657	00991500
123	Kudineerakatti	605739	00999700
124	Kumaranahalli	605798	01005600
125	Kumminagatta	605810	01006800
126	Kunugali	605733	00999100
127	Kutvihalli	605632	00988900
128	Lingadahalli	605759	01001700
129	Lingadevarahalli	605819	01007700
130	Lokadolalu	605749	01000700
131	Madderu	605781	01003900
132	Mahadevapura	605774	01003200
133	Makunte	605719	00997700
134	Malasingenahalli	605785	01004300
135	Malenahalli	605745	01000300
136	Malenahalli Kaval	605746	01000400
137	Malkapura	605736	00999400
138	Malladihalli	605674	00993200
139	Mallenahalli	605633	00989000
140	Mallenahalli	605707	00996500
141	Marapura	605636	00989300
142	Mathigatta	605787	01004500
143	Muddapura	605705	00996300
144	Muligeranahalli	605816	01007400
145	Muthugaduru	605631	00988800
146	N.Mallapura	605677	00993500
147	Nagaraghatta	605776	01003400
148	Nandanahosur	605803	01006100
149	Nandihalli	605653	00991000
150	Nandihalli	605789	01004700
151	Narayanagondanahalli	605694	00995200
152	Nellikatte	605780	01003800

Alphabetical list of Villages (C.D.Block wise)

Name of the District: Chitradurga

Name of the CD Block: Holalkere

Sl. No.	Name of Village	2011 Census Location Code Number	2001 Census Location Code Number
1	2	3	4
153	Neralakatte	605804	01006200
154	Padigatte	605729	00998700
155	Pampapura	605777	01003500
156	Papenahalli	605807	01006500
157	Punajur	605735	00999300
158	R.Mallapura	605685	00994300
159	R.Nulenur	605676	00993400
160	Ramagatta	605671	00992900
161	Ramagiri	605691	00994900
162	Ramagiri Kaval	605692	00995000
163	Ramenahalli	605779	01003700
164	Rangaiahnadurga Kaval	605699	00995700
165	Rangapura	605683	00994100
166	Rangasamudra	605815	01007300
167	Rangavvanahalli	605646	00990300
168	Sadarahalli	605715	00997300
169	Sangenahalli	605795	01005300
170	Santhenahalli	605756	01001400
171	Sasalu	605638	00989500
172	Shankaranahalli	605818	01007600
173	Shanubhoganahalli	605641	00989800
174	Shivaganga	605775	01003300
175	Shivapura	605732	00999000
176	Singenahalli	605703	00996100
177	Sirappanahalli	605783	01004100
178	Sringeri-Hanumanahalli	605648	00990500
179	T. Nulenur	605769	01002700
180	T.Vaderahalli	605689	00994700
181	T.Yemmiganur	605782	01004000
182	Talagatta	605698	00995600
183	Talikatte Kaval	605687	00994500
184	Talikatti	605688	00994600
185	Talya	605786	01004400
186	Tanigehalli	605629	00988600
187	Tekalavatti	605796	01005400
188	Thirumalapura	605750	01000800
189	Thirumalapura	605758	01001600
190	Thodranal	605760	01001800

Alphabetical list of Villages (C.D.Block wise)

Name of the District: Chitradurga

Name of the CD Block: Holalkere

Sl. No.	Name of Village	2011 Census Location Code Number	2001 Census Location Code Number
1	2	3	4
191	Thuppadahalli	605702	00996000
192	Tyagadahalli	605630	00988700
193	Udogere	605626	00988300
194	Uganekatte	605695	00995300
195	Upparigenahalli	605814	01007200
196	Vaderahalli	605665	00992300
197	Vamalapura	605661	00991900
198	Vanakemaradi Kaval	605670	00992800
199	Veerapura	605773	01003100
200	Vishvanathanahalli	605634	00989100
201	Viswanathanahalli	605754	01001200

Alphabetical list of Villages (C.D.Block wise)

Name of the District: Chitradurga

Name of the CD Block: Hosdurga

Sl. No.	Name of Village	2011 Census Location Code Number	2001 Census Location Code Number
1	2	3	4
1	Adavi Sangenahalli	605891	01014800
2	Adrikatte	605880	01013700
3	Agasarahalli	606017	01027400
4	Agrahara	605977	01023400
5	Ajjikamasagara	606009	01026600
6	Aladahalli	605896	01015300
7	Alagatta	605943	01020000
8	Anivala	605843	01010000
9	Aralahalli	605951	01020800
10	Aralihalli	605864	01012100
11	Arehalli	606013	01027000
12	Arenahalli	605971	01022800
13	Athimage	605936	01019300
14	Attigatta	605889	01014600
15	Bachavara	605968	01022500
16	Bagasettihalli	605897	01015400
17	Bagur	605854	01011100
18	Balenahalli	606027	01028400
19	Ballalasamudra	605944	01020100
20	Ballalasamudra Kaval	605899	01015600
21	Ballalasamudrakere Kaval	605959	01021600
22	Ballekere	605858	01011500
23	Banapura	605998	01025500
24	Banasihalli	605926	01018300
25	Bandihalli	605914	01017100
26	Beesanahalli	605824	01008100
27	Belagur	605986	01024300
28	Benakanahalli	605925	01018200
29	Bevinahalli	605940	01019700
30	Bokikere	605865	01012200
31	Bommenahalli	605886	01014300
32	Bommenahalli	605960	01021700
33	Bukkasagara	606033	01029000
34	Burudekatte	605842	01009900
35	Bydarahalli	606043	01030000
36	Bylahalli	605927	01018400
37	Byrapura	605873	01013000
38	Channapura	605857	01011400

Alphabetical list of Villages (C.D.Block wise)

Name of the District: Chitradurga

Name of the CD Block: Hosdurga

Sl. No.	Name of Village	2011 Census Location Code Number	2001 Census Location Code Number
1	2	3	4
39	Channasamudra	605875	01013200
40	Chikkabyladakere	606038	01029500
41	Chikkahullenahalli	605972	01022900
42	Chikkakarpuradakatte	606022	01027900
43	Chikkamanahalli	605840	01009700
44	Chikkatekalavatti Kaval	606029	01028600
45	Chikkathekalavatti	606034	01029100
46	Chikkayagati	605838	01009500
47	Chinnapura	605850	01010700
48	Dalavaihalli	606010	01026700
49	Dasarahalli	605833	01009000
50	Devapura	605932	01018900
51	Devapura Colony	605924	01018100
52	Devigere	605832	01008900
53	Doddabyladakere	606044	01030100
54	Doddagatta	605905	01016200
55	Doddakarpuradakatte	606023	01028000
56	Doddakittadahalli	605916	01017300
57	Doddathekalavatti	606032	01028900
58	Duggavara	605906	01016300
59	Galabenahalli	605930	01018700
60	Ganjigere	606006	01026300
61	Garaga	605984	01024100
62	Gavirangapura	605996	01025300
63	Giriyapura	606024	01028100
64	Gollarahalli	605969	01022600
65	Gollarahalli	606040	01029700
66	Goolihalli	605995	01025200
67	Goolihatti	605907	01016400
68	Goravigondanahalli	605885	01014200
69	Goravinakal	605866	01012300
70	Grantapura	605973	01023000
71	Guddadaneralakere	606019	01027600
72	Guthikatte	605834	01009100
73	Hagalakere	606003	01026000
74	Handanakere	605947	01020400
75	Hanumanahalli	605919	01017600
76	Haragondanahalli	605980	01023700

Alphabetical list of Villages (C.D.Block wise)

Name of the District: Chitradurga

Name of the CD Block: Hosdurga

Sl. No.	Name of Village	2011 Census Location Code Number	2001 Census Location Code Number
1	2	3	4
77	Hariyanahalli	605987	01024400
78	Hebballi	605829	01008600
79	Heggere	605997	01025400
80	Herur	605828	01008500
81	Honnekere	605863	01012000
82	Honnenahalli	605931	01018800
83	Hosahalli	605868	01012500
84	Hosural	605948	01020500
85	Hottugondanahalli	606028	01028500
86	Hullukatti	605922	01017900
87	Hunavinadu	605869	01012600
88	Hurulihalli	605879	01013600
89	Ittigehalli	606018	01027500
90	Iyalapura	605845	01010200
91	Iyyanahalli	605941	01019800
92	Jammapura	605841	01009800
93	Jammapura	605933	01019000
94	Janakal	605910	01016700
95	Janthikolalu	605835	01009200
96	Jayasuvarnapura	606045	01030200
97	Jogammanahalli	605887	01014400
98	Jogihalli	605915	01017200
99	Kabbala	605825	01008200
100	Kabbala	605954	01021100
101	Kabbinakere	605859	01011600
102	Kachapura	606001	01025800
103	Kadadanakere	605900	01015700
104	Kadavagere	605974	01023100
105	Kadivanakatte	605837	01009400
106	Kadlekamasagara	606030	01028700
107	Kaggalakatte	606036	01029300
108	Kainadu	605963	01022000
109	Kainadu Amanikere	605966	01022300
110	Kainaduhora Kaval	605967	01022400
111	Kainaduval Kaval	605965	01022200
112	Kalkere	605950	01020700
113	Kallahalli	605827	01008400
114	Kallihosahalli	605946	01020300

Alphabetical list of Villages (C.D.Block wise)

Name of the District: Chitradurga

Name of the CD Block: Hosdurga

Sl. No.	Name of Village	2011 Census Location Code Number	2001 Census Location Code Number
1	2	3	4
115	Kanchipura	606035	01029200
116	Kangavalli	605892	01014900
117	Kanivesangenahalli	605849	01010600
118	Kannagondi	605903	01016000
119	Kanubenahalli	606037	01029400
120	Kappagere	605871	01012800
121	Kappanaikanahalli	606026	01028300
122	Karadikatte	605928	01018500
123	Karalamavinahalli	605901	01015800
124	Karehalli	606008	01026500
125	Kasappanahalli	606020	01027700
126	Kellodu	605904	01016100
127	Kenchihalli	605912	01016900
128	Kenkere	605920	01017700
129	Kerehosahalli	605985	01024200
130	Kittadal	606039	01029600
131	Kodihalli	605862	01011900
132	Kodihalli	605923	01018000
133	Kodihalli	605958	01021500
134	Kondajji	605893	01015000
135	Kondapura	605836	01009300
136	Koratikere	605898	01015500
137	Krishnapura	605830	01008700
138	Krishnapura	605961	01021800
139	Kudurekanive Forest	606002	01025900
140	Kumaranakanive	605874	01013100
141	Kumbaragatte	605831	01008800
142	Kundur	605844	01010100
143	Kurubarahalli	605872	01012900
144	Kurubarahalli	605990	01024700
145	Kyadigere	605890	01014700
146	Kyadigere Kaval	605884	01014100
147	Lakkenahalli	605847	01010400
148	Lakkihalli	605918	01017500
149	Laxmidevarahalli	606021	01027800
150	Lingadhahalli	605888	01014500
151	Machenahalli	605883	01014000
152	Madadakere	605938	01019500

Alphabetical list of Villages (C.D.Block wise)

Name of the District: Chitradurga

Name of the CD Block: Hosdurga

Sl. No.	Name of Village	2011 Census Location Code Number	2001 Census Location Code Number
1	2	3	4
153	Madhure	605848	01010500
154	Malali	605882	01013900
155	Malappanahalli	605952	01020900
156	Mallapanahalli	605839	01009600
157	Mallapura	605908	01016500
158	Mallapura	605939	01019600
159	Mallenahalli (Jodi)	605955	01021200
160	Mallihalli	605992	01024900
161	Mantenahalli (Jodi)	605846	01010300
162	Marabagatta	605881	01013800
163	Masanihalli	605934	01019100
164	Mathodu	606012	01026900
165	Mathur	605956	01021300
166	Mavinakatte	605826	01008300
167	Menasinadu	606005	01026200
168	Mengasandra	605970	01022700
169	Mettinahole	605902	01015900
170	Mugilodu	606041	01029800
171	Muttagundi	606004	01026100
172	Mylarapura	605981	01023800
173	Naganaikanakatte	606042	01029900
174	Nagaragere	605979	01023600
175	Nagarakatte	605822	01007900
176	Nagathihalli	606016	01027300
177	Nagenahalli	605853	01011000
178	Naigere	605978	01023500
179	Nakikere	605913	01017000
180	Narasipura	605929	01018600
181	Neeragunda	605877	01013400
182	Neeragunda Kaval	605861	01011800
183	Neralakere	605976	01023300
184	Niruvagal	606007	01026400
185	Palyadahalli	605855	01011200
186	Peelapura	605876	01013300
187	Ramajjanahalli	605937	01019400
188	Rangapura	605852	01010900
189	Rangavvanahalli	605935	01019200
190	Rangenahalli	606025	01028200

Alphabetical list of Villages (C.D.Block wise)

Name of the District: Chitradurga

Name of the CD Block: Hosdurga

Sl. No.	Name of Village	2011 Census Location Code Number	2001 Census Location Code Number
1	2	3	4
191	Sadarahalli	605975	01023200
192	Sanihalli	605878	01013500
193	Sannakittadahalli	605917	01017400
194	Seeranakatte	605942	01019900
195	Settyhalli	605860	01011700
196	Sevanagara	605911	01016800
197	Shivanekatte	605851	01010800
198	Siddagondanahalli	606014	01027100
199	Singenahalli	605988	01024500
200	Sirigepura	605957	01021400
201	Sirigondanahalli	606031	01028800
202	Sodaranal	605870	01012700
203	Somasandra	605964	01022100
204	Somenahalli	605991	01024800
205	Sriramapura	605999	01025600
206	Srirangapura	605856	01011300
207	Srirangapura (Jodi)	605867	01012400
208	Sujikal	605993	01025000
209	Sujikal Amanikere	605994	01025100
210	Tandaga	605989	01024600
211	Tarikere (Jodi)	606015	01027200
212	Thanigekal	605909	01016600
213	Thimmalapura	605945	01020200
214	Thippajjanahalli	605894	01015100
215	Thippenahalli	606011	01026800
216	Thonechenahalli	605962	01021900
217	Thumbinakere	605823	01008000
218	Tumbinakere	605953	01021000
219	Ulavinagondi	605949	01020600
220	Veerapura	605895	01015200
221	Veerapura Kaval	605821	01007800
222	Veeravvanagathihalli	605921	01017800
223	Vengalapura	606000	01025700
224	Yadagatta	605983	01024000
225	Yaraduguddasandi Kaval	605982	01023900

Alphabetical list of Villages (C.D.Block wise)

Name of the District: Chitradurga

Name of the CD Block: Hiriyur

Sl. No.	Name of Village	2011 Census Location Code Number	2001 Census Location Code Number
1	2	3	4
1	Abbinahole	606097	01035400
2	Adiralu	606065	01032200
3	Adivala	606177	01043400
4	Aimangala	606060	01031700
5	Alur	606159	01041600
6	Amanitalav	606108	01036500
7	Ambalagere	606095	01035200
8	Anesidri	606186	01044300
9	Appasamudra	606124	01038100
10	Arasinagundi	606194	01045100
11	Babbur	606136	01039300
12	Bagganadu	606173	01043000
13	Bagganadu Kaval	606174	01043100
14	Balenahalli	606086	01034300
15	Beerenahalli	606083	01034000
16	Benkanahalli	606120	01037700
17	Bhagavathikere	606093	01035000
18	Bharamagiri	606130	01038700
19	Bharamapura	606064	01032100
20	Bidarakere	606092	01034900
21	Bochapura	606138	01039500
22	Boranakunte	606170	01042700
23	Burujanaroppa	606048	01030500
24	Byadarahalli	606116	01037300
25	Byaramadu	606197	01045400
26	Challamadu	606179	01043600
27	Chikkasiddavvanahalli	606046	01030300
28	Chillahalli	606113	01037000
29	Devarakotta	606115	01037200
30	Dharmapura	606119	01037600
31	Dindavara	606190	01044700
32	Doddaghatta	606142	01039900
33	Eswaragere	606114	01037100
34	Ganjalagunte	606178	01043500
35	Gannayakanahalli	606085	01034200
36	Giddaobanahalli	606068	01032500
37	Goguddu	606080	01033700
38	Golagondanahalli	606073	01033000

Alphabetical list of Villages (C.D.Block wise)

Name of the District: Chitradurga

Name of the CD Block: Hiriyur

Sl. No.	Name of Village	2011 Census Location Code Number	2001 Census Location Code Number
1	2	3	4
39	Gollahalli	606055	01031200
40	Gollahalli	606112	01036900
41	Gorladaku	606172	01042900
42	Gowadanahalli	606181	01043800
43	Gownahalli	606081	01033800
44	Gudihalli	606082	01033900
45	Gudunurhalli	606088	01034500
46	Guilalu	606067	01032400
47	Gulya	606099	01035600
48	Haladyamenahalli	606150	01040700
49	Halagaladdi	606106	01036300
50	Halumadenahalli	606196	01045300
51	Handiganadu	606192	01044900
52	Hariyabbe	606110	01036700
53	Harthikote	606074	01033100
54	Hemadala	606087	01034400
55	Hindasakatte	606151	01040800
56	Hiriyur (Rural)	606140	01039700
57	Hosahalli	606100	01035700
58	Hosakere	606104	01036100
59	Huchavvanahalli	606134	01039100
60	Hulithotlu	606079	01033600
61	Hulugalakunte	606154	01041100
62	Huvinahole	606117	01037400
63	Iddalanagenahalli	606180	01043700
64	Ikkanur	606128	01038500
65	Indiranagar	606156	01041300
66	Javanagondanahalli	606187	01044400
67	Jodipura	606052	01030900
68	Kalavibagi	606072	01032900
69	Kambadahalli	606145	01040200
70	Kanajanahalli	606103	01036000
71	Kariobenahalli	606075	01033200
72	Kariyala	606188	01044500
73	Kasavanahalli	606160	01041700
74	Kasturirangappenahalli	606171	01042800
75	Katanayakanahalli	606185	01044200
76	Katrikenahalli	606143	01040000

Alphabetical list of Villages (C.D.Block wise)

Name of the District: Chitradurga

Name of the CD Block: Hiriyur

Sl. No.	Name of Village	2011 Census Location Code Number	2001 Census Location Code Number
1	2	3	4
77	Kattehole	606148	01040500
78	Khandenahalli	606105	01036200
79	Khandikere	606056	01031300
80	Kilaradahalli	606203	01046000
81	Kodihalli	606122	01037900
82	Koodlahalli	606165	01042200
83	Kumbarakatte	606063	01032000
84	Kundalagura	606126	01038300
85	Kunikere	606132	01038900
86	Kurubarahalli	606129	01038600
87	Kurubarahalli	606144	01040100
88	Kurudugirenahalli	606069	01032600
89	Lakkanahal	606157	01041400
90	Lakkavvanahalli	606141	01039800
91	Lakkenahalli	606201	01045800
92	Layaradasarahalli	606191	01044800
93	Madakarinaikana Kote	606050	01030700
94	Maddanakunte	606054	01031100
95	Madenahalli	606183	01044000
96	Malagondanahalli	606184	01044100
97	Mallappanahalli	606070	01032700
98	Maradidevigere	606061	01031800
99	Maradihalli	606049	01030600
100	Maskal	606137	01039400
101	Mavinamadu	606202	01045900
102	Mayasandra	606133	01039000
103	Metikurke	606076	01033300
104	Mungasavalli	606111	01036800
105	Myadanahole	606125	01038200
106	Myakalurahalli	606135	01039200
107	Myakenahalli	606147	01040400
108	Nandihalli	606161	01041800
109	Obalapura	606189	01044600
110	Palavvanahalli	606047	01030400
111	Parasuramadevarakote	606107	01036400
112	Paremenahalli	606152	01040900
113	Patrehalli	606158	01041500
114	Pilali	606199	01045600

Alphabetical list of Villages (C.D.Block wise)

Name of the District: Chitradurga

Name of the CD Block: Hiriyur

Sl. No.	Name of Village	2011 Census Location Code Number	2001 Census Location Code Number
1	2	3	4
115	Pitlali	606163	01042000
116	Ramajogihalli	606053	01031000
117	Ranganathapura	606169	01042600
118	Rangapura	606182	01043900
119	Rangenahalli	606089	01034600
120	Rayabommanahalli	606176	01043300
121	Sakkara	606121	01037800
122	Salabommanahalli	606071	01032800
123	Salhunse	606101	01035800
124	Samudradahalli	606167	01042400
125	Sangenahalli	606091	01034800
126	Sevalalnagar	606139	01039600
127	Sheshappanahalli	606198	01045500
128	Shidlaiahnakote	606090	01034700
129	Shravanagere	606109	01036600
130	Somerahalli	606155	01041200
131	Sondekere	606051	01030800
132	Sooragondanahalli	606078	01033500
133	Sugur	606102	01035900
134	Talavatti	606059	01031600
135	Tavandi	606077	01033400
136	Thadapinachinnammana Halli	606066	01032300
137	Thimmalapura	606127	01038400
138	Toreobenahalli	606096	01035300
139	Toresal Nagenahalli	606166	01042300
140	Uduvalli	606153	01041000
141	Ulivinahal	606195	01045200
142	Uppalagere	606168	01042500
143	Upparahalli	606094	01035100
144	Uttare	606149	01040600
145	Vaddanahalli	606175	01043200
146	Vaddikere	606058	01031500
147	Vanivilasapura	606146	01040300
148	Veeravvanagathihalli	606200	01045700
149	Venukalgudda	606118	01037500
150	Yaraballi	606057	01031400
151	Yaradakatte	606084	01034100
152	Yarekenagenahalli	606131	01038800

Alphabetical list of Villages (C.D.Block wise)

Name of the District: Chitradurga

Name of the CD Block: Hiriyur

Sl. No.	Name of Village	2011 Census Location Code Number	2001 Census Location Code Number
1	2	3	4
153	Yelagondanahalli	606098	01035500
154	Yelakurnahalli	606062	01031900
155	Yelanadu	606164	01042100
156	Yelladakere	606193	01045000
157	Yennegere	606123	01038000
158	Yerachikkenahalli	606162	01041900

VILLAGE DIRECTORY STATEMENT
C.D.BLOCK

Sl.No	Name of the village	Location code no.	Total area of the village (in hectares rounded up to one decimal place)	Total population (2011 census)	Number of households (2011 census)	Number of educational amenities available. (If not available within the village , the distance range code viz; a for < 5 Kms, b for 5-10 Kms and c for 10+ kms of nearest place where facility is available is given).								
						Pre-Primary school (PP)	Primary school (P)	Middle school (M)	Secondary School (S)	Senior Secondary school (SS)	Degree college of arts science & commerce (ASC)	Engineering college(EC)	Medical college (MC)	Management institute (MI)
1	2	3	4	5	6	7	8	9	10	11	12	13	14	15
Name of CD Block:-Molakalmuru														
1	Bandravi	605139	2194.2	2721	481	c	2	1	1	c	c	c	c	c
2	Santhegudda	605140	935.1	870	169	c	2	1	a	c	c	c	b	c
3	Krishnarajapura	605141	623.8	0	0						Un-inhabited			
4	Melinakanive	605142	640.8	1474	264	b	1	b	a	c	c	c	c	c
5	Bommadevarahalli	605143	1029.9	2235	414	a	1	1	a	c	b	c	c	c
6	Thammenahalli	605144	492.6	1076	203	1	1	1	1	b	b	c	c	c
7	Kanakuppe	605145	1049.9	564	100	b	1	1	b	c	b	c	c	c
8	Karadihalli	605146	1264.2	1039	213	1	2	1	b	b	b	c	c	c
9	Sirekola	605147	787.8	742	144	a	2	b	b	b	b	c	a	c
10	Swamikere	605148	522.3	0	0						Un-inhabited			
11	Rajapura	605149	1059.1	696	134	a	1	1	a	b	b	c	c	c
12	Kelaginakanive	605150	788.1	467	71	b	1	a	b	b	b	c	a	c
13	Malleharavu	605151	679.4	275	50	b	1	b	c	c	c	c	c	c
14	Yerrenahalli	605152	583.1	0	0						Un-inhabited			
15	Jilladagundi	605153	265	0	0						Un-inhabited			
16	Pokkurthi	605154	499.3	1081	209	b	1	1	b	b	b	c	c	c
17	Nallareddikondapura	605155	750.4	888	171	b	1	1	a	a	b	c	c	c
18	Obalapura	605156	726	930	173	a	1	1	a	a	a	c	c	c
19	Konapura	605157	526.4	2423	404	b	1	1	a	a	b	c	c	c
20	Bommakkanahalli	605158	425.4	832	157	a	2	1	a	a	a	c	a	c
21	Murudi	605159	547	478	99	b	1	1	b	b	b	c	a	c
22	Hosanagalapura	605160	179.1	0	0						Un-inhabited			
23	Pennammanahalli	605161	638.1	557	114	b	1	1	b	b	b	c	c	c

Number of educational amenities available. (If not available within the village , the distance range code viz; a for < 5 Kms, b for 5-10 Kms and c for 10+ kms of nearest place where facility is available is given).

Number of Medical Amenities available. (If not available within the village , the distance range code viz; a for < 5 Kms, b for 5-10 Kms and c for 10+ kms of nearest place where facility is available is given).

Polytechnic (Pt)	Vocational training school /TTI	Non-formal training centre (NFTC)	Special school for disabled (SSD)	Others (specify)	Community health centre (CHC)	Primary health centre (PHC)	Primary health sub centre (PHS)	Maternity and child welfare centre (MCW)	T.B. clinic (TBC)	Hospital-allopathic (HA)	Hospital-alternative medicine (HO)	Dispensary (D)	Veterinary hospital (VH)	Mobile health clinic(MHC)	Family welfare centre (FWC)	Location code no.
16	17	18	19	20	21	22	23	24	25	26	27	28	29	30	31	3
																Location Code:0071
c	c	c	c	c	c	c	1	c	c	c	c	c	c	c	1	605139
c	c	c	c	c	c	c	b	c	c	c	c	c	c	c	b	605140
					Un-inhabited											605141
c	c	c	c	c	c	c	b	c	c	c	c	c	c	c	b	605142
c	c	c	c	c	c	c	a	c	c	c	c	c	a	c	a	605143
c	c	c	c	c	b	b	1	b	b	b	c	c	1	c	1	605144
c	c	c	c	c	c	c	b	c	c	c	c	c	b	c	b	605145
c	c	c	b	b	b	b	b	b	b	b	c	c	b	c	b	605146
c	c	c	c	c	b	b	b	b	b	b	c	c	b	c	b	605147
					Un-inhabited											605148
c	c	c	c	c	b	b	a	b	b	b	c	c	1	c	a	605149
c	c	c	c	c	b	b	a	b	b	b	c	b	b	b	a	605150
c	c	c	c	c	c	c	a	c	c	c	c	c	c	c	a	605151
					Un-inhabited											605152
					Un-inhabited											605153
c	c	c	c	c	b	b	b	b	b	b	c	c	b	c	b	605154
c	c	c	c	c	a	a	a	a	a	a	c	c	a	c	a	605155
c	c	c	c	c	a	a	b	a	a	a	b	c	a	c	b	605156
c	c	c	c	c	b	b	a	b	b	b	b	c	a	c	a	605157
c	c	c	c	c	a	a	b	a	a	a	c	c	a	c	b	605158
c	c	c	c	c	b	b	b	b	b	b	c	c	b	c	b	605159
					Un-inhabited											605160
c	c	c	c	c	b	b	b	b	b	b	b	c	b	c	b	605161

			Number of Non-Government Medical Amenities available.							Availability of drinking water - (Yes / No)			
Sl.No	Name of the village	Location code no.	Charitable non Govt. hospital/Nursing home.	Medical practitioner with MBBS Degree	Medical practitioner with other degree	Medical practitioner with no degree	Traditional practitioner and faith healer .	Medicine Shop	Others	Tap water (Treated/Untreated)	Well water (Covered / Uncovered well)	Hand Pump	Tube wells / Bore well
1	2	3	32	33	34	35	36	37	38	39	40	41	42
Name of CD Block:-Molakalmuru													
1	Bandravi	605139	0	0	0	0	0	0	0	Yes	Yes	Yes	Yes
2	Santhegudda	605140	0	0	0	0	0	0	0	Yes	Yes	Yes	Yes
3	Krishnarajapura	605141						Un-inhabited					
4	Melinakanive	605142	0	0	1	0	0	0	0	Yes	Yes	Yes	Yes
5	Bommadevarahalli	605143	0	0	1	0	0	0	0	Yes	Yes	Yes	Yes
6	Thammenahalli	605144	0	0	0	0	0	0	0	Yes	No	Yes	Yes
7	Kanakuppe	605145	0	0	0	0	0	0	0	Yes	No	Yes	Yes
8	Karadihalli	605146	0	0	1	0	0	0	0	Yes	No	Yes	Yes
9	Sirekola	605147	0	0	0	0	0	0	0	Yes	No	Yes	Yes
10	Swamikere	605148						Un-inhabited					
11	Rajapura	605149	0	0	0	0	0	0	0	Yes	No	Yes	Yes
12	Kelaginakanive	605150	0	0	0	0	0	0	0	Yes	No	Yes	Yes
13	Malleharavu	605151	0	0	0	0	0	0	0	No	Yes	Yes	Yes
14	Yerrenahalli	605152						Un-inhabited					
15	Jilladagundi	605153						Un-inhabited					
16	Pokkurthi	605154	0	0	1	0	0	0	0	Yes	No	Yes	Yes
17	Nallareddikondapura	605155	0	0	0	0	0	0	0	Yes	No	Yes	Yes
18	Obalapura	605156	0	0	0	0	0	0	0	Yes	Yes	Yes	Yes
19	Konapura	605157	0	0	1	0	0	0	0	Yes	No	Yes	Yes
20	Bommakkanahalli	605158	0	0	0	0	0	0	0	Yes	No	Yes	Yes
21	Murudi	605159	0	0	0	0	0	0	0	Yes	No	Yes	Yes
22	Hosanagalapura	605160						Un-inhabited					
23	Pennammanahalli	605161	0	0	0	0	0	0	0	Yes	No	Yes	Yes

Village Directory
Land use(as in 2009)

Availability of drinking water - (Yes / No)				Availability of toilet & others (Yes / No)				Communication and transport facilities (If amenities available code -Yes is given except for Village Pin Code ,If not available within the village , the distance range code viz; a for < 5 Kms, b for 5-10 Kms and c for 10+ kms of nearest place where facility is available is given).							
Spring	River / Canal	Tank / Pond / Lake	Others	Community toilet including bath.	Community toilet excluding bath.	Rural sanitary mart or sanitary hardware outlet available near the village.	Community bio- gas or recycle of waste for productive use.	Post office(PO)	Sub post office (SPO)	Post & Telegraph office (P&TO)	Village Pin Code	Telephones (Land lines)	Public call office (PCO)	Mobile phone coverage	Location code no.
43	44	45	46	47	48	49	50	51	52	53	54	55	56	57	3
															Location Code:0071
No	No	No	No	No	No	No	No	c	b	c	577540	Yes	b	Yes	605139
No	No	No	No	No	No	No	No	c	Yes	c	577540	b	b	Yes	605140
							Un-inhabited								605141
No	No	No	No	No	No	No	No	c	b	c	577540	b	b	Yes	605142
No	No	No	No	No	No	No	No	c	b	c	577540	Yes	b	Yes	605143
No	No	No	No	No	No	No	No	c	Yes	b	577540	b	b	Yes	605144
No	No	No	No	No	No	No	No	c	b	c	577540	b	b	Yes	605145
No	Yes	No	No	No	No	No	No	b	b	b	577540	Yes	b	Yes	605146
No	Yes	No	No	No	No	No	No	c	b	b	577540	b	b	Yes	605147
							Un-inhabited								605148
No	No	No	No	No	No	No	No	c	b	Yes	577540	b	b	Yes	605149
No	No	No	No	No	No	No	No	c	b	b	577540	b	b	Yes	605150
No	No	No	No	No	No	No	No	c	b	c	577540	b	b	Yes	605151
							Un-inhabited								605152
							Un-inhabited								605153
No	No	No	No	No	No	No	No	c	b	b	577540	b	b	Yes	605154
No	No	No	No	No	No	No	No	c	a	a	577540	a	a	Yes	605155
No	No	No	No	No	No	No	No	c	a	c	577537	Yes	Yes	Yes	605156
No	No	No	No	No	No	No	No	c	b	b	577540	Yes	b	Yes	605157
No	No	No	No	No	No	No	No	c	a	a	577540	a	a	Yes	605158
No	Yes	No	No	No	No	No	No	c	Yes	b	577540	b	b	Yes	605159
							Un-inhabited								605160
No	No	No	No	No	No	No	No	c	b	b	577540	b	b	Yes	605161

Communication and transport facilities (If amenities available code - Yes is given except for Village Pin Code ,If not available within the village , the distance range code viz; a for < 5 Kms, b for 5-10 Kms and c for 10+ kms of nearest place where facility is available is given).

Sl.No	Name of the village	Location code no.	Internet cafes/ Common service centre (CSC)	Private courier facility	Bus service (Public & Private)	Railway stations	Auto/Modified Autos	Taxis and Vans	Tractors	Cycle-pulled rickshaws(Manual & Machine driven)	Carts driven by animals	Sea /River ferry service
1	2	3	58	59	60	61	62	63	64	65	66	67
Name of CD Block:-Molakalmuru												
1	Bandravi	605139	c	c	Yes	c	Yes	c	c	c	b	c
2	Santhegudda	605140	c	c	Yes	c	Yes	c	c	c	b	c
3	Krishnarajapura	605141					Un-inhabited					
4	Melinakanive	605142	c	c	Yes	c	Yes	c	c	c	b	c
5	Bommadevarahalli	605143	c	c	Yes	c	Yes	c	Yes	c	Yes	c
6	Thammenahalli	605144	c	c	Yes	a	Yes	c	c	c	b	c
7	Kanakuppe	605145	c	c	b	a	Yes	c	c	c	b	c
8	Karadihalli	605146	c	c	Yes	a	Yes	c	Yes	c	Yes	c
9	Sirekola	605147	c	c	b	c	b	c	c	c	b	c
10	Swamikere	605148					Un-inhabited					
11	Rajapura	605149	c	c	b	c	Yes	c	b	c	Yes	c
12	Kelaginakanive	605150	c	c	b	c	b	c	b	c	b	c
13	Malleharavu	605151	c	c	b	c	b	c	c	c	b	c
14	Yerrenahalli	605152					Un-inhabited					
15	Jilladagundi	605153					Un-inhabited					
16	Pokkurthi	605154	c	c	Yes	c	Yes	c	c	c	b	c
17	Nallareddikondapura	605155	c	c	a	c	Yes	c	c	c	b	c
18	Obalapura	605156	c	c	a	c	Yes	c	c	c	b	c
19	Konapura	605157	c	c	Yes	b	Yes	c	c	c	b	c
20	Bommakkanahalli	605158	c	c	Yes	c	Yes	c	c	c	Yes	c
21	Murudi	605159	c	c	b	b	Yes	c	c	c	Yes	c
22	Hosanagalapura	605160					Un-inhabited					
23	Pennammanahalli	605161	c	c	b	b	Yes	c	c	c	b	c

Village Directory
Land use(as in 2009)

Village connected to highways,village roads, banks & credit societies (If amenities available code -Yes is given, If not available within the village , the distance range code viz; a for < 5 Kms, b for 5-10 Kms and c for 10+ kms of nearest place where facility is available is given).										Availability of miscellaneous facilities (If amenities available code -Yes is given, If not available within the village , the distance range code viz; a for < 5 Kms, b for 5-10 Kms and c for 10+ kms of nearest place where facility is available is given).							
Connected to national highway(NH)	Connected to state highway(SH)	Connected to major district road (MDR)	Connected to others district road	Pucca roads	Kutchcha roads	Water bounded macadam(WBM) roads	Navigable waterway (river/canal)(NW)	Footpaths (FP)	Commercial & Co-operative Banks	ATM	Agricultural Credit Societies	Self-Help Group (SHG)	Public distribution system (PDS) shop	Mandis / Regular market	Weekly Haat	Location code no.	
68	69	70	71	72	73	74	75	76	77	78	79	80	81	82	83	3	
																Location Code:0071	
c	c	Yes	Yes	Yes	Yes	Yes	c	Yes	c	c	c	Yes	Yes	c	Yes	605139	
c	c	c	c	Yes	Yes	Yes	c	Yes	c	c	c	Yes	a	b	b	605140	
							Un-inhabited									605141	
c	Yes	Yes	Yes	Yes	Yes	Yes	b	Yes	c	c	c	Yes	Yes	c	b	605142	
c	Yes	c	c	Yes	Yes	Yes	c	Yes	a	c	a	Yes	Yes	c	b	605143	
c	Yes	Yes	Yes	Yes	Yes	Yes	c	Yes	Yes	c	Yes	Yes	b	c	b	605144	
c	c	c	c	Yes	Yes	Yes	c	Yes	b	c	b	Yes	b	c	b	605145	
c	c	c	c	Yes	Yes	Yes	Yes	Yes	b	c	b	Yes	b	c	a	605146	
c	c	c	c	Yes	Yes	Yes	Yes	Yes	b	c	b	Yes	b	c	b	605147	
							Un-inhabited									605148	
c	Yes	c	c	Yes	Yes	Yes	c	Yes	a	c	a	Yes	a	c	b	605149	
c	Yes	c	c	Yes	Yes	b	c	Yes	b	c	b	Yes	a	b	b	605150	
c	c	c	c	a	Yes	b	c	Yes	c	c	c	a	b	c	b	605151	
							Un-inhabited									605152	
							Un-inhabited									605153	
c	c	c	c	Yes	Yes	Yes	Yes	Yes	b	c	a	Yes	b	c	b	605154	
c	Yes	c	c	Yes	Yes	a	Yes	Yes	a	c	a	Yes	a	c	a	605155	
c	Yes	c	c	Yes	Yes	Yes	Yes	Yes	a	a	a	Yes	a	c	a	605156	
c	Yes	c	c	Yes	Yes	Yes	c	Yes	a	c	Yes	Yes	Yes	b	b	605157	
c	Yes	Yes	Yes	Yes	Yes	Yes	Yes	Yes	a	c	a	Yes	a	c	a	605158	
c	c	c	c	Yes	Yes	Yes	Yes	Yes	b	c	b	Yes	b	c	b	605159	
							Un-inhabited									605160	
c	c	c	c	Yes	Yes	Yes	Yes	Yes	b	c	b	Yes	a	c	b	605161	

Availability of miscellaneous facilities (If amenities available code -Yes is given, If not available within the village , the distance range code viz; a for < 5 Kms, b for 5-10 Kms and c for 10+ kms of nearest place where facility is available is given).

Sl.No	Name of the village	Location code no.	Agricultural marketing society	Integrated Child Development Scheme (Nutritional Centres)	Anganwadi Centre (Nutritional Centres)	Others (Nutritional Centres)	ASHA (Accredited Social Health Activist)	Community centre with/without TV	Sports Field,	Sports Club / Recreation Centre	Cinema / Video Hall	Public Library	Public Reading Room	Newspaper Supply	Assembly Polling station	Birth & Death Registration Office
1	2	3	84	85	86	87	88	89	90	91	92	93	94	95	96	97
Name of CD Block:-Molakalmuru																
1	Bandravi	605139	c	Yes	Yes	c	Yes	c	b	b	c	c	c	Yes	Yes	Yes
2	Santhegudda	605140	c	Yes	Yes	b	Yes	c	b	b	c	Yes	Yes	Yes	Yes	Yes
3	Krishnarajapura	605141	Un-inhabited													
4	Melinakanive	605142	c	Yes	Yes	Yes	Yes	c	b	b	c	c	c	Yes	Yes	Yes
5	Bommadevarahalli	605143	c	Yes	Yes	a	Yes	c	b	b	c	c	c	Yes	Yes	Yes
6	Thammenahalli	605144	c	Yes	Yes	a	Yes	b	b	b	b	Yes	Yes	Yes	Yes	Yes
7	Kanakuppe	605145	c	Yes	Yes	Yes	a	c	b	b	c	c	c	Yes	Yes	Yes
8	Karadihalli	605146	c	Yes	Yes	a	Yes	b	b	b	b	c	b	Yes	Yes	Yes
9	Sirekola	605147	c	Yes	Yes	a	a	b	b	b	c	b	b	Yes	Yes	Yes
10	Swamikere	605148	Un-inhabited													
11	Rajapura	605149	c	Yes	Yes	b	a	b	b	b	b	c	b	Yes	Yes	Yes
12	Kelaginakanive	605150	c	Yes	Yes	a	b	b	b	b	b	c	b	Yes	a	Yes
13	Malleharavu	605151	c	Yes	Yes	Yes	b	b	b	b	c	c	c	a	b	Yes
14	Yerrenahalli	605152	Un-inhabited													
15	Jilladagundi	605153	Un-inhabited													
16	Pokkurthi	605154	c	Yes	Yes	a	Yes	b	b	b	b	c	b	Yes	Yes	Yes
17	Nallareddikondapura	605155	c	Yes	Yes	Yes	a	a	b	a	a	c	a	Yes	Yes	Yes
18	Obalapura	605156	c	Yes	Yes	a	a	b	b	b	a	c	a	Yes	Yes	Yes
19	Konapura	605157	c	Yes	Yes	b	Yes	b	b	b	b	c	b	Yes	Yes	Yes
20	Bommakkanahalli	605158	c	Yes	Yes	b	a	a	b	b	a	c	a	Yes	Yes	Yes
21	Murudi	605159	c	Yes	Yes	Yes	b	b	b	b	b	b	b	Yes	a	Yes
22	Hosanagalapura	605160	Un-inhabited													
23	Pennammanahalli	605161	c	Yes	Yes	Yes	a	b	b	b	b	c	b	Yes	Yes	Yes

Village Directory
Land use(as in 2009)

Availability of electricity (Yes/No)				Land Use								
				Nearest Town	Area under different types of land use (in hectares rounded up to one decimal place)							
Power Supply for Domestic Use (ED)	Power Supply for Agricultural Use (EAG)	Power Supply for Commercial Use (EC)	Power Supply for All Uses (EA)	Name	Distance range code i.e. a for < 5 Kms, b for 5-10 Kms and c for 10+ kms .	Forests	Area under Non-agricultural Uses	Barren and Un-cultivable land	Permanent Pastures and Other Grazing Lands	Land Under Miscellaneous Tree Crops etc.	Culturable Waste Land	Location code no.
98	99	100	101	102	103	104	105	106	107	108	109	3
												Location Code:0071
No	No	No	Yes	RAICHUR	c	972.1	291.7	54.6	29.9	0	20.1	605139
No	No	No	Yes	BELLARY	c	317.4	14.1	172	123.4	0	6.2	605140
Un-inhabited						0	0	0	0	0	0	605141
No	No	No	Yes	BELLARY	c	234.7	17.4	10.9	44.8	0	1.6	605142
No	No	No	Yes	BELLARY	c	329.7	117.8	8.9	0	0	23.2	605143
No	No	No	Yes	BELLARY	c	0	11	4.4	22.5	0	19.2	605144
No	No	No	Yes	BELLARY	c	0	17.4	2.7	13.4	0	10.3	605145
No	No	No	Yes	BELLARY	c	0	41.2	43.2	20.4	0	46.7	605146
No	No	No	Yes	BELLARY	c	0	22.7	24.7	21.4	0	4.1	605147
Un-inhabited						0	0	0	0	0	0	605148
No	No	No	Yes	BELLARY	c	162.3	27.8	3.6	83.4	0	9.2	605149
No	No	No	Yes	BELLARY	c	280.6	15.4	8	134.7	0	13.1	605150
No	No	No	Yes	MOLAKALMURU	c	574.1	14.4	0.3	29.5	0	2.1	605151
Un-inhabited						0	0	0	0	0	0	605152
Un-inhabited						0	0	0	0	0	0	605153
No	No	No	Yes	MOLAKALMURU	c	6.4	18.1	51.6	34.8	0	36.1	605154
No	No	No	Yes	MOLAKALMURU	c	57.9	18.3	14.2	61.1	0	6.2	605155
No	No	No	Yes	MOLAKALMURU	c	0	12.3	12.1	10.4	0	13.3	605156
No	No	No	Yes	MOLAKALMURU	c	0	12.6	10.6	26.3	0	13.2	605157
No	No	No	Yes	MOLAKALMURU	c	0	10.5	22	29.5	0	4.1	605158
No	No	No	Yes	MOLAKALMURU	c	0	7.7	21.4	5	0	12.2	605159
Un-inhabited						0	0	0	0	0	0	605160
No	No	No	Yes	MOLAKALMURU	c	0	42.8	49.4	19.8	0	19.1	605161

Sl.No	Name of the village	Location code no.	Land Use: Area under different types of land use (in hectares rounded up to one decimal place)					Area irrigated by source (in hectare).				
			Fallow lands other than current fallows	Current Fallows	Net Area Sown	Total Irrigated Land Area	Total Un-irrigated Land Area	Canals (C)	Wells/Tube-wells(W/TW)	Tanks/Lakes(T/L)	Water Falls(WF)	Others(O)
1	2	3	110	111	112	113	114	115	116	117	118	119
Name of CD Block:-Molakalmuru												
1	Bandravi	605139	15.2	9.2	801.3	124.9	676.4	0	124.9	0	0	0
2	Santhegudda	605140	3.2	9.1	289.8	58.6	231.1	0	58.6	0	0	0
3	Krishnarajapura	605141	0	0	0	0	0	0	0	0	0	0
4	Melinakanive	605142	3.2	2	326.2	64.1	262	0	64.1	0	0	0
5	Bommadevarahalli	605143	5.2	9.7	535.4	75	460.4	0	75	0	0	0
6	Thammenahalli	605144	6.6	15.3	413.5	42.4	371.1	0	42.4	0	0	0
7	Kanakuppe	605145	3.1	12	991	127.3	863.7	0	127.3	0	0	0
8	Karadihalli	605146	16.1	19	1077.6	119.6	958	0	119.6	0	0	0
9	Sirekola	605147	2.2	4.1	708.6	148.4	560.2	36.4	112	0	0	0
10	Swamikere	605148	0	0	0	0	0	0	0	0	0	0
11	Rajapura	605149	3.4	8.4	761	24.3	736.7	0	24.3	0	0	0
12	Kelaginakanive	605150	0	5.1	331.2	1.2	330.1	0	1.2	0	0	0
13	Malleharavu	605151	0	3.6	55.5	1.2	54.2	0	1.2	0	0	0
14	Yerrenahalli	605152	0	0	0	0	0	0	0	0	0	0
15	Jilladagundi	605153	0	0	0	0	0	0	0	0	0	0
16	Pokkurthi	605154	19.1	16	317.1	30.3	286.9	0	30.3	0	0	0
17	Nallareddikondapura	605155	8.1	12.2	572.4	31.2	541.2	0	31.2	0	0	0
18	Obalapura	605156	15.1	12.4	650.4	29.2	621.1	0	29.2	0	0	0
19	Konapura	605157	5	11.2	447.4	8.1	439.3	0	8.1	0	0	0
20	Bommakkanahalli	605158	3.2	3	353	10.4	342.6	0	10.4	0	0	0
21	Murudi	605159	3.4	6.2	491.1	33.4	457.7	0	33.4	0	0	0
22	Hosanagalapura	605160	0	0	0	0	0	0	0	0	0	0
23	Pennammanahalli	605161	5.3	6.2	495.5	26.7	468.8	0	26.7	0	0	0

Name of three most important commodities manufactured

First	Second	Third	Name of the village	Location code no.
120	121	122	2	3
				Location Code:0071
-	-	-	Bandravi	1
-	-	-	Santhegudda	2
	Un-inhabited		Krishnarajapura	3
-	-	-	Melinakanive	4
-	-	-	Bommadevarahalli	5
-	-	-	Thammenahalli	6
-	-	-	Kanakuppe	7
-	-	-	Karadihalli	8
-	-	-	Sirekola	9
	Un-inhabited		Swamikere	10
-	-	-	Rajapura	11
-	-	-	Kelaginakanive	12
-	-	-	Malleharavu	13
	Un-inhabited		Yerrenahalli	14
	Un-inhabited		Jilladagundi	15
-	-	-	Pokkurthi	16
-	-	-	Nallareddikondapura	17
-	-	-	Obalapura	18
-	-	-	Konapura	19
-	-	-	Bommakkanahalli	20
-	-	-	Murudi	21
	Un-inhabited		Hosanagalapura	22
-	-	-	Pennammanahalli	23

Sl.No	Name of the village	Location code no.	Total area of the village (in hectares rounded up to one decimal place)	Total population (2011 census)	Number of households (2011 census)	Number of educational amenities available. (If not available within the village , the distance range code viz; a for < 5 Kms, b for 5-10 Kms and c for 10+ kms of nearest place where facility is available is given).								
						Pre-Primary school (PP)	Primary school (P)	Middle school (M)	Secondary School (S)	Senior Secondary school (SS)	Degree college of arts science & commerce (ASC)	Engineering college(EC)	Medical college (MC)	Management institute (MI)
1	2	3	4	5	6	7	8	9	10	11	12	13	14	15
Name of CD Block:-Molakalmuru														
24	Thimmalapura	605162	685.8	2017	359	a	1	1	a	a	a	c	c	c
25	Kerekondapura	605163	475.4	1639	384	1	2	2	1	a	a	c	c	c
26	Rampura	605164	658.9	9086	1733	1	5	8	2	4	1	c	c	c
27	Basapura	605165	362.5	660	137	a	1	1	a	a	a	c	c	c
28	Dadaguru	605166	730.7	1314	242	b	2	1	b	b	a	c	c	c
29	Jambalamalki	605167	441.1	525	104	b	2	a	b	b	a	c	c	c
30	Jahagirbuddenahalli	605168	593.2	2299	445	b	1	1	b	b	b	c	c	c
31	Chinivaladagudda	605169	616.9	0	0						Un-inhabited			
32	Jalipente	605170	926.5	0	0						Un-inhabited			
33	Sanjeevarayanakote	605171	535.4	0	0						Un-inhabited			
34	Hosahalli	605172	723.8	767	143	b	1	b	b	b	b	b	c	c
35	Vaderahalli	605173	1273.3	404	66	1	1	a	b	b	b	c	c	c
36	Devasamudra	605174	1476.4	2468	483	1	3	1	1	a	a	c	c	c
37	Vittalapura	605175	380	301	60	b	1	a	a	b	b	c	c	c
38	Venkatapura	605176	374.4	1755	335	b	1	1	a	b	b	c	c	c
39	Urthal	605177	563	704	127	b	1	1	b	b	b	c	a	c
40	Ramasagara	605178	1156.3	1188	220	b	1	1	a	a	b	c	c	c
41	Veerapura	605179	125.9	244	42	b	1	a	a	b	b	c	c	c
42	Gowrasamudra	605180	1057	1502	284	b	2	1	a	b	b	c	a	c
43	Chikkanahalli	605181	952.8	702	133	b	3	b	a	b	b	c	c	c
44	Heruru	605182	406.7	213	38	b	1	a	a	a	b	c	c	c
45	Siddapura	605183	2090.5	3903	783	a	6	2	2	c	b	c	c	c
46	Machenahalli	605184	1003.6	1179	215	b	2	1	a	c	b	c	c	c

Number of educational amenities available. (If not available within the village , the distance range code viz; a for < 5 Kms, b for 5-10 Kms and c for 10+ kms of nearest place where facility is available is given).

Number of Medical Amenities available. (If not available within the village , the distance range code viz; a for < 5 Kms, b for 5-10 Kms and c for 10+ kms of nearest place where facility is available is given).

Polytechnic (Pt)	Vocational training school /TTI	Non-formal training centre (NFTC)	Special school for disabled (SSD)	Others (specify)	Community health centre (CHC)	Primary health centre (PHC)	Primary health sub centre (PHS)	Maternity and child welfare centre (MCW)	T.B. clinic (TBC)	Hospital-allopathic (HA)	Hospital-alternative medicine (HO)	Dispensary (D)	Veterinary hospital (VH)	Mobile health clinic(MHC)	Family welfare centre (FWC)	Location code no.
16	17	18	19	20	21	22	23	24	25	26	27	28	29	30	31	3
																Location Code:0071
c	c	c	c	c	a	a	a	a	a	a	a	c	a	c	a	605162
c	1	c	c	c	a	a	a	a	a	a	c	c	a	c	a	605163
c	c	c	c	c	1	a	1	a	a	c	c	c	1	c	1	605164
c	c	c	c	c	a	a	a	a	a	a	a	c	a	c	a	605165
c	c	c	c	c	b	b	b	b	b	b	b	c	b	c	b	605166
c	c	c	c	c	b	b	b	b	b	b	b	c	b	c	b	605167
c	c	c	c	c	b	b	a	b	b	b	b	c	b	c	a	605168
					Un-inhabited											605169
					Un-inhabited											605170
					Un-inhabited											605171
c	c	c	c	c	b	b	a	b	b	b	b	c	b	b	a	605172
c	c	c	c	c	b	b	b	b	b	b	b	c	b	c	b	605173
c	c	c	a	c	a	a	1	a	a	a	c	1	a	c	1	605174
c	c	c	a	c	b	b	a	b	b	b	b	c	b	c	a	605175
c	c	c	c	c	b	b	a	b	b	b	a	c	1	c	a	605176
c	c	c	c	c	b	b	b	b	b	b	b	c	a	c	b	605177
c	c	c	c	c	b	b	a	b	b	c	a	c	b	b	a	605178
c	c	c	c	c	b	a	a	a	a	c	b	c	b	c	a	605179
c	c	c	c	c	b	b	b	b	b	b	c	a	a	a	b	605180
c	c	c	c	c	b	a	a	a	a	b	c	c	b	c	a	605181
c	c	c	c	c	b	a	a	a	a	b	b	c	a	c	a	605182
c	c	c	c	c	b	1	1	1	1	b	b	c	b	c	1	605183
c	c	c	c	c	c	b	b	b	b	b	b	c	b	c	b	605184

			Number of Non-Government Medical Amenities available.							Availability of drinking water - (Yes / No)			
Sl.No	Name of the village	Location code no.	Charitable non Govt. hospital/Nursing home.	Medical practitioner with MBBS Degree	Medical practitioner with other degree	Medical practitioner with no degree	Traditional practitioner and faith healer .	Medicine Shop	Others	Tap water (Treated/Untreated)	Well water (Covered / Uncovered well)	Hand Pump	Tube wells / Bore well
1	2	3	32	33	34	35	36	37	38	39	40	41	42
Name of CD Block:-Molakalmuru													
24	Thimmalapura	605162	0	0	1	0	0	0	0	Yes	No	Yes	Yes
25	Kerekondapura	605163	0	1	2	1	0	0	0	Yes	No	Yes	Yes
26	Rampura	605164	0	1	3	4	0	1	0	Yes	No	Yes	Yes
27	Basapura	605165	0	0	0	0	0	0	0	Yes	Yes	Yes	Yes
28	Dadaguru	605166	0	0	1	0	0	0	0	Yes	No	Yes	Yes
29	Jambalamalki	605167	0	0	0	0	0	0	0	Yes	No	Yes	Yes
30	Jahagirbuddenahalli	605168	0	0	1	0	0	0	0	Yes	Yes	Yes	Yes
31	Chinivaladagudda	605169						Un-inhabited					
32	Jalipente	605170						Un-inhabited					
33	Sanjeevarayanakote	605171						Un-inhabited					
34	Hosahalli	605172	0	0	0	0	0	0	0	Yes	Yes	Yes	Yes
35	Vaderahalli	605173	0	0	0	0	0	0	0	Yes	No	Yes	Yes
36	Devasamudra	605174	0	0	0	0	0	0	0	Yes	No	Yes	Yes
37	Vittalapura	605175	0	0	0	0	0	0	0	Yes	Yes	Yes	Yes
38	Venkatapura	605176	0	0	0	0	0	0	0	Yes	No	Yes	Yes
39	Urthal	605177	0	0	0	0	0	0	0	Yes	Yes	Yes	Yes
40	Ramasagara	605178	0	0	1	0	0	0	0	No	Yes	Yes	Yes
41	Veerapura	605179	0	0	0	0	0	0	0	No	No	Yes	Yes
42	Gowrasamudra	605180	0	0	1	0	0	0	0	No	No	Yes	Yes
43	Chikkanahalli	605181	0	0	0	0	0	0	0	Yes	No	Yes	Yes
44	Heruru	605182	0	0	0	0	0	0	0	No	No	Yes	Yes
45	Siddapura	605183	0	0	0	0	0	0	0	Yes	Yes	Yes	Yes
46	Machenahalli	605184	0	0	1	0	0	0	0	Yes	No	Yes	Yes

Village Directory
Land use(as in 2009)

Availability of drinking water - (Yes / No)				Availability of toilet & others (Yes / No)				Communication and transport facilities (If amenities available code -Yes is given except for Village Pin Code ,If not available within the village , the distance range code viz; a for < 5 Kms, b for 5-10 Kms and c for 10+ kms of nearest place where facility is available is given).							
Spring	River / Canal	Tank / Pond / Lake	Others	Community toilet including bath.	Community toilet excluding bath.	Rural sanitary mart or sanitary hardware outlet available near the village.	Community bio- gas or recycle of waste for productive use.	Post office(PO)	Sub post office (SPO)	Post & Telegraph office (P&TO)	Village Pin Code	Telephones (Land lines)	Public call office (PCO)	Mobile phone coverage	Location code no.
43	44	45	46	47	48	49	50	51	52	53	54	55	56	57	3
															Location Code:0071
No	No	No	No	No	No	No	No	c	Yes	a	577540	Yes	a	Yes	605162
No	No	No	No	No	No	No	No	c	a	a	577540	Yes	Yes	Yes	605163
No	No	No	No	Yes	Yes	No	No	Yes	b	Yes	577528	Yes	Yes	Yes	605164
No	No	No	No	No	No	No	No	c	a	a	577540	a	a	Yes	605165
No	No	Yes	No	No	No	No	No	c	Yes	b	577540	b	b	Yes	605166
No	No	No	No	No	No	No	No	c	b	b	577540	b	b	Yes	605167
No	No	No	No	No	No	No	No	c	Yes	b	577540	Yes	b	Yes	605168
							Un-inhabited								605169
							Un-inhabited								605170
							Un-inhabited								605171
No	No	No	No	No	No	No	No	c	b	b	577540	b	b	Yes	605172
No	No	No	No	No	No	No	No	c	b	b	577538	b	b	Yes	605173
No	No	No	No	No	No	No	No	c	Yes	a	577540	Yes	a	Yes	605174
No	No	No	No	No	No	No	No	c	b	b	577540	b	b	Yes	605175
No	No	No	No	No	No	No	No	c	Yes	b	577540	Yes	b	Yes	605176
No	No	No	No	No	No	No	No	c	b	b	577540	b	b	Yes	605177
No	No	No	No	No	No	No	No	c	b	b	577540	Yes	a	Yes	605178
No	No	No	No	No	No	No	No	c	b	b	577535	b	a	Yes	605179
No	No	No	No	No	No	No	No	c	b	b	577535	Yes	b	Yes	605180
No	No	No	No	No	No	No	No	a	b	b	577535	b	b	Yes	605181
No	No	No	No	No	No	No	No	c	b	b	577535	b	a	Yes	605182
No	No	No	No	No	No	No	No	c	Yes	b	577535	Yes	b	Yes	605183
No	No	No	No	No	No	No	No	c	b	c	577540	b	b	Yes	605184

Communication and transport facilities (If amenities available code - Yes is given except for Village Pin Code ,If not available within the village , the distance range code viz; a for < 5 Kms, b for 5-10 Kms and c for 10+ kms of nearest place where facility is available is given).

Sl.No	Name of the village	Location code no.	Internet cafes/ Common service centre (CSC)	Private courier facility	Bus service (Public & Private)	Railway stations	Auto/Modified Autos	Taxis and Vans	Tractors	Cycle-pulled rickshaws(Manual & Machine driven)	Carts driven by animals	Sea /River ferry service
1	2	3	58	59	60	61	62	63	64	65	66	67
Name of CD Block:-Molakalmuru												
24	Thimmalapura	605162	c	c	Yes	b	Yes	c	a	c	b	c
25	Kerekondapura	605163	c	c	Yes	c	Yes	Yes	Yes	c	b	c
26	Rampura	605164	Yes	Yes	Yes	c	Yes	Yes	c	c	b	c
27	Basapura	605165	c	c	a	b	a	c	c	c	b	c
28	Dadaguru	605166	c	c	Yes	c	Yes	c	b	c	b	c
29	Jambalamalki	605167	c	c	b	c	b	c	c	c	b	c
30	Jahagirbuddenahalli	605168	c	c	Yes	c	Yes	c	c	c	b	c
31	Chinivaladagudda	605169					Un-inhabited					
32	Jalipente	605170					Un-inhabited					
33	Sanjeevarayanakote	605171					Un-inhabited					
34	Hosahalli	605172	c	c	b	c	Yes	c	c	c	b	c
35	Vaderahalli	605173	c	c	Yes	c	Yes	c	Yes	c	b	c
36	Devasamudra	605174	c	c	Yes	a	Yes	c	Yes	c	b	c
37	Vittalapura	605175	c	c	b	b	Yes	c	c	c	b	c
38	Venkatapura	605176	c	c	Yes	b	Yes	c	c	c	b	c
39	Urthal	605177	c	c	Yes	b	Yes	c	c	c	b	c
40	Ramasagara	605178	c	c	Yes	c	Yes	c	c	c	b	c
41	Veerapura	605179	c	c	Yes	c	Yes	c	c	c	b	c
42	Gowrasamudra	605180	c	c	Yes	c	Yes	c	Yes	c	b	c
43	Chikkanahalli	605181	c	c	b	c	Yes	c	c	c	b	c
44	Heruru	605182	c	c	a	c	a	c	c	c	b	c
45	Siddapura	605183	c	c	Yes	c	Yes	c	c	c	b	c
46	Machenahalli	605184	c	c	Yes	b	Yes	c	c	c	b	c

Village Directory
Land use(as in 2009)

Village connected to highways,village roads, banks & credit societies (If amenities available code -Yes is given, If not available within the village , the distance range code viz; a for < 5 Kms, b for 5-10 Kms and c for 10+ kms of nearest place where facility is available is given).										Availability of miscellaneous facilities (If amenities available code -Yes is given, If not available within the village , the distance range code viz; a for < 5 Kms, b for 5-10 Kms and c for 10+ kms of nearest place where facility is available is given).							
Connected to national highway(NH)	Connected to state highway(SH)	Connected to major district road (MDR)	Connected to others district road	Pucca roads	Kutchcha roads	Water bounded macadam(WBM) roads	Navigable waterway (river/canal)(NW)	Footpaths (FP)	Commercial & Co-operative Banks	ATM	Agricultural Credit Societies	Self-Help Group (SHG)	Public distribution system (PDS) shop	Mandis / Regular market	Weekly Haat	Location code no.	
68	69	70	71	72	73	74	75	76	77	78	79	80	81	82	83	3	
																Location Code:0071	
c	c	c	c	Yes	Yes	Yes	Yes	Yes	a	c	a	Yes	Yes	c		a	605162
c	Yes	Yes	Yes	Yes	Yes	Yes	Yes	Yes	a	c	a	Yes	Yes	c		a	605163
c	Yes	Yes	Yes	Yes	Yes	Yes	Yes	Yes	Yes	c	Yes	Yes	Yes	Yes		Yes	605164
c	c	c	c	a	Yes	Yes	Yes	Yes	a	c	a	Yes	a	a		a	605165
c	c	c	c	Yes	Yes	Yes	Yes	Yes	b	c	Yes	Yes	b	c		b	605166
c	c	c	c	Yes	Yes	Yes	Yes	Yes	b	b	b	Yes	a	c		b	605167
c	c	c	Yes	Yes	Yes	Yes	Yes	Yes	b	c	a	Yes	Yes	c		Yes	605168
							Un-inhabited										605169
							Un-inhabited										605170
							Un-inhabited										605171
c	c	c	c	Yes	Yes	Yes	c	Yes	b	c	a	Yes	a	c		b	605172
c	Yes	c	c	Yes	Yes	b	c	Yes	b	c	a	Yes	b	c		b	605173
c	c	c	c	Yes	Yes	Yes	c	Yes	a	c	Yes	Yes	Yes	c		b	605174
c	c	c	c	Yes	Yes	b	c	Yes	c	c	a	Yes	a	c		b	605175
c	c	c	c	Yes	Yes	Yes	Yes	Yes	b	c	a	Yes	Yes	c		b	605176
c	c	c	c	Yes	Yes	a	Yes	Yes	b	c	b	Yes	b	c		b	605177
c	Yes	c	c	Yes	Yes	b	Yes	Yes	b	c	b	Yes	b	c		a	605178
c	c	c	c	Yes	Yes	b	Yes	Yes	b	c	b	Yes	b	a		b	605179
c	Yes	c	c	Yes	Yes	Yes	Yes	Yes	b	c	a	Yes	Yes	c		b	605180
c	c	c	c	Yes	Yes	b	Yes	Yes	b	c	b	Yes	a	c		b	605181
c	c	c	c	Yes	Yes	a	Yes	Yes	a	c	a	a	a	c		b	605182
c	c	c	c	Yes	Yes	Yes	Yes	Yes	b	c	b	Yes	Yes	c		Yes	605183
c	c	c	c	Yes	Yes	b	c	Yes	c	c	b	Yes	a	c		b	605184

Availability of miscellaneous facilities (If amenities available code -Yes is given, If not available within the village , the distance range code viz; a for < 5 Kms, b for 5-10 Kms and c for 10+ kms of nearest place where facility is available is given).

Sl.No	Name of the village	Location code no.	Agricultural marketing society	Integrated Child Development Scheme (Nutritional Centres)	Anganwadi Centre (Nutritional Centres)	Others (Nutritional Centres)	ASHA (Accredited Social Health Activist)	Community centre with/without TV	Sports Field,	Sports Club / Recreation Centre	Cinema / Video Hall	Public Library	Public Reading Room	Newspaper Supply	Assembly Polling station	Birth & Death Registration Office
1	2	3	84	85	86	87	88	89	90	91	92	93	94	95	96	97
Name of CD Block:-Molakalmuru																
24	Thimmalapura	605162	c	Yes	Yes	a	Yes	a	b	a	a	c	a	Yes	Yes	Yes
25	Kerekondapura	605163	c	Yes	Yes	Yes	Yes	Yes	b	b	Yes	c	a	Yes	Yes	Yes
26	Rampura	605164	c	Yes	Yes	Yes	Yes	Yes	Yes	Yes	Yes	Yes	Yes	Yes	Yes	Yes
27	Basapura	605165	c	Yes	Yes	Yes	a	a	b	b	a	a	a	Yes	Yes	Yes
28	Dadaguru	605166	c	Yes	Yes	Yes	Yes	Yes	b	b	b	b	b	Yes	Yes	Yes
29	Jambalamalki	605167	c	Yes	Yes	b	a	b	b	b	b	b	b	a	Yes	Yes
30	Jahagirbuddenahalli	605168	c	Yes	Yes	b	Yes	Yes	b	b	b	Yes	Yes	Yes	Yes	Yes
31	Chinivaladagudda	605169					Un-inhabited									
32	Jalipente	605170					Un-inhabited									
33	Sanjeevarayanakote	605171					Un-inhabited									
34	Hosahalli	605172	c	Yes	Yes	a	a	b	b	b	b	c	b	Yes	Yes	Yes
35	Vaderahalli	605173	c	a	a	b	a	b	b	b	b	c	b	Yes	a	Yes
36	Devasamudra	605174	c	Yes	Yes	b	Yes	Yes	b	b	a	Yes	Yes	Yes	Yes	Yes
37	Vittalapura	605175	c	a	a	Yes	a	b	b	b	b	c	b	a	a	Yes
38	Venkatapura	605176	c	Yes	Yes	a	Yes	b	b	b	b	a	a	Yes	Yes	Yes
39	Urthal	605177	c	Yes	Yes	b	a	b	b	b	b	c	b	Yes	Yes	Yes
40	Ramasagara	605178	c	Yes	Yes	a	Yes	b	b	b	b	c	a	Yes	Yes	Yes
41	Veerapura	605179	c	a	a	a	a	b	b	b	b	c	a	a	a	Yes
42	Gowrasamudra	605180	c	Yes	Yes	a	Yes	b	b	b	b	c	a	Yes	Yes	Yes
43	Chikkanahalli	605181	c	Yes	Yes	a	a	b	b	b	b	c	b	Yes	Yes	Yes
44	Heruru	605182	c	a	a	b	a	a	b	b	b	c	a	Yes	a	Yes
45	Siddapura	605183	c	Yes	Yes	b	Yes	b	b	b	b	Yes	Yes	Yes	Yes	Yes
46	Machenahalli	605184	c	Yes	Yes	b	Yes	b	b	b	c	c	b	Yes	Yes	Yes

Village Directory
Land use(as in 2009)

Availability of electricity (Yes/No)				Land Use								
				Nearest Town	Area under different types of land use (in hectares rounded up to one decimal place)							
Power Supply for Domestic Use (ED)	Power Supply for Agricultural Use (EAG)	Power Supply for Commercial Use (EC)	Power Supply for All Uses (EA)	Name	Distance range code i.e. a for < 5 Kms, b for 5-10 Kms and c for 10+ kms .	Forests	Area under Non-agricultural Uses	Barren and Un-cultivable land	Permanent Pastures and Other Grazing Lands	Land Under Miscellaneous Tree Crops etc.	Culturable Waste Land	Location code no.
98	99	100	101	102	103	104	105	106	107	108	109	3
												Location Code:0071
No	No	No	Yes	MOLAKALMURU	c	0	23.1	44.9	22.6	0	7.1	605162
No	No	No	Yes	MOLAKALMURU	c	0	6.3	0	22.6	0	40.1	605163
No	No	No	Yes	MOLAKALMURU	c	196.7	14.5	81.7	3.6	0	12.2	605164
No	No	No	Yes	MOLAKALMURU	c	38.3	11.4	14.2	113.7	0	10.6	605165
No	No	No	Yes	MOLAKALMURU	c	275.1	40.1	26.8	21.9	0	11.3	605166
No	No	No	Yes	MOLAKALMURU	c	143.7	10.5	27.2	0	0	5.3	605167
No	No	No	Yes	MOLAKALMURU	c	0	29.1	68.1	267.9	0	16.1	605168
	Un-inhabited					0	0	0	0	0	0	605169
	Un-inhabited					0	0	0	0	0	0	605170
	Un-inhabited					0	0	0	0	0	0	605171
No	No	No	Yes	SANDUR	c	252.6	14.2	42.5	145.5	0	6.4	605172
No	No	No	Yes	MOLAKALMURU	c	477.5	29.6	3.3	391.2	0	4.4	605173
No	No	No	Yes	MOLAKALMURU	c	465.6	124.3	38.1	264.7	0	13	605174
No	No	No	Yes	MOLAKALMURU	c	0	11.8	3.8	19	0	3	605175
No	No	No	Yes	MOLAKALMURU	c	8.5	59.3	26.9	24.8	0	38.1	605176
No	No	No	Yes	MOLAKALMURU	c	0	21.4	28.1	14	0	12.4	605177
No	No	No	Yes			37.6	192.6	72.1	17.4	0	22.2	605178
No	No	No	Yes	MOLAKALMURU	c	0	7.7	15.8	0	0	1.2	605179
No	No	No	Yes	MOLAKALMURU	c	298.8	82.6	97.5	68.4	0	19.4	605180
No	No	No	Yes	MOLAKALMURU	c	397.2	70.1	35.6	23	0	11.2	605181
No	No	No	Yes	MOLAKALMURU	c	0	27.3	69.4	20.5	0	10.2	605182
No	No	No	Yes	MOLAKALMURU	c	0	81.8	302.3	466.5	0	20.2	605183
No	No	No	Yes	MOLAKALMURU	c	9.1	59.3	0	24.2	0	49.8	605184

Sl.No	Name of the village	Location code no.	Land Use: Area under different types of land use (in hectares rounded up to one decimal place)					Area irrigated by source (in hectare).				
			Fallow lands other than current fallows	Current Fallows	Net Area Sown	Total Irrigated Land Area	Total Un-irrigated Land Area	Canals (C)	Wells/Tube-wells(W/TW)	Tanks/Lakes(T/L)	Water Falls(WF)	Others(O)
1	2	3	110	111	112	113	114	115	116	117	118	119
Name of CD Block:-Molakalmuru												
24	Thimmalapura	605162	5	6	577.1	42.5	534.6	0	42.5	0	0	0
25	Kerekondapura	605163	8.3	19.1	379	18.6	360.5	0	18.6	0	0	0
26	Rampura	605164	4.2	5	341	24	317	0	24	0	0	0
27	Basapura	605165	4.8	5.4	164.2	47	117.1	0	47	0	0	0
28	Dadaguru	605166	6.2	8.2	341.1	80.5	260.6	0	80.5	0	0	0
29	Jambalamalki	605167	4.2	3.8	246.4	73.6	172.8	0	73.6	0	0	0
30	Jahagirbuddenahalli	605168	5.8	4.4	201.8	66.8	135	0	66.8	0	0	0
31	Chinivaladagudda	605169	0	0	0	0	0	0	0	0	0	0
32	Jalipente	605170	0	0	0	0	0	0	0	0	0	0
33	Sanjeevarayanakote	605171	0	0	0	0	0	0	0	0	0	0
34	Hosahalli	605172	5.5	2.1	255	38.4	216.6	0	38.4	0	0	0
35	Vaderahalli	605173	2.9	6.7	357.8	15.8	342	0	15.8	0	0	0
36	Devasamudra	605174	6.3	15.2	549.3	177.9	371.4	0	173.2	4.7	0	0
37	Vittalapura	605175	2.2	3.1	337.1	3.2	333.9	0	3.2	0	0	0
38	Venkatapura	605176	6.1	5.2	205.4	88.1	117.3	0	88.1	0	0	0
39	Urthal	605177	8.1	8	471	150	321	0	150	0	0	0
40	Ramasagara	605178	13.1	4.2	797	80.6	716.5	51.8	28.8	0	0	0
41	Veerapura	605179	3.1	2	96.2	11.3	84.8	0	11.3	0	0	0
42	Gowrasamudra	605180	6.1	18.1	466.1	259.2	207	0	65.1	63.9	0	130.2
43	Chikkanahalli	605181	4.2	9.2	402.3	294.4	107.9	0	22.2	256	0	16.3
44	Heruru	605182	16.2	63	200	13.1	186.9	0	13.1	0	0	0
45	Siddapura	605183	12.2	16.2	1191.4	534.5	656.9	0	129.2	405.2	0	0
46	Machenahalli	605184	36.6	7.7	816.9	81.1	735.8	0	81.1	0	0	0

Village Directory
Land use(as in 2009)

Name of three most important commodities manufactured

First	Second	Third	Name of the village	Location code no.
120	121	122	2	3
				Location Code:0071
-	-	-	Thimmalapura	24
-	-	-	Kerekondapura	25
-	-	-	Rampura	26
-	-	-	Basapura	27
-	-	-	Dadaguru	28
-	-	-	Jambalamalki	29
-	-	-	Jahagirbuddenahalli	30
	Un-inhabited		Chinivaladagudda	31
	Un-inhabited		Jalipente	32
	Un-inhabited		Sanjeevarayanakote	33
-	-	-	Hosahalli	34
-	-	-	Vaderahalli	35
-	-	-	Devasamudra	36
-	-	-	Vittalapura	37
-	-	-	Venkatapura	38
-	-	-	Urthal	39
-	-	-	Ramasagara	40
-	-	-	Veerapura	41
-	-	-	Gowrasamudra	42
-	-	-	Chikkanahalli	43
-	-	-	Heruru	44
-	-	-	Siddapura	45
-	-	-	Machenahalli	46

Amenities and

Sl.No	Name of the village	Location code no.	Total area of the village (in hectares rounded up to one decimal place)	Total population (2011 census)	Number of households (2011 census)	Number of educational amenities available. (If not available within the village , the distance range code viz; a for < 5 Kms, b for 5-10 Kms and c for 10+ kms of nearest place where facility is available is given).								
						Pre-Primary school (PP)	Primary school (P)	Middle school (M)	Secondary School (S)	Senior Secondary school (SS)	Degree college of arts science & commerce (ASC)	Engineering college(EC)	Medical college (MC)	Management institute (MI)
1	2	3	4	5	6	7	8	9	10	11	12	13	14	15
Name of CD Block:-Molakalmuru														
47	Bhatrahalli	605185	1178.9	1302	263	b	1	1	a	c	b	c	c	c
48	Chikkerahalli	605186	453.2	2176	441	b	1	1	1	c	b	c	c	c
49	Amakundi	605187	484.2	877	191	a	1	1	1	c	b	c	c	c
50	Nagasamudra	605188	2967.9	7902	1534	1	1	4	1	c	b	c	a	c
51	Katanaikanahalli	605189	406.4	2165	414	b	1	b	b	c	b	c	c	c
52	Guddadahalli	605190	567.7	1120	196	a	1	1	a	b	b	c	b	c
53	Byrapura	605191	316.1	1203	237	a	1	1	a	c	b	c	c	c
54	Obalapura	605192	114.4	86	17	a	1	1	a	c	b	c	c	c
55	Hirekerehalli	605193	844.4	1793	355	b	2	1	a	b	c	c	c	c
56	Talavarahalli	605194	269.2	1248	255	b	2	1	b	b	c	c	c	c
57	Puraboranahalli	605195	438	0	0						Un-inhabited			
58	Rangaiahnadurga	605196	227.7	0	0						Un-inhabited			
59	Mahimenahatti	605197	192.2	11	2	a	a	b	b	b	b	c	c	c
60	Bommalinganahalli	605198	411	1468	312	b	1	1	a	a	b	c	c	c
61	Yerajinnenahalli	605199	262.3	295	51	b	1	a	a	a	b	c	c	c
62	Hanagal	605200	1831.5	2860	574	b	4	2	1	1	b	c	c	c
63	Tuppadakkanahalli	605201	234.5	38	9	c	1	a	a	c	b	c	c	c
64	Matadajogihalli	605202	269.7	118	19	b	1	a	a	a	b	c	c	c
65	Iyanahalli	605203	394.9	224	39	c	1	a	a	c	b	c	b	c
66	Siddaiahnakote	605204	828	1704	339	1	1	1	1	c	c	c	c	c
67	Yerrenahalli	605205	793	1540	259	b	1	1	a	c	b	c	b	c
68	Rayapura	605206	437	3182	624	b	2	1	1	b	b	c	c	c
69	Sulenahalli	605207	244.1	676	128	a	1	1	a	a	a	c	c	c

Number of educational amenities available. (If not available within the village , the distance range code viz; a for < 5 Kms, b for 5-10 Kms and c for 10+ kms of nearest place where facility is available is given).

Number of Medical Amenities available. (If not available within the village , the distance range code viz; a for < 5 Kms, b for 5-10 Kms and c for 10+ kms of nearest place where facility is available is given).

Polytechnic (Pt)	Vocational training school /TTI	Non-formal training centre (NFTC)	Special school for disabled (SSD)	Others (specify)	Community health centre (CHC)	Primary health centre (PHC)	Primary health sub centre (PHS)	Maternity and child welfare centre (MCW)	T.B. clinic (TBC)	Hospital-allopathic (HA)	Hospital-alternative medicine (HO)	Dispensary (D)	Veterinary hospital (VH)	Mobile health clinic(MHC)	Family welfare centre (FWC)	Location code no.
16	17	18	19	20	21	22	23	24	25	26	27	28	29	30	31	3
																Location Code:0071
c	c	c	c	c	c	a	a	a	a	c	c	c	a	c	a	605185
c	c	c	c	c	c	a	1	a	a	c	c	c	c	c	1	605186
c	c	c	c	c	c	a	b	a	a	c	c	c	a	c	b	605187
c	c	c	c	c	c	1	1	1	1	c	c	c	1	c	1	605188
c	b	b	c	c	b	b	b	b	b	b	b	b	b	c	b	605189
c	b	b	c	c	b	a	b	a	a	a	c	b	a	c	b	605190
c	c	c	c	c	c	c	a	c	c	c	c	c	1	c	a	605191
c	c	c	c	c	c	c	b	c	c	c	c	c	b	c	b	605192
c	c	c	c	c	c	1	1	1	1	c	c	c	1	c	1	605193
c	c	c	c	c	c	c	a	c	c	c	c	c	a	c	a	605194
					Un-inhabited											605195
					Un-inhabited											605196
c	b	b	c	c	b	c	b	c	c	b	c	b	b	c	b	605197
c	b	b	c	c	b	b	a	b	b	b	c	b	b	b	a	605198
c	b	b	c	c	b	b	b	b	b	b	b	b	b	b	b	605199
c	b	b	c	c	b	b	1	b	b	b	b	b	b	b	1	605200
c	c	c	c	c	c	c	b	c	c	c	c	c	b	c	b	605201
c	b	b	c	c	b	b	a	b	b	b	b	b	b	c	a	605202
c	c	c	c	c	c	c	b	c	c	c	c	c	b	c	b	605203
c	c	c	c	c	c	b	a	b	b	c	c	c	b	c	a	605204
c	b	b	c	c	b	b	b	b	b	b	b	b	a	b	b	605205
c	b	b	c	c	b	b	b	b	b	b	b	b	1	b	b	605206
c	a	a	c	c	a	a	b	a	a	a	a	a	a	a	b	605207

Sl.No	Name of the village	Location code no.	Number of Non-Government Medical Amenities available.							Availability of drinking water - (Yes / No)			
			Charitable non Govt. hospital/Nursing home.	Medical practitioner with MBBS Degree	Medical practitioner with other degree	Medical practitioner with no degree	Traditional practitioner and faith healer .	Medicine Shop	Others	Tap water (Treated/Untreated)	Well water (Covered / Uncovered well)	Hand Pump	Tube wells / Bore well
1	2	3	32	33	34	35	36	37	38	39	40	41	42
Name of CD Block:-Molakalmuru													
47	Bhatrahalli	605185	0	0	1	0	0	0	0	Yes	Yes	Yes	Yes
48	Chikkerahalli	605186	0	0	0	0	0	0	0	Yes	No	Yes	Yes
49	Amakundi	605187	0	0	0	0	0	0	0	Yes	Yes	Yes	Yes
50	Nagasamudra	605188	0	0	0	2	1	1	0	Yes	Yes	Yes	Yes
51	Katanaikanahalli	605189	0	0	1	0	0	0	0	Yes	Yes	Yes	Yes
52	Guddadahalli	605190	0	0	1	0	0	0	0	Yes	Yes	Yes	Yes
53	Byrapura	605191	0	0	0	0	0	0	0	Yes	Yes	Yes	Yes
54	Obalapura	605192	0	0	0	0	0	0	0	Yes	Yes	Yes	Yes
55	Hirekerehalli	605193	0	0	0	0	0	0	0	Yes	No	Yes	Yes
56	Talavarahalli	605194	0	0	1	0	0	0	0	Yes	Yes	Yes	Yes
57	Puraboranahalli	605195						Un-inhabited					
58	Rangaiahnadurga	605196						Un-inhabited					
59	Mahimenahatti	605197	0	0	0	0	0	0	0	No	No	No	No
60	Bommalinganahalli	605198	0	0	1	0	0	0	0	Yes	Yes	Yes	Yes
61	Yerajinnenahalli	605199	0	0	0	0	0	0	0	No	No	Yes	No
62	Hanagal	605200	0	0	0	0	0	0	0	Yes	No	Yes	No
63	Tuppadakkanahalli	605201	0	0	0	0	0	0	0	Yes	No	Yes	No
64	Matadajogihalli	605202	0	0	0	0	0	0	0	No	No	Yes	No
65	Iyanahalli	605203	0	0	0	0	0	0	0	No	No	Yes	Yes
66	Siddaiahnakote	605204	0	0	1	0	0	0	0	Yes	No	Yes	Yes
67	Yerrenahalli	605205	0	0	1	0	0	0	0	Yes	Yes	Yes	Yes
68	Rayapura	605206	0	0	0	0	0	0	0	Yes	Yes	Yes	Yes
69	Sulenahalli	605207	0	0	0	0	0	0	0	Yes	Yes	Yes	Yes

Village Directory
Land use(as in 2009)

Availability of drinking water - (Yes / No)				Availability of toilet & others (Yes / No)				Communication and transport facilities (If amenities available code -Yes is given except for Village Pin Code ,If not available within the village , the distance range code viz; a for < 5 Kms, b for 5-10 Kms and c for 10+ kms of nearest place where facility is available is given).							
Spring	River / Canal	Tank / Pond / Lake	Others	Community toilet including bath.	Community toilet excluding bath.	Rural sanitary mart or sanitary hardware outlet available near the village.	Community bio- gas or recycle of waste for productive use.	Post office(PO)	Sub post office (SPO)	Post & Telegraph office (P&TO)	Village Pin Code	Telephones (Land lines)	Public call office (PCO)	Mobile phone coverage	Location code no.
43	44	45	46	47	48	49	50	51	52	53	54	55	56	57	3
															Location Code:0071
No	Yes	No	No	No	No	No	No	c	b	c	577535	b	b	Yes	605185
No	No	No	No	No	No	No	No	c	Yes	c	577535	Yes	b	Yes	605186
No	No	No	No	No	No	No	No	c	b	c	577535	b	a	Yes	605187
No	No	No	No	No	No	No	No	c	Yes	c	577535	Yes	Yes	Yes	605188
No	No	No	No	No	No	No	No	b	b	b	577535	Yes	a	Yes	605189
No	No	No	No	No	No	No	No	b	b	b	577535	a	a	Yes	605190
No	No	No	No	No	No	No	No	c	b	c	577535	Yes	b	Yes	605191
No	No	No	No	No	No	No	No	c	b	c	577537	b	b	Yes	605192
No	No	Yes	No	No	No	No	No	c	Yes	c	577535	Yes	b	Yes	605193
No	Yes	No	No	No	No	No	No	c	b	c	577535	Yes	b	Yes	605194
							Un-inhabited								605195
							Un-inhabited								605196
No	No	No	Yes	No	No	No	No	b	b	c	577535	a	b	Yes	605197
No	No	No	No	No	Yes	No	No	b	b	b	577535	Yes	b	Yes	605198
No	No	No	Yes	No	No	No	No	b	b	b	577535	a	b	Yes	605199
No	No	No	No	No	No	No	No	b	Yes	b	577535	Yes	b	Yes	605200
No	No	No	No	No	No	No	No	c	b	a	577535	b	b	Yes	605201
No	No	No	No	No	No	No	No	b	b	b	577535	b	b	Yes	605202
No	No	No	No	No	No	No	No	c	b	c	577535	b	a	Yes	605203
No	No	No	No	No	No	No	No	c	b	c	577535	Yes	b	Yes	605204
No	No	No	No	No	No	No	No	b	b	b	577535	Yes	b	Yes	605205
No	No	No	No	No	No	No	No	b	Yes	b	577535	Yes	b	Yes	605206
No	No	No	No	No	No	No	No	a	a	a	577535	a	a	Yes	605207

Communication and transport facilities (If amenities available code - Yes is given except for Village Pin Code ,If not available within the village , the distance range code viz; a for < 5 Kms, b for 5-10 Kms and c for 10+ kms of nearest place where facility is available is given).

Sl.No	Name of the village	Location code no.	Internet cafes/ Common service centre (CSC)	Private courier facility	Bus service (Public & Private)	Railway stations	Auto/Modified Autos	Taxis and Vans	Tractors	Cycle-pulled rickshaws(Manual & Machine driven)	Carts driven by animals	Sea /River ferry service
1	2	3	58	59	60	61	62	63	64	65	66	67
Name of CD Block:-Molakalmuru												
47	Bhatrahalli	605185	c	c	Yes	c	Yes	c	c	c	b	c
48	Chikkerahalli	605186	c	c	Yes	c	Yes	c	c	c	b	c
49	Amakundi	605187	c	c	Yes	c	Yes	c	c	c	b	c
50	Nagasamudra	605188	c	Yes	Yes	c	Yes	c	c	c	b	c
51	Katanaikanahalli	605189	b	b	Yes	b	Yes	b	b	b	b	c
52	Guddadahalli	605190	b	b	Yes	b	a	b	b	b	b	c
53	Byrapura	605191	c	Yes	Yes	c	Yes	c	c	c	b	c
54	Obalapura	605192	c	c	b	c	a	c	c	c	b	c
55	Hirekerehalli	605193	c	c	Yes	c	Yes	c	c	c	b	c
56	Talavarahalli	605194	c	c	Yes	c	Yes	c	c	c	b	c
57	Puraboranahalli	605195					Un-inhabited					
58	Rangaiahnadurga	605196					Un-inhabited					
59	Mahimenahatti	605197	b	b	a	c	b	b	c	b	b	c
60	Bommalinganahalli	605198	b	b	Yes	b	b	b	b	b	b	c
61	Yerajinnenahalli	605199	b	b	a	b	a	b	c	b	b	c
62	Hanagal	605200	b	b	Yes	b	Yes	b	b	b	b	c
63	Tuppadakkanahalli	605201	c	c	b	b	a	c	c	c	b	c
64	Matadajogihalli	605202	b	b	a	b	a	b	b	b	b	c
65	Iyanahalli	605203	c	c	a	c	b	c	c	c	b	c
66	Siddaiahnakote	605204	c	c	Yes	b	b	Yes	c	c	b	c
67	Yerrenahalli	605205	b	Yes	Yes	c	Yes	b	b	b	b	c
68	Rayapura	605206	b	b	Yes	c	Yes	b	b	b	b	c
69	Sulenahalli	605207	a	a	Yes	a	Yes	a	a	a	b	c

Village Directory
Land use(as in 2009)

Village connected to highways,village roads, banks & credit societies (If amenities available code -Yes is given, If not available within the village , the distance range code viz; a for < 5 Kms, b for 5-10 Kms and c for 10+ kms of nearest place where facility is available is given).										Availability of miscellaneous facilities (If amenities available code -Yes is given, If not available within the village , the distance range code viz; a for < 5 Kms, b for 5-10 Kms and c for 10+ kms of nearest place where facility is available is given).							
Connected to national highway(NH)	Connected to state highway(SH)	Connected to major district road (MDR)	Connected to others district road	Pucca roads	Kutchcha roads	Water bounded macadam(WBM) roads	Navigable waterway (river/canal)(NW)	Footpaths (FP)	Commercial & Co-operative Banks	ATM	Agricultural Credit Societies	Self-Help Group (SHG)	Public distribution system (PDS) shop	Mandis / Regular market	Weekly Haat	Location code no.	
68	69	70	71	72	73	74	75	76	77	78	79	80	81	82	83	3	
																Location Code:0071	
c	c	c	c	Yes	Yes	Yes	Yes	Yes	a	c	a	Yes	Yes	c		a	605185
c	c	c	c	Yes	Yes	Yes	Yes	Yes	c	c	c	Yes	Yes	c		b	605186
c	c	Yes	Yes	Yes	Yes	Yes	Yes	Yes	b	c	c	Yes	a	c		a	605187
c	c	Yes	Yes	Yes	Yes	Yes	Yes	Yes	Yes	c	Yes	Yes	Yes	Yes		Yes	605188
c	b	Yes	Yes	Yes	Yes	b	b	Yes	a	b	b	Yes	Yes	b		b	605189
c	b	b	b	a	Yes	Yes	c	Yes	b	b	a	Yes	a	b		b	605190
c	Yes	Yes	Yes	Yes	Yes	Yes	Yes	Yes	c	c	a	Yes	b	c		a	605191
Yes	c	c	c	Yes	Yes	Yes	c	Yes	c	c	c	b	a	c		b	605192
c	Yes	c	c	Yes	Yes	b	Yes	Yes	c	c	b	Yes	Yes	c		b	605193
c	Yes	Yes	Yes	Yes	Yes	Yes	Yes	Yes	c	c	a	Yes	Yes	c		b	605194
							Un-inhabited										605195
							Un-inhabited										605196
c	b	b	b	a	Yes	b	c	Yes	b	b	b	a	b	a		b	605197
c	Yes	Yes	Yes	Yes	Yes	b	c	Yes	a	b	b	Yes	Yes	b		b	605198
c	Yes	Yes	Yes	Yes	Yes	b	c	Yes	a	b	b	a	a	b		b	605199
c	Yes	Yes	Yes	Yes	Yes	b	c	Yes	Yes	b	b	Yes	Yes	b		b	605200
c	c	c	c	a	Yes	Yes	c	Yes	c	c	c	a	a	c		b	605201
c	b	b	b	a	Yes	b	Yes	Yes	a	b	b	a	b	b		a	605202
c	c	c	c	Yes	Yes	a	c	Yes	c	c	a	Yes	a	c		b	605203
c	c	c	c	Yes	Yes	a	Yes	Yes	c	c	a	Yes	Yes	c		b	605204
c	Yes	Yes	Yes	Yes	Yes	Yes	c	Yes	b	b	b	Yes	Yes	b		b	605205
c	Yes	Yes	Yes	Yes	Yes	Yes	c	Yes	b	b	b	Yes	Yes	b		b	605206
c	a	Yes	Yes	Yes	Yes	Yes	c	Yes	a	a	a	Yes	a	a		a	605207

Availability of miscellaneous facilities (If amenities available code -Yes is given, If not available within the village , the distance range code viz; a for < 5 Kms, b for 5-10 Kms and c for 10+ kms of nearest place where facility is available is given).

Sl.No	Name of the village	Location code no.	Agricultural marketing society	Integrated Child Development Scheme (Nutritional Centres)	Anganwadi Centre (Nutritional Centres)	Others (Nutritional Centres)	ASHA (Accredited Social Health Activist)	Community centre with/without TV	Sports Field,	Sports Club / Recreation Centre	Cinema / Video Hall	Public Library	Public Reading Room	Newspaper Supply	Assembly Polling station	Birth & Death Registration Office
1	2	3	84	85	86	87	88	89	90	91	92	93	94	95	96	97
Name of CD Block:-Molakalmuru																
47	Bhatrahalli	605185	c	Yes	Yes	c	Yes	b	b	b	c	c	a	Yes	Yes	Yes
48	Chikkerahalli	605186	c	Yes	Yes	a	Yes	a	b	b	c	Yes	Yes	Yes	Yes	Yes
49	Amakundi	605187	c	Yes	Yes	a	a	Yes	b	b	c	a	a	Yes	Yes	Yes
50	Nagasamudra	605188	c	Yes	Yes	a	Yes	Yes	Yes	Yes	Yes	Yes	Yes	Yes	Yes	Yes
51	Katanaikanahalli	605189	b	Yes	Yes	b	Yes	Yes	b	b	b	b	a	Yes	Yes	Yes
52	Guddadahalli	605190	b	Yes	Yes	a	Yes	a	b	b	b	b	a	Yes	Yes	Yes
53	Byrapura	605191	c	Yes	Yes	b	Yes	a	b	b	c	c	a	Yes	Yes	Yes
54	Obalapura	605192	c	a	a	b	b	b	b	b	b	c	b	a	a	Yes
55	Hirekerehalli	605193	c	Yes	Yes	a	Yes	c	b	b	c	Yes	Yes	Yes	Yes	Yes
56	Talavarahalli	605194	c	Yes	Yes	b	Yes	c	b	b	c	c	b	Yes	Yes	Yes
57	Puraboranahalli	605195					Un-inhabited									
58	Rangaiahnadurga	605196					Un-inhabited									
59	Mahimenahatti	605197	b	a	a	b	a	a	b	b	b	b	b	a	a	Yes
60	Bommalinganahalli	605198	b	Yes	Yes	b	Yes	b	b	b	b	b	b	Yes	Yes	Yes
61	Yerajinnenahalli	605199	b	a	a	a	a	a	a	b	b	b	b	a	a	Yes
62	Hanagal	605200	b	Yes	Yes	b	Yes	Yes	b	b	b	Yes	Yes	Yes	Yes	Yes
63	Tuppadakkanahalli	605201	c	a	a	a	a	c	b	a	c	c	b	a	b	Yes
64	Matadajogihalli	605202	b	a	a	a	a	b	b	b	b	b	b	a	a	Yes
65	Iyanahalli	605203	c	a	a	a	a	c	b	b	c	a	a	a	a	Yes
66	Siddaiahnakote	605204	c	Yes	Yes	b	Yes	c	b	b	c	c	a	Yes	Yes	Yes
67	Yerrenahalli	605205	b	Yes	Yes	b	Yes	b	b	b	b	b	a	Yes	Yes	Yes
68	Rayapura	605206	b	Yes	Yes	a	Yes	b	b	b	b	Yes	Yes	Yes	Yes	Yes
69	Sulenahalli	605207	a	Yes	Yes	a	a	a	b	b	a	a	a	Yes	Yes	Yes

Village Directory
Land use(as in 2009)

Availability of electricity (Yes/No)				Land Use								
				Nearest Town	Area under different types of land use (in hectares rounded up to one decimal place)							
Power Supply for Domestic Use (ED)	Power Supply for Agricultural Use (EAG)	Power Supply for Commercial Use (EC)	Power Supply for All Uses (EA)	Name	Distance range code i.e. a for < 5 Kms, b for 5-10 Kms and c for 10+ kms .	Forests	Area under Non-agricultural Uses	Barren and Un-cultivable land	Permanent Pastures and Other Grazing Lands	Land Under Miscellaneous Tree Crops etc.	Culturable Waste Land	Location code no.
98	99	100	101	102	103	104	105	106	107	108	109	3
												Location Code:0071
No	No	No	Yes	MOLAKALMURU	c	0	76.5	59.4	93.5	0	16.1	605185
No	No	No	Yes	MOLAKALMURU	c	0	16.6	28.3	99.1	0	5.6	605186
No	No	No	Yes	MOLAKALMURU	c	0	31	95.1	53.4	0	4	605187
No	No	No	Yes	MOLAKALMURU	c	730.1	190	164.8	60	0	41.5	605188
No	No	No	Yes	MOLAKALMURU	b	0.3	3.2	34.1	24	0	33.9	605189
No	No	No	Yes	MOLAKALMURU	b	0	21	11.8	68.8	0	20.1	605190
No	No	No	Yes	MOLAKALMURU	c	0	19.2	16.6	42	0	8.1	605191
No	No	No	Yes	MOLAKALMURU	c	0	14	12.6	2.2	0	5.1	605192
No	No	No	Yes	MOLAKALMURU	c	0	28.5	40.6	14	0	17.1	605193
No	No	No	Yes	MOLAKALMURU	c	13.2	13.8	43	16.2	0	8.1	605194
	Un-inhabited					0	0	0	0	0	0	605195
	Un-inhabited					0	0	0	0	0	0	605196
No	No	No	Yes	MOLAKALMURU	b	0	14.8	19.3	0	0	4.1	605197
No	No	No	Yes	MOLAKALMURU	b	0	22.5	28	146	0	15	605198
No	No	No	Yes	MOLAKALMURU	b	0	1.3	30.2	3	0	9.2	605199
No	No	No	Yes	MOLAKALMURU	b	309.3	30.8	520.5	1.9	0	108	605200
No	No	No	Yes	MOLAKALMURU	b	0	0	22.6	9.6	3.6	0	605201
No	No	No	Yes	MOLAKALMURU	b	0	4.2	0	8.7	0	18.7	605202
No	No	No	Yes	MOLAKALMURU	b	0	48	18.6	21	0	16	605203
No	No	No	Yes	MOLAKALMURU	c	0	63.1	19.8	92.3	0	1.8	605204
No	No	No	Yes	MOLAKALMURU	b	0	22.2	16.6	86.7	0	15.2	605205
No	No	No	Yes	MOLAKALMURU	b	0	13.8	19	67	0	4.1	605206
No	No	No	Yes	MOLAKALMURU	a	0	11.4	12.6	49.8	0	1	605207

Sl.No	Name of the village	Location code no.	Land Use: Area under different types of land use (in hectares rounded up to one decimal place)					Area irrigated by source (in hectare).				
			Fallow lands other than current fallows	Current Fallows	Net Area Sown	Total Irrigated Land Area	Total Un-irrigated Land Area	Canals (C)	Wells/Tube-wells(W/TW)	Tanks/Lakes(T/L)	Water Falls(WF)	Others(O)
1	2	3	110	111	112	113	114	115	116	117	118	119
Name of CD Block:-Molakalmuru												
47	Bhatrahalli	605185	11.2	14	908.1	135.2	773	0	78.9	56.2	0	0
48	Chikkerahalli	605186	7.1	5.2	291.2	85.8	205.4	0	69.2	16.6	0	0
49	Amakundi	605187	6.2	10.2	284.2	97.5	186.7	0	31.2	66.4	0	0
50	Nagasamudra	605188	28.2	42.6	1710.5	142	1568.5	0	0	142	0	0
51	Katanaikanahalli	605189	10	37	264	25	239	0	25	0	0	0
52	Guddadahalli	605190	18.1	23.1	404.8	86.1	318.7	0	0	86.1	0	0
53	Byrapura	605191	3	9.2	218.1	61	157.1	0	61	0	0	0
54	Obalapura	605192	6.2	0	74.3	31.1	43.2	0	31.1	0	0	0
55	Hirekerehalli	605193	5.8	6.2	732.3	336.7	395.6	0	26.3	310.4	0	0
56	Talavarahalli	605194	2	5.2	167.7	18.7	149	8.9	9.8	0	0	0
57	Puraboranahalli	605195	0	0	0	0	0	0	0	0	0	0
58	Rangaiahnadurga	605196	0	0	0	0	0	0	0	0	0	0
59	Mahimenahatti	605197	6.1	3	144.7	2.2	142.5	0	2.2	0	0	0
60	Bommalinganahalli	605198	12.5	43	144	74.5	69.5	0	74.5	0	0	0
61	Yerajinnenahalli	605199	17.3	40	161.2	20.8	140.4	0	20.8	0	0	0
62	Hanagal	605200	60.3	60.2	740.5	45.5	695	0	45.5	0	0	0
63	Tuppadakkanahalli	605201	6.4	3.4	189.1	3.1	185.9	0	3.1	0	0	0
64	Matadajogihalli	605202	10	40.1	188	7.2	180.8	0	7.2	0	0	0
65	Iyanahalli	605203	5	0	286.3	6.6	279.7	0	6.6	0	0	0
66	Siddaiahnakote	605204	2	3.6	645.3	17.6	627.7	0	17.6	0	0	0
67	Yerrenahalli	605205	6.2	3.1	643	19	624	0	19	0	0	0
68	Rayapura	605206	6	8	319.1	46	273.1	0	46	0	0	0
69	Sulenahalli	605207	5.2	3.1	161	26.2	134.8	0	26.2	0	0	0

Name of three most important commodities manufactured

First	Second	Third	Name of the village	Location code no.
120	121	122	2	3
				Location Code:0071
-	-	-	Bhatrahalli	47
-	-	-	Chikkerahalli	48
-	-	-	Amakundi	49
-	-	-	Nagasamudra	50
-	-	-	Katanaikanahalli	51
-	-	-	Guddadahalli	52
-	-	-	Byrapura	53
-	-	-	Obalapura	54
-	-	-	Hirekerehalli	55
-	-	-	Talavarahalli	56
	Un-inhabited		Puraboranahalli	57
	Un-inhabited		Rangaiahnadurga	58
-	-	-	Mahimenahatti	59
-	-	-	Bommalinganahalli	60
-	-	-	Yerajinnenahalli	61
-	-	-	Hanagal	62
-	-	-	Tuppadakkanahalli	63
-	-	-	Matadajogihalli	64
-	-	-	Iyanahalli	65
-	-	-	Siddaiahnakote	66
-	-	-	Yerrenahalli	67
-	-	-	Rayapura	68
-	-	-	Sulenahalli	69

Sl.No	Name of the village	Location code no.	Total area of the village (in hectares rounded up to one decimal place)	Total population (2011 census)	Number of households (2011 census)	Number of educational amenities available. (If not available within the village , the distance range code viz; a for < 5 Kms, b for 5-10 Kms and c for 10+ kms of nearest place where facility is available is given).								
						Pre-Primary school (PP)	Primary school (P)	Middle school (M)	Secondary School (S)	Senior Secondary school (SS)	Degree college of arts science & commerce (ASC)	Engineering college(EC)	Medical college (MC)	Management institute (MI)
1	2	3	4	5	6	7	8	9	10	11	12	13	14	15
Name of CD Block:-Molakalmuru														
70	Gundluru	605208	1058.5	588	114	a	1	a	a	a	a	c	c	c
71	Marlahalli	605209	666.4	2117	405	a	3	1	a	a	a	c	b	c
72	Nerlahalli	605210	1887.2	2107	417	b	5	1	b	b	b	c	c	c
73	Adavimallapura	605211	361.6	25	3	a	a	b	b	b	b	c	c	c
74	Tumkurlahalli	605212	1166.4	4003	698	c	4	1	1	c	c	c	c	c
75	Donetammenahalli	605213	317.4	36	5	c	a	b	b	c	c	c	c	c
76	Yerapothajogihalli	605214	456.3	446	93	c	1	a	a	c	c	c	b	c
77	Chikkumthi	605215	720.6	1829	328	a	1	1	a	b	c	c	c	c
78	Chikkobanahalli	605216	634.5	2527	501	a	2	1	2	b	c	c	c	c
79	Harvinadoddi	605217	329.3	78	14	c	a	b	a	b	c	c	c	c
80	Surammanhalli	605218	745	1283	225	c	1	1	a	c	c	c	c	c
81	Kamara Kaval	605219	2107	0	0						Un-inhabited			
82	Mathigarahalli	605220	1543.5	2007	387	c	3	1	1	a	c	c	c	c
83	Bommagondanakere	605221	1602	4905	995	2	5	2	2	a	c	c	c	c
84	Mogalahalli	605222	907.9	1691	331	c	1	1	a	a	c	c	c	c
85	Duppi	605223	154.2	43	8	a	1	a	a	a	c	c	c	c
86	Marammanahalli	605224	698.3	1685	296	a	1	1	a	a	c	c	c	c
87	Kondlahalli	605225	932.6	7640	1567	1	7	4	2	1	c	c	c	c
88	Netrenahalli	605226	391.4	1467	294	a	2	1	a	b	c	c	c	c
89	Konsagara	605227	3680.4	6804	1359	1	3	1	a	b	b	c	b	c
	Block Total		**69343.9**	**125487**	**24202**	**12**	**128**	**72**	**22**	**6**	**1**	**0**	**0**	**0**

Number of educational amenities available. (If not available within the village , the distance range code viz; a for < 5 Kms, b for 5-10 Kms and c for 10+ kms of nearest place where facility is available is given).					Number of Medical Amenities available. (If not available within the village , the distance range code viz; a for < 5 Kms, b for 5-10 Kms and c for 10+ kms of nearest place where facility is available is given).											
Polytechnic (Pt)	Vocational training school /TTI	Non-formal training centre (NFTC)	Special school for disabled (SSD)	Others (specify)	Community health centre (CHC)	Primary health centre (PHC)	Primary health sub centre (PHS)	Maternity and child welfare centre (MCW)	T.B. clinic (TBC)	Hospital-allopathic (HA)	Hospital-alternative medicine (HO)	Dispensary (D)	Veterinary hospital (VH)	Mobile health clinic(MHC)	Family welfare centre (FWC)	Location code no.
16	17	18	19	20	21	22	23	24	25	26	27	28	29	30	31	3
																Location Code:0071
c	a	a	c	c	a	a	a	a	a	a	a	a	a	a	a	605208
c	a	a	c	c	a	a	a	a	a	a	a	a	a	a	a	605209
c	b	b	c	c	b	b	b	b	b	b	c	b	a	a	b	605210
c	b	b	c	c	b	c	b	c	c	b	c	b	b	c	b	605211
c	c	c	c	c	c	c	1	c	c	c	c	c	1	c	1	605212
c	c	c	c	c	c	c	b	c	c	c	c	c	b	c	b	605213
c	c	c	c	c	b	c	a	c	c	c	c	c	a	c	a	605214
c	c	c	c	c	c	b	a	b	b	c	c	c	b	c	a	605215
c	c	c	c	c	c	b	b	b	b	b	b	b	b	b	b	605216
c	c	c	c	c	c	b	b	b	b	c	c	c	b	c	b	605217
c	c	c	c	c	c	b	a	b	b	b	c	c	b	c	a	605218
					Un-inhabited											605219
c	c	c	c	c	c	a	a	a	a	a	c	c	a	c	a	605220
c	c	c	c	c	c	1	1	1	1	c	c	c	1	c	1	605221
c	c	c	c	c	c	a	b	a	a	a	c	c	a	c	b	605222
c	c	c	c	c	c	a	b	a	a	a	c	c	a	c	b	605223
c	c	c	c	c	c	a	b	a	a	a	c	c	a	c	b	605224
c	1	c	c	c	c	1	1	1	1	c	c	c	a	c	1	605225
c	c	c	c	c	c	b	b	b	b	c	b	c	a	c	b	605226
c	b	b	c	c	b	b	1	b	b	b	b	b	1	b	1	605227
0	**2**	**0**	**0**	**0**	**1**	**5**	**13**	**5**	**5**	**0**	**0**	**1**	**11**	**0**	**13**	

			Number of Non-Government Medical Amenities available.							Availability of drinking water - (Yes / No)			
Sl.No	Name of the village	Location code no.	Charitable non Govt. hospital/Nursing home.	Medical practitioner with MBBS Degree	Medical practitioner with other degree	Medical practitioner with no degree	Traditional practitioner and faith healer .	Medicine Shop	Others	Tap water (Treated/Untreated)	Well water (Covered / Uncovered well)	Hand Pump	Tube wells / Bore well
1	2	3	32	33	34	35	36	37	38	39	40	41	42
Name of CD Block:-Molakalmuru													
70	Gundluru	605208	0	0	0	0	0	0	0	Yes	No	Yes	Yes
71	Marlahalli	605209	0	0	1	0	0	0	0	Yes	Yes	Yes	Yes
72	Nerlahalli	605210	0	0	1	0	0	0	0	Yes	Yes	Yes	Yes
73	Adavimallapura	605211	0	0	0	0	0	0	0	No	No	No	No
74	Tumkurlahalli	605212	0	0	0	0	0	0	0	Yes	No	Yes	Yes
75	Donetammenahalli	605213	0	0	0	0	0	0	0	Yes	No	Yes	Yes
76	Yerapothajogihalli	605214	0	0	0	0	0	0	0	Yes	No	Yes	No
77	Chikkumthi	605215	0	0	1	0	0	0	0	Yes	No	Yes	Yes
78	Chikkobanahalli	605216	0	0	1	0	0	0	0	Yes	No	Yes	Yes
79	Harvinadoddi	605217	0	0	0	0	0	0	0	Yes	No	Yes	Yes
80	Surammanhalli	605218	0	0	1	0	0	0	0	Yes	Yes	Yes	Yes
81	Kamara Kaval	605219						Un-inhabited					
82	Mathigarahalli	605220	0	0	1	0	0	0	0	Yes	No	Yes	Yes
83	Bommagondanakere	605221	0	0	0	2	0	1	0	Yes	Yes	Yes	Yes
84	Mogalahalli	605222	0	0	1	0	0	0	0	Yes	Yes	Yes	Yes
85	Duppi	605223	0	0	0	0	0	0	0	No	Yes	Yes	No
86	Marammanahalli	605224	0	0	1	0	0	0	0	Yes	Yes	Yes	Yes
87	Kondlahalli	605225	0	1	1	0	0	1	0	Yes	Yes	Yes	Yes
88	Netrenahalli	605226	0	0	1	0	0	0	0	Yes	Yes	Yes	Yes
89	Konsagara	605227	0	0	0	0	0	1	0	Yes	Yes	Yes	Yes
	Block Total		**0**	**3**	**33**	**9**	**1**	**5**	**0**	**67**	**35**	**76**	**70**

Village Directory
Land use(as in 2009)

Availability of drinking water - (Yes / No)				Availability of toilet & others (Yes / No)				Communication and transport facilities (If amenities available code -Yes is given except for Village Pin Code ,If not available within the village , the distance range code viz; a for < 5 Kms, b for 5-10 Kms and c for 10+ kms of nearest place where facility is available is given).							
Spring	River / Canal	Tank / Pond / Lake	Others	Community toilet including bath.	Community toilet excluding bath.	Rural sanitary mart or sanitary hardware outlet available near the village.	Community bio- gas or recycle of waste for productive use.	Post office(PO)	Sub post office (SPO)	Post & Telegraph office (P&TO)	Village Pin Code	Telephones (Land lines)	Public call office (PCO)	Mobile phone coverage	Location code no.
43	44	45	46	47	48	49	50	51	52	53	54	55	56	57	3
															Location Code:0071
No	No	No	No	No	No	No	No	a	a	a	577535	a	a	Yes	605208
No	No	No	No	No	No	No	No	a	a	a	577525	Yes	a	Yes	605209
No	No	No	No	No	No	No	No	b	Yes	b	577529	Yes	b	Yes	605210
No	No	No	Yes	No	No	No	No	b	b	c	577535	a	b	Yes	605211
No	No	No	No	No	No	No	No	c	Yes	c	577535	Yes	b	Yes	605212
No	No	No	No	No	No	No	No	c	a	c	577535	a	b	Yes	605213
No	No	No	No	No	No	No	No	c	b	c	577529	a	a	Yes	605214
No	No	No	No	No	No	No	No	c	b	c	577535	Yes	a	Yes	605215
No	No	No	No	No	No	No	No	c	Yes	c	577535	Yes	Yes	Yes	605216
No	No	No	No	No	No	No	No	c	b	c	577535	a	b	Yes	605217
No	No	No	No	No	No	No	No	c	b	b	577535	b	a	Yes	605218
							Un-inhabited								605219
Yes	No	No	No	No	No	No	No	c	b	b	577529	Yes	a	Yes	605220
No	No	No	No	No	No	No	No	c	Yes	a	577529	Yes	Yes	Yes	605221
No	No	No	No	No	No	No	No	c	a	a	577529	Yes	a	Yes	605222
No	No	No	No	No	No	No	No	c	a	a	577535	a	a	Yes	605223
No	No	No	No	No	No	No	No	c	a	a	577529	Yes	a	Yes	605224
No	No	No	No	No	No	No	No	Yes	b	Yes	577529	Yes	Yes	Yes	605225
No	No	No	No	No	No	No	No	c	b	c	577529	Yes	b	Yes	605226
No	No	No	No	No	No	No	No	b	Yes	b	577529	Yes	Yes	Yes	605227
1	**5**	**2**	**3**	**1**	**2**	**0**	**0**	**2**	**19**	**3**	**78**	**37**	**8**	**78**	

Communication and transport facilities (If amenities available code - Yes is given except for Village Pin Code ,If not available within the village , the distance range code viz; a for < 5 Kms, b for 5-10 Kms and c for 10+ kms of nearest place where facility is available is given).

Sl.No	Name of the village	Location code no.	Internet cafes/ Common service centre (CSC)	Private courier facility	Bus service (Public & Private)	Railway stations	Auto/Modified Autos	Taxis and Vans	Tractors	Cycle-pulled rickshaws(Manual & Machine driven)	Carts driven by animals	Sea /River ferry service
1	2	3	58	59	60	61	62	63	64	65	66	67
Name of CD Block:-Molakalmuru												
70	Gundluru	605208	a	a	a	a	Yes	a	a	a	b	c
71	Marlahalli	605209	a	a	Yes	a	Yes	a	a	a	b	c
72	Nerlahalli	605210	b	b	Yes	b	Yes	b	b	b	b	c
73	Adavimallapura	605211	b	b	a	c	b	b	c	b	b	c
74	Tumkurlahalli	605212	c	c	Yes	c	Yes	c	c	c	b	c
75	Donetammenahalli	605213	c	c	a	c	b	c	c	c	b	c
76	Yerapothajogihalli	605214	c	c	b	c	a	c	c	c	b	c
77	Chikkumthi	605215	c	c	Yes	c	Yes	c	c	c	b	c
78	Chikkobanahalli	605216	c	c	Yes	c	b	c	c	c	b	c
79	Harvinadoddi	605217	c	c	a	c	b	c	c	c	b	c
80	Surammanhalli	605218	c	c	Yes	b	b	c	c	c	b	c
81	Kamara Kaval	605219					Un-inhabited					
82	Mathigarahalli	605220	c	c	Yes	a	Yes	c	Yes	c	b	c
83	Bommagondanakere	605221	c	c	Yes	c	Yes	c	c	c	Yes	c
84	Mogalahalli	605222	c	c	Yes	a	Yes	c	c	c	b	c
85	Duppi	605223	c	c	a	a	a	c	c	c	b	c
86	Marammanahalli	605224	c	c	Yes	b	Yes	c	c	c	b	c
87	Kondlahalli	605225	Yes	Yes	Yes	a	Yes	Yes	c	c	b	c
88	Netrenahalli	605226	c	c	Yes	c	a	c	c	c	b	c
89	Konsagara	605227	b	b	Yes	b	Yes	b	b	b	b	c
	Block Total		**2**	**5**	**51**	**0**	**55**	**4**	**7**	**0**	**6**	**0**

Village Directory
Land use(as in 2009)

Village connected to highways,village roads, banks & credit societies (If amenities available code -Yes is given, If not available within the village , the distance range code viz; a for < 5 Kms, b for 5-10 Kms and c for 10+ kms of nearest place where facility is available is given).										Availability of miscellaneous facilities (If amenities available code -Yes is given, If not available within the village , the distance range code viz; a for < 5 Kms, b for 5-10 Kms and c for 10+ kms of nearest place where facility is available is given).							
Connected to national highway(NH)	Connected to state highway(SH)	Connected to major district road (MDR)	Connected to others district road	Pucca roads	Kutchcha roads	Water bounded macadam(WBM) roads	Navigable waterway (river/canal)(NW)	Footpaths (FP)	Commercial & Co-operative Banks	ATM	Agricultural Credit Societies	Self-Help Group (SHG)	Public distribution system (PDS) shop	Mandis / Regular market	Weekly Haat	Location code no.	
68	69	70	71	72	73	74	75	76	77	78	79	80	81	82	83	3	
																Location Code:0071	
c	a	a	a	Yes	Yes	b	c	Yes	a	a	a	Yes	a	a	a	605208	
c	Yes	Yes	Yes	Yes	Yes	b	c	Yes	a	a	a	Yes	Yes	a	a	605209	
c	b	b	b	Yes	Yes	Yes	c	Yes	b	b	b	Yes	Yes	b	b	605210	
c	b	b	b	a	Yes	b	c	Yes	b	b	b	a	a	a	b	605211	
c	c	Yes	Yes	Yes	Yes	Yes	b	Yes	c	c	Yes	Yes	Yes	c	Yes	605212	
c	c	c	c	a	Yes	b	c	Yes	b	c	c	a	a	c	b	605213	
c	c	c	c	Yes	Yes	Yes	Yes	Yes	c	c	a	Yes	a	c	b	605214	
c	c	c	c	Yes	Yes	Yes	Yes	Yes	b	c	b	Yes	Yes	c	b	605215	
c	c	Yes	Yes	Yes	Yes	Yes	Yes	Yes	b	c	b	Yes	Yes	c	b	605216	
c	c	c	c	a	Yes	b	b	Yes	b	c	b	a	a	a	b	605217	
b	Yes	Yes	Yes	Yes	Yes	Yes	b	Yes	b	c	b	Yes	b	c	b	605218	
							Un-inhabited									605219	
c	Yes	Yes	Yes	Yes	Yes	Yes	b	Yes	a	c	c	Yes	Yes	c	a	605220	
c	Yes	Yes	Yes	Yes	Yes	Yes	b	Yes	Yes	c	Yes	Yes	Yes	c	Yes	605221	
c	Yes	Yes	Yes	Yes	Yes	Yes	b	Yes	a	c	c	Yes	Yes	c	a	605222	
c	c	c	c	a	Yes	a	b	Yes	a	c	a	a	a	c	a	605223	
c	c	c	c	Yes	Yes	b	b	Yes	a	c	c	Yes	Yes	c	a	605224	
c	Yes	Yes	Yes	Yes	Yes	Yes	c	Yes	Yes	c	Yes	Yes	Yes	Yes	Yes	605225	
c	c	c	c	Yes	Yes	b	c	Yes	b	c	c	Yes	Yes	c	b	605226	
c	Yes	Yes	Yes	Yes	Yes	Yes	Yes	Yes	b	b	b	Yes	Yes	Yes	Yes	605227	
1	**29**	**26**	**27**	**68**	**78**	**50**	**36**	**78**	**6**	**0**	**9**	**67**	**35**	**4**	**9**		

Availability of miscellaneous facilities (If amenities available code -Yes is given, If not available within the village , the distance range code viz; a for < 5 Kms, b for 5-10 Kms and c for 10+ kms of nearest place where facility is available is given).

Sl.No	Name of the village	Location code no.	Agricultural marketing society	Integrated Child Development Scheme (Nutritional Centres)	Anganwadi Centre (Nutritional Centres)	Others (Nutritional Centres)	ASHA (Accredited Social Health Activist)	Community centre with/without TV	Sports Field,	Sports Club / Recreation Centre	Cinema / Video Hall	Public Library	Public Reading Room	Newspaper Supply	Assembly Polling station	Birth & Death Registration Office
1	2	3	84	85	86	87	88	89	90	91	92	93	94	95	96	97
Name of CD Block:-Molakalmuru																
70	Gundluru	605208	a	Yes	Yes	a	a	a	b	b	a	a	a	Yes	Yes	Yes
71	Marlahalli	605209	a	Yes	Yes	a	Yes	a	b	b	a	a	a	Yes	Yes	Yes
72	Nerlahalli	605210	b	Yes	Yes	a	Yes	b	b	b	b	Yes	Yes	Yes	Yes	Yes
73	Adavimallapura	605211	b	a	a	b	a	b	b	b	b	a	a	a	a	Yes
74	Tumkurlahalli	605212	c	Yes	Yes	b	Yes	c	Yes	Yes	c	Yes	Yes	Yes	Yes	Yes
75	Donetammenahalli	605213	c	a	a	b	a	b	b	b	c	c	c	a	a	Yes
76	Yerapothajogihalli	605214	c	Yes	Yes	b	a	c	a	a	c	c	a	Yes	a	Yes
77	Chikkumthi	605215	c	Yes	Yes	a	Yes	b	a	b	c	c	a	Yes	Yes	Yes
78	Chikkobanahalli	605216	c	Yes	Yes	b	Yes	b	b	b	c	c	c	Yes	Yes	Yes
79	Harvinadoddi	605217	c	a	a	b	a	b	b	b	b	c	c	a	a	Yes
80	Surammanhalli	605218	c	Yes	Yes	b	Yes	b	b	b	c	c	a	Yes	Yes	Yes
81	Kamara Kaval	605219					Un-inhabited									
82	Mathigarahalli	605220	c	Yes	Yes	b	Yes	Yes	a	a	a	b	b	Yes	Yes	Yes
83	Bommagondanakere	605221	c	Yes	Yes	Yes	Yes	Yes	Yes	a	c	Yes	Yes	Yes	Yes	Yes
84	Mogalahalli	605222	c	Yes	Yes	b	Yes	a	b	b	a	c	a	Yes	Yes	Yes
85	Duppi	605223	c	a	a	b	a	a	a	a	a	c	a	a	a	Yes
86	Marammanahalli	605224	c	Yes	Yes	b	Yes	a	a	a	a	c	a	Yes	Yes	Yes
87	Kondlahalli	605225	c	Yes	Yes	b	Yes	Yes	Yes	Yes	Yes	Yes	Yes	Yes	Yes	Yes
88	Netrenahalli	605226	c	Yes	Yes	Yes	Yes	b	b	b	b	c	a	Yes	Yes	Yes
89	Konsagara	605227	b	Yes	Yes	b	Yes	b	Yes	c	b	Yes	Yes	Yes	Yes	Yes
	Block Total		**0**	**64**	**64**	**13**	**45**	**12**	**6**	**4**	**4**	**16**	**16**	**64**	**60**	**78**

Village Directory
Land use(as in 2009)

Availability of electricity (Yes/No)				Land Use								
				Nearest Town	Area under different types of land use (in hectares rounded up to one decimal place)							
Power Supply for Domestic Use (ED)	Power Supply for Agricultural Use (EAG)	Power Supply for Commercial Use (EC)	Power Supply for All Uses (EA)	Name	Distance range code i.e. a for < 5 Kms, b for 5-10 Kms and c for 10+ kms .	Forests	Area under Non-agricultural Uses	Barren and Un-cultivable land	Permanent Pastures and Other Grazing Lands	Land Under Miscellaneous Tree Crops etc.	Culturable Waste Land	Location code no.
98	99	100	101	102	103	104	105	106	107	108	109	3
												Location Code:0071
No	No	No	Yes	MOLAKALMURU	a	0	85.2	0	0	0	72.4	605208
No	No	No	Yes	MOLAKALMURU	a	0	11.1	38.7	107.2	0	35.4	605209
No	No	No	Yes	MOLAKALMURU	b	300	2.9	3.8	381.3	0	50.5	605210
No	No	No	Yes	MOLAKALMURU	b	131.8	14.7	0	0	0	9.4	605211
No	No	No	Yes	MOLAKALMURU	c	246.2	27.6	0	167.8	0	15.8	605212
No	No	No	Yes	MOLAKALMURU	c	0	8.2	0	75.3	0	12.6	605213
No	No	No	Yes	MOLAKALMURU	c	0	22.2	5.9	106.4	0	2.2	605214
No	No	No	Yes	MOLAKALMURU	c	60.8	37.2	8.2	149.2	0	2.1	605215
No	No	No	Yes	MOLAKALMURU	c	49.7	27.4	0	20.3	0	12.1	605216
No	No	No	Yes	MOLAKALMURU	c	77	12.7	0	6	0	2.1	605217
No	No	No	Yes	MOLAKALMURU	c	130.8	0.8	13.9	121.5	0	0	605218
Un-inhabited						0	0	0	0	0	0	605219
No	No	No	Yes	MOLAKALMURU	c	813	46.3	18.5	132	0	13.3	605220
No	No	No	Yes	MOLAKALMURU	c	320.9	90.6	72.3	210	0	24.2	605221
No	No	No	Yes	MOLAKALMURU	c	0	39.1	40.2	38	0	21.7	605222
No	No	No	Yes	MOLAKALMURU	c	0	10.5	1.2	74.8	0	1	605223
No	No	No	Yes	MOLAKALMURU	c	162	17.7	5.2	13.7	0	6	605224
No	No	No	Yes	MOLAKALMURU	c	0	9	0	39.1	0	59.8	605225
No	No	No	Yes	MOLAKALMURU	c	0	22.7	0	8.2	0	80.2	605226
No	No	No	Yes	MOLAKALMURU	b	563.9	58.6	894.5	161	0	242	605227
0	**0**	**0**	**78**	**0**	**0**	**9444.9**	**2820.6**	**3828.8**	**5412.8**	**3.6**	**1589.7**	

Sl.No	Name of the village	Location code no.	Land Use: Area under different types of land use (in hectares rounded up to one decimal place)					Area irrigated by source (in hectare).				
			Fallow lands other than current fallows	Current Fallows	Net Area Sown	Total Irrigated Land Area	Total Un-irrigated Land Area	Canals (C)	Wells/Tube-wells(W/TW)	Tanks/Lakes(T/L)	Water Falls(WF)	Others(O)
1	2	3	110	111	112	113	114	115	116	117	118	119
Name of CD Block:-Molakalmuru												
70	Gundluru	605208	9.8	13	878.1	155.2	722.9	0	62.1	93.1	0	0
71	Marlahalli	605209	19.7	13.4	440.9	51.2	389.6	0	51.2	0	0	0
72	Nerlahalli	605210	7.5	18.8	1122.4	34.5	1087.8	0	34.5	0	0	0
73	Adavimallapura	605211	12.8	16.2	176.6	26.6	150	0	15.5	11	0	0
74	Tumkurlahalli	605212	22.2	24.8	662.1	31.8	630.3	0	31.8	0	0	0
75	Donetammenahalli	605213	11.5	16.4	193.4	19.4	174	0	19.4	0	0	0
76	Yerapothajogihalli	605214	3	3	313.6	16.4	297.1	0	16.4	0	0	0
77	Chikkumthi	605215	3.5	2.2	457.3	19.9	437.4	0	19.9	0	0	0
78	Chikkobanahalli	605216	11.2	7.5	506.2	42.4	463.9	0	42.4	0	0	0
79	Harvinadoddi	605217	2.6	4.7	224.2	5	219.2	0	5	0	0	0
80	Surammanhalli	605218	24.6	24	429.4	19.8	409.6	0	19.8	0	0	0
81	Kamara Kaval	605219	0	0	0	0	0	0	0	0	0	0
82	Mathigarahalli	605220	4.1	18.4	497.9	32.2	465.7	0	32.2	0	0	0
83	Bommagondanakere	605221	14.4	8.1	861.5	38	823.5	0	38	0	0	0
84	Mogalahalli	605222	5.7	10	753.1	88	665	0	88	0	0	0
85	Duppi	605223	0	1.8	65	8.4	56.5	0	8.4	0	0	0
86	Marammanahalli	605224	4	3	486.6	28.4	458.2	0	28.4	0	0	0
87	Kondlahalli	605225	21.2	29.4	774.1	43.8	730.3	0	43.8	0	0	0
88	Netrenahalli	605226	22.2	20.8	237.1	115.3	121.8	0	115.3	0	0	0
89	Konsagara	605227	80.8	85.5	1594.1	384.5	1209.6	0	174.4	210	0	0
	Block Total		**794.1**	**1058.5**	**37365.1**	**5505.5**	**31859.1**	**97.1**	**3540.1**	**1721.6**	**0**	

Village Directory
Land use(as in 2009)

Name of three most important commodities manufactured

First	Second	Third	Name of the village	Location code no.
120	121	122	2	3
				Location Code:0071
-	-	-	Gundluru	70
-	-	-	Marlahalli	71
-	-	-	Nerlahalli	72
-	-	-	Adavimallapura	73
-	-	-	Tumkurlahalli	74
-	-	-	Donetammenahalli	75
-	-	-	Yerapothajogihalli	76
-	-	-	Chikkumthi	77
-	-	-	Chikkobanahalli	78
-	-	-	Harvinadoddi	79
-	-	-	Surammanhalli	80
	Un-inhabited		Kamara Kaval	81
-	-	-	Mathigarahalli	82
-	-	-	Bommagondanakere	83
Decorticator			Mogalahalli	84
-	-	-	Duppi	85
-	-	-	Marammanahalli	86
Decorticator			Kondlahalli	87
-	-	-	Netrenahalli	88
Blankets			Konsagara	89
-	-	-		

Sl.No	Name of the village	Location code no.	Total area of the village (in hectares rounded up to one decimal place)	Total population (2011 census)	Number of households (2011 census)	Number of educational amenities available. (If not available within the village , the distance range code viz; a for < 5 Kms, b for 5-10 Kms and c for 10+ kms of nearest place where facility is available is given).								
						Pre-Primary school (PP)	Primary school (P)	Middle school (M)	Secondary School (S)	Senior Secondary school (SS)	Degree college of arts science & commerce (ASC)	Engineering college(EC)	Medical college (MC)	Management institute (MI)
1	2	3	4	5	6	7	8	9	10	11	12	13	14	15
Name of CD Block:-Challakere														
1	Giddanahalli	605228	199.7	0	0	Un-inhabited								
2	Torekolammanahalli	605229	651.8	1511	317	1	1	1	1	b	c	c	c	c
3	Koradihalli	605230	393.2	402	82	1	1	1	a	b	b	c	c	c
4	Abbaiahnahalli	605231	1221.4	1588	325	2	1	1	1	b	b	c	c	c
5	Maleboranahatti	605232	311.3	821	140	a	1	a	a	c	b	c	c	c
6	Mustalagummi	605233	1126.9	1305	256	a	2	1	1	c	b	c	c	c
7	Chowlakere	605234	1500.7	787	170	a	2	1	a	c	b	c	c	c
8	Buklorahalli	605235	1290.8	720	120	a	1	a	a	b	b	c	c	c
9	Mallurahalli	605236	2436.6	5291	902	b	9	1	1	b	b	c	c	c
10	Baramasagara (B)	605237	392.8	368	56	a	1	a	a	b	b	c	c	c
11	Dasaramuthenahalli	605238	546.3	713	129	b	1	b	a	b	b	c	c	c
12	Rekhalagere	605239	450.9	1356	286	b	4	2	b	b	b	c	c	c
13	Rekhalagere Kaval (B)	605240	750.4	95	20	b	a	b	b	b	a	c	c	c
14	Guntakolammanahalli	605241	1199.6	1531	291	b	1	1	b	b	b	c	c	c
15	Kavalanahalli	605242	898.9	262	52	a	a	a	a	a	b	c	c	c
16	Mallaurahatti	605243	459.8	1111	227	b	1	1	a	b	b	c	c	c
17	Jogihatti	605244	665.6	2501	514	b	2	1	a	b	b	c	c	c
18	Bhairanayakanahatti	605245	502.3	139	28	b	1	a	b	b	b	c	c	c
19	Hirekere Kaval	605246	3610.3	589	100	c	a	b	a	c	b	c	c	c
20	Bheemagondanahalli	605247	486.1	621	101	c	1	1	b	b	b	c	c	c
21	Gowdagere	605248	672	1371	253	c	1	1	a	a	b	c	c	c
22	Naikanahatti	605249	3598.3	15545	3161	1	10	7	5	1	1	c	b	c
23	Kamplisagara (B)	605250	333.6	32	11	c	a	a	a	a	a	c	c	c

Number of educational amenities available. (If not available within the village , the distance range code viz; a for < 5 Kms, b for 5-10 Kms and c for 10+ kms of nearest place where facility is available is given).

Number of Medical Amenities available. (If not available within the village , the distance range code viz; a for < 5 Kms, b for 5-10 Kms and c for 10+ kms of nearest place where facility is available is given).

Polytechnic (Pt)	Vocational training school /TTI	Non-formal training centre (NFTC)	Special school for disabled (SSD)	Others (specify)	Community health centre (CHC)	Primary health centre (PHC)	Primary health sub centre (PHS)	Maternity and child welfare centre (MCW)	T.B. clinic (TBC)	Hospital-allopathic (HA)	Hospital-alternative medicine (HO)	Dispensary (D)	Veterinary hospital (VH)	Mobile health clinic(MHC)	Family welfare centre (FWC)	Location code no.
16	17	18	19	20	21	22	23	24	25	26	27	28	29	30	31	3
																Location Code:0072
					Un-inhabited											605228
c	c	c	c	c	c	c	b	c	c	c	c	c	a	c	b	605229
c	c	c	c	c	c	c	b	c	c	c	b	c	a	c	b	605230
c	c	c	c	c	a	a	1	a	a	c	c	1	b	c	1	605231
c	c	c	c	c	a	a	a	a	a	c	c	c	a	c	a	605232
c	c	c	c	c	c	b	b	b	b	c	c	c	a	c	b	605233
c	c	c	c	c	b	b	b	b	b	c	b	b	b	c	b	605234
c	c	c	c	c	c	b	a	b	b	c	a	c	a	c	a	605235
c	c	c	c	c	b	b	b	b	b	c	c	1	b	c	b	605236
c	c	c	c	c	b	b	a	b	b	b	a	c	b	c	a	605237
c	c	c	c	c	b	b	a	b	b	c	b	b	b	b	a	605238
c	c	c	c	c	b	b	a	b	b	c	b	b	b	c	a	605239
c	c	c	c	c	b	b	a	b	b	c	b	b	b	b	a	605240
c	c	c	c	c	b	b	1	b	b	c	b	b	b	b	1	605241
c	c	c	c	c	a	a	b	a	a	c	a	b	a	c	b	605242
c	c	c	c	c	b	b	a	b	b	c	b	b	b	c	a	605243
c	c	c	c	c	b	b	1	b	b	c	b	b	b	c	1	605244
c	c	c	c	c	b	b	a	b	b	c	b	b	b	c	a	605245
c	c	c	c	c	c	a	a	a	a	c	c	c	c	c	a	605246
c	c	c	c	c	b	b	a	b	b	c	b	b	b	c	a	605247
c	c	c	c	c	a	a	a	a	a	c	a	a	a	c	a	605248
c	1	c	c	c	1	1	2	1	1	c	c	c	1	c	2	605249
c	c	c	a	a	a	a	a	a	a	c	a	a	a	a	a	605250

Sl.No	Name of the village	Location code no.	Number of Non-Government Medical Amenities available.							Availability of drinking water - (Yes / No)			
			Charitable non Govt. hospital/Nursing home.	Medical practitioner with MBBS Degree	Medical practitioner with other degree	Medical practitioner with no degree	Traditional practitioner and faith healer .	Medicine Shop	Others	Tap water (Treated/Untreated)	Well water (Covered / Uncovered well)	Hand Pump	Tube wells / Bore well
1	2	3	32	33	34	35	36	37	38	39	40	41	42
Name of CD Block:-Challakere													
1	Giddanahalli	605228	Un-inhabited										
2	Torekolammanahalli	605229	0	0	1	0	0	0	0	Yes	No	Yes	Yes
3	Koradihalli	605230	0	0	0	0	0	0	0	Yes	No	Yes	Yes
4	Abbaiahnahalli	605231	0	0	0	0	0	0	0	Yes	No	Yes	Yes
5	Maleboranahatti	605232	0	0	0	0	0	0	0	Yes	Yes	Yes	Yes
6	Mustalagummi	605233	0	0	1	0	0	1	0	Yes	No	Yes	Yes
7	Chowlakere	605234	0	0	0	0	0	0	0	Yes	Yes	Yes	Yes
8	Buklorahalli	605235	0	0	0	0	0	0	0	Yes	No	Yes	Yes
9	Mallurahalli	605236	0	0	0	0	0	0	0	Yes	No	Yes	Yes
10	Baramasagara (B)	605237	0	0	0	0	0	0	0	No	Yes	Yes	Yes
11	Dasaramuthenahalli	605238	0	0	0	0	0	0	0	No	No	Yes	Yes
12	Rekhalagere	605239	0	0	1	0	0	0	0	Yes	No	Yes	Yes
13	Rekhalagere Kaval (B)	605240	0	0	0	0	0	0	0	No	No	Yes	Yes
14	Guntakolammanahalli	605241	0	0	0	0	0	0	0	No	No	Yes	Yes
15	Kavalanahalli	605242	0	0	0	0	0	0	0	Yes	No	Yes	Yes
16	Mallaurahatti	605243	0	0	1	0	0	0	0	Yes	No	Yes	Yes
17	Jogihatti	605244	0	0	0	0	0	0	0	Yes	No	Yes	Yes
18	Bhairanayakanahatti	605245	0	0	0	0	0	0	0	Yes	No	Yes	Yes
19	Hirekere Kaval	605246	0	0	0	0	0	0	0	Yes	No	Yes	Yes
20	Bheemagondanahalli	605247	0	0	0	0	0	0	0	Yes	No	Yes	Yes
21	Gowdagere	605248	0	0	1	0	0	0	0	Yes	No	Yes	Yes
22	Naikanahatti	605249	0	1	0	1	0	1	0	Yes	Yes	Yes	Yes
23	Kamplisagara (B)	605250	0	0	0	0	0	0	0	Yes	No	Yes	Yes

Village Directory
Land use(as in 2009)

Availability of drinking water - (Yes / No)				Availability of toilet & others (Yes / No)				Communication and transport facilities (If amenities available code -Yes is given except for Village Pin Code ,If not available within the village , the distance range code viz; a for < 5 Kms, b for 5-10 Kms and c for 10+ kms of nearest place where facility is available is given).							
Spring	River / Canal	Tank / Pond / Lake	Others	Community toilet including bath.	Community toilet excluding bath.	Rural sanitary mart or sanitary hardware outlet available near the village.	Community bio- gas or recycle of waste for productive use.	Post office(PO)	Sub post office (SPO)	Post & Telegraph office (P&TO)	Village Pin Code	Telephones (Land lines)	Public call office (PCO)	Mobile phone coverage	Location code no.
43	44	45	46	47	48	49	50	51	52	53	54	55	56	57	3
															Location Code:0072
							Un-inhabited								605228
No	No	No	No	No	No	No	No	c	a	c	577536	Yes	Yes	Yes	605229
No	No	No	No	No	No	No	No	c	a	c	577536	Yes	a	Yes	605230
No	No	No	No	No	No	No	No	c	Yes	c	577536	Yes	Yes	Yes	605231
No	No	No	No	No	No	No	No	c	b	c	577536	Yes	Yes	Yes	605232
No	No	No	No	No	No	No	No	c	Yes	c	577536	Yes	Yes	Yes	605233
No	No	No	No	No	No	No	No	b	b	c	577536	Yes	Yes	Yes	605234
No	No	No	No	No	No	No	No	b	a	b	577829	Yes	b	Yes	605235
No	No	No	No	No	No	No	No	b	Yes	b	577536	Yes	Yes	Yes	605236
No	No	No	No	No	No	No	No	b	a	b	577536	Yes	b	Yes	605237
No	No	No	No	No	No	No	No	b	a	c	577536	Yes	Yes	Yes	605238
No	No	No	No	No	No	No	No	b	a	c	577536	Yes	Yes	Yes	605239
No	No	No	No	No	No	No	No	b	a	c	577536	Yes	Yes	Yes	605240
No	No	No	No	No	No	No	No	b	b	c	577536	Yes	Yes	Yes	605241
No	No	No	No	No	No	No	No	a	b	a	577536	a	a	Yes	605242
No	No	No	No	No	No	No	No	b	a	b	577536	Yes	b	Yes	605243
No	No	No	No	No	No	No	No	b	a	b	577536	Yes	b	Yes	605244
No	No	No	No	No	No	No	No	b	b	b	577536	a	b	Yes	605245
No	No	No	No	No	No	No	No	c	a	c	577536	a	b	Yes	605246
No	No	No	No	No	No	No	No	b	b	b	577536	a	b	Yes	605247
No	No	No	No	No	No	No	No	a	Yes	a	577536	Yes	a	Yes	605248
No	No	No	No	No	No	No	No	a	Yes	Yes	577536	Yes	Yes	Yes	605249
No	No	No	No	No	No	No	No	a	a	a	577536	a	a	Yes	605250

Communication and transport facilities (If amenities available code - Yes is given except for Village Pin Code ,If not available within the village , the distance range code viz; a for < 5 Kms, b for 5-10 Kms and c for 10+ kms of nearest place where facility is available is given).

Sl.No	Name of the village	Location code no.	Internet cafes/ Common service centre (CSC)	Private courier facility	Bus service (Public & Private)	Railway stations	Auto/Modified Autos	Taxis and Vans	Tractors	Cycle-pulled rickshaws(Manual & Machine driven)	Carts driven by animals	Sea /River ferry service
1	2	3	58	59	60	61	62	63	64	65	66	67
Name of CD Block:-Challakere												
1	Giddanahalli	605228					Un-inhabited					
2	Torekolammanahalli	605229	c	c	Yes	c	b	c	Yes	c	Yes	c
3	Koradihalli	605230	c	c	b	c	b	c	Yes	c	b	c
4	Abbaiahnahalli	605231	c	c	Yes	c	b	c	Yes	c	b	c
5	Maleboranahatti	605232	c	c	b	c	b	c	Yes	c	b	c
6	Mustalagummi	605233	c	c	Yes	c	b	c	c	c	b	c
7	Chowlakere	605234	c	c	Yes	c	b	c	Yes	c	b	c
8	Buklorahalli	605235	c	c	a	b	a	c	Yes	c	Yes	c
9	Mallurahalli	605236	c	c	Yes	c	Yes	Yes	Yes	c	Yes	c
10	Baramasagara (B)	605237	c	c	a	c	b	c	Yes	c	Yes	c
11	Dasaramuthenahalli	605238	c	c	b	c	b	c	Yes	c	Yes	c
12	Rekhalagere	605239	c	c	Yes	b	b	c	Yes	c	Yes	c
13	Rekhalagere Kaval (B)	605240	c	c	Yes	c	b	c	Yes	c	Yes	c
14	Guntakolammanahalli	605241	c	c	Yes	c	b	c	Yes	c	Yes	c
15	Kavalanahalli	605242	c	c	a	c	Yes	c	Yes	c	Yes	c
16	Mallaurahatti	605243	c	c	Yes	c	Yes	c	Yes	c	Yes	c
17	Jogihatti	605244	c	c	Yes	c	Yes	c	Yes	c	Yes	c
18	Bhairanayakanahatti	605245	c	c	Yes	c	Yes	c	Yes	c	Yes	c
19	Hirekere Kaval	605246	c	c	Yes	c	Yes	Yes	Yes	c	Yes	c
20	Bheemagondanahalli	605247	c	c	Yes	c	Yes	c	Yes	c	Yes	c
21	Gowdagere	605248	c	c	Yes	c	Yes	c	Yes	c	Yes	c
22	Naikanahatti	605249	Yes	Yes	Yes	c	Yes	Yes	Yes	c	b	c
23	Kamplisagara (B)	605250	c	c	a	c	a	c	a	c	b	c

Village Directory
Land use(as in 2009)

Village connected to highways,village roads, banks & credit societies (If amenities available code -Yes is given, If not available within the village , the distance range code viz; a for < 5 Kms, b for 5-10 Kms and c for 10+ kms of nearest place where facility is available is given).												Availability of miscellaneous facilities (If amenities available code -Yes is given, If not available within the village , the distance range code viz; a for < 5 Kms, b for 5-10 Kms and c for 10+ kms of nearest place where facility is available is given).				
Connected to national highway(NH)	Connected to state highway(SH)	Connected to major district road (MDR)	Connected to others district road	Pucca roads	Kutchcha roads	Water bounded macadam(WBM) roads	Navigable waterway (river/canal)(NW)	Footpaths (FP)	Commercial & Co-operative Banks	ATM	Agricultural Credit Societies	Self-Help Group (SHG)	Public distribution system (PDS) shop	Mandis / Regular market	Weekly Haat	Location code no.
68	69	70	71	72	73	74	75	76	77	78	79	80	81	82	83	3
																Location Code:0072
							Un-inhabited									605228
b	Yes	c	Yes	Yes	Yes	b	c	Yes	c	c	c	Yes	Yes	c	b	605229
b	Yes	c	Yes	Yes	Yes	b	c	Yes	c	c	c	Yes	b	a	a	605230
c	Yes	c	Yes	Yes	Yes	b	c	Yes	c	c	c	Yes	Yes	c	b	605231
c	Yes	c	Yes	Yes	Yes	b	c	Yes	c	c	c	Yes	b	c	b	605232
c	Yes	c	Yes	Yes	Yes	b	b	Yes	c	c	b	Yes	Yes	c	b	605233
c	c	c	Yes	Yes	Yes	b	c	Yes	c	c	b	Yes	b	c	b	605234
c	c	c	c	a	Yes	Yes	c	Yes	c	c	a	Yes	a	c	a	605235
c	c	c	c	Yes	Yes	b	c	Yes	Yes	c	c	Yes	Yes	c	b	605236
c	c	c	c	a	Yes	Yes	c	Yes	a	c	a	Yes	a	c	b	605237
c	c	c	c	a	Yes	b	c	Yes	b	c	b	Yes	b	c	b	605238
c	c	c	c	b	Yes	b	c	Yes	b	c	a	Yes	Yes	c	b	605239
c	c	c	c	a	Yes	b	c	Yes	b	c	a	a	b	c	b	605240
c	c	c	c	Yes	Yes	b	c	Yes	b	c	b	Yes	Yes	c	b	605241
c	c	c	c	a	Yes	Yes	c	Yes	a	c	a	Yes	b	c	a	605242
c	c	c	c	Yes	Yes	Yes	c	Yes	b	c	Yes	Yes	b	c	b	605243
b	c	c	c	Yes	Yes	Yes	c	Yes	b	c	b	Yes	Yes	c	b	605244
b	c	c	c	Yes	Yes	Yes	c	Yes	b	c	b	Yes	b	c	b	605245
b	Yes	c	c	Yes	Yes	b	c	Yes	c	c	a	Yes	a	c	b	605246
b	Yes	c	c	Yes	Yes	Yes	c	Yes	b	c	b	Yes	a	c	b	605247
b	c	c	c	Yes	Yes	Yes	c	Yes	a	c	a	Yes	Yes	c	a	605248
c	Yes	Yes	Yes	Yes	Yes	b	Yes	Yes	c	c	Yes	Yes	Yes	Yes	Yes	605249
c	c	c	c	a	Yes	a	c	Yes	a	c	a	a	b	c	a	605250

Availability of miscellaneous facilities (If amenities available code -Yes is given, If not available within the village , the distance range code viz; a for < 5 Kms, b for 5-10 Kms and c for 10+ kms of nearest place where facility is available is given).

Sl.No	Name of the village	Location code no.	Agricultural marketing society	Integrated Child Development Scheme (Nutritional Centres)	Anganwadi Centre (Nutritional Centres)	Others (Nutritional Centres)	ASHA (Accredited Social Health Activist)	Community centre with/without TV	Sports Field,	Sports Club / Recreation Centre	Cinema / Video Hall	Public Library	Public Reading Room	Newspaper Supply	Assembly Polling station	Birth & Death Registration Office
1	2	3	84	85	86	87	88	89	90	91	92	93	94	95	96	97
Name of CD Block:-Challakere																
1	Giddanahalli	605228					Un-inhabited									
2	Torekolammanahalli	605229	c	Yes	Yes	b	Yes	c	b	b	c	a	Yes	Yes	Yes	Yes
3	Koradihalli	605230	c	a	a	b	a	c	b	b	c	a	a	Yes	a	Yes
4	Abbaiahnahalli	605231	c	Yes	Yes	a	Yes	c	b	b	c	Yes	Yes	Yes	Yes	Yes
5	Maleboranahatti	605232	c	Yes	Yes	b	b	c	b	b	c	a	a	Yes	Yes	Yes
6	Mustalagummi	605233	c	Yes	Yes	a	Yes	c	b	b	c	b	b	Yes	Yes	Yes
7	Chowlakere	605234	c	Yes	Yes	a	b	c	b	b	c	b	b	Yes	Yes	Yes
8	Buklorahalli	605235	c	Yes	Yes	b	a	a	b	b	c	b	a	Yes	Yes	Yes
9	Mallurahalli	605236	c	Yes	Yes	b	Yes	b	b	b	b	Yes	Yes	Yes	Yes	Yes
10	Baramasagara (B)	605237	c	a	a	b	a	a	b	b	b	a	a	a	a	Yes
11	Dasaramuthenahalli	605238	c	Yes	Yes	b	a	c	b	b	b	b	a	Yes	Yes	Yes
12	Rekhalagere	605239	c	Yes	Yes	b	Yes	c	b	b	b	a	a	Yes	Yes	Yes
13	Rekhalagere Kaval (B)	605240	c	a	a	b	a	b	b	b	b	a	a	a	a	Yes
14	Guntakolammanahalli	605241	c	Yes	Yes	b	Yes	b	b	b	b	b	b	Yes	Yes	Yes
15	Kavalanahalli	605242	c	Yes	Yes	b	a	b	b	b	a	c	c	a	a	Yes
16	Mallaurahatti	605243	c	Yes	Yes	b	Yes	b	b	b	b	c	c	Yes	Yes	Yes
17	Jogihatti	605244	c	Yes	Yes	b	Yes	c	b	b	b	c	b	Yes	Yes	Yes
18	Bhairanayakanahatti	605245	c	a	a	b	a	b	b	b	b	c	c	a	a	Yes
19	Hirekere Kaval	605246	c	Yes	Yes	b	b	c	b	b	b	a	a	a	Yes	Yes
20	Bheemagondanahalli	605247	c	Yes	Yes	b	a	b	b	b	b	c	c	Yes	Yes	Yes
21	Gowdagere	605248	c	Yes	Yes	b	Yes	b	b	b	a	Yes	Yes	Yes	Yes	Yes
22	Naikanahatti	605249	c	Yes	Yes	b	Yes	c	Yes	Yes	Yes	Yes	Yes	Yes	Yes	Yes
23	Kamplisagara (B)	605250	c	a	a	a	a	a	a	a	a	a	a	a	a	Yes

Village Directory
Land use(as in 2009)

Availability of electricity (Yes/No)				Land Use								
				Nearest Town	Area under different types of land use (in hectares rounded up to one decimal place)							
Power Supply for Domestic Use (ED)	Power Supply for Agricultural Use (EAG)	Power Supply for Commercial Use (EC)	Power Supply for All Uses (EA)	Name	Distance range code i.e. a for < 5 Kms, b for 5-10 Kms and c for 10+ kms .	Forests	Area under Non-agricultural Uses	Barren and Un-cultivable land	Permanent Pastures and Other Grazing Lands	Land Under Miscellaneous Tree Crops etc.	Culturable Waste Land	Location code no.
98	99	100	101	102	103	104	105	106	107	108	109	3
												Location Code:0072
	Un-inhabited					0	0	0	0	0	0	605228
No	No	No	Yes	CHALLAKERE	c	0	0	111.8	0	10.5	28.3	605229
No	No	No	Yes	CHALLAKERE	c	0	0	82.7	0	2.2	9.9	605230
No	No	No	Yes	CHALLAKERE	c	0	0	271.6	0	4.3	12.5	605231
No	No	No	Yes	CHALLAKERE	c	0	0	60.7	0	10.2	17.8	605232
No	No	No	Yes	CHALLAKERE	c	0	0	272.4	0	4.2	32.4	605233
No	No	No	Yes	CHALLAKERE	c	0	0	540	0	10.8	60.7	605234
No	No	No	Yes	CHALLAKERE	c	0	5	57.1	1	0	222.4	605235
No	No	No	Yes	CHALLAKERE	c	485.8	0	0	859.2	20.4	271.7	605236
No	No	No	Yes	CHALLAKERE	c	0	0	0	46.6	10.8	140.6	605237
No	No	No	Yes	CHALLAKERE	c	0	12.7	14.5	125.6	0	0	605238
No	No	No	Yes	CHALLAKERE	c	0	0	0	123.7	0	0	605239
No	No	No	Yes	CHALLAKERE	c	0	0	2.2	607.5	0	0	605240
No	No	No	Yes	CHALLAKERE	c	0	37.7	391.9	124.3	0	0	605241
No	No	No	Yes	CHALLAKERE	c	0	70.9	0	36.7	0	0	605242
No	No	No	Yes	CHALLAKERE	c	0	4.7	0	47.4	0	0	605243
No	No	No	Yes	CHALLAKERE	c	0	5.3	0	7.8	0	48.7	605244
No	No	No	Yes	CHALLAKERE	c	0	1.3	13	21.8	0	9.6	605245
No	No	No	Yes	CHALLAKERE	c	0	0	2039	0	52.4	485.7	605246
No	No	No	Yes	CHALLAKERE	c	0	13.8	0	1.4	0	88.3	605247
No	No	No	Yes	CHALLAKERE	c	0	4.3	24	32.3	0	0	605248
No	No	No	Yes	CHALLAKERE	c	0	0	1372.4	0	0	533.5	605249
No	No	No	Yes	CHALLAKERE	c	0	0.1	8.7	44.6	0	0	605250

			Land Use					Area irrigated by source (in hectare).				
			Area under different types of land use (in hectares rounded up to one decimal place)									
Sl.No	Name of the village	Location code no.	Fallow lands other than current fallows	Current Fallows	Net Area Sown	Total Irrigated Land Area	Total Un-irrigated Land Area	Canals (C)	Wells/Tube-wells(W/TW)	Tanks/Lakes(T/L)	Water Falls(WF)	Others(O)
1	2	3	110	111	112	113	114	115	116	117	118	119
Name of CD Block:-Challakere												
1	Giddanahalli	605228	0	0	0	0	0	0	0	0	0	0
2	Torekolammanahalli	605229	0	0	501.2	15.5	485.7	0	15.5	0	0	0
3	Koradihalli	605230	0	0	298.4	15	283.3	0	15	0	0	0
4	Abbaiahnahalli	605231	40.5	0	892.5	42.5	850	0	42.5	0	0	0
5	Maleboranahatti	605232	0	0	222.6	16.2	206.4	0	16.2	0	0	0
6	Mustalagummi	605233	0	0	818	48.6	769.4	0	48.6	0	0	0
7	Chowlakere	605234	0	0	889.2	19.1	870.2	0	19.1	0	0	0
8	Buklorahalli	605235	0	294.1	711.2	129.1	582	0	129.1	0	0	0
9	Mallurahalli	605236	0	0	799.5	396.6	402.8	0	396.6	0	0	0
10	Baramasagara (B)	605237	0	0	194.9	68.1	126.9	0	68.1	0	0	0
11	Dasaramuthenahalli	605238	0	0	393.5	43.7	349.7	0	43.7	0	0	0
12	Rekhalagere	605239	37.4	0	289.9	111.9	178	0	111.9	0	0	0
13	Rekhalagere Kaval (B)	605240	0	0	140.7	16.8	123.9	0	16.8	0	0	0
14	Guntakolammanahalli	605241	0	0	645.7	77.9	567.8	0	77.9	0	0	0
15	Kavalanahalli	605242	0	144.5	646.8	24.7	622.1	0	24.7	0	0	0
16	Mallaurahatti	605243	0	18.8	389	21.7	367.3	0	21.7	0	0	0
17	Jogihatti	605244	0	139.4	464.4	2.9	461.5	0	2.9	0	0	0
18	Bhairanayakanahatti	605245	0	147	309.7	27.9	281.7	0	27.9	0	0	0
19	Hirekere Kaval	605246	0	80.9	952.3	117.8	834.6	0	117.8	0	0	0
20	Bheemagondanahalli	605247	0	29.2	353.5	38.6	314.9	0	38.6	0	0	0
21	Gowdagere	605248	91.4	0	520	40.1	479.9	0	40.1	0	0	0
22	Naikanahatti	605249	0	0	1692.4	221.9	1470.5	0	221.9	0	0	0
23	Kamplisagara (B)	605250	0	0	280.2	53.5	226.7	0	53.5	0	0	0

Village Directory
Land use(as in 2009)

Name of three most important commodities manufactured

First	Second	Third	Name of the village	Location code no.
120	121	122	2	3
				Location Code:0072
	Un-inhabited		Giddanahalli	90
-	-	-	Torekolammanahalli	91
-	-	-	Koradihalli	92
Silk	-	-	Abbaiahnahalli	93
-	-	-	Maleboranahatti	94
-	-	-	Mustalagummi	95
-	-	-	Chowlakere	96
-	-	-	Buklorahalli	97
-	-	-	Mallurahalli	98
-	-	-	Baramasagara (B)	99
-	-	-	Dasaramuthenahalli	100
-	-	-	Rekhalagere	101
-	-	-	Rekhalagere Kaval (B)	102
-	-	-	Guntakolammanahalli	103
-	-	-	Kavalanahalli	104
-	-	-	Mallaurahatti	105
-	-	-	Jogihatti	106
-	-	-	Bhairanayakanahatti	107
-	-	-	Hirekere Kaval	108
-	-	-	Bheemagondanahalli	109
-	-	-	Gowdagere	110
-	-	-	Naikanahatti	111
-	-	-	Kamplisagara (B)	112

Sl.No	Name of the village	Location code no.	Total area of the village (in hectares rounded up to one decimal place)	Total population (2011 census)	Number of households (2011 census)	Number of educational amenities available. (If not available within the village , the distance range code viz; a for < 5 Kms, b for 5-10 Kms and c for 10+ kms of nearest place where facility is available is given).								
						Pre-Primary school (PP)	Primary school (P)	Middle school (M)	Secondary School (S)	Senior Secondary school (SS)	Degree college of arts science & commerce (ASC)	Engineering college(EC)	Medical college (MC)	Management institute (MI)
1	2	3	4	5	6	7	8	9	10	11	12	13	14	15
Name of CD Block:-Challakere														
24	Mahadevapura	605251	677	1424	282	a	1	1	1	a	2	c	b	c
25	Giddapura	605252	248	491	75	1	1	b	b	b	b	c	c	c
26	Obaiahnahatti	605253	522.8	1648	272	c	3	1	a	a	b	c	c	c
27	Ramasagara	605254	528.3	452	86	b	1	b	a	a	b	c	c	c
28	Gajjaganahalli	605255	856.7	1826	381	a	2	1	a	a	b	c	b	c
29	Thimmappaiahnahalli	605256	545	1862	379	c	2	2	1	b	b	c	c	c
30	Kereyagalahalli	605257	760.8	1497	307	b	1	1	a	b	b	c	b	c
31	Jambaiahnahalli	605258	276	919	210	b	1	1	a	b	b	c	c	c
32	Thippaiahnakote	605259	329.5	519	110	b	1	1	b	b	b	c	b	c
33	Bheemanakere	605260	171.6	382	72	a	1	a	a	b	b	c	a	c
34	Devarahalli	605261	1255.8	2067	424	b	1	1	1	b	b	c	c	c
35	Gowripura	605262	545.4	786	184	b	1	1	b	b	b	c	c	c
36	Khudapura	605263	1506.8	836	167	b	2	1	b	b	b	c	c	c
37	Manamainahatti	605264	652.4	2113	441	1	1	1	1	a	a	c	c	c
38	Ramadurga	605265	1200.3	1140	201	a	1	1	a	a	b	c	a	c
39	Gollahalli	605266	272.2	1633	286	a	1	1	b	b	b	c	c	c
40	Sarjavvanahalli	605267	136.4	535	74	a	1	a	a	b	b	c	c	c
41	Nelagetanahatti	605268	678	2233	381	1	1	1	1	b	b	c	c	c
42	Varavoo Kaval	605269	4354.5	358	82	a	b	b	a	b	b	c	c	c
43	Mallavvanahalli	605270	35.9	0	0						Un-inhabited			
44	Neralagunte	605271	1030.4	4296	864	b	5	1	a	b	b	c	b	b
45	Lingavvanahalli	605272	37.9	0	0						Un-inhabited			
46	Katavvanahalli	605273	538.3	741	122	b	1	1	b	c	c	c	c	c

Number of educational amenities available. (If not available within the village , the distance range code viz; a for < 5 Kms, b for 5-10 Kms and c for 10+ kms of nearest place where facility is available is given).

Number of Medical Amenities available. (If not available within the village , the distance range code viz; a for < 5 Kms, b for 5-10 Kms and c for 10+ kms of nearest place where facility is available is given).

Polytechnic (Pt)	Vocational training school /TTI	Non-formal training centre (NFTC)	Special school for disabled (SSD)	Others (specify)	Community health centre (CHC)	Primary health centre (PHC)	Primary health sub centre (PHS)	Maternity and child welfare centre (MCW)	T.B. clinic (TBC)	Hospital-allopathic (HA)	Hospital-alternative medicine (HO)	Dispensary (D)	Veterinary hospital (VH)	Mobile health clinic(MHC)	Family welfare centre (FWC)	Location code no.
16	17	18	19	20	21	22	23	24	25	26	27	28	29	30	31	3
																Location Code:0072
c	c	1	a	a	c	c	1	c	c	c	c	c	1	c	1	605251
c	c	c	c	a	b	b	b	b	b	c	c	c	b	c	b	605252
c	c	c	c	a	b	b	a	b	b	c	c	c	a	b	a	605253
c	c	c	c	c	b	b	b	b	b	c	c	c	a	b	b	605254
c	c	c	c	c	b	b	1	b	b	c	c	c	a	b	1	605255
c	c	c	c	c	b	b	1	b	b	c	c	1	1	c	1	605256
c	c	c	c	c	b	b	a	b	b	c	a	c	a	c	a	605257
c	c	c	c	c	b	b	a	b	b	c	a	c	a	c	a	605258
c	c	c	c	c	b	b	b	b	b	c	b	c	b	c	b	605259
c	c	c	c	c	c	b	a	b	b	c	c	c	b	c	a	605260
c	c	c	b	b	b	b	b	b	b	c	c	c	b	b	b	605261
c	c	c	c	b	b	c	b	c	c	c	c	c	b	c	b	605262
c	c	c	c	b	b	c	1	c	c	c	c	c	b	c	1	605263
c	c	c	c	a	a	c	a	c	c	c	a	a	a	c	a	605264
c	c	c	c	b	a	a	b	a	a	c	a	c	a	a	b	605265
c	c	c	c	a	b	b	b	b	b	c	b	c	b	b	b	605266
c	c	c	c	b	b	a	b	a	a	c	b	c	b	b	b	605267
c	c	c	c	b	b	1	b	1	1	c	b	c	b	b	b	605268
c	b	b	c	b	b	c	b	c	c	b	c	b	b	c	b	605269
					Un-inhabited											605270
c	b	b	b	b	b	b	b	b	b	b	b	b	b	b	b	605271
					Un-inhabited											605272
c	c	c	c	c	c	c	b	c	c	c	c	c	c	c	b	605273

			Number of Non-Government Medical Amenities available.							Availability of drinking water - (Yes / No)			
Sl.No	Name of the village	Location code no.	Charitable non Govt. hospital/Nursing home.	Medical practitioner with MBBS Degree	Medical practitioner with other degree	Medical practitioner with no degree	Traditional practitioner and faith healer .	Medicine Shop	Others	Tap water (Treated/Untreated)	Well water (Covered / Uncovered well)	Hand Pump	Tube wells / Bore well
1	2	3	32	33	34	35	36	37	38	39	40	41	42
Name of CD Block:-Challakere													
24	Mahadevapura	605251	0	0	0	0	0	0	0	Yes	No	Yes	Yes
25	Giddapura	605252	0	0	0	0	0	0	0	Yes	No	Yes	Yes
26	Obaiahnahatti	605253	0	0	1	0	0	0	0	Yes	No	Yes	Yes
27	Ramasagara	605254	0	0	0	0	0	0	0	Yes	No	Yes	Yes
28	Gajjaganahalli	605255	0	0	0	0	0	0	0	Yes	No	Yes	Yes
29	Thimmappaiahnahalli	605256	0	0	0	0	0	0	0	Yes	No	Yes	Yes
30	Kereyagalahalli	605257	0	0	1	0	0	0	0	Yes	No	Yes	Yes
31	Jambaiahnahalli	605258	0	0	0	0	0	0	0	Yes	No	Yes	Yes
32	Thippaiahnakote	605259	0	0	0	0	0	0	0	Yes	No	Yes	Yes
33	Bheemanakere	605260	0	0	0	0	0	0	0	Yes	No	Yes	Yes
34	Devarahalli	605261	0	0	1	0	0	0	0	Yes	No	Yes	Yes
35	Gowripura	605262	0	0	0	0	0	0	0	Yes	No	Yes	Yes
36	Khudapura	605263	0	0	0	0	0	0	0	Yes	No	Yes	Yes
37	Manamainahatti	605264	0	0	1	0	0	0	0	No	Yes	Yes	Yes
38	Ramadurga	605265	0	0	1	0	0	0	0	Yes	No	Yes	Yes
39	Gollahalli	605266	0	0	1	0	0	0	0	Yes	No	Yes	Yes
40	Sarjavvanahalli	605267	0	0	0	0	0	0	0	Yes	No	Yes	Yes
41	Nelagetanahatti	605268	0	0	2	0	0	0	0	Yes	No	Yes	Yes
42	Varavoo Kaval	605269	0	0	0	0	0	0	0	Yes	No	Yes	Yes
43	Mallavvanahalli	605270						Un-inhabited					
44	Neralagunte	605271	0	0	1	0	0	0	0	Yes	No	Yes	Yes
45	Lingavvanahalli	605272						Un-inhabited					
46	Katavvanahalli	605273	0	0	0	0	0	0	0	Yes	No	Yes	Yes

Village Directory
Land use(as in 2009)

Availability of drinking water - (Yes / No)				Availability of toilet & others (Yes / No)				Communication and transport facilities (If amenities available code -Yes is given except for Village Pin Code ,If not available within the village , the distance range code viz; a for < 5 Kms, b for 5-10 Kms and c for 10+ kms of nearest place where facility is available is given).							
Spring	River / Canal	Tank / Pond / Lake	Others	Community toilet including bath.	Community toilet excluding bath.	Rural sanitary mart or sanitary hardware outlet available near the village.	Community bio- gas or recycle of waste for productive use.	Post office(PO)	Sub post office (SPO)	Post & Telegraph office (P&TO)	Village Pin Code	Telephones (Land lines)	Public call office (PCO)	Mobile phone coverage	Location code no.
43	44	45	46	47	48	49	50	51	52	53	54	55	56	57	3
															Location Code:0072
No	No	No	No	No	No	No	No	a	b	a	577536	a	a	Yes	605251
No	No	No	No	No	No	No	No	b	a	b	577536	b	b	Yes	605252
No	No	No	No	No	No	No	No	a	a	a	577436	Yes	Yes	Yes	605253
No	No	No	No	No	No	No	No	a	a	a	577536	Yes	Yes	Yes	605254
No	No	No	No	No	No	No	No	a	a	a	577543	Yes	Yes	Yes	605255
No	No	No	No	No	No	No	No	b	Yes	b	577543	Yes	b	Yes	605256
No	No	No	No	No	No	No	No	b	a	b	577543	Yes	b	Yes	605257
No	No	No	No	No	No	No	No	b	b	b	577543	Yes	b	Yes	605258
No	No	Yes	No	No	No	No	No	b	a	b	577543	b	b	Yes	605259
No	No	No	No	No	No	No	No	b	a	c	577536	Yes	Yes	Yes	605260
No	No	No	No	No	No	No	No	b	a	b	577529	Yes	Yes	Yes	605261
No	No	No	No	No	No	No	No	b	a	b	577536	b	b	Yes	605262
No	No	No	No	No	No	No	No	b	a	b	577536	b	b	Yes	605263
No	No	No	No	No	No	No	No	a	b	a	577522	Yes	a	Yes	605264
No	No	No	No	No	No	No	No	a	a	a	577536	Yes	a	Yes	605265
No	No	No	No	No	No	No	No	b	b	b	577536	b	b	Yes	605266
No	No	No	No	No	No	No	No	b	a	b	577536	a	b	Yes	605267
No	No	No	No	No	No	No	No	b	Yes	b	577536	Yes	b	Yes	605268
No	No	No	No	No	No	No	No	b	b	c	577522	a	b	Yes	605269
							Un-inhabited								605270
No	No	No	No	No	No	No	No	b	Yes	Yes	577536	Yes	Yes	Yes	605271
							Un-inhabited								605272
No	No	No	No	No	No	No	No	c	b	c	577536	Yes	Yes	Yes	605273

Communication and transport facilities (If amenities available code - Yes is given except for Village Pin Code ,If not available within the village , the distance range code viz; a for < 5 Kms, b for 5-10 Kms and c for 10+ kms of nearest place where facility is available is given).

Sl.No	Name of the village	Location code no.	Internet cafes/ Common service centre (CSC)	Private courier facility	Bus service (Public & Private)	Railway stations	Auto/Modified Autos	Taxis and Vans	Tractors	Cycle-pulled rickshaws(Manual & Machine driven)	Carts driven by animals	Sea /River ferry service
1	2	3	58	59	60	61	62	63	64	65	66	67
Name of CD Block:-Challakere												
24	Mahadevapura	605251	c	c	Yes	c	Yes	c	Yes	c	b	c
25	Giddapura	605252	c	c	Yes	c	Yes	c	Yes	c	Yes	c
26	Obaiahnahatti	605253	c	c	Yes	c	Yes	Yes	Yes	c	b	c
27	Ramasagara	605254	c	c	b	c	Yes	Yes	Yes	c	b	c
28	Gajjaganahalli	605255	c	c	Yes	c	Yes	Yes	c	c	Yes	c
29	Thimmappaiahnahalli	605256	c	c	Yes	b	Yes	c	Yes	c	Yes	c
30	Kereyagalahalli	605257	c	c	Yes	b	Yes	c	Yes	c	Yes	c
31	Jambaiahnahalli	605258	c	c	b	b	Yes	c	a	c	Yes	c
32	Thippaiahnakote	605259	c	c	a	b	Yes	c	Yes	c	Yes	c
33	Bheemanakere	605260	c	c	a	c	b	c	a	c	b	c
34	Devarahalli	605261	c	c	Yes	b	b	c	Yes	c	Yes	c
35	Gowripura	605262	c	c	b	c	Yes	c	b	c	Yes	c
36	Khudapura	605263	c	c	b	c	b	c	Yes	c	Yes	c
37	Manamainahatti	605264	c	c	Yes	c	Yes	c	Yes	c	Yes	c
38	Ramadurga	605265	c	c	Yes	c	Yes	Yes	Yes	c	Yes	c
39	Gollahalli	605266	c	c	Yes	c	Yes	Yes	Yes	c	Yes	c
40	Sarjavvanahalli	605267	c	c	b	c	Yes	Yes	Yes	c	b	c
41	Nelagetanahatti	605268	c	c	Yes	c	Yes	Yes	Yes	c	Yes	c
42	Varavoo Kaval	605269	b	b	a	c	b	b	c	b	b	c
43	Mallavvanahalli	605270					Un-inhabited					
44	Neralagunte	605271	b	b	Yes	b	b	b	Yes	b	Yes	c
45	Lingavvanahalli	605272					Un-inhabited					
46	Katavvanahalli	605273	c	Yes	b	b	b	c	c	c	Yes	c

Village Directory
Land use(as in 2009)

Village connected to highways,village roads, banks & credit societies (If amenities available code -Yes is given, If not available within the village , the distance range code viz; a for < 5 Kms, b for 5-10 Kms and c for 10+ kms of nearest place where facility is available is given).												Availability of miscellaneous facilities (If amenities available code -Yes is given, If not available within the village , the distance range code viz; a for < 5 Kms, b for 5-10 Kms and c for 10+ kms of nearest place where facility is available is given).				
Connected to national highway(NH)	Connected to state highway(SH)	Connected to major district road (MDR)	Connected to others district road	Pucca roads	Kutchcha roads	Water bounded macadam(WBM) roads	Navigable waterway (river/canal)(NW)	Footpaths (FP)	Commercial & Co-operative Banks	ATM	Agricultural Credit Societies	Self-Help Group (SHG)	Public distribution system (PDS) shop	Mandis / Regular market	Weekly Haat	Location code no.
68	69	70	71	72	73	74	75	76	77	78	79	80	81	82	83	3
																Location Code:0072
c	c	c	c	a	Yes	b	c	Yes	c	c	a	Yes	Yes	c	b	605251
c	c	c	c	a	Yes	b	c	Yes	c	c	b	Yes	a	c	b	605252
c	c	Yes	c	Yes	Yes	Yes	Yes	Yes	b	c	a	Yes	Yes	c	a	605253
c	c	Yes	c	Yes	Yes	Yes	Yes	Yes	b	c	a	Yes	b	c	b	605254
c	c	Yes	c	Yes	Yes	Yes	Yes	Yes	b	c	Yes	Yes	Yes	c	b	605255
c	c	c	c	a	Yes	Yes	c	Yes	c	c	a	Yes	Yes	c	b	605256
c	c	c	c	b	Yes	Yes	c	Yes	c	c	a	Yes	Yes	c	b	605257
c	c	c	Yes	Yes	Yes	Yes	Yes	Yes	c	c	a	Yes	a	c	b	605258
c	c	c	c	b	Yes	Yes	Yes	Yes	c	c	Yes	Yes	a	c	b	605259
c	c	Yes	Yes	Yes	Yes	b	b	Yes	c	c	c	Yes	b	c	b	605260
c	c	Yes	Yes	Yes	Yes	b	b	Yes	c	c	c	Yes	Yes	c	b	605261
c	c	c	c	Yes	Yes	b	c	Yes	c	c	c	Yes	b	c	b	605262
c	Yes	c	c	Yes	Yes	b	c	Yes	c	c	c	Yes	a	c	b	605263
c	Yes	Yes	Yes	Yes	Yes	b	c	Yes	c	c	a	Yes	Yes	c	a	605264
c	c	c	c	b	Yes	b	c	Yes	c	c	a	Yes	b	b	b	605265
c	c	c	c	a	Yes	b	Yes	Yes	c	c	c	Yes	Yes	c	b	605266
c	c	Yes	c	Yes	Yes	Yes	c	Yes	c	c	a	Yes	b	c	b	605267
c	c	Yes	Yes	Yes	Yes	b	b	Yes	c	c	Yes	Yes	Yes	c	b	605268
c	b	b	b	a	Yes	b	b	Yes	b	b	b	a	a	a	b	605269
						Un-inhabited										605270
c	Yes	Yes	Yes	Yes	Yes	b	b	Yes	Yes	b	b	Yes	Yes	b	Yes	605271
						Un-inhabited										605272
c	c	c	c	Yes	Yes	b	c	Yes	c	c	b	Yes	b	c	b	605273

Availability of miscellaneous facilities (If amenities available code -Yes is given, If not available within the village , the distance range code viz; a for < 5 Kms, b for 5-10 Kms and c for 10+ kms of nearest place where facility is available is given).

Sl.No	Name of the village	Location code no.	Agricultural marketing society	Integrated Child Development Scheme (Nutritional Centres)	Anganwadi Centre (Nutritional Centres)	Others (Nutritional Centres)	ASHA (Accredited Social Health Activist)	Community centre with/without TV	Sports Field,	Sports Club / Recreation Centre	Cinema / Video Hall	Public Library	Public Reading Room	Newspaper Supply	Assembly Polling station	Birth & Death Registration Office
1	2	3	84	85	86	87	88	89	90	91	92	93	94	95	96	97
Name of CD Block:-Challakere																
24	Mahadevapura	605251	c	Yes	Yes	b	Yes	b	b	b	c	Yes	Yes	Yes	Yes	Yes
25	Giddapura	605252	c	Yes	Yes	b	a	c	b	b	b	b	b	a	a	Yes
26	Obaiahnahatti	605253	c	Yes	Yes	c	Yes	c	b	b	b	b	b	Yes	Yes	Yes
27	Ramasagara	605254	c	Yes	Yes	b	a	b	b	b	b	b	b	Yes	a	Yes
28	Gajjaganahalli	605255	c	Yes	Yes	b	Yes	b	b	b	b	b	b	Yes	Yes	Yes
29	Thimmappaiahnahalli	605256	c	Yes	Yes	b	Yes	a	b	b	c	Yes	Yes	Yes	Yes	Yes
30	Kereyagalahalli	605257	c	Yes	Yes	b	Yes	Yes	b	b	c	b	b	Yes	Yes	Yes
31	Jambaiahnahalli	605258	c	Yes	Yes	b	a	Yes	b	b	c	b	a	Yes	Yes	Yes
32	Thippaiahnakote	605259	c	Yes	Yes	b	a	b	b	b	c	b	b	Yes	Yes	Yes
33	Bheemanakere	605260	c	Yes	Yes	c	b	c	b	b	c	c	c	a	a	Yes
34	Devarahalli	605261	c	Yes	Yes	b	Yes	b	b	b	c	c	c	Yes	Yes	Yes
35	Gowripura	605262	c	Yes	Yes	b	a	c	b	b	b	c	c	Yes	Yes	Yes
36	Khudapura	605263	c	Yes	Yes	b	a	c	b	b	b	c	b	Yes	Yes	Yes
37	Manamainahatti	605264	c	Yes	Yes	b	Yes	a	Yes	c	c	a	a	Yes	Yes	Yes
38	Ramadurga	605265	c	Yes	Yes	b	Yes	b	b	b	c	a	a	Yes	Yes	Yes
39	Gollahalli	605266	c	Yes	Yes	b	Yes	c	b	b	b	b	b	Yes	Yes	Yes
40	Sarjavvanahalli	605267	c	Yes	Yes	c	a	a	b	b	c	c	c	Yes	Yes	Yes
41	Nelagetanahatti	605268	c	Yes	Yes	b	Yes	Yes	b	b	c	Yes	Yes	Yes	Yes	Yes
42	Varavoo Kaval	605269	b	a	a	b	a	b	b	b	b	b	b	a	a	Yes
43	Mallavvanahalli	605270				Un-inhabited										
44	Neralagunte	605271	b	Yes	Yes	b	Yes	b	b	b	b	Yes	Yes	Yes	Yes	Yes
45	Lingavvanahalli	605272				Un-inhabited										
46	Katavvanahalli	605273	c	Yes	Yes	b	a	c	b	b	c	c	c	Yes	Yes	Yes

Village Directory
Land use(as in 2009)

Availability of electricity (Yes/No)				Land Use								
				Nearest Town	Area under different types of land use (in hectares rounded up to one decimal place)							
Power Supply for Domestic Use (ED)	Power Supply for Agricultural Use (EAG)	Power Supply for Commercial Use (EC)	Power Supply for All Uses (EA)	Name	Distance range code i.e. a for < 5 Kms, b for 5-10 Kms and c for 10+ kms .	Forests	Area under Non-agricultural Uses	Barren and Un-cultivable land	Permanent Pastures and Other Grazing Lands	Land Under Miscellaneous Tree Crops etc.	Culturable Waste Land	Location code no.
98	99	100	101	102	103	104	105	106	107	108	109	3
												Location Code:0072
No	No	No	Yes	CHALLAKERE	c	0	0	125.1	0	0	39.5	605251
No	No	No	Yes	CHALLAKERE	c	0	47.8	0	0	0	44.6	605252
No	No	No	Yes	CHALLAKERE	c	0	0	208.4	0	8.4	70.4	605253
No	No	No	Yes	CHALLAKERE	c	0	0	175.3	0	4.2	40.5	605254
No	No	No	Yes	CHALLAKERE	c	0	0	268.9	0	4.3	81	605255
No	No	No	Yes	CHALLAKERE	c	0	38.4	14.2	2.4	0	117.8	605256
No	No	No	Yes	CHALLAKERE	c	0	4.1	94.4	76.5	0	57.1	605257
No	No	No	Yes	CHALLAKERE	c	0	0	0	0	0	276	605258
No	No	No	Yes	CHALLAKERE	c	0	13.4	40.7	0	0	33.9	605259
No	No	No	Yes	CHALLAKERE	c	0	0	88.5	0	0	0	605260
No	No	No	Yes	CHALLAKERE	c	0	0	217.4	0	0	40.5	605261
No	No	No	Yes	CHALLAKERE	c	0	0	143.7	0	0	73.8	605262
No	No	No	Yes	CHALLAKERE	c	0	1157.8	0	0	0	37.2	605263
No	No	No	Yes	CHALLAKERE	c	0	0	147.3	0	0	55.6	605264
No	No	No	Yes	CHALLAKERE	c	0	0	470	0	40.5	40.5	605265
No	No	No	Yes	CHALLAKERE	c	0	0	40.5	0	7.7	41.7	605266
No	No	No	Yes	CHALLAKERE	c	0	0	12.6	0	2.4	4.2	605267
No	No	No	Yes	CHALLAKERE	c	0	0	285.4	0	5.1	103.4	605268
No	No	No	Yes	CHALLAKERE	b	0	0	3003.5	0	0	811.5	605269
Un-inhabited						0	0	0	0	0	0	605270
No	No	No	Yes	CHALLAKERE	b	0	0	38.4	0	0	172.5	605271
Un-inhabited						0	0	0	0	0	0	605272
No	No	No	Yes	CHALLAKERE	c	0	0	37.8	0	0	25.6	605273

Sl.No	Name of the village	Location code no.	Land Use: Area under different types of land use (in hectares rounded up to one decimal place)					Area irrigated by source (in hectare).				
			Fallow lands other than current fallows	Current Fallows	Net Area Sown	Total Irrigated Land Area	Total Un-irrigated Land Area	Canals (C)	Wells/Tube-wells(W/TW)	Tanks/Lakes(T/L)	Water Falls(WF)	Others(O)
1	2	3	110	111	112	113	114	115	116	117	118	119
Name of CD Block:-Challakere												
24	Mahadevapura	605251	0	0	512.3	54.6	457.8	0	54.6	0	0	0
25	Giddapura	605252	0	0	155.6	16.7	138.9	0	16.7	0	0	0
26	Obaiahnahatti	605253	0	0	235.5	52.7	182.8	0	52.7	0	0	0
27	Ramasagara	605254	0	0	308.4	44.6	263.7	0	44.6	0	0	0
28	Gajjaganahalli	605255	0	0	502.6	75.3	427.3	0	75.3	0	0	0
29	Thimmappaiahnahalli	605256	0	61.6	310.5	36.4	274.1	0	36.4	0	0	0
30	Kereyagalahalli	605257	0	45.7	482.9	54.8	428.1	0	54.8	0	0	0
31	Jambaiahnahalli	605258	0	0	0	0	0	0	0	0	0	0
32	Thippaiahnakote	605259	0	21	220.6	37.6	182.9	0	37.6	0	0	0
33	Bheemanakere	605260	0	10.6	72.5	36.8	35.6	0	36.8	0	0	0
34	Devarahalli	605261	107.3	84.5	806.2	81.8	724.4	0	81.8	0	0	0
35	Gowripura	605262	0	0	327.9	23.1	304.8	0	23.1	0	0	0
36	Khudapura	605263	0	0	311.8	28.3	283.4	0	28.3	0	0	0
37	Manamainahatti	605264	0	0	449.5	36.3	413.2	0	36.3	0	0	0
38	Ramadurga	605265	0	24.3	625	49.8	575.2	0	49.8	0	0	0
39	Gollahalli	605266	0	8.1	174.2	62	112.2	0	62	0	0	0
40	Sarjavvanahalli	605267	0	3	114.2	37.3	76.9	0	37.3	0	0	0
41	Nelagetanahatti	605268	0	9.6	274.6	98	176.6	0	98	0	0	0
42	Varavoo Kaval	605269	0	40.7	498.8	94.4	404.4	0	94.4	0	0	0
43	Mallavvanahalli	605270	0	0	0	0	0	0	0	0	0	0
44	Neralagunte	605271	0	0	819.5	171.2	648.3	0	171.2	0	0	0
45	Lingavvanahalli	605272	0	0	0	0	0	0	0	0	0	0
46	Katavvanahalli	605273	0	37.7	437.2	113.4	323.8	0	113.4	0	0	0

Name of three most important commodities manufactured

First	Second	Third	Name of the village	Location code no.
120	121	122	2	3
				Location Code:0072
-	-	-	Mahadevapura	113
-	-	-	Giddapura	114
-	-	-	Obaiahnahatti	115
-	-	-	Ramasagara	116
-	-	-	Gajjaganahalli	117
-	-	-	Thimmappaiahnahalli	118
-	-	-	Kereyagalahalli	119
-	-	-	Jambaiahnahalli	120
-	-	-	Thippaiahnakote	121
-	-	-	Bheemanakere	122
-	-	-	Devarahalli	123
-	-	-	Gowripura	124
-	-	-	Khudapura	125
Lime Stone	-	-	Manamainahatti	126
-	-	-	Ramadurga	127
-	-	-	Gollahalli	128
-	-	-	Sarjavvanahalli	129
-	-	-	Nelagetanahatti	130
-	-	-	Varavoo Kaval	131
-	Un-inhabited		Mallavvanahalli	132
-	-	-	Neralagunte	133
	Un-inhabited		Lingavvanahalli	134
-	-	-	Katavvanahalli	135

Sl.No	Name of the village	Location code no.	Total area of the village (in hectares rounded up to one decimal place)	Total population (2011 census)	Number of households (2011 census)	Number of educational amenities available. (If not available within the village , the distance range code viz; a for < 5 Kms, b for 5-10 Kms and c for 10+ kms of nearest place where facility is available is given).								
						Pre-Primary school (PP)	Primary school (P)	Middle school (M)	Secondary School (S)	Senior Secondary school (SS)	Degree college of arts science & commerce (ASC)	Engineering college(EC)	Medical college (MC)	Management institute (MI)
1	2	3	4	5	6	7	8	9	10	11	12	13	14	15
Name of CD Block:-Challakere														
47	Katrikenahatti	605274	405.8	764	149	b	1	1	b	c	c	c	c	c
48	Varavoo	605275	1048.8	2405	451	a	4	1	b	b	b	c	a	c
49	Hirehalli	605276	4182.8	7732	1481	1	4	4	b	b	c	c	c	c
50	Obannanahalli Kaval	605277	837	0	0						Un-inhabited			
51	Obannanahalli	605278	1214.2	2209	407	a	2	1	a	a	c	c	c	a
52	Hanumanthanahalli	605279	767.3	1963	404	a	2	1	1	a	c	c	c	c
53	Gowrasamudra Kaval	605280	1138.8	785	161	c	1	b	b	b	c	c	c	c
54	Bandethimmalapura	605281	1712.4	2015	393	b	3	1	a	b	c	c	c	c
55	Gowrasamudra	605282	1367.9	2674	519	c	1	1	1	b	c	c	c	c
56	Mallasamudra	605283	600.3	1727	367	a	1	1	a	b	c	c	c	c
57	Devarahalli	605284	612.4	1106	226	1	1	1	b	b	c	c	c	c
58	Devareddyhalli	605285	705.5	1662	342	1	1	1	1	c	c	c	c	c
59	Bukkambudi	605286	1334.1	1730	330	1	1	1	a	a	c	c	c	c
60	Chikkahalli	605287	712.7	1691	335	a	1	1	a	b	c	c	c	c
61	Mannekote	605288	2672.3	5392	1084	b	5	3	b	b	c	c	b	c
62	Henjimuttenahalli	605289	437	0	0						Un-inhabited			
63	Byadareddyhalli	605290	1192	1801	390	a	1	1	2	1	c	c	c	c
64	Banjigere	605291	905.8	1770	350	b	1	1	a	b	c	c	c	c
65	Ghataparthi	605292	2219.1	6120	1206	1	3	2	1	1	c	c	c	c
66	Bhoganahalli	605293	2532.3	2248	452	1	1	1	a	a	c	c	c	c
67	Basapura	605294	983.2	801	162	1	1	1	b	b	c	c	b	c
68	Renukapura	605295	1387.8	2217	476	2	1	1	1	1	c	c	c	c
69	Mylanahalli	605296	1741.8	2295	464	b	2	1	1	b	c	c	c	c

Number of educational amenities available. (If not available within the village , the distance range code viz; a for < 5 Kms, b for 5-10 Kms and c for 10+ kms of nearest place where facility is available is given).

Number of Medical Amenities available. (If not available within the village , the distance range code viz; a for < 5 Kms, b for 5-10 Kms and c for 10+ kms of nearest place where facility is available is given).

Polytechnic (Pt)	Vocational training school /TTI	Non-formal training centre (NFTC)	Special school for disabled (SSD)	Others (specify)	Community health centre (CHC)	Primary health centre (PHC)	Primary health sub centre (PHS)	Maternity and child welfare centre (MCW)	T.B. clinic (TBC)	Hospital-allopathic (HA)	Hospital-alternative medicine (HO)	Dispensary (D)	Veterinary hospital (VH)	Mobile health clinic(MHC)	Family welfare centre (FWC)	Location code no.
16	17	18	19	20	21	22	23	24	25	26	27	28	29	30	31	3
																Location Code:0072
c	c	c	c	c	c	c	b	c	c	c	c	c	c	c	b	605274
c	b	b	b	b	b	b	b	b	b	b	b	b	b	b	b	605275
c	c	c	c	c	b	b	1	b	b	c	c	1	1	c	1	605276
					Un-inhabited											605277
c	c	c	c	c	c	c	b	c	c	a	c	a	a	c	b	605278
c	c	c	c	c	c	c	b	c	c	a	a	a	a	c	b	605279
c	c	c	c	c	c	b	b	b	b	b	b	c	b	c	b	605280
c	c	c	c	c	c	c	b	c	c	b	b	b	b	c	b	605281
c	c	c	c	c	c	b	1	b	b	c	c	c	b	c	1	605282
c	c	c	c	c	c	b	1	b	b	c	c	c	b	c	1	605283
c	c	c	c	c	c	c	b	c	c	c	c	c	b	c	b	605284
c	c	c	c	c	c	c	b	c	c	c	c	b	a	c	b	605285
c	c	c	c	c	c	a	a	a	a	c	c	a	a	c	a	605286
c	c	c	c	c	c	a	a	a	a	c	c	a	a	c	a	605287
c	c	c	c	b	c	b	a	b	b	c	c	a	a	c	a	605288
					Un-inhabited											605289
c	c	c	c	c	c	1	1	1	1	c	c	c	1	c	1	605290
c	c	c	c	b	c	a	1	a	a	c	c	a	a	c	1	605291
c	c	c	c	c	c	b	1	b	b	c	b	1	1	c	1	605292
c	c	c	c	c	c	c	b	c	c	c	c	c	a	c	b	605293
c	c	c	c	c	c	c	b	c	c	c	c	c	b	c	b	605294
c	c	c	c	c	c	b	a	b	b	c	c	b	b	c	a	605295
c	c	c	c	c	c	c	1	c	c	c	c	c	b	c	1	605296

Sl.No	Name of the village	Location code no.	Number of Non-Government Medical Amenities available.							Availability of drinking water - (Yes / No)			
			Charitable non Govt. hospital/Nursing home.	Medical practitioner with MBBS Degree	Medical practitioner with other degree	Medical practitioner with no degree	Traditional practitioner and faith healer .	Medicine Shop	Others	Tap water (Treated/Untreated)	Well water (Covered / Uncovered well)	Hand Pump	Tube wells / Bore well
1	2	3	32	33	34	35	36	37	38	39	40	41	42
Name of CD Block:-Challakere													
47	Katrikenahatti	605274	0	0	0	0	0	0	0	Yes	No	Yes	Yes
48	Varavoo	605275	0	0	1	0	0	0	0	Yes	Yes	Yes	Yes
49	Hirehalli	605276	0	0	0	0	0	1	0	Yes	No	Yes	Yes
50	Obannanahalli Kaval	605277						Un-inhabited					
51	Obannanahalli	605278	0	0	1	0	0	0	0	Yes	No	Yes	Yes
52	Hanumanthanahalli	605279	0	0	1	0	0	0	0	Yes	No	Yes	Yes
53	Gowrasamudra Kaval	605280	0	0	0	0	0	0	0	Yes	No	Yes	Yes
54	Bandethimmalapura	605281	0	0	1	0	0	0	0	Yes	No	Yes	Yes
55	Gowrasamudra	605282	0	0	0	0	0	0	0	Yes	No	Yes	Yes
56	Mallasamudra	605283	0	0	0	0	0	0	0	Yes	Yes	Yes	Yes
57	Devarahalli	605284	0	0	1	0	0	0	0	Yes	No	Yes	Yes
58	Devareddyhalli	605285	0	0	1	0	0	0	0	Yes	No	Yes	Yes
59	Bukkambudi	605286	0	0	1	0	0	0	0	Yes	No	Yes	Yes
60	Chikkahalli	605287	0	0	1	0	0	0	0	Yes	No	Yes	Yes
61	Mannekote	605288	0	0	1	0	0	0	0	Yes	No	Yes	No
62	Henjimuttenahalli	605289						Un-inhabited					
63	Byadareddyhalli	605290	0	0	0	0	0	0	0	Yes	No	Yes	Yes
64	Banjigere	605291	0	0	0	0	0	0	0	No	No	Yes	Yes
65	Ghataparthi	605292	0	0	0	0	0	0	1	Yes	No	Yes	Yes
66	Bhoganahalli	605293	0	0	1	0	0	0	0	Yes	No	Yes	Yes
67	Basapura	605294	0	0	0	0	0	0	0	Yes	No	Yes	Yes
68	Renukapura	605295	0	0	1	0	0	0	0	Yes	No	Yes	Yes
69	Mylanahalli	605296	0	0	0	0	0	0	0	Yes	Yes	Yes	Yes

Village Directory
Land use(as in 2009)

Availability of drinking water - (Yes / No)				Availability of toilet & others (Yes / No)				Communication and transport facilities (If amenities available code -Yes is given except for Village Pin Code ,If not available within the village , the distance range code viz; a for < 5 Kms, b for 5-10 Kms and c for 10+ kms of nearest place where facility is available is given).							
Spring	River / Canal	Tank / Pond / Lake	Others	Community toilet including bath.	Community toilet excluding bath.	Rural sanitary mart or sanitary hardware outlet available near the village.	Community bio- gas or recycle of waste for productive use.	Post office(PO)	Sub post office (SPO)	Post & Telegraph office (P&TO)	Village Pin Code	Telephones (Land lines)	Public call office (PCO)	Mobile phone coverage	Location code no.
43	44	45	46	47	48	49	50	51	52	53	54	55	56	57	3
															Location Code:0072
No	No	No	No	No	No	No	No	c	b	c	577536	Yes	Yes	Yes	605274
No	No	Yes	No	No	No	No	No	b	a	b	577522	Yes	Yes	Yes	605275
No	No	No	No	No	No	No	No	c	Yes	Yes	577829	Yes	Yes	Yes	605276
							Un-inhabited								605277
No	No	No	No	No	Yes	No	No	a	a	a	577529	Yes	a	Yes	605278
No	No	No	No	No	Yes	No	No	b	Yes	a	577529	Yes	a	Yes	605279
No	No	No	No	No	No	No	No	b	b	c	577529	Yes	b	Yes	605280
No	No	No	No	No	No	No	No	a	b	b	577529	Yes	b	Yes	605281
No	Yes	Yes	No	No	No	No	No	b	Yes	Yes	577529	Yes	b	Yes	605282
No	No	No	No	No	No	No	No	a	b	c	577529	Yes	b	Yes	605283
No	No	No	No	No	No	No	No	c	b	c	577529	Yes	b	Yes	605284
No	No	No	No	No	No	No	No	c	Yes	c	577529	Yes	a	Yes	605285
No	No	No	No	No	No	No	No	c	a	c	577529	Yes	a	Yes	605286
No	No	No	No	No	No	No	No	c	a	c	577436	Yes	b	Yes	605287
No	No	No	No	No	No	No	No	b	Yes	b	577543	Yes	Yes	Yes	605288
							Un-inhabited								605289
No	No	No	No	No	No	No	No	c	b	c	577543	Yes	b	Yes	605290
No	No	No	No	No	No	No	No	c	a	c	577543	Yes	b	Yes	605291
No	No	No	No	No	No	No	No	b	Yes	c	577543	Yes	b	Yes	605292
No	No	No	No	No	No	No	No	c	a	b	577543	Yes	b	Yes	605293
No	No	No	No	No	No	No	No	c	b	c	577543	Yes	Yes	Yes	605294
No	No	No	No	No	No	No	No	b	Yes	c	577537	Yes	Yes	Yes	605295
No	No	No	No	No	No	Yes	No	c	b	c	577537	Yes	b	Yes	605296

Communication and transport facilities (If amenities available code - Yes is given except for Village Pin Code ,If not available within the village , the distance range code viz; a for < 5 Kms, b for 5-10 Kms and c for 10+ kms of nearest place where facility is available is given).

Sl.No	Name of the village	Location code no.	Internet cafes/ Common service centre (CSC)	Private courier facility	Bus service (Public & Private)	Railway stations	Auto/Modified Autos	Taxis and Vans	Tractors	Cycle-pulled rickshaws(Manual & Machine driven)	Carts driven by animals	Sea /River ferry service
1	2	3	58	59	60	61	62	63	64	65	66	67
Name of CD Block:-Challakere												
47	Katrikenahatti	605274	c	c	b	c	b	c	c	c	Yes	c
48	Varavoo	605275	b	b	Yes	b	b	b	Yes	b	Yes	c
49	Hirehalli	605276	c	c	Yes	b	Yes	c	Yes	c	b	c
50	Obannanahalli Kaval	605277					Un-inhabited					
51	Obannanahalli	605278	c	c	Yes	b	Yes	c	Yes	c	Yes	c
52	Hanumanthanahalli	605279	c	c	Yes	b	Yes	c	Yes	c	Yes	c
53	Gowrasamudra Kaval	605280	c	c	Yes	c	Yes	c	Yes	c	Yes	c
54	Bandethimmalapura	605281	c	c	Yes	b	Yes	c	Yes	c	b	c
55	Gowrasamudra	605282	c	c	Yes	c	Yes	c	Yes	c	Yes	c
56	Mallasamudra	605283	c	c	Yes	c	b	c	Yes	c	Yes	c
57	Devarahalli	605284	c	c	Yes	c	b	c	Yes	c	Yes	c
58	Devareddyhalli	605285	c	c	Yes	c	b	c	Yes	c	Yes	c
59	Bukkambudi	605286	c	c	Yes	b	b	c	Yes	c	Yes	c
60	Chikkahalli	605287	c	c	Yes	c	b	c	Yes	c	Yes	c
61	Mannekote	605288	c	c	Yes	b	Yes	c	c	c	b	c
62	Henjimuttenahalli	605289					Un-inhabited					
63	Byadareddyhalli	605290	c	c	Yes	c	b	c	Yes	c	Yes	c
64	Banjigere	605291	c	c	Yes	b	b	c	Yes	c	Yes	c
65	Ghataparthi	605292	c	c	Yes	b	Yes	c	Yes	c	Yes	c
66	Bhoganahalli	605293	c	c	Yes	b	a	c	Yes	c	Yes	c
67	Basapura	605294	c	c	Yes	c	b	c	c	c	Yes	c
68	Renukapura	605295	c	c	Yes	c	b	c	c	c	Yes	c
69	Mylanahalli	605296	c	c	Yes	c	b	c	c	c	Yes	c

Village Directory
Land use(as in 2009)

Village connected to highways,village roads, banks & credit societies (If amenities available code -Yes is given, If not available within the village , the distance range code viz; a for < 5 Kms, b for 5-10 Kms and c for 10+ kms of nearest place where facility is available is given).										Availability of miscellaneous facilities (If amenities available code -Yes is given, If not available within the village , the distance range code viz; a for < 5 Kms, b for 5-10 Kms and c for 10+ kms of nearest place where facility is available is given).							
Connected to national highway(NH)	Connected to state highway(SH)	Connected to major district road (MDR)	Connected to others district road	Pucca roads	Kutchcha roads	Water bounded macadam(WBM) roads	Navigable waterway (river/canal)(NW)	Footpaths (FP)	Commercial & Co-operative Banks	ATM	Agricultural Credit Societies	Self-Help Group (SHG)	Public distribution system (PDS) shop	Mandis / Regular market	Weekly Haat	Location code no.	
68	69	70	71	72	73	74	75	76	77	78	79	80	81	82	83	3	
																Location Code:0072	
c	c	c	c	Yes	Yes	b	c	Yes	c	c	b	Yes	b	c		b	605274
c	b	b	b	Yes	Yes	Yes	c	Yes	b	b	b	Yes	Yes	b		b	605275
c	Yes	Yes	Yes	Yes	Yes	b	c	Yes	Yes	c	Yes	Yes	Yes	c		Yes	605276
Un-inhabited																	605277
c	c	c	c	Yes	Yes	Yes	c	Yes	c	c	b	Yes	Yes	c		a	605278
c	c	c	c	Yes	Yes	Yes	c	Yes	c	c	b	Yes	Yes	c		a	605279
c	c	c	c	Yes	Yes	Yes	c	Yes	c	c	c	Yes	a	c		a	605280
c	c	c	c	Yes	Yes	Yes	c	Yes	c	c	b	Yes	Yes	c		b	605281
c	c	c	c	Yes	Yes	Yes	c	Yes	c	c	c	Yes	Yes	c		Yes	605282
c	c	c	c	Yes	Yes	Yes	c	Yes	c	c	b	Yes	Yes	c		a	605283
c	c	Yes	Yes	Yes	Yes	Yes	c	Yes	c	c	b	Yes	b	c		b	605284
c	c	Yes	Yes	Yes	Yes	Yes	c	Yes	c	c	Yes	Yes	Yes	c		b	605285
c	c	Yes	Yes	Yes	Yes	Yes	c	Yes	c	c	a	Yes	Yes	c		a	605286
c	c	Yes	Yes	Yes	Yes	Yes	c	Yes	c	c	c	Yes	Yes	c		b	605287
c	Yes	c	Yes	Yes	Yes	Yes	Yes	Yes	b	c	b	Yes	Yes	c		Yes	605288
Un-inhabited																	605289
c	c	Yes	Yes	Yes	Yes	Yes	c	Yes	c	c	b	Yes	Yes	c		b	605290
c	c	Yes	Yes	Yes	Yes	Yes	c	Yes	c	c	c	Yes	Yes	c		b	605291
c	c	c	c	Yes	Yes	Yes	Yes	Yes	a	c	a	Yes	Yes	Yes		Yes	605292
c	c	Yes	Yes	Yes	Yes	Yes	Yes	Yes	c	c	b	Yes	Yes	c		a	605293
c	c	c	Yes	Yes	Yes	b	Yes	Yes	c	c	b	Yes	b	c		b	605294
c	c	Yes	Yes	Yes	Yes	Yes	Yes	Yes	b	c	a	Yes	Yes	c		b	605295
c	c	Yes	Yes	Yes	Yes	Yes	Yes	Yes	c	c	Yes	Yes	Yes	c		b	605296

Availability of miscellaneous facilities (If amenities available code -Yes is given, If not available within the village , the distance range code viz; a for < 5 Kms, b for 5-10 Kms and c for 10+ kms of nearest place where facility is available is given).

Sl.No	Name of the village	Location code no.	Agricultural marketing society	Integrated Child Development Scheme (Nutritional Centres)	Anganwadi Centre (Nutritional Centres)	Others (Nutritional Centres)	ASHA (Accredited Social Health Activist)	Community centre with/without TV	Sports Field,	Sports Club / Recreation Centre	Cinema / Video Hall	Public Library	Public Reading Room	Newspaper Supply	Assembly Polling station	Birth & Death Registration Office
1	2	3	84	85	86	87	88	89	90	91	92	93	94	95	96	97
Name of CD Block:-Challakere																
47	Katrikenahatti	605274	c	Yes	Yes	c	b	c	b	b	c	c	c	Yes	Yes	Yes
48	Varavoo	605275	b	Yes	Yes	b	Yes	b	b	b	b	b	b	Yes	Yes	Yes
49	Hirehalli	605276	c	Yes	Yes	Yes	Yes	Yes	Yes	c	c	Yes	Yes	Yes	Yes	Yes
50	Obannanahalli Kaval	605277					Un-inhabited									
51	Obannanahalli	605278	c	Yes	Yes	b	Yes	c	b	b	a	a	a	Yes	Yes	Yes
52	Hanumanthanahalli	605279	c	Yes	Yes	b	Yes	a	a	a	c	c	c	Yes	Yes	Yes
53	Gowrasamudra Kaval	605280	c	Yes	Yes	b	a	c	b	b	c	c	c	Yes	Yes	Yes
54	Bandethimmalapura	605281	c	Yes	Yes	b	Yes	Yes	b	b	c	b	b	Yes	Yes	Yes
55	Gowrasamudra	605282	c	Yes	Yes	b	Yes	c	Yes	c	b	Yes	Yes	Yes	Yes	Yes
56	Mallasamudra	605283	c	Yes	Yes	a	Yes	c	b	b	b	b	a	Yes	Yes	Yes
57	Devarahalli	605284	c	Yes	Yes	c	Yes	c	b	b	c	b	b	Yes	Yes	Yes
58	Devareddyhalli	605285	c	Yes	Yes	c	Yes	c	b	b	c	Yes	Yes	Yes	Yes	Yes
59	Bukkambudi	605286	c	Yes	Yes	c	Yes	c	b	b	c	a	a	Yes	Yes	Yes
60	Chikkahalli	605287	c	Yes	Yes	c	Yes	c	b	b	c	c	c	Yes	Yes	Yes
61	Mannekote	605288	c	Yes	Yes	b	Yes	b	b	b	c	Yes	Yes	Yes	Yes	Yes
62	Henjimuttenahalli	605289					Un-inhabited									
63	Byadareddyhalli	605290	c	Yes	Yes	c	Yes	c	b	b	c	Yes	Yes	Yes	Yes	Yes
64	Banjigere	605291	c	Yes	Yes	b	Yes	c	b	b	c	c	c	Yes	Yes	Yes
65	Ghataparthi	605292	c	Yes	Yes	b	Yes	c	Yes	c	c	Yes	Yes	Yes	Yes	Yes
66	Bhoganahalli	605293	c	Yes	Yes	c	Yes	c	b	b	c	Yes	Yes	Yes	Yes	Yes
67	Basapura	605294	c	Yes	Yes	b	a	b	b	b	c	a	a	Yes	Yes	Yes
68	Renukapura	605295	c	Yes	Yes	b	Yes	Yes	b	b	c	Yes	Yes	Yes	Yes	Yes
69	Mylanahalli	605296	c	Yes	Yes	c	Yes	c	b	b	c	Yes	Yes	Yes	Yes	Yes

Village Directory
Land use(as in 2009)

Availability of electricity (Yes/No)				Land Use								
				Nearest Town	Area under different types of land use (in hectares rounded up to one decimal place)							
Power Supply for Domestic Use (ED)	Power Supply for Agricultural Use (EAG)	Power Supply for Commercial Use (EC)	Power Supply for All Uses (EA)	Name	Distance range code i.e. a for < 5 Kms, b for 5-10 Kms and c for 10+ kms .	Forests	Area under Non-agricultural Uses	Barren and Un-cultivable land	Permanent Pastures and Other Grazing Lands	Land Under Miscellaneous Tree Crops etc.	Culturable Waste Land	Location code no.
98	99	100	101	102	103	104	105	106	107	108	109	3
												Location Code:0072
No	No	No	Yes	CHALLAKERE	c	0	0	30.2	0	0	34.3	605274
No	No	No	Yes	CHALLAKERE	b	0	0	105.4	0	0	205.7	605275
No	No	No	Yes	CHALLAKERE	c	0	29.9	111.7	27.3	0	298.5	605276
Un-inhabited						0	0	0	0	0	0	605277
No	No	No	Yes	MOLAKALMURU	c	277.6	4.9	7.8	14.2	21.6	53.2	605278
No	No	No	Yes	MOLAKALMURU	c	0	28.4	38.7	0	0	124.5	605279
No	No	No	Yes	CHALLAKERE	c	0	14.1	14.6	68.9	0	479.8	605280
No	No	No	Yes	MOLAKALMURU	c	0	32.5	19.9	44.5	94.7	0	605281
No	No	No	Yes	CHALLAKERE	c	0	96.5	28.4	49.4	0	0	605282
No	No	No	Yes	CHALLAKERE	c	0	15.9	3.8	66.9	0	0	605283
No	No	No	Yes	CHALLAKERE	c	0	0	29.7	63.4	0	0	605284
No	No	No	Yes	CHALLAKERE	c	0	0	24.7	62.6	0	20.2	605285
No	No	No	Yes	CHALLAKERE	c	0	0	110.8	148.5	0	118.2	605286
No	No	No	Yes	CHALLAKERE	c	0	44	0	0	0	0	605287
No	No	No	Yes	CHALLAKERE	c	0	0	281.7	97.6	0	128.7	605288
Un-inhabited						0	0	0	0	0	0	605289
No	No	No	Yes	CHALLAKERE	c	0	51.2	0	140.3	0	0	605290
No	No	No	Yes	CHALLAKERE	c	0	41.8	0	224.7	0	0	605291
No	No	No	Yes	CHALLAKERE	c	0	0	385.2	179.3	0	100	605292
No	No	No	Yes	CHALLAKERE	c	98.4	0	156.7	232	0	176.1	605293
No	No	No	Yes	CHALLAKERE	c	0	91.7	347.5	42.1	0	0	605294
No	No	No	Yes	CHALLAKERE	c	0	26.2	0	68.7	0	83.1	605295
No	No	No	Yes	CHALLAKERE	c	0	0	162.1	0	0	141.6	605296

Sl.No	Name of the village	Location code no.	Land Use: Area under different types of land use (in hectares rounded up to one decimal place)					Area irrigated by source (in hectare).				
			Fallow lands other than current fallows	Current Fallows	Net Area Sown	Total Irrigated Land Area	Total Un-irrigated Land Area	Canals (C)	Wells/Tube-wells(W/TW)	Tanks/Lakes(T/L)	Water Falls(WF)	Others(O)
1	2	3	110	111	112	113	114	115	116	117	118	119
Name of CD Block:-Challakere												
47	Katrikenahatti	605274	0	0	341.4	25.4	315.9	0	25.4	0	0	0
48	Varavoo	605275	20.4	0	717.3	121.4	595.9	0	121.4	0	0	0
49	Hirehalli	605276	385.3	300	3030.1	220	2810.1	0	220	0	0	0
50	Obannanahalli Kaval	605277	0	0	0	0	0	0	0	0	0	0
51	Obannanahalli	605278	11.4	0	823.7	88.2	735.5	0	88.2	0	0	0
52	Hanumanthanahalli	605279	60.5	0	515.2	127.6	387.6	0	127.6	0	0	0
53	Gowrasamudra Kaval	605280	0	14.2	547.3	33.6	513.6	0	33.6	0	0	0
54	Bandethimmalapura	605281	0	0	1520.7	12.7	1508.1	0	12.7	0	0	0
55	Gowrasamudra	605282	0	13	1180.6	107.2	1073.4	0	107.2	0	0	0
56	Mallasamudra	605283	0	10.6	503.2	144.1	359.1	0	144.1	0	0	0
57	Devarahalli	605284	0	36.2	483.1	45.4	437.7	0	45.4	0	0	0
58	Devareddyhalli	605285	15.2	115.3	467.5	96.3	371.2	0	96.3	0	0	0
59	Bukkambudi	605286	0	123.2	833.4	82.3	751.1	0	82.3	0	0	0
60	Chikkahalli	605287	68.3	0	600.4	68.8	531.6	0	68.8	0	0	0
61	Mannekote	605288	119.1	670.4	1374.8	143.3	1231.5	0	143.3	0	0	0
62	Henjimuttenahalli	605289	0	0	0	0	0	0	0	0	0	0
63	Byadareddyhalli	605290	0	0	1000.5	83.4	917.1	0	83.4	0	0	0
64	Banjigere	605291	0	40.6	598.8	72.8	526	0	72.8	0	0	0
65	Ghataparthi	605292	200	157	1197.6	130	1067.6	0	130	0	0	0
66	Bhoganahalli	605293	0	192.2	1677	232.2	1444.8	0	232.2	0	0	0
67	Basapura	605294	61.8	0	440	65.9	374.1	0	65.9	0	0	0
68	Renukapura	605295	89.5	242.4	878	257.8	620.2	0	257.8	0	0	0
69	Mylanahalli	605296	0	284.6	1153.4	129.5	1023.9	0	129.5	0	0	0

Name of three most important commodities manufactured

First	Second	Third	Name of the village	Location code no.
120	121	122	2	3
				Location Code:0072
-	-	-	Katrikenahatti	136
-	-	-	Varavoo	137
-	-	-	Hirehalli	138
	Un-inhabited		Obannanahalli Kaval	139
-	-	-	Obannanahalli	140
-	-	-	Hanumanthanahalli	141
-	-	-	Gowrasamudra Kaval	142
-	-	-	Bandethimmalapura	143
-	-	-	Gowrasamudra	144
-	-	-	Mallasamudra	145
-	-	-	Devarahalli	146
-	-	-	Devareddyhalli	147
-	-	-	Bukkambudi	148
-	-	-	Chikkahalli	149
-	-	-	Mannekote	150
	Un-inhabited		Henjimuttenahalli	151
-	-	-	Byadareddyhalli	152
-	-	-	Banjigere	153
-	-	-	Ghataparthi	154
-	-	-	Bhoganahalli	155
-	-	-	Basapura	156
-	-	-	Renukapura	157
-	-	-	Mylanahalli	158

Sl.No	Name of the village	Location code no.	Total area of the village (in hectares rounded up to one decimal place)	Total population (2011 census)	Number of households (2011 census)	Number of educational amenities available. (If not available within the village , the distance range code viz; a for < 5 Kms, b for 5-10 Kms and c for 10+ kms of nearest place where facility is available is given).								
						Pre-Primary school (PP)	Primary school (P)	Middle school (M)	Secondary School (S)	Senior Secondary school (SS)	Degree college of arts science & commerce (ASC)	Engineering college(EC)	Medical college (MC)	Management institute (MI)
1	2	3	4	5	6	7	8	9	10	11	12	13	14	15
Name of CD Block:-Challakere														
70	Banavigondanahalli	605297	372.5	128	21	c	1	a	b	b	c	c	c	c
71	Chitranayakanahalli	605298	1669.1	2419	566	b	1	1	2	b	c	c	c	c
72	Chennaganahalli	605299	514.4	1096	236	1	1	1	a	a	c	c	c	c
73	Valase	605300	765.1	996	193	b	1	1	b	b	c	c	b	c
74	Thimmannanahalli	605301	423.3	866	168	1	1	1	1	b	c	c	c	c
75	Harishchandranayakana Halli	605302	391.4	768	156	a	1	a	1	a	c	c	c	c
76	Thalaku	605303	1007.9	3392	751	4	7	3	1	2	c	c	a	c
77	Giriyammanahalli	605304	1127	1866	386	2	3	1	a	a	c	c	a	c
78	Chikkaammanahalli	605305	1258	2221	453	1	1	1	b	b	c	c	c	c
79	Chikkaullarti	605306	731.3	1298	221	a	2	1	c	c	b	c	c	c
80	Ullarthi Kaval	605307	2365.1	0	0						Un-inhabited			
81	Doddaullarthi	605308	1916.1	4296	940	1	3	1	1	c	c	c	c	c
82	Kaluvehalli	605309	2014.5	2213	433	a	3	1	1	b	c	c	c	c
83	Kyatagondanahalli	605310	876.1	1415	279	a	1	1	b	b	c	c	c	c
84	Yadalagatta	605311	1756.6	1749	358	1	3	1	a	b	c	c	c	c
85	Gudihalli	605312	1056.6	1625	314	b	1	1	1	b	c	c	c	c
86	Kasavigondanahalli	605313	983.6	1545	343	2	2	1	b	b	c	c	b	c
87	Thappagondanahalli	605314	846.8	1196	261	1	1	1	b	b	c	c	a	c
88	Katamdevarakote	605315	1581	1794	431	1	2	1	a	a	c	c	c	c
89	Donehalli Kaval	605316	494.1	0	0						Un-inhabited			
90	Obalapura Kaval	605317	909.8	0	0						Un-inhabited			
91	Obalapura	605318	1662.1	3651	810	1	5	1	1	c	c	c	b	c
92	Chikkabadihalli	605319	557.6	160	41	b	1	b	b	c	c	c	c	c

Number of educational amenities available. (If not available within the village , the distance range code viz; a for < 5 Kms, b for 5-10 Kms and c for 10+ kms of nearest place where facility is available is given).

Number of Medical Amenities available. (If not available within the village , the distance range code viz; a for < 5 Kms, b for 5-10 Kms and c for 10+ kms of nearest place where facility is available is given).

Polytechnic (Pt)	Vocational training school /TTI	Non-formal training centre (NFTC)	Special school for disabled (SSD)	Others (specify)	Community health centre (CHC)	Primary health centre (PHC)	Primary health sub centre (PHS)	Maternity and child welfare centre (MCW)	T.B. clinic (TBC)	Hospital-allopathic (HA)	Hospital-alternative medicine (HO)	Dispensary (D)	Veterinary hospital (VH)	Mobile health clinic(MHC)	Family welfare centre (FWC)	Location code no.
16	17	18	19	20	21	22	23	24	25	26	27	28	29	30	31	3
																Location Code:0072
c	c	c	c	c	c	b	b	b	b	c	c	b	b	c	b	605297
c	c	c	c	c	c	b	b	b	b	c	c	b	1	c	b	605298
c	c	c	c	c	c	b	b	b	b	c	c	b	b	c	b	605299
c	c	c	c	c	c	b	b	b	b	c	c	b	b	c	b	605300
c	c	c	c	c	c	b	b	b	b	c	c	b	b	b	b	605301
c	c	c	c	c	c	a	a	a	a	c	c	c	a	c	a	605302
c	c	c	c	c	c	1	2	1	1	c	c	c	1	c	2	605303
c	c	c	c	c	c	a	a	a	a	c	c	a	a	c	a	605304
c	c	c	c	c	c	a	1	a	a	c	c	a	a	c	1	605305
c	c	c	c	c	c	a	b	a	a	a	c	b	a	a	b	605306
					Un-inhabited											605307
c	c	c	c	c	c	1	1	1	1	c	c	c	1	c	1	605308
c	c	c	c	c	c	a	b	a	a	c	c	a	a	c	b	605309
c	c	c	c	c	c	b	a	b	b	c	c	b	b	c	a	605310
c	c	c	c	c	c	a	a	a	a	c	c	a	a	c	a	605311
c	c	c	c	c	c	b	a	b	b	c	c	b	b	c	a	605312
c	c	c	c	c	c	b	a	b	b	c	c	b	b	b	a	605313
c	c	c	c	c	c	b	b	b	b	c	c	c	b	c	b	605314
c	c	c	c	c	c	c	b	c	c	c	c	c	a	c	b	605315
					Un-inhabited											605316
					Un-inhabited											605317
c	c	c	c	c	c	c	1	c	c	c	b	1	1	c	1	605318
c	c	c	c	c	c	c	a	c	c	c	c	a	b	c	a	605319

			Number of Non-Government Medical Amenities available.							Availability of drinking water - (Yes / No)			
Sl.No	Name of the village	Location code no.	Charitable non Govt. hospital/Nursing home.	Medical practitioner with MBBS Degree	Medical practitioner with other degree	Medical practitioner with no degree	Traditional practitioner and faith healer .	Medicine Shop	Others	Tap water (Treated/Untreated)	Well water (Covered / Uncovered well)	Hand Pump	Tube wells / Bore well
1	2	3	32	33	34	35	36	37	38	39	40	41	42
Name of CD Block:-Challakere													
70	Banavigondanahalli	605297	0	0	0	0	0	0	0	Yes	No	Yes	Yes
71	Chitranayakanahalli	605298	0	0	0	0	0	0	0	Yes	Yes	Yes	Yes
72	Chennaganahalli	605299	0	0	1	0	0	0	0	Yes	No	Yes	Yes
73	Valase	605300	0	0	0	0	0	0	0	Yes	No	Yes	Yes
74	Thimmannanahalli	605301	0	0	0	0	0	0	0	Yes	No	Yes	No
75	Harishchandranayakana Halli	605302	0	0	0	0	0	0	0	Yes	No	Yes	Yes
76	Thalaku	605303	0	0	0	0	0	1	0	Yes	No	Yes	Yes
77	Giriyammanahalli	605304	0	0	1	0	0	0	0	No	No	Yes	Yes
78	Chikkaammanahalli	605305	0	0	0	0	0	0	0	Yes	No	Yes	Yes
79	Chikkaullarti	605306	0	0	1	0	0	0	0	Yes	No	Yes	Yes
80	Ullarthi Kaval	605307						Un-inhabited					
81	Doddaullarthi	605308	0	0	0	0	0	1	0	Yes	No	Yes	Yes
82	Kaluvehalli	605309	0	0	1	0	0	0	0	Yes	Yes	Yes	Yes
83	Kyatagondanahalli	605310	0	0	1	0	0	0	0	Yes	No	Yes	Yes
84	Yadalagatta	605311	0	0	1	0	0	0	0	Yes	No	Yes	Yes
85	Gudihalli	605312	0	0	1	0	0	0	0	Yes	Yes	Yes	Yes
86	Kasavigondanahalli	605313	0	0	1	0	0	0	0	Yes	No	Yes	Yes
87	Thappagondanahalli	605314	0	0	1	0	0	0	0	No	No	Yes	Yes
88	Katamdevarakote	605315	0	0	1	0	0	0	0	Yes	No	Yes	Yes
89	Donehalli Kaval	605316						Un-inhabited					
90	Obalapura Kaval	605317						Un-inhabited					
91	Obalapura	605318	0	0	1	0	0	0	0	Yes	No	Yes	Yes
92	Chikkabadihalli	605319	0	0	0	0	0	0	0	Yes	No	Yes	Yes

Village Directory
Land use(as in 2009)

Availability of drinking water - (Yes / No)				Availability of toilet & others (Yes / No)				Communication and transport facilities (If amenities available code -Yes is given except for Village Pin Code ,If not available within the village , the distance range code viz; a for < 5 Kms, b for 5-10 Kms and c for 10+ kms of nearest place where facility is available is given).							
Spring	River / Canal	Tank / Pond / Lake	Others	Community toilet including bath.	Community toilet excluding bath.	Rural sanitary mart or sanitary hardware outlet available near the village.	Community bio- gas or recycle of waste for productive use.	Post office(PO)	Sub post office (SPO)	Post & Telegraph office (P&TO)	Village Pin Code	Telephones (Land lines)	Public call office (PCO)	Mobile phone coverage	Location code no.
43	44	45	46	47	48	49	50	51	52	53	54	55	56	57	3
															Location Code:0072
No	No	No	No	No	No	No	No	c	b	c	577537	a	b	Yes	605297
No	No	No	No	No	No	No	No	c	Yes	c	577537	Yes	b	Yes	605298
No	No	No	No	No	No	No	No	c	b	c	577543	Yes	b	Yes	605299
No	No	No	No	No	No	No	No	c	Yes	c	577543	Yes	b	Yes	605300
No	No	No	No	No	No	No	No	c	b	c	577538	Yes	Yes	Yes	605301
No	No	No	No	No	No	No	No	c	a	a	577522	Yes	a	Yes	605302
No	No	No	No	No	No	No	No	Yes	b	Yes	577543	Yes	Yes	Yes	605303
No	No	No	No	No	No	No	No	c	a	a	577543	Yes	Yes	Yes	605304
No	No	No	No	No	No	No	No	c	a	Yes	577543	Yes	a	Yes	605305
No	No	No	Yes	No	No	No	No	c	b	c	577537	Yes	Yes	Yes	605306
							Un-inhabited								605307
No	No	Yes	No	No	No	No	No	c	Yes	c	577537	Yes	b	Yes	605308
No	No	No	No	No	No	No	No	c	a	c	577522	Yes	b	Yes	605309
No	No	No	No	No	No	No	No	c	a	c	577522	Yes	b	Yes	605310
No	No	No	No	No	No	No	No	c	Yes	c	577522	Yes	b	Yes	605311
No	No	No	No	No	No	No	No	c	b	c	577537	Yes	b	Yes	605312
No	No	No	No	No	No	No	No	b	b	c	577537	Yes	Yes	Yes	605313
No	No	No	No	No	No	No	No	a	b	c	577537	a	a	Yes	605314
No	No	No	No	No	No	No	No	c	Yes	c	577537	Yes	Yes	Yes	605315
							Un-inhabited								605316
							Un-inhabited								605317
No	No	Yes	No	No	No	No	No	Yes	Yes	Yes	577537	Yes	b	Yes	605318
No	No	No	No	No	No	No	No	a	a	a	577537	a	b	Yes	605319

Communication and transport facilities (If amenities available code - Yes is given except for Village Pin Code ,If not available within the village , the distance range code viz; a for < 5 Kms, b for 5-10 Kms and c for 10+ kms of nearest place where facility is available is given).

Sl.No	Name of the village	Location code no.	Internet cafes/ Common service centre (CSC)	Private courier facility	Bus service (Public & Private)	Railway stations	Auto/Modified Autos	Taxis and Vans	Tractors	Cycle-pulled rickshaws(Manual & Machine driven)	Carts driven by animals	Sea /River ferry service
1	2	3	58	59	60	61	62	63	64	65	66	67
Name of CD Block:-Challakere												
70	Banavigondanahalli	605297	c	c	b	c	b	c	Yes	c	b	c
71	Chitranayakanahalli	605298	c	c	Yes	c	b	c	c	c	Yes	c
72	Chennaganahalli	605299	c	c	Yes	b	b	c	Yes	c	Yes	c
73	Valase	605300	c	c	Yes	b	Yes	c	Yes	Yes	Yes	c
74	Thimmannanahalli	605301	c	c	Yes	b	Yes	c	Yes	Yes	Yes	c
75	Harishchandranayakana Halli	605302	c	c	Yes	a	Yes	c	Yes	c	Yes	c
76	Thalaku	605303	Yes	c	Yes	c	Yes	Yes	Yes	c	Yes	c
77	Giriyammanahalli	605304	c	c	Yes	a	a	c	Yes	c	Yes	c
78	Chikkaammanahalli	605305	c	c	Yes	a	a	c	Yes	c	Yes	c
79	Chikkaullarti	605306	c	c	Yes	c	Yes	c	Yes	c	Yes	c
80	Ullarthi Kaval	605307					Un-inhabited					
81	Doddaullarthi	605308	c	c	Yes	c	Yes	Yes	Yes	c	Yes	c
82	Kaluvehalli	605309	c	c	Yes	c	b	c	Yes	c	Yes	c
83	Kyatagondanahalli	605310	c	c	Yes	c	b	c	Yes	c	Yes	c
84	Yadalagatta	605311	c	c	Yes	c	b	c	Yes	c	Yes	c
85	Gudihalli	605312	c	c	Yes	c	b	c	c	c	Yes	c
86	Kasavigondanahalli	605313	c	c	Yes	c	b	c	c	c	b	c
87	Thappagondanahalli	605314	c	c	Yes	c	b	c	c	c	Yes	c
88	Katamdevarakote	605315	c	c	Yes	c	b	Yes	Yes	c	Yes	c
89	Donehalli Kaval	605316					Un-inhabited					
90	Obalapura Kaval	605317					Un-inhabited					
91	Obalapura	605318	c	c	Yes	c	b	c	Yes	c	Yes	c
92	Chikkabadihalli	605319	c	c	Yes	c	b	c	c	c	Yes	c

Village Directory
Land use(as in 2009)

Village connected to highways,village roads, banks & credit societies (If amenities available code -Yes is given, If not available within the village , the distance range code viz; a for < 5 Kms, b for 5-10 Kms and c for 10+ kms of nearest place where facility is available is given).										Availability of miscellaneous facilities (If amenities available code -Yes is given, If not available within the village , the distance range code viz; a for < 5 Kms, b for 5-10 Kms and c for 10+ kms of nearest place where facility is available is given).							
Connected to national highway(NH)	Connected to state highway(SH)	Connected to major district road (MDR)	Connected to others district road	Pucca roads	Kutchcha roads	Water bounded macadam(WBM) roads	Navigable waterway (river/canal)(NW)	Footpaths (FP)	Commercial & Co-operative Banks	ATM	Agricultural Credit Societies	Self-Help Group (SHG)	Public distribution system (PDS) shop	Mandis / Regular market	Weekly Haat	Location code no.	
68	69	70	71	72	73	74	75	76	77	78	79	80	81	82	83	3	
																Location Code:0072	
c	c	Yes	Yes	Yes	Yes	Yes	Yes	Yes	c	c	c	a	b	c		b 605297	
c	c	Yes	Yes	Yes	Yes	Yes	c	Yes	Yes	c	c	Yes	Yes	c		b 605298	
c	c	Yes	Yes	Yes	Yes	Yes	Yes	Yes	b	c	c	Yes	a	c		b 605299	
c	c	Yes	Yes	Yes	Yes	Yes	Yes	Yes	b	c	b	Yes	b	c		b 605300	
c	c	c	c	a	Yes	b	c	Yes	b	c	c	Yes	b	c		b 605301	
c	c	Yes	Yes	Yes	Yes	Yes	Yes	Yes	a	c	a	Yes	b	c		a 605302	
c	Yes	Yes	Yes	Yes	Yes	Yes	Yes	Yes	Yes	c	Yes	Yes	Yes	c		Yes 605303	
c	Yes	Yes	Yes	Yes	Yes	a	c	Yes	c	c	a	Yes	Yes	c		a 605304	
c	Yes	Yes	Yes	Yes	Yes	Yes	c	Yes	c	c	c	Yes	Yes	c		a 605305	
c	c	c	c	a	Yes	a	c	Yes	a	c	a	Yes	a	c		b 605306	
						Un-inhabited										605307	
c	c	Yes	Yes	Yes	Yes	Yes	b	Yes	Yes	c	Yes	Yes	Yes	c		Yes 605308	
c	c	Yes	Yes	Yes	Yes	Yes	Yes	Yes	a	c	a	Yes	Yes	c		b 605309	
c	c	Yes	Yes	Yes	Yes	Yes	Yes	Yes	b	c	b	Yes	Yes	c		b 605310	
c	c	Yes	Yes	Yes	Yes	Yes	b	Yes	a	c	a	Yes	Yes	c		b 605311	
c	c	Yes	Yes	Yes	Yes	Yes	Yes	Yes	c	c	a	Yes	Yes	c		b 605312	
c	c	c	Yes	Yes	Yes	Yes	Yes	Yes	c	c	a	Yes	Yes	c		b 605313	
c	c	c	c	Yes	Yes	b	c	Yes	b	c	b	Yes	Yes	c		b 605314	
c	c	Yes	Yes	Yes	Yes	Yes	Yes	Yes	b	c	b	Yes	Yes	c		b 605315	
						Un-inhabited										605316	
						Un-inhabited										605317	
c	c	Yes	Yes	Yes	Yes	Yes	Yes	Yes	Yes	c	Yes	Yes	Yes	c		b 605318	
c	c	Yes	Yes	Yes	Yes	Yes	Yes	Yes	a	c	a	Yes	a	c		b 605319	

Availability of miscellaneous facilities (If amenities available code -Yes is given, If not available within the village , the distance range code viz; a for < 5 Kms, b for 5-10 Kms and c for 10+ kms of nearest place where facility is available is given).

Sl.No	Name of the village	Location code no.	Agricultural marketing society	Integrated Child Development Scheme (Nutritional Centres)	Anganwadi Centre (Nutritional Centres)	Others (Nutritional Centres)	ASHA (Accredited Social Health Activist)	Community centre with/without TV	Sports Field,	Sports Club / Recreation Centre	Cinema / Video Hall	Public Library	Public Reading Room	Newspaper Supply	Assembly Polling station	Birth & Death Registration Office
1	2	3	84	85	86	87	88	89	90	91	92	93	94	95	96	97
Name of CD Block:-Challakere																
70	Banavigondanahalli	605297	c	a	a	c	b	c	b	b	c	c	c	a	a	Yes
71	Chitranayakanahalli	605298	c	Yes	Yes	c	Yes	c	b	b	c	c	c	Yes	Yes	Yes
72	Chennaganahalli	605299	c	Yes	Yes	b	Yes	c	b	b	c	b	b	Yes	Yes	Yes
73	Valase	605300	c	Yes	Yes	c	a	c	b	b	c	b	b	Yes	Yes	Yes
74	Thimmannanahalli	605301	c	Yes	Yes	b	a	c	b	b	c	b	b	Yes	Yes	Yes
75	Harishchandranayakana Halli	605302	c	Yes	Yes	c	a	c	b	b	c	a	a	Yes	Yes	Yes
76	Thalaku	605303	c	Yes	Yes	b	Yes	c	b	b	c	Yes	Yes	Yes	Yes	Yes
77	Giriyammanahalli	605304	c	Yes	Yes	a	Yes	c	b	b	c	a	a	Yes	Yes	Yes
78	Chikkaammanahalli	605305	c	Yes	Yes	b	Yes	b	b	b	c	Yes	Yes	Yes	Yes	Yes
79	Chikkaullarti	605306	c	Yes	Yes	c	Yes	a	b	b	c	c	c	Yes	Yes	Yes
80	Ullarthi Kaval	605307				Un-inhabited										
81	Doddaullarthi	605308	c	Yes	Yes	b	Yes	Yes	Yes	c	c	Yes	Yes	Yes	Yes	Yes
82	Kaluvehalli	605309	c	Yes	Yes	b	Yes	c	b	b	c	a	a	Yes	Yes	Yes
83	Kyatagondanahalli	605310	c	Yes	Yes	b	Yes	c	b	b	c	b	b	Yes	Yes	Yes
84	Yadalagatta	605311	c	Yes	Yes	b	Yes	Yes	b	b	c	b	b	Yes	Yes	Yes
85	Gudihalli	605312	c	Yes	Yes	c	Yes	c	b	b	c	c	c	Yes	Yes	Yes
86	Kasavigondanahalli	605313	c	Yes	Yes	b	Yes	Yes	b	b	c	b	b	Yes	Yes	Yes
87	Thappagondanahalli	605314	c	Yes	Yes	b	Yes	c	b	b	c	b	b	Yes	Yes	Yes
88	Katamdevarakote	605315	c	Yes	Yes	b	Yes	c	b	b	c	a	a	Yes	Yes	Yes
89	Donehalli Kaval	605316				Un-inhabited										
90	Obalapura Kaval	605317				Un-inhabited										
91	Obalapura	605318	c	Yes	Yes	b	Yes	b	Yes	c	c	Yes	Yes	Yes	Yes	Yes
92	Chikkabadihalli	605319	c	a	a	b	a	a	b	b	c	a	a	a	a	Yes

Village Directory
Land use(as in 2009)

Availability of electricity (Yes/No)				Land Use								
				Nearest Town	Area under different types of land use (in hectares rounded up to one decimal place)							
Power Supply for Domestic Use (ED)	Power Supply for Agricultural Use (EAG)	Power Supply for Commercial Use (EC)	Power Supply for All Uses (EA)	Name	Distance range code i.e. a for < 5 Kms, b for 5-10 Kms and c for 10+ kms .	Forests	Area under Non-agricultural Uses	Barren and Un-cultivable land	Permanent Pastures and Other Grazing Lands	Land Under Miscellaneous Tree Crops etc.	Culturable Waste Land	Location code no.
98	99	100	101	102	103	104	105	106	107	108	109	3
												Location Code:0072
No	No	No	Yes	CHALLAKERE	c	0.4	0	16.3	0	0	28.4	605297
No	No	No	Yes	CHALLAKERE	c	0	0	101.6	0	0	60.7	605298
No	No	No	Yes	CHALLAKERE	c	0	0	141.3	26	0	0	605299
No	No	No	Yes	CHALLAKERE	c	0	0	40.6	58.2	0	0	605300
No	No	No	Yes	CHALLAKERE	c	0	0	52.3	79.2	0	0	605301
No	No	No	Yes	CHALLAKERE	c	0	8.7	15.4	1.2	0	24.4	605302
No	No	No	Yes	CHALLAKERE	c	0	0	54.8	213	0	30.2	605303
No	No	No	Yes	CHALLAKERE	c	0	0	54.8	201.2	0	30.2	605304
No	No	No	Yes	CHALLAKERE	c	0	0	30.2	149.4	0	129.6	605305
No	No	No	Yes	CHALLAKERE	c	0	13.2	0	133.8	0	0	605306
Un-inhabited						0	0	0	0	0	0	605307
No	No	No	Yes	CHALLAKERE	c	0	102.2	0	170.9	0	0	605308
No	No	No	Yes	CHALLAKERE	c	0	0	137.5	0	0	144.4	605309
No	No	No	Yes	CHALLAKERE	c	0	0	82	0	0	60.9	605310
No	No	No	Yes	CHALLAKERE	c	0	0	135.2	0	0	20.7	605311
No	No	No	Yes	CHALLAKERE	c	0	0	20.2	0	0	101.4	605312
No	No	No	Yes	CHALLAKERE	c	0	74	0	40.4	0	22	605313
No	No	No	Yes	CHALLAKERE	c	0	20	119	34	90.5	5	605314
No	No	No	Yes	CHALLAKERE	c	46.6	20.6	148.2	7.4	99.2	73.3	605315
Un-inhabited						0	0	0	0	0	0	605316
Un-inhabited						0	0	0	0	0	0	605317
No	No	No	Yes	CHALLAKERE	c	28	184.4	250	2.7	0	148.2	605318
No	No	No	Yes	CHALLAKERE	c	0	28	0	0	0	12.2	605319

Sl.No	Name of the village	Location code no.	Land Use: Area under different types of land use (in hectares rounded up to one decimal place)					Area irrigated by source (in hectare).				
			Fallow lands other than current fallows	Current Fallows	Net Area Sown	Total Irrigated Land Area	Total Un-irrigated Land Area	Canals (C)	Wells/Tube-wells(W/TW)	Tanks/Lakes(T/L)	Water Falls(WF)	Others(O)
1	2	3	110	111	112	113	114	115	116	117	118	119
Name of CD Block:-Challakere												
70	Banavigondanahalli	605297	0	104	223.4	44.6	178.8	0	44.6	0	0	0
71	Chitranayakanahalli	605298	0	333.2	1173.7	210.9	962.8	0	210.9	0	0	0
72	Chennaganahalli	605299	42	61	244.2	46.6	197.6	0	46.6	0	0	0
73	Valase	605300	170.1	112	384.1	58.1	326	0	58.1	0	0	0
74	Thimmannanahalli	605301	33	29.8	229	56.3	172.8	0	56.3	0	0	0
75	Harishchandranayakana Halli	605302	0	0	341.8	6.3	335.5	0	6.3	0	0	0
76	Thalaku	605303	28.1	158.2	523.6	168.8	354.8	0	168.8	0	0	0
77	Giriyammanahalli	605304	28.1	158.2	654.5	54.3	600.2	0	54.3	0	0	0
78	Chikkaammanahalli	605305	0	70.2	878.7	62.8	815.9	0	62.8	0	0	0
79	Chikkaullarti	605306	0	66.4	517.9	60.8	457.1	0	60.8	0	0	0
80	Ullarthi Kaval	605307	0	0	0	0	0	0	0	0	0	0
81	Doddaullarthi	605308	0	395.1	1247.9	290.6	957.3	0	290.6	0	0	0
82	Kaluvehalli	605309	0	703	1029.6	236.8	792.8	0	236.8	0	0	0
83	Kyatagondanahalli	605310	0	268.8	464.4	88.7	375.6	0	88.7	0	0	0
84	Yadalagatta	605311	340.8	173.7	1086.2	174.9	911.3	0	174.9	0	0	0
85	Gudihalli	605312	0	198.3	736.6	125.4	611.1	0	125.4	0	0	0
86	Kasavigondanahalli	605313	104.6	242.4	500.2	122	378.2	0	122	0	0	0
87	Thappagondanahalli	605314	0	0	578.3	30	548.3	0	30	0	0	0
88	Katamdevarakote	605315	5	5	1175.8	46.6	1129.3	0	46.6	0	0	0
89	Donehalli Kaval	605316	0	0	0	0	0	0	0	0	0	0
90	Obalapura Kaval	605317	0	0	0	0	0	0	0	0	0	0
91	Obalapura	605318	20.4	44.6	983.8	59.7	924.1	0	59.7	0	0	0
92	Chikkabadihalli	605319	6.1	3.1	508.2	5.7	502.5	0	5.7	0	0	0

Village Directory
Land use(as in 2009)

Name of three most important commodities manufactured

First	Second	Third	Name of the village	Location code no.
120	121	122	2	3
				Location Code:0072
-	-	-	Banavigondanahalli	159
-	-	-	Chitranayakanahalli	160
-	-	-	Chennaganahalli	161
-	-	-	Valase	162
-	-	-	Thimmannanahalli	163
-	-	-	Harishchandranayakana Halli	164
-	-	-	Thalaku	165
-	-	-	Giriyammanahalli	166
-	-	-	Chikkaammanahalli	167
-	-	-	Chikkaullarti	168
	Un-inhabited		Ullarthi Kaval	169
-	-	-	Doddaullarthi	170
-	-	-	Kaluvehalli	171
-	-	-	Kyatagondanahalli	172
-	-	-	Yadalagatta	173
-	-	-	Gudihalli	174
-	-	-	Kasavigondanahalli	175
-	-	-	Thappagondanahalli	176
-	-	-	Katamdevarakote	177
	Un-inhabited		Donehalli Kaval	178
	Un-inhabited		Obalapura Kaval	179
-	-	-	Obalapura	180
-	-	-	Chikkabadihalli	181

Sl.No	Name of the village	Location code no.	Total area of the village (in hectares rounded up to one decimal place)	Total population (2011 census)	Number of households (2011 census)	Number of educational amenities available. (If not available within the village , the distance range code viz; a for < 5 Kms, b for 5-10 Kms and c for 10+ kms of nearest place where facility is available is given).								
						Pre-Primary school (PP)	Primary school (P)	Middle school (M)	Secondary School (S)	Senior Secondary school (SS)	Degree college of arts science & commerce (ASC)	Engineering college(EC)	Medical college (MC)	Management institute (MI)
1	2	3	4	5	6	7	8	9	10	11	12	13	14	15
Name of CD Block:-Challakere														
93	Doddabadihalli	605320	527	595	122	b	1	1	b	c	c	c	c	c
94	Donehalli	605321	607.4	826	180	a	1	1	a	c	c	c	b	c
95	Thippareddyhalli	605322	1019.2	1882	420	1	3	1	1	c	c	c	c	c
96	Jannenahalli	605323	745.2	1272	299	a	3	1	a	a	c	c	c	c
97	Nannivala	605324	5269.9	7291	1368	2	2	2	1	b	b	c	c	c
98	Challakere(Rural)	605325	862.9	624	115	a	1	1	a	a	a	c	b	c
99	Gorlakatte	605326	660.5	1862	374	b	2	1	b	b	b	c	c	c
100	Veeradimmanahalli	605327	630.9	2757	560	a	6	2	1	b	a	c	c	c
101	Budnahatti	605328	1340.1	2577	521	b	4	1	b	b	b	c	c	b
102	Duggavara	605329	1427.6	2537	501	b	2	1	b	b	b	c	c	c
103	Bharamasagara	605330	1551	1848	388	b	1	1	b	b	b	c	c	c
104	Rangavvanahalli	605331	986.2	1970	409	a	1	1	c	c	c	c	c	c
105	Visweswarapura	605332	431.5	599	121	b	1	1	b	b	c	c	b	c
106	Karikere	605333	829.2	2087	398	1	2	1	a	a	c	c	c	c
107	Vidupanakunte	605334	1070	1357	275	a	1	1	a	a	c	c	c	c
108	Meerasabihalli	605335	1046.6	2366	513	1	1	1	1	1	c	c	c	c
109	Bommasamudra	605336	786.9	2135	436	b	1	1	b	b	b	c	c	c
110	Dodderi	605337	2028.2	4542	971	b	6	3	b	1	b	c	c	c
111	Nagaramgere	605338	994.6	3284	724	2	5	2	2	a	a	c	a	a
112	Siddapura	605339	956.5	2452	526	b	1	1	1	b	b	c	c	c
113	Lakshmipura	605340	422.2	990	210	b	1	1	b	b	b	c	c	c
114	Somaguddu	605341	1250.9	2054	444	b	1	1	1	b	b	c	c	c
115	Kannenahalli (B)	605342	1180.7	34	7	a	a	a	b	b	b	c	c	c

Number of educational amenities available. (If not available within the village , the distance range code viz; a for < 5 Kms, b for 5-10 Kms and c for 10+ kms of nearest place where facility is available is given).

Number of Medical Amenities available. (If not available within the village , the distance range code viz; a for < 5 Kms, b for 5-10 Kms and c for 10+ kms of nearest place where facility is available is given).

Polytechnic (Pt)	Vocational training school /TTI	Non-formal training centre (NFTC)	Special school for disabled (SSD)	Others (specify)	Community health centre (CHC)	Primary health centre (PHC)	Primary health sub centre (PHS)	Maternity and child welfare centre (MCW)	T.B. clinic (TBC)	Hospital-allopathic (HA)	Hospital-alternative medicine (HO)	Dispensary (D)	Veterinary hospital (VH)	Mobile health clinic(MHC)	Family welfare centre (FWC)	Location code no.
16	17	18	19	20	21	22	23	24	25	26	27	28	29	30	31	3
																Location Code:0072
c	c	c	c	c	c	c	a	c	c	c	c	a	b	c	a	605320
c	c	c	c	c	c	c	b	c	c	c	c	b	b	c	b	605321
c	c	c	c	c	c	c	a	c	c	c	c	b	b	c	a	605322
c	c	c	c	c	b	c	b	c	c	c	c	c	c	c	b	605323
c	b	b	b	c	b	b	1	b	b	b	b	1	1	b	1	605324
c	a	a	a	c	a	a	a	a	a	a	c	a	1	a	a	605325
c	b	b	b	b	b	b	b	b	b	b	b	b	b	c	b	605326
c	a	a	a	b	a	a	b	a	a	a	a	a	a	c	b	605327
c	b	b	b	b	b	b	1	b	b	b	b	b	b	b	1	605328
c	b	b	c	b	b	b	b	b	b	b	b	b	b	b	b	605329
c	b	b	c	b	b	b	b	b	b	b	b	b	b	b	b	605330
c	c	c	c	b	c	c	1	c	c	a	a	c	c	c	1	605331
c	c	c	c	c	c	b	b	b	b	c	c	c	b	c	b	605332
c	c	c	c	c	c	a	a	a	a	c	c	c	a	c	a	605333
c	c	c	c	c	c	c	a	c	c	c	c	c	a	c	a	605334
c	c	c	c	c	c	1	1	1	1	c	c	c	1	c	1	605335
c	b	b	c	c	b	b	b	b	b	b	b	b	1	b	b	605336
c	b	b	c	b	b	b	1	b	b	b	b	b	b	c	1	605337
c	a	a	a	a	a	a	a	a	a	a	a	a	a	a	a	605338
c	b	b	b	b	b	b	b	b	b	b	b	b	b	b	b	605339
c	b	b	b	b	b	b	b	b	b	b	b	b	b	b	b	605340
c	b	b	b	b	b	b	b	b	b	b	b	b	b	b	b	605341
c	b	b	b	b	b	c	b	c	c	b	c	b	b	c	b	605342

			Number of Non-Government Medical Amenities available.							Availability of drinking water - (Yes / No)			
Sl.No	Name of the village	Location code no.	Charitable non Govt. hospital/Nursing home.	Medical practitioner with MBBS Degree	Medical practitioner with other degree	Medical practitioner with no degree	Traditional practitioner and faith healer .	Medicine Shop	Others	Tap water (Treated/Untreated)	Well water (Covered / Uncovered well)	Hand Pump	Tube wells / Bore well
1	2	3	32	33	34	35	36	37	38	39	40	41	42
Name of CD Block:-Challakere													
93	Doddabadihalli	605320	0	0	0	0	0	0	0	Yes	No	Yes	Yes
94	Donehalli	605321	0	0	0	0	0	0	0	Yes	No	Yes	Yes
95	Thippareddyhalli	605322	0	0	0	1	0	0	0	Yes	No	Yes	Yes
96	Jannenahalli	605323	0	0	1	0	0	0	0	Yes	No	Yes	Yes
97	Nannivala	605324	0	0	0	0	0	0	0	Yes	Yes	Yes	Yes
98	Challakere(Rural)	605325	0	0	0	0	0	0	0	Yes	No	Yes	Yes
99	Gorlakatte	605326	0	0	1	0	0	0	0	Yes	No	Yes	Yes
100	Veeradimmanahalli	605327	0	0	1	0	0	0	0	Yes	No	Yes	Yes
101	Budnahatti	605328	0	0	0	0	0	0	0	Yes	No	Yes	Yes
102	Duggavara	605329	0	0	1	0	0	0	0	Yes	Yes	Yes	Yes
103	Bharamasagara	605330	0	0	1	0	0	0	0	Yes	Yes	Yes	Yes
104	Rangavvanahalli	605331	0	0	0	0	0	0	0	Yes	No	Yes	Yes
105	Visweswarapura	605332	0	0	0	0	0	0	0	Yes	No	Yes	Yes
106	Karikere	605333	0	0	1	0	0	0	0	Yes	No	Yes	Yes
107	Vidupanakunte	605334	0	0	1	0	0	0	0	Yes	No	Yes	Yes
108	Meerasabihalli	605335	0	0	0	0	0	0	0	Yes	No	Yes	Yes
109	Bommasamudra	605336	0	0	0	0	0	0	0	Yes	Yes	Yes	Yes
110	Dodderi	605337	0	0	0	0	0	0	0	Yes	No	Yes	Yes
111	Nagaramgere	605338	0	0	1	0	0	0	0	Yes	No	Yes	Yes
112	Siddapura	605339	0	0	1	0	0	0	0	Yes	No	Yes	No
113	Lakshmipura	605340	0	0	0	0	0	0	0	Yes	No	Yes	Yes
114	Somaguddu	605341	0	0	1	0	0	0	0	Yes	No	Yes	Yes
115	Kannenahalli (B)	605342	0	0	0	0	0	0	0	No	No	No	No

Village Directory
Land use(as in 2009)

Availability of drinking water - (Yes / No)				Availability of toilet & others (Yes / No)				Communication and transport facilities (If amenities available code -Yes is given except for Village Pin Code ,If not available within the village , the distance range code viz; a for < 5 Kms, b for 5-10 Kms and c for 10+ kms of nearest place where facility is available is given).							
Spring	River / Canal	Tank / Pond / Lake	Others	Community toilet including bath.	Community toilet excluding bath.	Rural sanitary mart or sanitary hardware outlet available near the village.	Community bio- gas or recycle of waste for productive use.	Post office(PO)	Sub post office (SPO)	Post & Telegraph office (P&TO)	Village Pin Code	Telephones (Land lines)	Public call office (PCO)	Mobile phone coverage	Location code no.
43	44	45	46	47	48	49	50	51	52	53	54	55	56	57	3
															Location Code:0072
No	No	No	No	No	No	No	No	a	a	a	577537	a	b	Yes	605320
No	No	No	No	No	Yes	No	No	b	Yes	b	577537	Yes	Yes	Yes	605321
No	No	No	No	No	Yes	No	No	b	Yes	b	577537	Yes	Yes	Yes	605322
No	No	No	No	No	No	No	No	c	a	c	577522	a	a	Yes	605323
No	No	No	No	Yes	Yes	No	No	b	Yes	Yes	577522	Yes	b	Yes	605324
No	No	No	No	No	No	No	No	Yes	a	a	577522	Yes	Yes	Yes	605325
No	No	Yes	No	No	No	No	No	b	b	a	577522	Yes	b	Yes	605326
No	No	No	No	No	No	No	No	a	a	a	577543	Yes	a	Yes	605327
No	No	Yes	No	No	No	No	No	b	b	c	577543	Yes	b	Yes	605328
No	No	No	No	No	No	No	No	b	Yes	b	577522	Yes	b	Yes	605329
No	No	No	No	No	No	No	No	b	b	b	577522	Yes	b	Yes	605330
No	No	No	No	No	No	No	No	c	a	c	577522	Yes	b	Yes	605331
No	No	No	No	Yes	No	No	No	c	a	b	577522	a	b	Yes	605332
No	No	No	No	No	No	No	No	c	Yes	Yes	577522	Yes	Yes	Yes	605333
No	No	No	No	No	No	No	No	c	b	a	577522	Yes	Yes	Yes	605334
No	No	No	No	No	No	No	No	c	Yes	c	577522	Yes	Yes	Yes	605335
No	No	No	No	No	No	No	No	b	b	b	577522	Yes	b	Yes	605336
No	No	Yes	No	No	No	No	No	b	Yes	Yes	577501	Yes	b	Yes	605337
No	No	No	No	No	No	No	No	a	Yes	Yes	577522	Yes	a	Yes	605338
No	No	No	No	No	No	No	No	b	a	b	577522	Yes	b	Yes	605339
No	No	No	No	No	No	No	No	b	a	Yes	577522	Yes	b	Yes	605340
No	No	No	No	No	No	No	No	b	Yes	Yes	577522	Yes	b	Yes	605341
No	No	No	Yes	No	No	No	No	b	b	c	577529	a	b	Yes	605342

Communication and transport facilities (If amenities available code - Yes is given except for Village Pin Code ,If not available within the village , the distance range code viz; a for < 5 Kms, b for 5-10 Kms and c for 10+ kms of nearest place where facility is available is given).

Sl.No	Name of the village	Location code no.	Internet cafes/ Common service centre (CSC)	Private courier facility	Bus service (Public & Private)	Railway stations	Auto/Modified Autos	Taxis and Vans	Tractors	Cycle-pulled rickshaws(Manual & Machine driven)	Carts driven by animals	Sea /River ferry service
1	2	3	58	59	60	61	62	63	64	65	66	67
Name of CD Block:-Challakere												
93	Doddabadihalli	605320	c	c	Yes	c	b	c	Yes	c	Yes	c
94	Donehalli	605321	c	c	Yes	c	b	c	Yes	c	Yes	c
95	Thippareddyhalli	605322	c	c	Yes	c	b	c	Yes	c	Yes	c
96	Jannenahalli	605323	c	c	Yes	c	b	c	a	Yes	Yes	c
97	Nannivala	605324	b	b	Yes	b	Yes	b	Yes	Yes	Yes	c
98	Challakere(Rural)	605325	a	a	Yes	a	Yes	Yes	Yes	a	a	c
99	Gorlakatte	605326	b	b	Yes	b	Yes	b	Yes	b	Yes	c
100	Veeradimmanahalli	605327	a	a	Yes	a	Yes	a	Yes	a	Yes	c
101	Budnahatti	605328	b	b	Yes	c	a	b	Yes	b	Yes	c
102	Duggavara	605329	b	b	Yes	b	b	b	Yes	b	Yes	c
103	Bharamasagara	605330	b	b	Yes	b	b	b	Yes	b	Yes	c
104	Rangavvanahalli	605331	c	c	Yes	c	Yes	c	c	c	Yes	c
105	Visweswarapura	605332	c	c	Yes	c	Yes	c	Yes	Yes	Yes	c
106	Karikere	605333	c	c	Yes	c	Yes	Yes	Yes	c	Yes	c
107	Vidupanakunte	605334	c	c	Yes	c	b	c	Yes	Yes	Yes	c
108	Meerasabihalli	605335	c	c	Yes	c	Yes	Yes	Yes	c	Yes	c
109	Bommasamudra	605336	b	b	Yes	b	b	b	Yes	Yes	Yes	c
110	Dodderi	605337	b	b	Yes	b	Yes	b	Yes	b	Yes	c
111	Nagaramgere	605338	a	a	Yes	a	Yes	a	Yes	a	Yes	c
112	Siddapura	605339	b	b	Yes	b	Yes	b	Yes	b	Yes	c
113	Lakshmipura	605340	b	b	b	b	Yes	b	Yes	Yes	Yes	c
114	Somaguddu	605341	b	b	Yes	b	Yes	b	Yes	Yes	Yes	c
115	Kannenahalli (B)	605342	b	b	a	c	b	b	c	b	b	c

Village Directory
Land use(as in 2009)

Village connected to highways,village roads, banks & credit societies (If amenities available code -Yes is given, If not available within the village , the distance range code viz; a for < 5 Kms, b for 5-10 Kms and c for 10+ kms of nearest place where facility is available is given).										Availability of miscellaneous facilities (If amenities available code -Yes is given, If not available within the village , the distance range code viz; a for < 5 Kms, b for 5-10 Kms and c for 10+ kms of nearest place where facility is available is given).							
Connected to national highway(NH)	Connected to state highway(SH)	Connected to major district road (MDR)	Connected to others district road	Pucca roads	Kutchcha roads	Water bounded macadam(WBM) roads	Navigable waterway (river/canal)(NW)	Footpaths (FP)	Commercial & Co-operative Banks	ATM	Agricultural Credit Societies	Self-Help Group (SHG)	Public distribution system (PDS) shop	Mandis / Regular market	Weekly Haat	Location code no.	
68	69	70	71	72	73	74	75	76	77	78	79	80	81	82	83	3	
																Location Code:0072	
c	c	Yes	Yes	Yes	Yes	Yes	Yes	Yes	a	c	a	Yes	a	c	b	605320	
c	c	Yes	Yes	Yes	Yes	b	c	Yes	b	c	b	Yes	a	c	b	605321	
c	c	Yes	Yes	Yes	Yes	b	c	Yes	b	c	b	Yes	Yes	c	b	605322	
c	c	c	Yes	Yes	Yes	b	c	Yes	b	c	b	Yes	Yes	c	b	605323	
c	b	b	b	Yes	Yes	Yes	c	Yes	b	b	Yes	Yes	Yes	b	Yes	605324	
c	Yes	Yes	Yes	Yes	Yes	a	b	Yes	a	a	a	Yes	a	a	a	605325	
c	Yes	b	b	Yes	Yes	Yes	c	Yes	b	b	b	Yes	Yes	b	b	605326	
c	a	a	a	Yes	Yes	a	c	Yes	a	a	Yes	Yes	Yes	a	a	605327	
c	Yes	Yes	Yes	Yes	Yes	Yes	c	Yes	b	b	b	Yes	Yes	b	b	605328	
c	b	b	b	Yes	Yes	Yes	c	Yes	b	b	b	Yes	Yes	b	b	605329	
c	b	b	b	Yes	Yes	Yes	Yes	Yes	b	b	b	Yes	Yes	b	b	605330	
c	c	c	c	Yes	Yes	Yes	Yes	Yes	a	c	a	Yes	Yes	c	b	605331	
c	c	c	c	a	Yes	b	Yes	Yes	c	c	c	Yes	a	c	b	605332	
c	c	c	c	Yes	Yes	b	c	Yes	c	c	c	Yes	Yes	c	b	605333	
c	c	c	c	Yes	Yes	Yes	c	Yes	a	c	a	Yes	Yes	c	b	605334	
c	c	c	Yes	Yes	Yes	Yes	Yes	Yes	Yes	c	b	Yes	Yes	c	a	605335	
c	b	b	b	Yes	Yes	Yes	Yes	Yes	b	b	b	Yes	Yes	b	b	605336	
c	b	Yes	Yes	Yes	Yes	b	Yes	Yes	b	b	Yes	Yes	Yes	b	Yes	605337	
c	a	a	a	Yes	Yes	Yes	Yes	Yes	a	a	Yes	Yes	Yes	a	a	605338	
c	Yes	b	b	Yes	Yes	Yes	c	Yes	b	b	b	Yes	Yes	b	b	605339	
c	Yes	b	b	Yes	Yes	Yes	c	Yes	a	b	b	Yes	b	b	b	605340	
c	b	Yes	Yes	Yes	Yes	Yes	c	Yes	b	b	b	Yes	Yes	b	b	605341	
c	b	b	b	a	Yes	b	c	Yes	b	b	b	a	a	b	a	605342	

Availability of miscellaneous facilities (If amenities available code -Yes is given, If not available within the village , the distance range code viz; a for < 5 Kms, b for 5-10 Kms and c for 10+ kms of nearest place where facility is available is given).

Sl.No	Name of the village	Location code no.	Agricultural marketing society	Integrated Child Development Scheme (Nutritional Centres)	Anganwadi Centre (Nutritional Centres)	Others (Nutritional Centres)	ASHA (Accredited Social Health Activist)	Community centre with/without TV	Sports Field,	Sports Club / Recreation Centre	Cinema / Video Hall	Public Library	Public Reading Room	Newspaper Supply	Assembly Polling station	Birth & Death Registration Office
1	2	3	84	85	86	87	88	89	90	91	92	93	94	95	96	97
Name of CD Block:-Challakere																
93	Doddabadihalli	605320	c	Yes	Yes	b	a	a	b	b	c	a	a	Yes	Yes	Yes
94	Donehalli	605321	c	Yes	Yes	b	a	a	b	b	c	b	b	Yes	Yes	Yes
95	Thippareddyhalli	605322	c	Yes	Yes	b	Yes	Yes	b	b	c	b	b	Yes	Yes	Yes
96	Jannenahalli	605323	c	Yes	Yes	b	Yes	c	b	b	c	c	c	Yes	Yes	Yes
97	Nannivala	605324	b	Yes	Yes	b	Yes	b	Yes	b	b	Yes	Yes	Yes	Yes	Yes
98	Challakere(Rural)	605325	a	Yes	Yes	a	a	a	a	a	a	a	a	Yes	Yes	Yes
99	Gorlakatte	605326	b	Yes	Yes	b	Yes	b	b	b	b	b	b	Yes	Yes	Yes
100	Veeradimmanahalli	605327	a	Yes	Yes	a	Yes	Yes	b	a	a	a	Yes	Yes	Yes	Yes
101	Budnahatti	605328	b	Yes	Yes	b	Yes	b	b	b	b	Yes	Yes	Yes	Yes	Yes
102	Duggavara	605329	b	Yes	Yes	b	Yes	b	b	b	b	b	Yes	Yes	Yes	Yes
103	Bharamasagara	605330	b	Yes	Yes	a	Yes	b	b	b	b	Yes	Yes	Yes	Yes	Yes
104	Rangavvanahalli	605331	c	Yes	Yes	c	Yes	Yes	b	b	c	a	a	Yes	Yes	Yes
105	Visweswarapura	605332	c	Yes	Yes	b	a	Yes	b	b	c	b	a	Yes	Yes	Yes
106	Karikere	605333	c	Yes	Yes	b	Yes	Yes	b	b	c	a	a	Yes	Yes	Yes
107	Vidupanakunte	605334	c	Yes	Yes	b	Yes	c	b	b	c	c	a	Yes	Yes	Yes
108	Meerasabihalli	605335	c	Yes	Yes	b	Yes	b	b	b	c	Yes	Yes	Yes	Yes	Yes
109	Bommasamudra	605336	b	Yes	Yes	b	Yes	b	b	b	b	b	b	Yes	Yes	Yes
110	Dodderi	605337	b	Yes	Yes	b	Yes	Yes	b	b	b	Yes	Yes	Yes	Yes	Yes
111	Nagaramgere	605338	a	Yes	Yes	a	Yes	a	a	a	a	Yes	Yes	Yes	Yes	Yes
112	Siddapura	605339	b	Yes	Yes	b	Yes	Yes	b	b	b	b	b	Yes	Yes	Yes
113	Lakshmipura	605340	b	Yes	Yes	b	a	b	b	b	b	b	b	Yes	Yes	Yes
114	Somaguddu	605341	b	Yes	Yes	b	Yes	b	b	b	b	Yes	Yes	Yes	Yes	Yes
115	Kannenahalli (B)	605342	b	a	a	b	a	a	b	b	b	a	a	a	a	Yes

Village Directory
Land use(as in 2009)

Availability of electricity (Yes/No)				Land Use								
				Nearest Town	Area under different types of land use (in hectares rounded up to one decimal place)							
Power Supply for Domestic Use (ED)	Power Supply for Agricultural Use (EAG)	Power Supply for Commercial Use (EC)	Power Supply for All Uses (EA)	Name	Distance range code i.e. a for < 5 Kms, b for 5-10 Kms and c for 10+ kms .	Forests	Area under Non-agricultural Uses	Barren and Un-cultivable land	Permanent Pastures and Other Grazing Lands	Land Under Miscellaneous Tree Crops etc.	Culturable Waste Land	Location code no.
98	99	100	101	102	103	104	105	106	107	108	109	3
												Location Code:0072
No	No	No	Yes	CHALLAKERE	c	0	11.9	6.9	52.6	0	21.4	605320
No	No	No	Yes	CHALLAKERE	c	11.4	5.2	13.4	0	0	102.5	605321
No	No	No	Yes	CHALLAKERE	c	0	0	54.5	0	0	92.3	605322
No	No	No	Yes	CHALLAKERE	c	0	119.2	0	0	0	0	605323
No	No	No	Yes	CHALLAKERE	b	68.8	72.4	146.5	503.8	0	18.6	605324
No	No	No	Yes	CHALLAKERE	a	0	0	57.4	0	0	38.7	605325
No	No	No	Yes	CHALLAKERE	b	0	75	57.9	61.6	0	9.4	605326
No	No	No	Yes	CHALLAKERE	a	0	11.4	12.6	33.2	3.3	8	605327
No	No	No	Yes	CHALLAKERE	b	0	54.3	66.3	172.2	0	21.3	605328
No	No	No	Yes	CHALLAKERE	b	0	56.1	54.7	196.4	0	22	605329
No	No	No	Yes	CHALLAKERE	b	0	417	9.8	108.5	0	18	605330
No	No	No	Yes	CHALLAKERE	c	0	38.2	45.2	92.8	0	10.9	605331
No	No	No	Yes	CHALLAKERE	c	0	21.6	12.6	124.4	0	0	605332
No	No	No	Yes	CHALLAKERE	c	0	36.1	10.9	47.1	0	0	605333
No	No	No	Yes	CHALLAKERE	c	0	22.4	17	28.8	0	10.2	605334
No	No	No	Yes	CHALLAKERE	c	0	147	24.4	75	0	17.8	605335
No	No	No	Yes	CHALLAKERE	b	0	99.7	3.8	141.4	0	24.3	605336
No	No	No	Yes	CHALLAKERE	b	0	411.4	87.3	59.5	0	0	605337
No	No	No	Yes	CHALLAKERE	a	0	149.3	136.5	66.8	0	0	605338
No	No	No	Yes	CHALLAKERE	b	0	122.3	59.6	51.4	0	19	605339
No	No	No	Yes	CHALLAKERE	b	0	6.1	26.8	50.6	0	12.9	605340
No	No	No	Yes	CHALLAKERE	b	305.7	6.1	91.1	10.2	0	0	605341
No	No	No	Yes	CHALLAKERE	b	0	5.2	64.9	0	0	0	605342

Sl.No	Name of the village	Location code no.	Land Use: Area under different types of land use (in hectares rounded up to one decimal place)					Area irrigated by source (in hectare).				
			Fallow lands other than current fallows	Current Fallows	Net Area Sown	Total Irrigated Land Area	Total Un-irrigated Land Area	Canals (C)	Wells/Tube-wells(W/TW)	Tanks/Lakes(T/L)	Water Falls(WF)	Others(O)
1	2	3	110	111	112	113	114	115	116	117	118	119
Name of CD Block:-Challakere												
93	Doddabadihalli	605320	12.1	46.5	375.5	25.1	350.4	0	25.1	0	0	0
94	Donehalli	605321	2.5	102.4	369.9	59.1	310.8	0	59.1	0	0	0
95	Thippareddyhalli	605322	0	85.4	787	175.8	611.2	0	175.8	0	0	0
96	Jannenahalli	605323	0	0	626	9.3	616.7	0	9.3	0	0	0
97	Nannivala	605324	15.8	9.7	4434.1	692.8	3741.4	0	692.8	0	0	0
98	Challakere(Rural)	605325	0	0	766.8	62.6	704.2	0	62.6	0	0	0
99	Gorlakatte	605326	0	0	456.7	46.2	410.5	0	46.2	0	0	0
100	Veeradimmanahalli	605327	2.8	0	559.5	202.4	357.2	0	202.4	0	0	0
101	Budnahatti	605328	3.3	9.2	1013.4	45.2	968.1	0	45.2	0	0	0
102	Duggavara	605329	13.3	7.3	1077.8	283.3	794.5	0	283.3	0	0	0
103	Bharamasagara	605330	8.9	5.3	983.5	320	663.5	0	320	0	0	0
104	Rangavvanahalli	605331	0	7	792.2	263.5	528.7	0	263.5	0	0	0
105	Visweswarapura	605332	0	0	273	80.9	192.1	0	80.9	0	0	0
106	Karikere	605333	0	0	735.1	236.8	498.3	0	121.4	115.4	0	0
107	Vidupanakunte	605334	6.1	4.8	980.7	242.8	737.8	0	242.8	0	0	0
108	Meerasabihalli	605335	12.5	4.8	765	170.1	594.9	0	170.1	0	0	0
109	Bommasamudra	605336	14.2	6.1	497.4	227.4	270	0	227.4	0	0	0
110	Dodderi	605337	0	0	1469.9	378.8	1091.1	0	242.8	136	0	0
111	Nagaramgere	605338	0	0	642	29.1	612.9	0	29.1	0	0	0
112	Siddapura	605339	0	0	704.2	31.6	672.6	0	31.6	0	0	0
113	Lakshmipura	605340	0	0	325.8	18.2	307.6	0	18.2	0	0	0
114	Somaguddu	605341	0	0	837.9	142.2	695.7	0	142.2	0	0	0
115	Kannenahalli (B)	605342	0	0	1110.6	20.7	1089.9	0	20.7	0	0	0

Village Directory
Land use(as in 2009)

Name of three most important commodities manufactured

First	Second	Third	Name of the village	Location code no.
120	121	122	2	3
				Location Code:0072
-	-	-	Doddabadihalli	182
-	-	-	Donehalli	183
-	-	-	Thippareddyhalli	184
-	-	-	Jannenahalli	185
-	-	-	Nannivala	186
-	-	-	Challakere(Rural)	187
Bed Sheet Making			Gorlakatte	188
-	-	-	Veeradimmanahalli	189
-	-	-	Budnahatti	190
-	-	-	Duggavara	191
-	-	-	Bharamasagara	192
-	-	-	Rangavvanahalli	193
-	-	-	Visweswarapura	194
-	-	-	Karikere	195
-	-	-	Vidupanakunte	196
-	-	-	Meerasabihalli	197
-	-	-	Bommasamudra	198
-	-	-	Dodderi	199
-	-	-	Nagaramgere	200
-	-	-	Siddapura	201
-	-	-	Lakshmipura	202
-	-	-	Somaguddu	203
-	-	-	Kannenahalli (B)	204

Sl.No	Name of the village	Location code no.	Total area of the village (in hectares rounded up to one decimal place)	Total population (2011 census)	Number of households (2011 census)	Number of educational amenities available. (If not available within the village , the distance range code viz; a for < 5 Kms, b for 5-10 Kms and c for 10+ kms of nearest place where facility is available is given).								
						Pre-Primary school (PP)	Primary school (P)	Middle school (M)	Secondary School (S)	Senior Secondary school (SS)	Degree college of arts science & commerce (ASC)	Engineering college(EC)	Medical college (MC)	Management institute (MI)
1	2	3	4	5	6	7	8	9	10	11	12	13	14	15
Name of CD Block:-Challakere														
116	Kurudihalli	605343	1196.7	1845	405	b	3	1	b	b	b	c	c	c
117	Ramajogihalli	605344	1050.5	2135	484	c	1	1	1	2	c	c	a	c
118	Balenahalli	605345	736.2	1084	245	c	1	1	2	c	c	c	c	c
119	Nandanahalli	605346	131.6	861	170	b	1	b	b	c	c	c	c	c
120	Govinahal (B)	605347	589.8	0	0						Un-inhabited			
121	Chikkamadhure	605348	1077.8	890	192	c	1	1	c	c	c	c	c	c
122	Hiremadhure	605349	1105.4	1278	256	c	1	1	1	c	c	c	c	c
123	Sevalalnagar	605350	242.8	1294	279	c	1	1	c	c	c	c	c	c
124	Kammathmarikunte	605351	628.9	593	133	a	1	1	a	b	b	c	a	c
125	Hotteppanahalli	605352	1201.6	2046	428	b	3	2	b	b	b	c	c	c
126	Jangamarahalli (B)	605353	91	0	0						Un-inhabited			
127	Reddihalli	605354	1355	2093	459	c	1	1	a	a	c	c	c	c
128	Kasturi Thimmanahalli	605355	1043.4	575	113	c	2	1	b	c	c	c	c	c
129	Dyavaranahalli	605356	104.8	362	73	c	1	a	b	c	c	c	c	c
130	Vaderahalli	605357	797.1	1156	239	a	1	1	a	b	c	c	b	c
131	Bomberahalli	605358	493.4	908	200	a	1	1	a	b	c	c	b	c
132	Devara Marikunte	605359	2272	2050	446	1	1	1	1	a	c	c	c	c
133	Nallurahalli	605360	612	243	50	c	1	b	b	a	c	c	c	c
134	Chikkenahalli	605361	519.1	1346	305	c	2	1	a	a	c	c	c	c
135	Badavanahalli Kaval (B)	605362	2144.2	211	43	c	b	b	b	b	c	c	a	c
136	Gopanahalli	605363	1076.7	3010	650	b	3	2	b	1	c	c	c	c
137	Mummadisagara (B)	605364	291.1	0	0						Un-inhabited			
138	Sanikere	605365	2436.9	2677	598	1	3	1	1	c	c	c	c	c

Number of educational amenities available. (If not available within the village , the distance range code viz; a for < 5 Kms, b for 5-10 Kms and c for 10+ kms of nearest place where facility is available is given).					Number of Medical Amenities available. (If not available within the village , the distance range code viz; a for < 5 Kms, b for 5-10 Kms and c for 10+ kms of nearest place where facility is available is given).											
Polytechnic (Pt)	Vocational training school /TTI	Non-formal training centre (NFTC)	Special school for disabled (SSD)	Others (specify)	Community health centre (CHC)	Primary health centre (PHC)	Primary health sub centre (PHS)	Maternity and child welfare centre (MCW)	T.B. clinic (TBC)	Hospital-allopathic (HA)	Hospital-alternative medicine (HO)	Dispensary (D)	Veterinary hospital (VH)	Mobile health clinic(MHC)	Family welfare centre (FWC)	Location code no.
16	17	18	19	20	21	22	23	24	25	26	27	28	29	30	31	3
																Location Code:0072
c	b	b	c	b	b	b	1	b	b	b	b	b	b	b	1	605343
c	c	c	c	b	c	1	1	1	1	c	c	c	1	c	1	605344
c	c	c	c	a	a	a	a	a	a	c	c	c	c	c	a	605345
c	b	b	c	b	b	b	b	b	b	b	b	b	b	b	b	605346
					Un-inhabited											605347
c	c	c	c	b	c	c	a	c	c	c	c	1	1	c	a	605348
c	c	c	c	a	c	c	a	c	c	a	c	c	a	c	a	605349
c	c	c	c	c	c	c	a	c	c	c	c	c	a	c	a	605350
c	b	b	b	c	b	a	a	a	a	b	b	b	b	b	a	605351
c	b	b	b	c	b	b	b	b	b	b	b	b	b	b	b	605352
					Un-inhabited											605353
c	c	c	c	c	c	c	a	c	c	c	c	c	a	c	a	605354
c	c	c	c	c	c	c	b	c	c	c	c	c	c	c	b	605355
c	c	c	c	c	c	c	b	c	c	c	c	c	c	c	b	605356
c	c	c	c	c	c	c	b	c	c	c	c	c	c	c	b	605357
c	c	c	c	c	c	c	b	c	c	c	c	c	c	c	b	605358
c	c	c	c	c	b	b	b	b	b	c	c	c	c	c	b	605359
c	c	c	c	c	c	c	b	c	c	c	c	c	c	c	b	605360
c	c	c	c	c	c	c	b	c	c	c	c	c	c	c	b	605361
c	c	c	c	c	c	c	b	c	c	c	c	c	b	c	b	605362
c	c	c	c	c	c	1	1	1	1	c	c	c	1	c	1	605363
					Un-inhabited											605364
c	c	c	c	c	c	1	1	1	1	c	c	c	1	c	1	605365

Sl.No	Name of the village	Location code no.	Number of Non-Government Medical Amenities available.							Availability of drinking water - (Yes / No)			
			Charitable non Govt. hospital/Nursing home.	Medical practitioner with MBBS Degree	Medical practitioner with other degree	Medical practitioner with no degree	Traditional practitioner and faith healer .	Medicine Shop	Others	Tap water (Treated/Untreated)	Well water (Covered / Uncovered well)	Hand Pump	Tube wells / Bore well
1	2	3	32	33	34	35	36	37	38	39	40	41	42
Name of CD Block:-Challakere													
116	Kurudihalli	605343	0	0	0	0	0	0	0	Yes	No	Yes	Yes
117	Ramajogihalli	605344	0	0	0	0	0	0	0	Yes	No	Yes	Yes
118	Balenahalli	605345	0	0	1	0	0	0	0	Yes	No	Yes	Yes
119	Nandanahalli	605346	0	0	0	0	0	0	0	No	No	Yes	No
120	Govinahal (B)	605347						Un-inhabited					
121	Chikkamadhure	605348	0	0	0	0	0	0	0	Yes	No	Yes	Yes
122	Hiremadhure	605349	0	0	1	0	0	0	0	Yes	No	Yes	Yes
123	Sevalalnagar	605350	0	0	1	0	0	0	0	Yes	No	Yes	Yes
124	Kammathmarikunte	605351	0	0	0	0	0	0	0	Yes	No	Yes	Yes
125	Hotteppanahalli	605352	0	0	1	0	0	0	0	Yes	No	Yes	Yes
126	Jangamarahalli (B)	605353						Un-inhabited					
127	Reddihalli	605354	0	0	1	0	0	0	0	Yes	Yes	Yes	Yes
128	Kasturi Thimmanahalli	605355	0	0	0	0	0	0	0	Yes	No	Yes	No
129	Dyavaranahalli	605356	0	0	0	0	0	0	0	No	No	Yes	Yes
130	Vaderahalli	605357	0	0	1	0	0	0	0	Yes	No	Yes	Yes
131	Bomberahalli	605358	0	0	0	0	0	0	0	Yes	No	Yes	Yes
132	Devara Marikunte	605359	0	0	1	0	0	0	0	Yes	No	Yes	Yes
133	Nallurahalli	605360	0	0	0	0	0	0	0	Yes	No	Yes	Yes
134	Chikkenahalli	605361	0	0	1	0	0	0	0	Yes	No	Yes	Yes
135	Badavanahalli Kaval (B)	605362	0	0	0	0	0	0	0	No	No	Yes	Yes
136	Gopanahalli	605363	0	0	0	0	0	0	0	Yes	No	Yes	Yes
137	Mummadisagara (B)	605364						Un-inhabited					
138	Sanikere	605365	0	0	0	0	0	0	0	Yes	No	Yes	Yes

Village Directory
Land use(as in 2009)

Availability of drinking water - (Yes / No)				Availability of toilet & others (Yes / No)				Communication and transport facilities (If amenities available code -Yes is given except for Village Pin Code ,If not available within the village , the distance range code viz; a for < 5 Kms, b for 5-10 Kms and c for 10+ kms of nearest place where facility is available is given).							
Spring	River / Canal	Tank / Pond / Lake	Others	Community toilet including bath.	Community toilet excluding bath.	Rural sanitary mart or sanitary hardware outlet available near the village.	Community bio- gas or recycle of waste for productive use.	Post office(PO)	Sub post office (SPO)	Post & Telegraph office (P&TO)	Village Pin Code	Telephones (Land lines)	Public call office (PCO)	Mobile phone coverage	Location code no.
43	44	45	46	47	48	49	50	51	52	53	54	55	56	57	3
															Location Code:0072
No	No	No	No	No	No	No	No	b	b	Yes	577522	Yes	b	Yes	605343
No	No	No	No	No	No	No	No	c	Yes	c	577522	Yes	Yes	Yes	605344
No	No	No	No	No	No	No	No	c	Yes	Yes	577522	Yes	b	Yes	605345
No	No	No	No	No	No	No	No	b	b	c	577522	a	b	Yes	605346
							Un-inhabited								605347
No	No	Yes	No	No	No	No	No	c	a	c	577522	b	b	Yes	605348
No	No	Yes	No	No	No	No	No	c	Yes	c	577532	Yes	b	Yes	605349
No	No	No	No	No	No	No	No	b	b	b	577538	Yes	Yes	Yes	605350
No	No	No	No	No	No	No	No	b	b	b	577522	Yes	b	Yes	605351
No	No	No	No	No	No	No	No	b	Yes	b	577522	Yes	b	Yes	605352
							Un-inhabited								605353
No	No	No	No	No	Yes	No	No	c	a	c	577522	Yes	a	Yes	605354
No	No	No	No	No	No	No	No	c	b	c	577522	Yes	b	Yes	605355
No	No	No	No	Yes	No	No	No	c	b	c	577538	a	b	Yes	605356
No	No	No	No	No	No	No	No	c	b	c	577538	Yes	Yes	Yes	605357
No	No	No	No	No	No	No	No	c	b	b	577538	Yes	b	Yes	605358
No	No	Yes	No	Yes	Yes	No	No	c	Yes	c	577538	Yes	b	Yes	605359
No	No	No	No	No	No	No	No	c	b	c	577538	Yes	b	Yes	605360
No	No	Yes	No	No	No	No	No	c	b	Yes	577522	b	b	Yes	605361
No	No	No	No	No	No	No	No	c	b	c	577522	b	b	Yes	605362
No	No	Yes	No	No	No	No	No	c	Yes	Yes	577522	Yes	Yes	Yes	605363
							Un-inhabited								605364
No	No	Yes	No	No	No	No	No	b	Yes	c	577522	Yes	b	Yes	605365

Communication and transport facilities (If amenities available code - Yes is given except for Village Pin Code ,If not available within the village , the distance range code viz; a for < 5 Kms, b for 5-10 Kms and c for 10+ kms of nearest place where facility is available is given).

Sl.No	Name of the village	Location code no.	Internet cafes/ Common service centre (CSC)	Private courier facility	Bus service (Public & Private)	Railway stations	Auto/Modified Autos	Taxis and Vans	Tractors	Cycle-pulled rickshaws(Manual & Machine driven)	Carts driven by animals	Sea /River ferry service
1	2	3	58	59	60	61	62	63	64	65	66	67
Name of CD Block:-Challakere												
116	Kurudihalli	605343	b	b	Yes	b	Yes	b	Yes	Yes	Yes	c
117	Ramajogihalli	605344	c	c	Yes	c	Yes	c	c	c	Yes	c
118	Balenahalli	605345	c	c	Yes	Yes	Yes	c	Yes	c	Yes	c
119	Nandanahalli	605346	b	b	a	c	b	b	c	b	b	c
120	Govinahal (B)	605347					Un-inhabited					
121	Chikkamadhure	605348	c	c	Yes	c	b	c	Yes	c	Yes	c
122	Hiremadhure	605349	c	c	Yes	c	Yes	c	Yes	c	Yes	c
123	Sevalalnagar	605350	c	Yes	Yes	c	b	Yes	Yes	Yes	Yes	c
124	Kammathmarikunte	605351	b	b	b	b	Yes	Yes	Yes	b	Yes	c
125	Hotteppanahalli	605352	b	b	Yes	b	Yes	b	Yes	b	Yes	c
126	Jangamarahalli (B)	605353					Un-inhabited					
127	Reddihalli	605354	c	c	Yes	c	Yes	c	Yes	Yes	Yes	c
128	Kasturi Thimmanahalli	605355	c	c	a	c	b	c	Yes	Yes	Yes	c
129	Dyavaranahalli	605356	c	c	Yes	c	Yes	c	Yes	c	Yes	c
130	Vaderahalli	605357	c	c	Yes	c	Yes	c	Yes	c	Yes	c
131	Bomberahalli	605358	c	c	b	c	Yes	c	Yes	c	Yes	c
132	Devara Marikunte	605359	c	c	Yes	c	Yes	c	Yes	Yes	Yes	c
133	Nallurahalli	605360	c	c	Yes	c	Yes	c	Yes	c	Yes	c
134	Chikkenahalli	605361	c	c	Yes	c	b	Yes	c	Yes	b	c
135	Badavanahalli Kaval (B)	605362	c	c	b	c	b	c	c	c	b	c
136	Gopanahalli	605363	c	c	Yes	c	b	Yes	c	c	Yes	c
137	Mummadisagara (B)	605364					Un-inhabited					
138	Sanikere	605365	c	Yes	Yes	c	Yes	c	Yes	c	Yes	c

Village Directory
Land use(as in 2009)

Village connected to highways,village roads, banks & credit societies (If amenities available code -Yes is given, If not available within the village , the distance range code viz; a for < 5 Kms, b for 5-10 Kms and c for 10+ kms of nearest place where facility is available is given).										Availability of miscellaneous facilities (If amenities available code -Yes is given, If not available within the village , the distance range code viz; a for < 5 Kms, b for 5-10 Kms and c for 10+ kms of nearest place where facility is available is given).							
Connected to national highway(NH)	Connected to state highway(SH)	Connected to major district road (MDR)	Connected to others district road	Pucca roads	Kutchcha roads	Water bounded macadam(WBM) roads	Navigable waterway (river/canal)(NW)	Footpaths (FP)	Commercial & Co-operative Banks	ATM	Agricultural Credit Societies	Self-Help Group (SHG)	Public distribution system (PDS) shop	Mandis / Regular market	Weekly Haat	Location code no.	
68	69	70	71	72	73	74	75	76	77	78	79	80	81	82	83	3	
																Location Code:0072	
c	Yes	Yes	Yes	Yes	Yes	Yes	c	Yes	b	b	b	Yes	Yes	b		b 605343	
c	c	Yes	Yes	Yes	Yes	b	c	Yes	c	c	b	Yes	Yes	c		b 605344	
c	Yes	Yes	Yes	Yes	Yes	Yes	c	Yes	c	c	c	Yes	a	c		b 605345	
c	b	b	b	a	Yes	b	c	Yes	b	b	b	Yes	b	b		b 605346	
						Un-inhabited										605347	
c	c	Yes	Yes	Yes	Yes	Yes	Yes	Yes	c	c	Yes	Yes	b	c		b 605348	
c	c	Yes	Yes	Yes	Yes	Yes	Yes	Yes	c	c	c	Yes	Yes	c		b 605349	
c	c	c	c	Yes	Yes	Yes	c	Yes	c	c	b	Yes	Yes	c		b 605350	
c	Yes	Yes	Yes	Yes	Yes	Yes	Yes	Yes	b	b	b	Yes	b	b		b 605351	
c	Yes	b	b	Yes	Yes	Yes	c	Yes	b	b	b	Yes	Yes	b		b 605352	
						Un-inhabited										605353	
c	c	c	c	Yes	Yes	b	c	Yes	c	c	c	Yes	Yes	c		b 605354	
c	c	c	Yes	Yes	Yes	Yes	c	Yes	c	c	c	Yes	a	c		b 605355	
c	Yes	Yes	Yes	Yes	Yes	Yes	c	Yes	c	c	c	Yes	b	c		b 605356	
c	c	c	c	Yes	Yes	Yes	Yes	Yes	c	c	c	Yes	b	c		b 605357	
c	c	c	c	Yes	Yes	Yes	Yes	Yes	c	c	c	Yes	b	c		b 605358	
c	c	c	c	Yes	Yes	Yes	b	Yes	c	c	c	Yes	Yes	c		b 605359	
c	c	c	c	Yes	Yes	Yes	b	Yes	c	c	c	Yes	b	c		b 605360	
c	c	Yes	Yes	Yes	Yes	Yes	c	Yes	c	c	c	Yes	Yes	c		b 605361	
c	c	c	c	a	Yes	b	c	Yes	c	c	b	a	b	c		b 605362	
c	c	c	c	Yes	Yes	b	c	Yes	c	c	a	Yes	Yes	c		Yes 605363	
						Un-inhabited										605364	
c	Yes	Yes	Yes	Yes	Yes	Yes	c	Yes	Yes	c	Yes	Yes	Yes	c		b 605365	

Availability of miscellaneous facilities (If amenities available code -Yes is given, If not available within the village , the distance range code viz; a for < 5 Kms, b for 5-10 Kms and c for 10+ kms of nearest place where facility is available is given).

Sl.No	Name of the village	Location code no.	Agricultural marketing society	Integrated Child Development Scheme (Nutritional Centres)	Anganwadi Centre (Nutritional Centres)	Others (Nutritional Centres)	ASHA (Accredited Social Health Activist)	Community centre with/without TV	Sports Field,	Sports Club / Recreation Centre	Cinema / Video Hall	Public Library	Public Reading Room	Newspaper Supply	Assembly Polling station	Birth & Death Registration Office
1	2	3	84	85	86	87	88	89	90	91	92	93	94	95	96	97
Name of CD Block:-Challakere																
116	Kurudihalli	605343	b	Yes	Yes	b	Yes	b	b	b	b	b	b	Yes	Yes	Yes
117	Ramajogihalli	605344	c	Yes	Yes	b	Yes	c	b	b	c	c	c	Yes	Yes	Yes
118	Balenahalli	605345	c	Yes	Yes	b	Yes	c	b	b	c	c	c	Yes	Yes	Yes
119	Nandanahalli	605346	b	Yes	Yes	b	a	b	b	b	b	b	b	Yes	Yes	Yes
120	Govinahal (B)	605347				Un-inhabited										
121	Chikkamadhure	605348	c	Yes	Yes	c	b	c	b	b	c	c	c	Yes	Yes	Yes
122	Hiremadhure	605349	c	Yes	Yes	c	Yes	c	b	b	c	c	c	Yes	Yes	Yes
123	Sevalalnagar	605350	c	Yes	Yes	b	Yes	c	b	b	c	c	c	Yes	Yes	Yes
124	Kammathmarikunte	605351	b	Yes	Yes	b	a	b	b	b	b	b	b	Yes	Yes	Yes
125	Hotteppanahalli	605352	b	Yes	Yes	b	Yes	b	b	b	b	b	Yes	Yes	Yes	Yes
126	Jangamarahalli (B)	605353				Un-inhabited										
127	Reddihalli	605354	c	Yes	Yes	b	Yes	c	b	b	c	c	c	Yes	Yes	Yes
128	Kasturi Thimmanahalli	605355	c	Yes	Yes	b	a	c	b	b	c	c	c	Yes	Yes	Yes
129	Dyavaranahalli	605356	c	a	a	c	a	c	b	b	c	c	c	a	a	Yes
130	Vaderahalli	605357	c	Yes	Yes	c	Yes	Yes	b	b	c	Yes	Yes	Yes	Yes	Yes
131	Bomberahalli	605358	c	Yes	Yes	c	a	Yes	b	b	c	b	b	Yes	Yes	Yes
132	Devara Marikunte	605359	c	Yes	Yes	c	Yes	Yes	b	b	c	Yes	Yes	Yes	Yes	Yes
133	Nallurahalli	605360	c	a	a	b	b	c	b	b	c	c	b	Yes	a	Yes
134	Chikkenahalli	605361	c	Yes	Yes	c	Yes	c	b	b	c	c	c	Yes	Yes	Yes
135	Badavanahalli Kaval (B)	605362	c	a	a	a	b	b	b	b	c	c	c	b	b	Yes
136	Gopanahalli	605363	c	Yes	Yes	c	Yes	c	b	b	c	Yes	Yes	Yes	Yes	Yes
137	Mummadisagara (B)	605364				Un-inhabited										
138	Sanikere	605365	c	Yes	Yes	b	Yes	Yes	b	b	c	Yes	Yes	Yes	Yes	Yes

Village Directory
Land use(as in 2009)

Availability of electricity (Yes/No)				Land Use								
				Nearest Town	Area under different types of land use (in hectares rounded up to one decimal place)							
Power Supply for Domestic Use (ED)	Power Supply for Agricultural Use (EAG)	Power Supply for Commercial Use (EC)	Power Supply for All Uses (EA)	Name	Distance range code i.e. a for < 5 Kms, b for 5-10 Kms and c for 10+ kms .	Forests	Area under Non-agricultural Uses	Barren and Un-cultivable land	Permanent Pastures and Other Grazing Lands	Land Under Miscellaneous Tree Crops etc.	Culturable Waste Land	Location code no.
98	99	100	101	102	103	104	105	106	107	108	109	3
												Location Code:0072
No	No	No	Yes	CHALLAKERE	b	0	26.4	46.7	54.8	14.2	0	605343
No	No	No	Yes	CHALLAKERE	c	0	0	0	98.9	0	0	605344
No	No	No	Yes	CHALLAKERE	c	0	12.6	17.6	39.7	0	0	605345
No	No	No	Yes	CHALLAKERE	b	0	0	8.6	0	0	6.6	605346
Un-inhabited						0	0	0	0	0	0	605347
No	No	No	Yes	CHALLAKERE	c	0	87.5	0	185.4	19.4	141.7	605348
No	No	No	Yes	CHALLAKERE	c	0	166	0	0	121.6	85.4	605349
No	No	No	Yes	CHALLAKERE	c	0	0	6.1	0	0	1.8	605350
No	No	No	Yes	CHALLAKERE	b	0	3.8	52.7	1.2	0	0	605351
No	No	No	Yes	CHALLAKERE	b	0	14.7	87	73.4	0	0	605352
Un-inhabited						0	0	0	0	0	0	605353
No	No	No	Yes	CHALLAKERE	c	0	11.7	0	66.8	0	12.1	605354
No	No	No	Yes	CHALLAKERE	c	0	1.1	4.9	34.2	0	16.2	605355
No	No	No	Yes	CHALLAKERE	c	0	2.8	1	2.2	0	0	605356
No	No	No	Yes	CHALLAKERE	c	0	108.1	40.6	19.8	0	36.4	605357
No	No	No	Yes	CHALLAKERE	c	0	51.2	9.4	32.5	0	0	605358
No	No	No	Yes	CHALLAKERE	c	0	96.8	15.5	123.9	0	91.2	605359
No	No	No	Yes	CHALLAKERE	c	0	51.5	9.4	32.5	0	33	605360
No	No	No	Yes	CHALLAKERE	c	0	77.1	0	62.4	0	0	605361
No	No	No	Yes	CHALLAKERE	c	0	0	10.2	1078.9	0	165.9	605362
No	No	No	Yes	CHALLAKERE	c	0	105.6	6.3	0	0	105.6	605363
Un-inhabited						0	0	0	0	0	0	605364
No	No	No	Yes	CHALLAKERE	c	0	291.7	152.8	0	293.9	0	605365

			Land Use: Area under different types of land use (in hectares rounded up to one decimal place)					Area irrigated by source (in hectare).				
Sl.No	Name of the village	Location code no.	Fallow lands other than current fallows	Current Fallows	Net Area Sown	Total Irrigated Land Area	Total Un-irrigated Land Area	Canals (C)	Wells/Tube-wells(W/TW)	Tanks/Lakes(T/L)	Water Falls(WF)	Others(O)
1	2	3	110	111	112	113	114	115	116	117	118	119
Name of CD Block:-Challakere												
116	Kurudihalli	605343	0	0	1054.7	30.4	1024.3	0	30.4	0	0	0
117	Ramajogihalli	605344	0	0	951.6	2.7	948.9	0	2.7	0	0	0
118	Balenahalli	605345	0	0	666.2	60.9	605.3	0	60.9	0	0	0
119	Nandanahalli	605346	0	0	116.4	28.2	88.2	0	28.2	0	0	0
120	Govinahal (B)	605347	0	0	0	0	0	0	0	0	0	0
121	Chikkamadhure	605348	0	0	643.9	158.2	485.7	0	158.2	0	0	0
122	Hiremadhure	605349	0	0	732.5	139.7	592.9	0	139.7	0	0	0
123	Sevalalnagar	605350	0	0	234.9	34.5	200.4	0	34.5	0	0	0
124	Kammathmarikunte	605351	0	0	571.2	17.6	553.7	0	17.6	0	0	0
125	Hotteppanahalli	605352	0	0	1026.4	364.2	662.2	0	364.2	0	0	0
126	Jangamarahalli (B)	605353	0	0	0	0	0	0	0	0	0	0
127	Reddihalli	605354	5.3	7.7	1251.4	149.7	1101.6	0	149.7	0	0	0
128	Kasturi Thimmanahalli	605355	8.1	4.8	974.1	141.6	832.5	0	141.6	0	0	0
129	Dyavaranahalli	605356	0	0	98.9	5.3	93.6	0	5.3	0	0	0
130	Vaderahalli	605357	0	0	592.2	28.8	563.4	0	28.8	0	0	0
131	Bomberahalli	605358	0	0	400.3	161.8	238.5	0	161.8	0	0	0
132	Devara Marikunte	605359	0	0	1944.6	38.1	1906.6	0	38.1	0	0	0
133	Nallurahalli	605360	0	0	485.7	121.4	364.3	0	121.4	0	0	0
134	Chikkenahalli	605361	33.9	0	345.8	115.4	230.4	0	115.4	0	0	0
135	Badavanahalli Kaval (B)	605362	28.3	11.3	849.5	352.1	497.4	0	352.1	0	0	0
136	Gopanahalli	605363	0	13.9	845.3	157	688.3	0	157	0	0	0
137	Mummadisagara (B)	605364	0	0	0	0	0	0	0	0	0	0
138	Sanikere	605365	215	0	1483.4	190	1293.4	0	62.3	127.7	0	0

Name of three most important commodities manufactured

First	Second	Third	Name of the village	Location code no.
120	121	122	2	3
				Location Code:0072
-	-	-	Kurudihalli	205
-	-	-	Ramajogihalli	206
-	-	-	Balenahalli	207
-	-	-	Nandanahalli	208
	Un-inhabited		Govinahal (B)	209
-	-	-	Chikkamadhure	210
-	-	-	Hiremadhure	211
-	-	-	Sevalalnagar	212
-	-	-	Kammathmarikunte	213
-	-	-	Hotteppanahalli	214
	Un-inhabited		Jangamarahalli (B)	215
-	-	-	Reddihalli	216
-	-	-	Kasturi Thimmanahalli	217
-	-	-	Dyavaranahalli	218
-	-	-	Vaderahalli	219
-	-	-	Bomberahalli	220
-	-	-	Devara Marikunte	221
-	-	-	Nallurahalli	222
-	-	-	Chikkenahalli	223
-	-	-	Badavanahalli Kaval (B)	224
-	-	-	Gopanahalli	225
	Un-inhabited		Mummadisagara (B)	226
-	-	-	Sanikere	227

Sl.No	Name of the village	Location code no.	Total area of the village (in hectares rounded up to one decimal place)	Total population (2011 census)	Number of households (2011 census)	Number of educational amenities available. (If not available within the village , the distance range code viz; a for < 5 Kms, b for 5-10 Kms and c for 10+ kms of nearest place where facility is available is given).								
						Pre-Primary school (PP)	Primary school (P)	Middle school (M)	Secondary School (S)	Senior Secondary school (SS)	Degree college of arts science & commerce (ASC)	Engineering college(EC)	Medical college (MC)	Management institute (MI)
1	2	3	4	5	6	7	8	9	10	11	12	13	14	15
Name of CD Block:-Challakere														
139	Ganjigunte	605366	1013.1	1476	309	c	3	1	c	c	c	c	c	c
140	Sanikere Kaval (B)	605367	228.4	0	0						Un-inhabited			
141	Heggere	605368	1046.7	1497	332	a	2	1	a	c	c	c	c	c
142	Kaparahalli	605369	968.9	1531	360	a	2	1	1	c	c	c	c	c
143	Jadekunte	605370	670.6	1111	246	b	2	a	a	c	c	c	c	c
144	Badavanahalli (B)	605371	142.9	344	79	b	a	a	b	b	c	c	c	c
145	Lakumagondanahalli	605372	439.5	63	16	a	1	a	a	a	c	c	c	c
146	Moduru Kaval	605373	161.8	79	13	a	a	a	a	a	c	c	c	c
147	Moduru	605374	440.8	593	114	a	1	a	a	a	c	c	c	c
148	Jajuru Kaval	605375	2360.8	140	23	a	1	b	a	a	c	c	c	c
149	Jajur	605376	1528	4674	975	1	4	2	2	1	c	c	a	c
150	Nagagondanahalli	605377	1007.4	1594	344	a	1	1	a	a	c	c	c	c
151	Haligondanahalli	605378	812.2	1161	259	a	1	1	a	b	c	c	c	c
152	Haravigondanahalli	605379	1707.7	1454	317	1	2	1	1	c	c	c	c	c
153	Pagadalabande	605380	1171.4	3460	706	a	4	3	1	c	c	c	c	c
154	Pagadalabande Kaval	605381	577.1	45	9	a	a	1	1	c	c	c	c	c
155	Putloorahalli	605382	641.6	1020	232	2	1	1	b	b	b	c	c	c
156	Putloorahalli Kaval	605383	1158	0	0						Un-inhabited			
157	Korlakunte	605384	732.3	1564	363	1	1	1	b	b	b	c	c	c
158	Bommanakunte	605385	939.6	1265	276	b	2	1	b	b	1	c	c	c
159	Junjaragunte	605386	527.4	1412	336	1	1	1	1	b	b	c	c	c
160	Thimmannanahalli	605387	539.4	389	75	a	a	a	a	b	b	c	c	c
161	Chattekamba	605388	778	1118	216	1	1	1	a	b	b	c	b	c

Number of educational amenities available. (If not available within the village , the distance range code viz; a for < 5 Kms, b for 5-10 Kms and c for 10+ kms of nearest place where facility is available is given).

Number of Medical Amenities available. (If not available within the village , the distance range code viz; a for < 5 Kms, b for 5-10 Kms and c for 10+ kms of nearest place where facility is available is given).

Polytechnic (Pt)	Vocational training school /TTI	Non-formal training centre (NFTC)	Special school for disabled (SSD)	Others (specify)	Community health centre (CHC)	Primary health centre (PHC)	Primary health sub centre (PHS)	Maternity and child welfare centre (MCW)	T.B. clinic (TBC)	Hospital-allopathic (HA)	Hospital-alternative medicine (HO)	Dispensary (D)	Veterinary hospital (VH)	Mobile health clinic(MHC)	Family welfare centre (FWC)	Location code no.
16	17	18	19	20	21	22	23	24	25	26	27	28	29	30	31	3
																Location Code:0072
c	c	c	c	c	c	c	1	c	c	c	c	c	a	c	1	605366
					Un-inhabited											605367
c	c	c	c	c	c	c	a	c	c	c	c	c	a	c	a	605368
c	c	c	c	c	c	b	1	b	b	c	c	c	1	c	1	605369
c	c	c	c	c	c	b	b	b	b	c	c	c	a	c	b	605370
c	c	c	c	c	c	c	b	c	c	c	c	c	c	c	b	605371
c	c	c	c	c	a	a	a	a	a	c	c	c	c	c	a	605372
c	c	c	c	c	a	a	a	a	a	c	c	c	a	c	a	605373
c	c	c	c	c	c	a	a	a	a	c	c	a	a	a	a	605374
c	c	c	c	c	a	b	b	b	b	c	c	c	1	b	b	605375
c	c	c	c	c	c	1	1	1	1	c	c	c	b	c	1	605376
c	c	c	c	c	a	a	a	a	a	c	c	c	a	c	a	605377
c	c	c	c	c	b	b	b	b	b	c	c	c	b	c	b	605378
c	c	c	c	c	c	c	b	c	c	c	c	c	c	c	b	605379
c	c	c	c	c	c	c	1	c	c	c	c	c	c	c	1	605380
c	c	c	c	c	c	c	b	c	c	c	c	c	c	c	b	605381
c	c	c	c	c	b	a	a	a	a	c	c	c	b	c	a	605382
					Un-inhabited											605383
c	c	c	c	c	b	b	1	b	b	c	b	c	a	c	1	605384
c	1	1	1	c	b	c	a	c	c	c	b	b	b	c	a	605385
c	c	c	c	c	b	b	1	b	b	c	c	b	c	b	1	605386
c	c	c	c	c	b	b	b	b	b	c	c	b	c	b	b	605387
c	c	c	c	c	b	b	b	b	b	c	c	b	c	b	b	605388

			Number of Non-Government Medical Amenities available.							Availability of drinking water - (Yes / No)			
Sl.No	Name of the village	Location code no.	Charitable non Govt. hospital/Nursing home.	Medical practitioner with MBBS Degree	Medical practitioner with other degree	Medical practitioner with no degree	Traditional practitioner and faith healer .	Medicine Shop	Others	Tap water (Treated/Untreated)	Well water (Covered / Uncovered well)	Hand Pump	Tube wells / Bore well
1	2	3	32	33	34	35	36	37	38	39	40	41	42
Name of CD Block:-Challakere													
139	Ganjigunte	605366	0	0	0	0	0	0	0	Yes	No	Yes	Yes
140	Sanikere Kaval (B)	605367						Un-inhabited					
141	Heggere	605368	0	0	1	0	0	0	0	Yes	No	Yes	Yes
142	Kaparahalli	605369	0	0	0	0	0	0	0	Yes	Yes	Yes	Yes
143	Jadekunte	605370	0	0	1	0	0	0	0	Yes	Yes	Yes	Yes
144	Badavanahalli (B)	605371	0	0	0	0	0	0	0	No	No	Yes	Yes
145	Lakumagondanahalli	605372	0	0	0	0	0	0	0	Yes	No	Yes	Yes
146	Moduru Kaval	605373	0	0	0	0	0	0	0	No	No	Yes	No
147	Moduru	605374	0	0	0	0	0	0	0	Yes	No	Yes	Yes
148	Jajuru Kaval	605375	0	0	0	0	0	0	0	No	No	Yes	No
149	Jajur	605376	0	0	0	0	0	1	0	Yes	No	Yes	Yes
150	Nagagondanahalli	605377	0	0	1	0	0	0	0	Yes	Yes	Yes	Yes
151	Haligondanahalli	605378	0	0	1	0	0	0	0	Yes	No	Yes	Yes
152	Haravigondanahalli	605379	0	0	1	0	0	0	0	Yes	No	Yes	Yes
153	Pagadalabande	605380	0	0	0	0	0	0	0	Yes	No	Yes	Yes
154	Pagadalabande Kaval	605381	0	0	0	0	0	0	0	Yes	No	Yes	Yes
155	Putloorahalli	605382	0	0	1	0	0	0	0	Yes	No	Yes	Yes
156	Putloorahalli Kaval	605383						Un-inhabited					
157	Korlakunte	605384	0	0	0	0	0	0	0	Yes	No	Yes	Yes
158	Bommanakunte	605385	0	0	1	0	0	0	0	Yes	No	Yes	Yes
159	Junjaragunte	605386	0	0	0	0	0	0	0	Yes	No	Yes	Yes
160	Thimmannanahalli	605387	0	0	0	0	0	0	0	No	No	Yes	Yes
161	Chattekamba	605388	0	0	1	0	0	0	0	Yes	No	Yes	Yes

Village Directory
Land use(as in 2009)

Availability of drinking water - (Yes / No)				Availability of toilet & others (Yes / No)				Communication and transport facilities (If amenities available code -Yes is given except for Village Pin Code ,If not available within the village , the distance range code viz; a for < 5 Kms, b for 5-10 Kms and c for 10+ kms of nearest place where facility is available is given).							
Spring	River / Canal	Tank / Pond / Lake	Others	Community toilet including bath.	Community toilet excluding bath.	Rural sanitary mart or sanitary hardware outlet available near the village.	Community bio- gas or recycle of waste for productive use.	Post office(PO)	Sub post office (SPO)	Post & Telegraph office (P&TO)	Village Pin Code	Telephones (Land lines)	Public call office (PCO)	Mobile phone coverage	Location code no.
43	44	45	46	47	48	49	50	51	52	53	54	55	56	57	3
															Location Code:0072
No	No	Yes	No	No	No	No	No	c	a	c	577522	Yes	b	Yes	605366
							Un-inhabited								605367
No	No	No	No	No	No	No	No	c	a	a	577522	Yes	b	Yes	605368
No	No	No	No	No	Yes	No	No	c	Yes	c	577522	Yes	b	Yes	605369
No	No	No	No	No	Yes	No	No	c	a	c	577522	Yes	b	Yes	605370
No	No	No	No	No	No	No	No	b	b	b	577522	b	b	Yes	605371
No	No	No	No	No	No	No	No	c	a	a	577436	Yes	Yes	Yes	605372
No	No	No	No	No	No	No	No	c	b	c	577522	a	b	Yes	605373
No	Yes	No	No	No	No	No	No	c	a	a	577537	Yes	Yes	Yes	605374
No	No	No	No	No	No	No	No	c	b	c	577522	a	b	Yes	605375
No	Yes	Yes	No	No	No	No	No	c	Yes	Yes	577522	Yes	Yes	Yes	605376
No	Yes	Yes	No	No	No	No	No	c	a	a	577522	Yes	Yes	Yes	605377
No	Yes	No	No	No	No	No	No	c	b	b	577522	Yes	Yes	Yes	605378
No	No	Yes	No	No	No	No	No	c	Yes	c	577522	Yes	b	Yes	605379
No	No	No	No	No	No	No	No	c	Yes	c	577522	Yes	b	Yes	605380
No	No	Yes	No	No	No	No	No	c	b	c	577522	a	b	Yes	605381
No	No	Yes	No	No	No	No	No	b	a	b	577538	b	b	Yes	605382
							Un-inhabited								605383
No	No	No	No	No	No	No	No	b	Yes	b	577538	b	b	Yes	605384
No	Yes	No	No	No	No	No	No	b	b	b	577538	b	b	Yes	605385
No	No	No	No	No	No	No	No	b	Yes	b	577542	Yes	Yes	Yes	605386
No	No	No	No	No	No	No	No	b	a	b	577538	Yes	b	Yes	605387
No	No	No	No	No	No	No	No	a	a	b	577538	Yes	Yes	Yes	605388

Communication and transport facilities (If amenities available code - Yes is given except for Village Pin Code ,If not available within the village , the distance range code viz; a for < 5 Kms, b for 5-10 Kms and c for 10+ kms of nearest place where facility is available is given).

Sl.No	Name of the village	Location code no.	Internet cafes/ Common service centre (CSC)	Private courier facility	Bus service (Public & Private)	Railway stations	Auto/Modified Autos	Taxis and Vans	Tractors	Cycle-pulled rickshaws(Manual & Machine driven)	Carts driven by animals	Sea /River ferry service
1	2	3	58	59	60	61	62	63	64	65	66	67
Name of CD Block:-Challakere												
139	Ganjigunte	605366	c	c	Yes	c	Yes	Yes	Yes	c	Yes	c
140	Sanikere Kaval (B)	605367					Un-inhabited					
141	Heggere	605368	c	c	Yes	c	Yes	c	Yes	c	Yes	c
142	Kaparahalli	605369	c	c	Yes	c	Yes	c	Yes	Yes	Yes	c
143	Jadekunte	605370	c	c	Yes	c	Yes	c	Yes	Yes	Yes	c
144	Badavanahalli (B)	605371	c	c	b	c	b	c	b	c	b	c
145	Lakumagondanahalli	605372	c	c	Yes	c	b	c	Yes	c	Yes	c
146	Moduru Kaval	605373	c	c	Yes	c	b	c	c	c	b	c
147	Moduru	605374	c	c	Yes	c	b	c	Yes	c	Yes	c
148	Jajuru Kaval	605375	c	c	a	c	b	c	c	c	b	c
149	Jajur	605376	c	c	Yes	c	b	c	Yes	c	Yes	c
150	Nagagondanahalli	605377	c	c	Yes	c	b	c	Yes	c	Yes	c
151	Haligondanahalli	605378	c	c	Yes	c	b	c	Yes	c	Yes	c
152	Haravigondanahalli	605379	c	c	Yes	c	b	c	Yes	c	Yes	c
153	Pagadalabande	605380	c	c	Yes	c	b	c	Yes	c	Yes	c
154	Pagadalabande Kaval	605381	c	c	Yes	c	b	c	Yes	c	Yes	c
155	Putloorahalli	605382	c	c	Yes	c	b	c	Yes	Yes	Yes	c
156	Putloorahalli Kaval	605383					Un-inhabited					
157	Korlakunte	605384	c	c	Yes	c	b	c	Yes	c	Yes	c
158	Bommanakunte	605385	c	c	Yes	c	b	c	Yes	c	Yes	c
159	Junjaragunte	605386	c	Yes	Yes	c	Yes	Yes	Yes	c	Yes	c
160	Thimmannanahalli	605387	c	c	a	c	b	c	c	c	Yes	c
161	Chattekamba	605388	c	c	Yes	c	b	c	Yes	c	Yes	c

Village Directory
Land use(as in 2009)

Village connected to highways,village roads, banks & credit societies (If amenities available code -Yes is given, If not available within the village , the distance range code viz; a for < 5 Kms, b for 5-10 Kms and c for 10+ kms of nearest place where facility is available is given).												Availability of miscellaneous facilities (If amenities available code -Yes is given, If not available within the village , the distance range code viz; a for < 5 Kms, b for 5-10 Kms and c for 10+ kms of nearest place where facility is available is given).				
Connected to national highway(NH)	Connected to state highway(SH)	Connected to major district road (MDR)	Connected to others district road	Pucca roads	Kutchcha roads	Water bounded macadam(WBM) roads	Navigable waterway (river/canal)(NW)	Footpaths (FP)	Commercial & Co-operative Banks	ATM	Agricultural Credit Societies	Self-Help Group (SHG)	Public distribution system (PDS) shop	Mandis / Regular market	Weekly Haat	Location code no.
68	69	70	71	72	73	74	75	76	77	78	79	80	81	82	83	3
																Location Code:0072
c	c	Yes	Yes	Yes	Yes	Yes	Yes	Yes	c	c	c	Yes	Yes	c		b 605366
							Un-inhabited									605367
c	Yes	Yes	Yes	Yes	Yes	Yes	c	Yes	c	c	c	Yes	Yes	c		b 605368
c	c	c	c	Yes	Yes	Yes	c	Yes	b	c	c	Yes	Yes	c		b 605369
c	c	c	c	Yes	Yes	Yes	c	Yes	b	c	c	Yes	b	c		b 605370
c	c	c	c	b	Yes	Yes	c	Yes	c	c	b	Yes	b	c		b 605371
c	c	c	Yes	Yes	Yes	b	Yes	Yes	a	c	b	b	a	c		a 605372
c	c	c	c	a	Yes	b	Yes	Yes	b	c	b	b	b	c		b 605373
c	c	c	Yes	Yes	Yes	b	Yes	Yes	b	c	a	Yes	b	c		b 605374
c	c	c	c	a	Yes	b	Yes	Yes	b	c	b	a	a	c		b 605375
c	c	Yes	Yes	Yes	Yes	Yes	Yes	Yes	Yes	c	c	Yes	Yes	c		Yes 605376
c	c	Yes	Yes	Yes	Yes	b	Yes	Yes	a	c	b	Yes	Yes	c		b 605377
c	c	Yes	Yes	Yes	Yes	b	Yes	Yes	b	c	a	Yes	Yes	c		b 605378
c	c	c	c	Yes	Yes	Yes	Yes	Yes	c	c	c	Yes	Yes	c		b 605379
c	c	c	c	Yes	Yes	Yes	Yes	Yes	c	c	c	Yes	Yes	c		Yes 605380
c	c	c	c	Yes	Yes	Yes	c	Yes	c	c	c	a	b	c		b 605381
c	c	c	c	a	Yes	b	c	Yes	c	c	b	Yes	a	c		b 605382
							Un-inhabited									605383
c	c	c	c	b	Yes	b	c	Yes	c	c	b	Yes	Yes	c		b 605384
c	c	c	c	a	Yes	b	Yes	Yes	c	c	b	Yes	Yes	c		b 605385
c	c	c	c	a	Yes	Yes	Yes	Yes	b	c	Yes	Yes	Yes	c		b 605386
c	c	c	c	a	Yes	b	c	Yes	b	c	b	Yes	a	c		b 605387
c	c	c	c	Yes	Yes	b	c	Yes	c	c	c	Yes	b	c		b 605388

Availability of miscellaneous facilities (If amenities available code -Yes is given, If not available within the village , the distance range code viz; a for < 5 Kms, b for 5-10 Kms and c for 10+ kms of nearest place where facility is available is given).

Sl.No	Name of the village	Location code no.	Agricultural marketing society	Integrated Child Development Scheme (Nutritional Centres)	Anganwadi Centre (Nutritional Centres)	Others (Nutritional Centres)	ASHA (Accredited Social Health Activist)	Community centre with/without TV	Sports Field,	Sports Club / Recreation Centre	Cinema / Video Hall	Public Library	Public Reading Room	Newspaper Supply	Assembly Polling station	Birth & Death Registration Office
1	2	3	84	85	86	87	88	89	90	91	92	93	94	95	96	97
Name of CD Block:-Challakere																
139	Ganjigunte	605366	c	Yes	Yes	c	Yes	c	b	b	c	c	c	Yes	Yes	Yes
140	Sanikere Kaval (B)	605367	Un-inhabited													
141	Heggere	605368	c	Yes	Yes	b	Yes	a	b	b	c	Yes	Yes	Yes	Yes	Yes
142	Kaparahalli	605369	c	Yes	Yes	Yes	Yes	b	b	b	c	b	b	Yes	Yes	Yes
143	Jadekunte	605370	c	Yes	Yes	b	Yes	c	b	b	c	c	c	Yes	Yes	Yes
144	Badavanahalli (B)	605371	c	a	a	b	b	b	b	b	c	c	c	b	b	Yes
145	Lakumagondanahalli	605372	c	a	a	c	a	a	b	b	c	a	a	a	a	Yes
146	Moduru Kaval	605373	c	a	a	c	a	b	b	b	c	b	b	a	a	Yes
147	Moduru	605374	c	Yes	Yes	b	a	c	b	b	c	a	a	Yes	Yes	Yes
148	Jajuru Kaval	605375	c	a	a	b	a	a	b	b	c	b	b	a	a	Yes
149	Jajur	605376	c	Yes	Yes	b	Yes	c	b	b	c	Yes	Yes	Yes	Yes	Yes
150	Nagagondanahalli	605377	c	Yes	Yes	b	Yes	a	b	b	c	a	a	Yes	Yes	Yes
151	Haligondanahalli	605378	c	Yes	Yes	b	Yes	b	b	b	c	b	b	Yes	Yes	Yes
152	Haravigondanahalli	605379	c	Yes	Yes	Yes	Yes	c	b	b	c	c	c	Yes	Yes	Yes
153	Pagadalabande	605380	c	Yes	Yes	Yes	Yes	c	b	b	c	Yes	Yes	Yes	Yes	Yes
154	Pagadalabande Kaval	605381	c	a	a	b	a	c	b	b	c	c	c	a	b	Yes
155	Putloorahalli	605382	c	Yes	Yes	b	Yes	b	Yes	b	b	c	b	Yes	Yes	Yes
156	Putloorahalli Kaval	605383	Un-inhabited													
157	Korlakunte	605384	c	Yes	Yes	b	Yes	b	b	b	c	c	c	Yes	Yes	Yes
158	Bommanakunte	605385	c	Yes	Yes	b	Yes	c	b	b	b	b	b	Yes	Yes	Yes
159	Junjaragunte	605386	c	Yes	Yes	Yes	Yes	b	b	b	b	b	b	Yes	Yes	Yes
160	Thimmannanahalli	605387	c	a	a	a	a	b	b	b	b	b	b	a	a	Yes
161	Chattekamba	605388	c	Yes	Yes	c	Yes	c	b	b	b	b	b	Yes	Yes	Yes

Village Directory
Land use(as in 2009)

Availability of electricity (Yes/No)				Land Use								
				Nearest Town	Area under different types of land use (in hectares rounded up to one decimal place)							
Power Supply for Domestic Use (ED)	Power Supply for Agricultural Use (EAG)	Power Supply for Commercial Use (EC)	Power Supply for All Uses (EA)	Name	Distance range code i.e. a for < 5 Kms, b for 5-10 Kms and c for 10+ kms .	Forests	Area under Non-agricultural Uses	Barren and Un-cultivable land	Permanent Pastures and Other Grazing Lands	Land Under Miscellaneous Tree Crops etc.	Culturable Waste Land	Location code no.
98	99	100	101	102	103	104	105	106	107	108	109	3
												Location Code:0072
No	No	No	Yes	CHALLAKERE	c	0	14.2	109.3	63.8	34.7	87.5	605366
Un-inhabited						0	0	0	0	0	0	605367
No	No	No	Yes	CHALLAKERE	c	0	28.4	0	0	16.4	0	605368
No	No	No	Yes	CHALLAKERE	c	0	2.4	0.5	68.9	0	31.6	605369
No	No	No	Yes	CHALLAKERE	c	0	1.4	2.8	107.6	0	19.5	605370
No	No	No	Yes	CHALLAKERE	c	0	0	4.4	2.6	0	22.7	605371
No	No	No	Yes	CHALLAKERE	c	0	0	65.8	0	0	5.9	605372
No	No	No	Yes	CHALLAKERE	c	0	58.9	6.3	0	8.1	0	605373
No	No	No	Yes	CHALLAKERE	c	0	9.1	9.4	28.4	0	14.2	605374
No	No	No	Yes	CHALLAKERE	c	890.3	44.6	1.4	33.2	0	28.3	605375
No	No	No	Yes	CHALLAKERE	c	0	173.6	51.2	251.8	0	27.9	605376
No	No	No	Yes	CHALLAKERE	c	63.8	0	130.4	0	0	37.1	605377
No	No	No	Yes	CHALLAKERE	c	0	0	102.9	0	0	30.6	605378
No	No	No	Yes	CHALLAKERE	c	0	297.4	0	0	0	678.5	605379
No	No	No	Yes	CHALLAKERE	c	0	158.3	0	0	0	218.3	605380
No	No	No	Yes	CHALLAKERE	c	0	113.5	0	0	0	10.5	605381
No	No	No	Yes	CHALLAKERE	c	0	0	92	0	0	70.1	605382
Un-inhabited						0	0	0	0	0	0	605383
No	No	No	Yes	CHALLAKERE	c	0	0	117.7	0	0	47.3	605384
No	No	No	Yes	CHALLAKERE	c	0	204.4	0	0	0	14.4	605385
No	No	No	Yes	CHALLAKERE	c	0	88.4	0.9	0	0	93.8	605386
No	No	No	Yes	CHALLAKERE	c	0	82.1	0	0	0	52.1	605387
No	No	No	Yes	CHALLAKERE	c	0	118.3	0	0	0	101.1	605388

Sl.No	Name of the village	Location code no.	Land Use: Area under different types of land use (in hectares rounded up to one decimal place)					Area irrigated by source (in hectare).				
			Fallow lands other than current fallows	Current Fallows	Net Area Sown	Total Irrigated Land Area	Total Un-irrigated Land Area	Canals (C)	Wells/Tube-wells(W/TW)	Tanks/Lakes(T/L)	Water Falls(WF)	Others(O)
1	2	3	110	111	112	113	114	115	116	117	118	119
Name of CD Block:-Challakere												
139	Ganjigunte	605366	72.8	0	630.8	125.5	505.3	0	125.5	0	0	0
140	Sanikere Kaval (B)	605367	0	0	0	0	0	0	0	0	0	0
141	Heggere	605368	315	0	686.9	34.2	652.6	0	34.2	0	0	0
142	Kaparahalli	605369	22.2	10.1	833.1	174.5	658.6	0	174.5	0	0	0
143	Jadekunte	605370	15	8.9	515.3	144.5	370.8	0	144.5	0	0	0
144	Badavanahalli (B)	605371	8.5	6.5	98.3	46.5	51.8	0	46.5	0	0	0
145	Lakumagondanahalli	605372	32.7	0	335	50.9	284.1	0	50.9	0	0	0
146	Moduru Kaval	605373	4.1	0	84.5	6.6	77.9	0	6.6	0	0	0
147	Moduru	605374	8.2	5.3	366.3	27.7	338.6	0	27.7	0	0	0
148	Jajuru Kaval	605375	12.9	4	1346	102.1	1243.8	0	102.1	0	0	0
149	Jajur	605376	21.4	9.7	992.3	279.8	712.5	0	279.8	0	0	0
150	Nagagondanahalli	605377	34.4	0	741.9	65.7	676.2	0	65.7	0	0	0
151	Haligondanahalli	605378	138	0	540.8	66.6	474.2	0	66.6	0	0	0
152	Haravigondanahalli	605379	0	0	731.8	89.9	641.8	0	89.9	0	0	0
153	Pagadalabande	605380	0	0	794.9	69.8	725.1	0	69.8	0	0	0
154	Pagadalabande Kaval	605381	0	0	453.1	37.2	415.9	0	37.2	0	0	0
155	Putloorahalli	605382	0	0	479.5	104.1	375.4	0	104.1	0	0	0
156	Putloorahalli Kaval	605383	0	0	0	0	0	0	0	0	0	0
157	Korlakunte	605384	0	0	567.3	150	417.3	0	150	0	0	0
158	Bommanakunte	605385	0	120	600.8	143.8	457	0	143.8	0	0	0
159	Junjaragunte	605386	0	0	344.4	96.2	248.2	0	96.2	0	0	0
160	Thimmannanahalli	605387	0	0	405.2	9.3	395.9	0	9.3	0	0	0
161	Chattekamba	605388	0	50.3	508.3	68	440.3	0	68	0	0	0

Name of three most important commodities manufactured

First	Second	Third	Name of the village	Location code no.
120	121	122	2	3
				Location Code:0072
-	-	-	Ganjigunte	228
	Un-inhabited		Sanikere Kaval (B)	229
-	-	-	Heggere	230
Sponge Iron			Kaparahalli	231
-	-	-	Jadekunte	232
-	-	-	Badavanahalli (B)	233
-	-	-	Lakumagondanahalli	234
-	-	-	Moduru Kaval	235
-	-	-	Moduru	236
-	-	-	Jajuru Kaval	237
-	-	-	Jajur	238
-	-	-	Nagagondanahalli	239
-	-	-	Haligondanahalli	240
-	-	-	Haravigondanahalli	241
Bed Sheet Making	-	-	Pagadalabande	242
-	-	-	Pagadalabande Kaval	243
-	-	-	Putloorahalli	244
	Un-inhabited		Putloorahalli Kaval	245
-	-	-	Korlakunte	246
-	-	-	Bommanakunte	247
-	-	-	Junjaragunte	248
-	-	-	Thimmannanahalli	249
-	-	-	Chattekamba	250

Sl.No	Name of the village	Location code no.	Total area of the village (in hectares rounded up to one decimal place)	Total population (2011 census)	Number of households (2011 census)	Number of educational amenities available. (If not available within the village , the distance range code viz; a for < 5 Kms, b for 5-10 Kms and c for 10+ kms of nearest place where facility is available is given).								
						Pre-Primary school (PP)	Primary school (P)	Middle school (M)	Secondary School (S)	Senior Secondary school (SS)	Degree college of arts science & commerce (ASC)	Engineering college(EC)	Medical college (MC)	Management institute (MI)
1	2	3	4	5	6	7	8	9	10	11	12	13	14	15
Name of CD Block:-Challakere														
162	Matasamudra	605389	922.1	1459	333	1	1	1	a	b	c	c	c	c
163	Channammanagathihalli	605390	1331.4	1756	379	1	2	1	1	a	c	c	c	c
164	Channammanagatihalli Kaval	605391	1315.3	48	9	a	a	a	a	a	c	c	c	c
165	Purlahalli	605392	777.3	939	214	a	1	1	a	c	c	c	c	c
166	Suranahalli	605393	1249.1	1984	444	a	2	2	b	b	c	c	c	c
167	Chowluru	605394	1380.3	2699	579	1	5	1	1	b	c	c	c	c
168	Viswanathapura	605395	363.1	24	6	a	a	a	b	b	c	c	c	c
169	Parasuramapura	605396	1905.1	10056	2090	1	5	8	2	3	1	c	b	c
170	Gowripura	605397	1446.6	1860	384	a	1	1	1	b	b	c	c	c
171	Pillahalli	605398	1188.8	1443	342	b	1	1	a	b	b	c	c	c
172	Siddheswaranadurga	605399	1421.1	1828	403	1	3	1	1	a	c	c	c	c
173	Mahadevapura	605400	2027.4	2413	587	2	2	2	2	a	c	c	c	c
174	Obanahalli	605401	1083.8	2123	451	b	3	1	a	b	b	c	c	c
175	Chikkachellur	605402	1271.4	1946	392	b	1	1	a	b	b	c	c	c
176	Parashuramapura Kaval	605403	732.6	164	31	a	1	a	a	a	a	c	c	c
177	Chowlur Kaval	605404	899.9	940	203	a	1	a	a	b	c	c	c	c
178	Gosikere Kaval	605405	954.9	147	30	a	a	a	a	b	c	c	c	c
179	Gosikere	605406	488.2	1613	392	1	1	1	1	b	c	c	c	b
180	Konigarahalli Kaval	605407	581.7	315	70	a	a	a	a	b	c	c	c	b
181	Konigarahalli	605408	400.8	542	120	1	2	1	b	b	c	c	c	c
182	Yalagatta	605409	1043.7	2263	494	3	3	1	1	a	c	c	c	c
183	Belagere	605410	1475.4	2769	604	4	3	3	2	2	c	c	c	c
184	Hulikunte	605411	1944	2857	599	3	3	1	1	a	c	c	c	c

Number of educational amenities available. (If not available within the village , the distance range code viz; a for < 5 Kms, b for 5-10 Kms and c for 10+ kms of nearest place where facility is available is given).

Number of Medical Amenities available. (If not available within the village , the distance range code viz; a for < 5 Kms, b for 5-10 Kms and c for 10+ kms of nearest place where facility is available is given).

Polytechnic (Pt)	Vocational training school /TTI	Non-formal training centre (NFTC)	Special school for disabled (SSD)	Others (specify)	Community health centre (CHC)	Primary health centre (PHC)	Primary health sub centre (PHS)	Maternity and child welfare centre (MCW)	T.B. clinic (TBC)	Hospital-allopathic (HA)	Hospital-alternative medicine (HO)	Dispensary (D)	Veterinary hospital (VH)	Mobile health clinic(MHC)	Family welfare centre (FWC)	Location code no.
16	17	18	19	20	21	22	23	24	25	26	27	28	29	30	31	3
																Location Code:0072
c	c	c	c	c	b	b	b	b	b	c	c	b	c	b	b	605389
c	c	c	c	c	c	1	1	1	1	c	c	c	c	c	1	605390
c	b	b	c	c	b	c	a	c	c	b	c	b	b	b	a	605391
c	c	c	c	c	c	c	a	c	c	c	c	c	1	c	a	605392
c	c	c	c	c	c	c	b	c	c	c	c	c	b	c	b	605393
c	c	c	c	c	b	b	b	b	b	c	c	c	b	c	b	605394
c	c	c	c	c	b	b	b	b	b	b	b	b	b	b	b	605395
c	2	1	c	c	1	1	1	1	1	c	c	1	1	c	1	605396
c	c	c	c	c	b	b	b	b	b	c	c	c	b	b	b	605397
c	c	c	c	c	b	b	b	b	b	c	c	c	1	c	b	605398
c	c	c	c	c	c	1	b	1	1	c	c	c	1	c	b	605399
c	c	c	c	c	c	b	1	b	b	c	c	c	b	c	1	605400
c	c	c	c	c	b	a	b	a	a	c	c	b	b	c	b	605401
c	c	c	c	c	b	a	b	a	a	c	c	b	b	c	b	605402
c	c	c	c	c	a	b	a	b	b	c	c	a	a	c	a	605403
c	c	c	c	c	c	a	a	a	a	c	c	a	a	a	a	605404
c	c	c	c	c	c	b	b	b	b	c	c	b	b	b	b	605405
c	c	c	c	c	c	c	b	c	c	c	c	c	c	c	b	605406
c	c	c	c	c	c	c	b	c	c	c	c	c	c	c	b	605407
c	c	c	c	c	c	c	b	c	c	c	c	c	c	c	b	605408
c	c	c	c	c	c	c	b	c	c	c	c	c	b	c	b	605409
c	c	c	c	c	c	c	1	c	c	c	c	1	b	c	1	605410
c	c	c	c	c	c	b	a	b	b	c	c	1	a	c	a	605411

			Number of Non-Government Medical Amenities available.							Availability of drinking water - (Yes / No)			
Sl.No	Name of the village	Location code no.	Charitable non Govt. hospital/Nursing home.	Medical practitioner with MBBS Degree	Medical practitioner with other degree	Medical practitioner with no degree	Traditional practitioner and faith healer .	Medicine Shop	Others	Tap water (Treated/Untreated)	Well water (Covered / Uncovered well)	Hand Pump	Tube wells / Bore well
1	2	3	32	33	34	35	36	37	38	39	40	41	42
Name of CD Block:-Challakere													
162	Matasamudra	605389	0	0	1	0	0	0	0	Yes	No	Yes	Yes
163	Channammanagathihalli	605390	0	0	0	0	0	0	0	Yes	No	Yes	Yes
164	Channammanagatihalli Kaval	605391	0	0	0	0	0	0	0	No	No	No	No
165	Purlahalli	605392	0	0	0	0	0	0	0	Yes	Yes	Yes	Yes
166	Suranahalli	605393	0	0	1	0	0	0	0	Yes	Yes	Yes	Yes
167	Chowluru	605394	0	0	1	0	0	0	0	Yes	Yes	Yes	Yes
168	Viswanathapura	605395	0	0	0	0	0	0	0	No	No	Yes	No
169	Parasuramapura	605396	0	1	6	0	0	1	0	Yes	No	Yes	Yes
170	Gowripura	605397	0	0	1	0	0	0	0	Yes	No	Yes	Yes
171	Pillahalli	605398	0	0	0	0	0	0	0	Yes	Yes	Yes	No
172	Siddheswaranadurga	605399	0	0	0	0	0	0	0	Yes	No	Yes	Yes
173	Mahadevapura	605400	0	0	0	0	0	0	0	Yes	No	Yes	Yes
174	Obanahalli	605401	0	0	1	0	0	0	0	Yes	Yes	Yes	Yes
175	Chikkachellur	605402	0	0	1	0	0	0	0	No	Yes	Yes	Yes
176	Parashuramapura Kaval	605403	0	0	0	0	0	0	0	Yes	No	Yes	Yes
177	Chowlur Kaval	605404	0	0	0	0	0	0	0	No	No	Yes	Yes
178	Gosikere Kaval	605405	0	0	0	0	0	0	0	No	No	Yes	Yes
179	Gosikere	605406	0	0	1	0	0	0	0	Yes	No	Yes	Yes
180	Konigarahalli Kaval	605407	0	0	0	0	0	0	0	No	No	Yes	Yes
181	Konigarahalli	605408	0	0	0	0	0	0	0	Yes	No	Yes	Yes
182	Yalagatta	605409	0	0	1	0	0	0	0	Yes	No	Yes	Yes
183	Belagere	605410	0	0	0	0	0	0	0	Yes	No	Yes	Yes
184	Hulikunte	605411	0	0	1	0	0	1	0	Yes	No	Yes	Yes

Village Directory
Land use(as in 2009)

Availability of drinking water - (Yes / No)				Availability of toilet & others (Yes / No)				Communication and transport facilities (If amenities available code -Yes is given except for Village Pin Code ,If not available within the village , the distance range code viz; a for < 5 Kms, b for 5-10 Kms and c for 10+ kms of nearest place where facility is available is given).							
Spring	River / Canal	Tank / Pond / Lake	Others	Community toilet including bath.	Community toilet excluding bath.	Rural sanitary mart or sanitary hardware outlet available near the village.	Community bio- gas or recycle of waste for productive use.	Post office(PO)	Sub post office (SPO)	Post & Telegraph office (P&TO)	Village Pin Code	Telephones (Land lines)	Public call office (PCO)	Mobile phone coverage	Location code no.
43	44	45	46	47	48	49	50	51	52	53	54	55	56	57	3
															Location Code:0072
No	No	No	No	No	No	No	No	a	b	b	577538	Yes	Yes	Yes	605389
No	No	No	No	No	No	No	No	b	Yes	c	577538	Yes	Yes	Yes	605390
No	No	No	Yes	No	No	No	No	b	b	c	577538	a	b	Yes	605391
No	No	No	No	No	No	No	No	a	a	c	577538	Yes	b	Yes	605392
No	No	No	No	No	No	No	No	b	Yes	c	577538	Yes	b	Yes	605393
No	No	No	No	No	No	No	No	b	Yes	b	577538	Yes	b	Yes	605394
No	No	No	No	No	No	No	No	b	b	c	577538	a	b	Yes	605395
Yes	Yes	Yes	No	Yes	Yes	Yes	No	Yes	b	c	577538	Yes	Yes	Yes	605396
No	No	No	No	No	No	No	No	b	b	b	577538	Yes	b	Yes	605397
No	No	No	No	No	No	No	No	b	b	c	577538	b	b	Yes	605398
No	No	No	No	No	No	No	No	b	Yes	c	577538	Yes	b	Yes	605399
No	No	No	No	No	Yes	No	No	c	Yes	c	577536	Yes	Yes	Yes	605400
No	No	No	No	No	No	No	No	b	a	b	577529	Yes	Yes	Yes	605401
No	No	No	No	No	No	No	No	b	a	b	577538	Yes	Yes	Yes	605402
No	No	No	No	No	No	No	No	a	a	a	577538	a	b	Yes	605403
No	No	No	No	No	No	No	No	a	b	c	577538	a	b	Yes	605404
No	No	No	No	No	No	No	No	a	a	c	577538	a	b	Yes	605405
No	No	No	No	No	No	No	No	c	Yes	c	577538	Yes	Yes	Yes	605406
No	No	No	Yes	No	No	No	No	b	b	c	577538	a	b	Yes	605407
No	No	No	No	No	No	No	No	c	b	c	577538	Yes	Yes	Yes	605408
No	No	No	No	No	No	No	No	b	b	c	577538	Yes	Yes	Yes	605409
No	No	No	No	No	No	No	No	c	Yes	c	577522	Yes	Yes	Yes	605410
No	No	No	No	No	No	No	No	c	Yes	c	577522	Yes	b	Yes	605411

Communication and transport facilities (If amenities available code - Yes is given except for Village Pin Code ,If not available within the village , the distance range code viz; a for < 5 Kms, b for 5-10 Kms and c for 10+ kms of nearest place where facility is available is given).

Sl.No	Name of the village	Location code no.	Internet cafes/ Common service centre (CSC)	Private courier facility	Bus service (Public & Private)	Railway stations	Auto/Modified Autos	Taxis and Vans	Tractors	Cycle-pulled rickshaws(Manual & Machine driven)	Carts driven by animals	Sea /River ferry service
1	2	3	58	59	60	61	62	63	64	65	66	67
Name of CD Block:-Challakere												
162	Matasamudra	605389	c	c	Yes	c	b	c	Yes	c	Yes	c
163	Channammanagathihalli	605390	c	c	Yes	c	Yes	Yes	Yes	c	Yes	c
164	Channammanagatihalli Kaval	605391	b	b	a	c	b	b	c	b	b	c
165	Purlahalli	605392	c	c	a	c	b	c	Yes	c	Yes	c
166	Suranahalli	605393	c	c	Yes	c	b	c	Yes	c	Yes	c
167	Chowluru	605394	c	Yes	Yes	c	b	c	Yes	c	Yes	c
168	Viswanathapura	605395	c	c	a	c	b	c	c	c	b	c
169	Parasuramapura	605396	Yes	Yes	Yes	c	Yes	Yes	Yes	c	Yes	c
170	Gowripura	605397	c	c	Yes	c	b	c	c	c	b	c
171	Pillahalli	605398	c	c	Yes	c	b	c	c	c	b	c
172	Siddheswaranadurga	605399	c	c	Yes	c	b	c	c	c	Yes	c
173	Mahadevapura	605400	c	c	Yes	c	b	c	c	c	Yes	c
174	Obanahalli	605401	c	c	Yes	c	a	c	Yes	c	Yes	c
175	Chikkachellur	605402	c	c	Yes	c	a	c	Yes	c	Yes	c
176	Parashuramapura Kaval	605403	c	c	a	c	a	c	a	c	Yes	c
177	Chowlur Kaval	605404	c	c	a	c	b	c	c	c	b	c
178	Gosikere Kaval	605405	c	c	a	c	b	c	c	c	b	c
179	Gosikere	605406	c	c	Yes	c	b	c	c	c	b	c
180	Konigarahalli Kaval	605407	c	c	a	c	b	c	c	c	b	c
181	Konigarahalli	605408	c	c	Yes	c	b	c	c	c	b	c
182	Yalagatta	605409	c	c	Yes	c	b	c	Yes	c	b	c
183	Belagere	605410	c	c	Yes	c	b	c	Yes	c	Yes	c
184	Hulikunte	605411	c	c	Yes	c	Yes	Yes	Yes	c	b	c

Village Directory
Land use(as in 2009)

Village connected to highways,village roads, banks & credit societies (If amenities available code -Yes is given, If not available within the village , the distance range code viz; a for < 5 Kms, b for 5-10 Kms and c for 10+ kms of nearest place where facility is available is given).										Availability of miscellaneous facilities (If amenities available code -Yes is given, If not available within the village , the distance range code viz; a for < 5 Kms, b for 5-10 Kms and c for 10+ kms of nearest place where facility is available is given).						
Connected to national highway(NH)	Connected to state highway(SH)	Connected to major district road (MDR)	Connected to others district road	Pucca roads	Kutchcha roads	Water bounded macadam(WBM) roads	Navigable waterway (river/canal)(NW)	Footpaths (FP)	Commercial & Co-operative Banks	ATM	Agricultural Credit Societies	Self-Help Group (SHG)	Public distribution system (PDS) shop	Mandis / Regular market	Weekly Haat	Location code no.
68	69	70	71	72	73	74	75	76	77	78	79	80	81	82	83	3
																Location Code:0072
c	c	c	c	a	Yes	b	c	Yes	b	c	b	Yes	Yes	c	b	605389
c	c	c	c	b	Yes	b	b	Yes	b	c	b	Yes	Yes	c	b	605390
c	b	b	b	a	Yes	b	b	Yes	b	b	b	a	b	a	a	605391
c	Yes	Yes	Yes	Yes	Yes	Yes	b	Yes	a	c	b	Yes	b	c	b	605392
c	Yes	c	Yes	Yes	Yes	Yes	b	Yes	c	c	b	Yes	Yes	c	b	605393
c	Yes	Yes	Yes	Yes	Yes	Yes	Yes	Yes	b	c	b	Yes	Yes	c	b	605394
c	c	c	c	a	Yes	b	Yes	Yes	b	c	c	a	a	a	a	605395
c	c	Yes	Yes	Yes	Yes	Yes	c	Yes	Yes	c	Yes	Yes	Yes	Yes	Yes	605396
c	Yes	c	Yes	Yes	Yes	b	c	Yes	b	c	b	Yes	Yes	b	b	605397
c	Yes	c	c	Yes	Yes	b	c	Yes	b	c	b	Yes	Yes	b	b	605398
c	Yes	Yes	Yes	Yes	Yes	b	Yes	Yes	b	c	Yes	Yes	Yes	b	b	605399
c	c	c	Yes	Yes	Yes	Yes	Yes	Yes	c	c	a	Yes	Yes	c	b	605400
c	c	c	c	Yes	Yes	b	c	Yes	b	c	b	Yes	Yes	c	b	605401
c	c	c	c	Yes	Yes	b	c	Yes	b	c	b	Yes	Yes	c	b	605402
c	c	c	c	a	Yes	a	c	Yes	a	c	a	a	a	a	b	605403
c	c	c	c	Yes	Yes	Yes	c	Yes	b	c	b	Yes	b	c	b	605404
c	c	c	c	a	Yes	a	Yes	Yes	c	c	c	a	a	c	b	605405
c	c	Yes	Yes	Yes	Yes	Yes	b	Yes	b	c	b	Yes	Yes	c	b	605406
c	c	c	c	a	Yes	b	b	Yes	b	c	b	Yes	b	c	b	605407
c	c	Yes	Yes	Yes	Yes	Yes	b	Yes	b	c	c	Yes	b	c	b	605408
c	c	Yes	Yes	Yes	Yes	Yes	b	Yes	b	c	b	Yes	Yes	c	b	605409
c	c	Yes	Yes	Yes	Yes	Yes	c	Yes	Yes	c	Yes	Yes	Yes	c	b	605410
c	c	Yes	Yes	Yes	Yes	Yes	b	Yes	a	c	a	Yes	Yes	c	b	605411

Availability of miscellaneous facilities (If amenities available code -Yes is given, If not available within the village , the distance range code viz; a for < 5 Kms, b for 5-10 Kms and c for 10+ kms of nearest place where facility is available is given).

Sl.No	Name of the village	Location code no.	Agricultural marketing society	Integrated Child Development Scheme (Nutritional Centres)	Anganwadi Centre (Nutritional Centres)	Others (Nutritional Centres)	ASHA (Accredited Social Health Activist)	Community centre with/without TV	Sports Field,	Sports Club / Recreation Centre	Cinema / Video Hall	Public Library	Public Reading Room	Newspaper Supply	Assembly Polling station	Birth & Death Registration Office
1	2	3	84	85	86	87	88	89	90	91	92	93	94	95	96	97
Name of CD Block:-Challakere																
162	Matasamudra	605389	c	Yes	Yes	b	Yes	b	a	a	b	a	a	Yes	Yes	Yes
163	Channammanagathihalli	605390	c	Yes	Yes	Yes	Yes	Yes	b	Yes	c	Yes	Yes	Yes	Yes	Yes
164	Channammanagatihalli Kaval	605391	b	a	a	b	a	a	b	b	b	b	b	a	a	Yes
165	Purlahalli	605392	c	Yes	Yes	b	a	c	b	b	c	c	c	Yes	Yes	Yes
166	Suranahalli	605393	c	Yes	Yes	b	Yes	c	b	b	c	c	c	Yes	Yes	Yes
167	Chowluru	605394	c	Yes	Yes	b	Yes	b	b	b	b	Yes	Yes	Yes	Yes	Yes
168	Viswanathapura	605395	c	a	a	b	a	a	b	b	b	a	a	a	a	Yes
169	Parasuramapura	605396	c	Yes	Yes	c	Yes	c	b	b	Yes	Yes	Yes	Yes	Yes	Yes
170	Gowripura	605397	c	Yes	Yes	b	Yes	c	b	b	b	b	Yes	Yes	Yes	Yes
171	Pillahalli	605398	c	Yes	Yes	Yes	Yes	c	b	b	b	b	b	Yes	Yes	Yes
172	Siddheswaranadurga	605399	c	Yes	Yes	b	Yes	b	b	b	b	Yes	Yes	Yes	Yes	Yes
173	Mahadevapura	605400	c	Yes	Yes	Yes	Yes	c	b	b	c	Yes	Yes	Yes	Yes	Yes
174	Obanahalli	605401	c	Yes	Yes	b	Yes	b	b	b	b	a	a	Yes	Yes	Yes
175	Chikkachellur	605402	c	Yes	Yes	b	Yes	b	b	b	b	a	a	Yes	Yes	Yes
176	Parashuramapura Kaval	605403	c	a	a	c	a	c	b	b	a	a	a	a	a	Yes
177	Chowlur Kaval	605404	c	Yes	Yes	b	a	b	b	b	b	b	b	Yes	Yes	Yes
178	Gosikere Kaval	605405	c	a	a	b	a	a	b	b	b	b	b	a	a	Yes
179	Gosikere	605406	c	Yes	Yes	c	Yes	c	b	b	c	c	c	Yes	Yes	Yes
180	Konigarahalli Kaval	605407	c	a	a	b	a	a	b	b	c	b	b	a	a	Yes
181	Konigarahalli	605408	c	Yes	Yes	b	a	c	b	b	c	c	c	a	Yes	Yes
182	Yalagatta	605409	c	Yes	Yes	b	Yes	b	Yes	c	c	c	c	Yes	Yes	Yes
183	Belagere	605410	c	Yes	Yes	b	Yes	c	Yes	Yes	c	Yes	Yes	Yes	Yes	Yes
184	Hulikunte	605411	c	Yes	Yes	c	Yes	c	b	b	c	c	c	Yes	Yes	Yes

Village Directory
Land use(as in 2009)

Availability of electricity (Yes/No)				Land Use								
				Nearest Town	Area under different types of land use (in hectares rounded up to one decimal place)							
Power Supply for Domestic Use (ED)	Power Supply for Agricultural Use (EAG)	Power Supply for Commercial Use (EC)	Power Supply for All Uses (EA)	Name	Distance range code i.e. a for < 5 Kms, b for 5-10 Kms and c for 10+ kms .	Forests	Area under Non-agricultural Uses	Barren and Un-cultivable land	Permanent Pastures and Other Grazing Lands	Land Under Miscellaneous Tree Crops etc.	Culturable Waste Land	Location code no.
98	99	100	101	102	103	104	105	106	107	108	109	3
												Location Code:0072
No	No	No	Yes	CHALLAKERE	c	0	121.1	0	0	0	153	605389
No	No	No	Yes	CHALLAKERE	c	34	244.2	0	0	0	186.2	605390
No	No	No	Yes	CHALLAKERE	b	0	92.6	0	0	0	457.3	605391
No	No	No	Yes	CHALLAKERE	c	27.2	0	0	59.9	0	82	605392
No	No	No	Yes	CHALLAKERE	c	0	83.7	7.3	166.5	0	65.9	605393
No	No	No	Yes	CHALLAKERE	c	86.1	168.2	0	57.2	0	244.1	605394
No	No	No	Yes	CHALLAKERE	c	0	0	96.7	0	0	16	605395
No	No	No	Yes	CHALLAKERE	c	0	454.2	0	0	0	140.9	605396
No	No	No	Yes	CHALLAKERE	c	0	357.7	0	0	0	82.9	605397
No	No	No	Yes	CHALLAKERE	c	0	195	0	0	0	97.8	605398
No	No	No	Yes	CHALLAKERE	c	0	351	0	0	0	89.9	605399
No	No	No	Yes	CHALLAKERE	c	0	275.8	0	0	0	189.6	605400
No	No	No	Yes	CHALLAKERE	c	23.4	0	162.2	0	0	82.2	605401
No	No	No	Yes	CHALLAKERE	c	0	0	124.4	0	0	152.2	605402
No	No	No	Yes	CHALLAKERE	c	530.1	1.1	0	0	0	3.3	605403
No	No	No	Yes	CHALLAKERE	c	0	0	126.7	16.1	0	60.3	605404
No	No	No	Yes	CHALLAKERE	c	0	0	0	0	0	257	605405
No	No	No	Yes	CHALLAKERE	c	0	0	0	0	0	114.2	605406
No	No	No	Yes	CHALLAKERE	c	0	0	0	0	0	114.5	605407
No	No	No	Yes	CHALLAKERE	c	0	0	0	0	0	62.1	605408
No	No	No	Yes	CHALLAKERE	c	0	0	4.2	0	0	131.6	605409
No	No	No	Yes	CHALLAKERE	c	28.4	0	0	0	0	160.8	605410
No	No	No	Yes	CHALLAKERE	c	0	124	35.8	87.8	0	39.5	605411

Sl.No	Name of the village	Location code no.	Land Use: Area under different types of land use (in hectares rounded up to one decimal place)					Area irrigated by source (in hectare).				
			Fallow lands other than current fallows	Current Fallows	Net Area Sown	Total Irrigated Land Area	Total Un-irrigated Land Area	Canals (C)	Wells/Tube-wells(W/TW)	Tanks/Lakes(T/L)	Water Falls(WF)	Others(O)
1	2	3	110	111	112	113	114	115	116	117	118	119
Name of CD Block:-Challakere												
162	Matasamudra	605389	1.5	0	646.5	65.2	581.4	0	65.2	0	0	0
163	Channammanagathihalli	605390	0	0	867	87.6	779.4	0	87.6	0	0	0
164	Channammanagatihalli Kaval	605391	0	0	765.4	41	724.4	0	41	0	0	0
165	Purlahalli	605392	0	178.6	429.6	34.7	394.9	0	34.7	0	0	0
166	Suranahalli	605393	84	0	841.6	221.4	620.2	0	221.4	0	0	0
167	Chowluru	605394	1.6	0	823.2	130	693.1	0	130	0	0	0
168	Viswanathapura	605395	0	0	250.3	50	200.3	0	50	0	0	0
169	Parasuramapura	605396	0	0	1310	439.1	870.9	0	439.1	0	0	0
170	Gowripura	605397	0	0	1006	118.4	887.6	0	118.4	0	0	0
171	Pillahalli	605398	0	0	896	86.4	809.6	0	86.4	0	0	0
172	Siddheswaranadurga	605399	0	0	980.2	204.7	775.6	0	204.7	0	0	0
173	Mahadevapura	605400	0	0	1562.1	140.1	1422	0	140.1	0	0	0
174	Obanahalli	605401	0	20.8	795.2	20.2	775	0	20.2	0	0	0
175	Chikkachellur	605402	0	20.8	974	23.2	950.8	0	23.2	0	0	0
176	Parashuramapura Kaval	605403	0	0	198.1	38.4	159.7	0	38.4	0	0	0
177	Chowlur Kaval	605404	0	0	696.8	60.3	636.5	0	60.3	0	0	0
178	Gosikere Kaval	605405	0	36.9	660.9	49	611.9	0	49	0	0	0
179	Gosikere	605406	0	38.9	335.1	51.9	283.2	0	51.9	0	0	0
180	Konigarahalli Kaval	605407	0	78.3	388.9	47.1	341.8	0	47.1	0	0	0
181	Konigarahalli	605408	0	33.6	305.1	53.9	251.2	0	53.9	0	0	0
182	Yalagatta	605409	0	59.9	848.1	35.3	812.8	0	35.3	0	0	0
183	Belagere	605410	0	311.6	974.6	77	897.6	0	0	77	0	0
184	Hulikunte	605411	0	444	1212.8	49.6	1163.2	0	49.6	0	0	0

Name of three most important commodities manufactured

First	Second	Third	Name of the village	Location code no.
120	121	122	2	3
				Location Code:0072
-	-	-	Matasamudra	251
-	-	-	Channammanagathihalli	252
-	-	-	Channammanagatihalli Kaval	253
-	-	-	Purlahalli	254
-	-	-	Suranahalli	255
-	-	-	Chowluru	256
-	-	-	Viswanathapura	257
Bed Sheet Making	Sericulture		Parasuramapura	258
-	-	-	Gowripura	259
-	-	-	Pillahalli	260
-	-	-	Siddheswaranadurga	261
-	-	-	Mahadevapura	262
-	-	-	Obanahalli	263
-	-	-	Chikkachellur	264
-	-	-	Parashuramapura Kaval	265
-	-	-	Chowlur Kaval	266
-	-	-	Gosikere Kaval	267
-	-	-	Gosikere	268
-	-	-	Konigarahalli Kaval	269
-	-	-	Konigarahalli	270
-	-	-	Yalagatta	271
-	-	-	Belagere	272
-	-	-	Hulikunte	273

Sl.No	Name of the village	Location code no.	Total area of the village (in hectares rounded up to one decimal place)	Total population (2011 census)	Number of households (2011 census)	Number of educational amenities available. (If not available within the village , the distance range code viz; a for < 5 Kms, b for 5-10 Kms and c for 10+ kms of nearest place where facility is available is given).								
						Pre-Primary school (PP)	Primary school (P)	Middle school (M)	Secondary School (S)	Senior Secondary school (SS)	Degree college of arts science & commerce (ASC)	Engineering college(EC)	Medical college (MC)	Management institute (MI)
1	2	3	4	5	6	7	8	9	10	11	12	13	14	15
Name of CD Block:-Challakere														
185	Belagere Kaval	605412	1037.4	105	23	a	a	a	b	b	c	c	c	c
186	Kyathanamale	605413	887.4	179	30	1	2	a	a	a	c	c	c	c
187	Kalamarahalli	605414	856.6	939	225	1	3	1	1	b	c	c	b	c
188	Gorlathu	605415	684	1453	274	1	1	1	1	b	c	c	c	c
189	Torebeeranahalli	605416	723.4	1001	202	1	1	1	a	a	c	c	b	c
190	Thimmannanayakanakote	605417	1163.3	3110	697	b	3	1	1	1	c	c	b	c
191	Obalapura	605418	693.7	668	151	b	a	a	a	a	b	c	c	c
192	Doddabeeranahalli	605419	1817.2	2340	546	1	5	1	1	a	b	c	b	c
193	Doddachellur	605420	2370.3	2271	530	b	2	1	1	b	b	c	c	c
194	Kadegude	605421	1158.3	1596	303	a	1	1	a	a	c	c	c	c
195	Kyadigunte	605422	1349.8	1934	473	1	1	1	1	1	b	c	c	c
	Block Total		**203212.8**	**310590**	**64311**	**74**	**315**	**180**	**71**	**19**	**5**	**0**	**0**	**0**

Number of educational amenities available. (If not available within the village , the distance range code viz; a for < 5 Kms, b for 5-10 Kms and c for 10+ kms of nearest place where facility is available is given).					Number of Medical Amenities available. (If not available within the village , the distance range code viz; a for < 5 Kms, b for 5-10 Kms and c for 10+ kms of nearest place where facility is available is given).											
Polytechnic (Pt)	Vocational training school /TTI	Non-formal training centre (NFTC)	Special school for disabled (SSD)	Others (specify)	Community health centre (CHC)	Primary health centre (PHC)	Primary health sub centre (PHS)	Maternity and child welfare centre (MCW)	T.B. clinic (TBC)	Hospital-allopathic (HA)	Hospital-alternative medicine (HO)	Dispensary (D)	Veterinary hospital (VH)	Mobile health clinic(MHC)	Family welfare centre (FWC)	Location code no.
16	17	18	19	20	21	22	23	24	25	26	27	28	29	30	31	3
																Location Code:0072
c	c	c	c	c	c	c	b	c	c	c	c	c	b	c	b	605412
c	c	c	c	c	c	b	a	b	b	c	c	c	c	c	a	605413
c	c	c	c	c	c	1	b	1	1	c	c	c	b	c	b	605414
c	c	c	c	c	c	c	b	c	c	c	c	c	a	c	b	605415
c	c	c	c	c	c	a	a	a	a	c	c	c	c	c	a	605416
c	c	c	c	c	c	b	b	b	b	c	c	1	b	c	b	605417
c	c	c	c	c	a	b	b	b	b	b	b	b	b	c	b	605418
c	c	c	c	c	b	b	b	b	b	c	c	c	1	c	b	605419
c	c	c	c	c	b	1	1	1	1	c	c	b	b	c	1	605420
c	c	c	c	c	b	c	b	c	c	c	c	b	b	c	b	605421
c	c	c	c	c	a	a	b	a	a	c	c	c	a	c	b	605422
0	**4**	**3**	**1**	**0**	**2**	**15**	**41**	**15**	**15**	**0**	**0**	**12**	**25**	**0**	**41**	

Sl.No	Name of the village	Location code no.	Number of Non-Government Medical Amenities available.							Availability of drinking water - (Yes / No)			
			Charitable non Govt. hospital/Nursing home.	Medical practitioner with MBBS Degree	Medical practitioner with other degree	Medical practitioner with no degree	Traditional practitioner and faith healer .	Medicine Shop	Others	Tap water (Treated/Untreated)	Well water (Covered / Uncovered well)	Hand Pump	Tube wells / Bore well
1	2	3	32	33	34	35	36	37	38	39	40	41	42
Name of CD Block:-Challakere													
185	Belagere Kaval	605412	0	0	0	0	0	0	0	No	No	Yes	No
186	Kyathanamale	605413	0	0	0	0	0	0	0	Yes	No	Yes	Yes
187	Kalamarahalli	605414	0	0	0	0	0	0	0	Yes	Yes	Yes	Yes
188	Gorlathu	605415	0	0	1	0	0	0	0	Yes	No	Yes	Yes
189	Torebeeranahalli	605416	0	0	1	0	0	0	0	Yes	No	Yes	Yes
190	Thimmannanayakanakote	605417	0	1	0	0	0	1	0	Yes	Yes	Yes	Yes
191	Obalapura	605418	0	0	0	0	0	0	0	Yes	Yes	Yes	Yes
192	Doddabeeranahalli	605419	0	0	0	0	0	0	0	Yes	No	Yes	Yes
193	Doddachellur	605420	0	0	0	0	0	0	0	Yes	Yes	Yes	Yes
194	Kadegude	605421	0	0	1	0	0	0	0	Yes	No	Yes	Yes
195	Kyadigunte	605422	0	0	1	0	0	0	0	Yes	No	Yes	No
	Block Total		**0**	**3**	**81**	**2**	**0**	**9**	**1**	**159**	**29**	**180**	**169**

Village Directory
Land use(as in 2009)

Availability of drinking water - (Yes / No)				Availability of toilet & others (Yes / No)				Communication and transport facilities (If amenities available code -Yes is given except for Village Pin Code ,If not available within the village , the distance range code viz; a for < 5 Kms, b for 5-10 Kms and c for 10+ kms of nearest place where facility is available is given).							
Spring	River / Canal	Tank / Pond / Lake	Others	Community toilet including bath.	Community toilet excluding bath.	Rural sanitary mart or sanitary hardware outlet available near the village.	Community bio- gas or recycle of waste for productive use.	Post office(PO)	Sub post office (SPO)	Post & Telegraph office (P&TO)	Village Pin Code	Telephones (Land lines)	Public call office (PCO)	Mobile phone coverage	Location code no.
43	44	45	46	47	48	49	50	51	52	53	54	55	56	57	3
															Location Code:0072
No	No	No	No	No	No	No	No	c	a	c	577522	a	a	Yes	605412
No	No	No	No	No	No	No	No	c	b	c	577522	b	a	Yes	605413
No	No	No	No	No	No	No	No	c	a	c	577522	Yes	Yes	Yes	605414
No	No	No	No	No	No	No	No	c	a	c	577522	Yes	Yes	Yes	605415
No	No	No	No	No	No	No	No	c	a	c	577522	a	b	Yes	605416
No	No	No	No	No	No	No	No	b	Yes	b	577538	Yes	Yes	Yes	605417
No	No	No	No	No	No	No	No	c	a	b	577542	Yes	Yes	Yes	605418
No	No	No	No	No	No	No	No	b	Yes	b	577538	Yes	b	Yes	605419
No	No	Yes	No	No	No	No	No	b	Yes	b	577538	Yes	Yes	Yes	605420
No	No	No	No	No	No	No	No	b	b	c	577538	Yes	b	Yes	605421
No	No	No	No	No	No	No	No	a	a	c	577538	Yes	b	Yes	605422
1	**7**	**22**	**4**	**5**	**11**	**2**	**0**	**4**	**54**	**18**	**182**	**140**	**62**	**182**	

Communication and transport facilities (If amenities available code - Yes is given except for Village Pin Code ,If not available within the village , the distance range code viz; a for < 5 Kms, b for 5-10 Kms and c for 10+ kms of nearest place where facility is available is given).

Sl.No	Name of the village	Location code no.	Internet cafes/ Common service centre (CSC)	Private courier facility	Bus service (Public & Private)	Railway stations	Auto/Modified Autos	Taxis and Vans	Tractors	Cycle-pulled rickshaws(Manual & Machine driven)	Carts driven by animals	Sea /River ferry service
1	2	3	58	59	60	61	62	63	64	65	66	67
Name of CD Block:-Challakere												
185	Belagere Kaval	605412	c	c	a	c	b	c	c	c	b	c
186	Kyathanamale	605413	c	c	Yes	c	b	c	Yes	c	Yes	c
187	Kalamarahalli	605414	c	c	Yes	c	b	c	Yes	c	Yes	c
188	Gorlathu	605415	c	c	Yes	c	b	c	Yes	c	Yes	c
189	Torebeeranahalli	605416	c	c	Yes	c	b	c	c	c	Yes	c
190	Thimmannanayakanakote	605417	c	c	Yes	c	Yes	Yes	Yes	c	b	c
191	Obalapura	605418	c	c	Yes	c	Yes	c	Yes	c	b	c
192	Doddabeeranahalli	605419	c	c	Yes	c	b	c	c	c	b	c
193	Doddachellur	605420	c	c	Yes	c	Yes	c	Yes	c	Yes	c
194	Kadegude	605421	c	c	Yes	c	b	c	c	c	Yes	c
195	Kyadigunte	605422	c	Yes	Yes	c	b	c	b	c	b	c
	Block Total		**3**	**8**	**146**	**1**	**75**	**26**	**135**	**18**	**140**	**0**

Village Directory
Land use(as in 2009)

Village connected to highways,village roads, banks & credit societies (If amenities available code -Yes is given, If not available within the village , the distance range code viz; a for < 5 Kms, b for 5-10 Kms and c for 10+ kms of nearest place where facility is available is given).												Availability of miscellaneous facilities (If amenities available code -Yes is given, If not available within the village , the distance range code viz; a for < 5 Kms, b for 5-10 Kms and c for 10+ kms of nearest place where facility is available is given).				
Connected to national highway(NH)	Connected to state highway(SH)	Connected to major district road (MDR)	Connected to others district road	Pucca roads	Kutchcha roads	Water bounded macadam(WBM) roads	Navigable waterway (river/canal)(NW)	Footpaths (FP)	Commercial & Co-operative Banks	ATM	Agricultural Credit Societies	Self-Help Group (SHG)	Public distribution system (PDS) shop	Mandis / Regular market	Weekly Haat	Location code no.
68	69	70	71	72	73	74	75	76	77	78	79	80	81	82	83	3
																Location Code:0072
c	c	c	c	a	Yes	b	b	Yes	b	c	c	a	a	a	b	605412
c	c	c	Yes	Yes	Yes	Yes	Yes	Yes	b	c	b	a	b	c	b	605413
c	c	Yes	Yes	Yes	Yes	Yes	Yes	Yes	b	c	b	Yes	b	c	b	605414
c	c	Yes	Yes	Yes	Yes	Yes	Yes	Yes	a	c	a	Yes	Yes	c	b	605415
c	c	c	c	a	Yes	a	b	Yes	c	c	c	Yes	b	b	b	605416
c	c	Yes	c	Yes	Yes	Yes	Yes	Yes	Yes	c	c	Yes	Yes	c	Yes	605417
c	c	Yes	Yes	Yes	Yes	Yes	b	Yes	a	c	c	Yes	a	c	a	605418
c	c	Yes	Yes	Yes	Yes	Yes	b	Yes	b	c	b	Yes	Yes	c	b	605419
c	c	c	c	Yes	Yes	b	b	Yes	b	c	b	Yes	Yes	c	b	605420
c	c	Yes	Yes	Yes	Yes	Yes	c	Yes	c	c	c	Yes	Yes	c	b	605421
c	c	Yes	Yes	Yes	Yes	b	c	Yes	Yes	c	c	Yes	Yes	b	b	605422
0	**34**	**73**	**87**	**144**	**182**	**107**	**59**	**182**	**14**	**0**	**21**	**166**	**108**	**3**	**15**	

Availability of miscellaneous facilities (If amenities available code -Yes is given, If not available within the village , the distance range code viz; a for < 5 Kms, b for 5-10 Kms and c for 10+ kms of nearest place where facility is available is given).

Sl.No	Name of the village	Location code no.	Agricultural marketing society	Integrated Child Development Scheme (Nutritional Centres)	Anganwadi Centre (Nutritional Centres)	Others (Nutritional Centres)	ASHA (Accredited Social Health Activist)	Community centre with/without TV	Sports Field,	Sports Club / Recreation Centre	Cinema / Video Hall	Public Library	Public Reading Room	Newspaper Supply	Assembly Polling station	Birth & Death Registration Office
1	2	3	84	85	86	87	88	89	90	91	92	93	94	95	96	97
Name of CD Block:-Challakere																
185	Belagere Kaval	605412	c	a	a	a	a	a	b	b	c	b	b	a	a	Yes
186	Kyathanamale	605413	c	a	a	a	a	c	b	b	c	c	c	a	a	Yes
187	Kalamarahalli	605414	c	Yes	Yes	c	a	c	b	b	c	c	c	Yes	Yes	Yes
188	Gorlathu	605415	c	Yes	Yes	b	Yes	c	b	b	c	c	c	Yes	Yes	Yes
189	Torebeeranahalli	605416	c	Yes	Yes	b	Yes	b	b	b	b	c	b	Yes	Yes	Yes
190	Thimmannanayakan akote	605417	c	Yes	Yes	Yes	Yes	Yes	b	b	b	Yes	Yes	Yes	Yes	Yes
191	Obalapura	605418	c	Yes	Yes	b	a	b	b	b	c	a	a	Yes	Yes	Yes
192	Doddabeeranahalli	605419	c	Yes	Yes	c	Yes	c	b	b	c	b	b	Yes	Yes	Yes
193	Doddachellur	605420	c	Yes	Yes	b	Yes	b	b	b	b	Yes	Yes	Yes	Yes	Yes
194	Kadegude	605421	c	Yes	Yes	b	Yes	c	b	b	c	c	c	Yes	Yes	Yes
195	Kyadigunte	605422	c	Yes	Yes	b	Yes	b	b	b	b	Yes	Yes	Yes	Yes	Yes
	Block Total		**0**	**157**	**157**	**9**	**119**	**22**	**11**	**3**	**2**	**44**	**49**	**154**	**153**	**182**

Village Directory
Land use(as in 2009)

Availability of electricity (Yes/No)				Land Use								
				Nearest Town	Area under different types of land use (in hectares rounded up to one decimal place)							
Power Supply for Domestic Use (ED)	Power Supply for Agricultural Use (EAG)	Power Supply for Commercial Use (EC)	Power Supply for All Uses (EA)	Name	Distance range code i.e. a for < 5 Kms, b for 5-10 Kms and c for 10+ kms .	Forests	Area under Non-agricultural Uses	Barren and Un-cultivable land	Permanent Pastures and Other Grazing Lands	Land Under Miscellaneous Tree Crops etc.	Culturable Waste Land	Location code no.
98	99	100	101	102	103	104	105	106	107	108	109	3
												Location Code:0072
No	No	No	Yes	CHALLAKERE	c	0	0	0	0	0	413.9	605412
No	No	No	Yes	CHALLAKERE	c	0	21.6	31.5	10	0	423	605413
No	No	No	Yes	CHALLAKERE	c	0	40.1	30	100	0	30.4	605414
No	No	No	Yes	CHALLAKERE	c	0	0	0.5	0	0	143.8	605415
No	No	No	Yes	CHALLAKERE	c	0	90.5	0	0	0	61.9	605416
No	No	No	Yes	CHALLAKERE	c	0	159.6	6.1	0	0	80.9	605417
No	No	No	Yes	CHALLAKERE	c	0	0	25	8	49	250.4	605418
No	No	No	Yes	CHALLAKERE	c	0	161.2	0	0	0	235	605419
No	No	No	Yes	CHALLAKERE	c	358	0	488.2	0	0	264.9	605420
No	No	No	Yes	CHALLAKERE	c	0	27.3	0	122.8	0	62	605421
No	No	No	Yes	CHALLAKERE	c	0	310.6	0	0	0	212.9	605422
0	**0**	**0**	**182**	**0**	**0**	**3364**	**10016.5**	**17294.9**	**9774.1**	**1065**	**14882**	

			Land Use: Area under different types of land use (in hectares rounded up to one decimal place)					Area irrigated by source (in hectare).				
Sl.No	Name of the village	Location code no.	Fallow lands other than current fallows	Current Fallows	Net Area Sown	Total Irrigated Land Area	Total Un-irrigated Land Area	Canals (C)	Wells/Tube-wells(W/TW)	Tanks/Lakes(T/L)	Water Falls(WF)	Others(O)
1	2	3	110	111	112	113	114	115	116	117	118	119
Name of CD Block:-Challakere												
185	Belagere Kaval	605412	0	129.1	494.5	12.5	482	0	12.5	0	0	0
186	Kyathanamale	605413	0	0	401.2	76.2	325	0	76.2	0	0	0
187	Kalamarahalli	605414	0	256.1	400.1	100.1	300	0	100.1	0	0	0
188	Gorlathu	605415	0	74	465.8	39.8	426	0	39.8	0	0	0
189	Torebeeranahalli	605416	0	0	571	34	537	0	34	0	0	0
190	Thimmannanayakanakote	605417	0	155.4	761.2	260.9	500.4	0	260.9	0	0	0
191	Obalapura	605418	0	0	361.3	100.8	260.5	0	100.8	0	0	0
192	Doddabeeranahalli	605419	0	0	1421	138	1283	0	138	0	0	0
193	Doddachellur	605420	0	0	1259.2	27.1	1232.1	0	27.1	0	0	0
194	Kadegude	605421	161.5	11.6	773.1	84.2	688.9	0	84.2	0	0	0
195	Kyadigunte	605422	0	0	826.2	159.1	667.1	0	159.1	0	0	0
	Block Total		**3402.2**	**8918**	**126822.9**	**18104.6**	**108718**	**0**	**17648.5**	**456.1**	**0**	

Village Directory
Land use(as in 2009)

Name of three most important commodities manufactured

First	Second	Third	Name of the village	Location code no.
120	121	122	2	3
				Location Code:0072
-	-	-	Belagere Kaval	274
-	-	-	Kyathanamale	275
-	-	-	Kalamarahalli	276
-	-	-	Gorlathu	277
-	-	-	Torebeeranahalli	278
-	-	-	Thimmannanayakanakote	279
-	-	-	Obalapura	280
-	-	-	Doddabeeranahalli	281
-	-	-	Doddachellur	282
-	-	-	Kadegude	283
-	-	-	Kyadigunte	284
-	-	-		

Sl.No	Name of the village	Location code no.	Total area of the village (in hectares rounded up to one decimal place)	Total population (2011 census)	Number of households (2011 census)	Number of educational amenities available. (If not available within the village , the distance range code viz; a for < 5 Kms, b for 5-10 Kms and c for 10+ kms of nearest place where facility is available is given).								
						Pre-Primary school (PP)	Primary school (P)	Middle school (M)	Secondary School (S)	Senior Secondary school (SS)	Degree college of arts science & commerce (ASC)	Engineering college(EC)	Medical college (MC)	Management institute (MI)
1	2	3	4	5	6	7	8	9	10	11	12	13	14	15
Name of CD Block:-Chitradurga														
1	Bahadurghatta	605423	954.2	2269	466	b	4	2	1	b	b	c	a	c
2	Kadehude	605424	1130.1	2196	480	b	1	1	a	b	b	c	a	c
3	Kodihalli	605425	255.5	909	197	a	1	1	a	c	c	c	c	c
4	Kariyannanahalli	605426	141.3	396	82	a	1	b	a	c	c	c	a	c
5	Kalgere	605427	938	2115	395	1	2	1	1	b	c	c	b	c
6	Gollarahalli	605428	596	1768	290	c	1	1	a	c	b	c	c	c
7	Nallikatte	605429	569.8	1163	242	c	1	1	b	b	b	c	c	c
8	Hosapete	605430	507.2	1860	371	b	1	b	b	b	b	c	c	c
9	Issamudra	605431	1048.7	2387	514	c	3	2	1	b	b	c	c	c
10	Kakabalu	605432	331.2	1035	231	b	1	1	a	b	b	c	c	c
11	Beerapura	605433	97.2	0	0						Un-inhabited			
12	Chowlihalli	605434	369.3	1415	270	b	2	2	1	b	b	c	c	c
13	Hemmanaghatta	605435	547.3	375	87	b	1	a	a	b	b	c	c	c
14	Nandihalli	605436	162	860	165	b	1	1	a	a	a	c	c	c
15	Sriramanagara	605437	349.8	528	132	c	a	b	a	a	a	c	c	c
16	Arasuru	605438	512.8	0	0						Un-inhabited			
17	Bevinahalli	605439	582.1	1492	329	b	1	1	a	a	a	c	c	c
18	Dyapanahalli	605440	131.8	818	131	b	1	1	a	b	b	c	c	c
19	Rangavvanahalli	605441	1037.3	1303	212	b	1	1	a	a	b	c	c	c
20	Haralakatte	605442	817.4	1233	221	a	1	a	a	b	b	c	a	c
21	Pamarahalli	605443	219.1	421	74	c	1	b	a	b	b	c	a	c
22	Ajjappanahalli	605444	600.3	692	116	a	2	1	a	a	b	c	a	c
23	Hullehal	605445	432.7	1537	320	c	2	1	a	a	c	c	c	c

Number of educational amenities available. (If not available within the village , the distance range code viz; a for < 5 Kms, b for 5-10 Kms and c for 10+ kms of nearest place where facility is available is given).

Number of Medical Amenities available. (If not available within the village , the distance range code viz; a for < 5 Kms, b for 5-10 Kms and c for 10+ kms of nearest place where facility is available is given).

Polytechnic (Pt)	Vocational training school /TTI	Non-formal training centre (NFTC)	Special school for disabled (SSD)	Others (specify)	Community health centre (CHC)	Primary health centre (PHC)	Primary health sub centre (PHS)	Maternity and child welfare centre (MCW)	T.B. clinic (TBC)	Hospital-allopathic (HA)	Hospital-alternative medicine (HO)	Dispensary (D)	Veterinary hospital (VH)	Mobile health clinic(MHC)	Family welfare centre (FWC)	Location code no.
16	17	18	19	20	21	22	23	24	25	26	27	28	29	30	31	3
																Location Code:0073
c	c	c	c	c	b	b	1	b	b	b	b	b	1	b	1	605423
c	c	c	c	c	b	b	b	b	b	c	c	1	a	c	b	605424
c	c	c	c	c	c	c	b	c	c	c	c	c	a	c	b	605425
c	c	c	c	c	c	b	b	b	b	c	c	c	b	c	b	605426
c	c	c	c	c	c	1	1	1	1	c	c	c	1	c	1	605427
c	c	c	c	c	c	b	a	b	b	c	c	c	a	c	a	605428
c	c	c	c	c	c	c	b	c	c	c	c	c	a	c	b	605429
c	c	c	c	c	c	c	b	c	c	c	c	c	b	c	b	605430
c	1	c	c	c	b	b	b	b	b	c	c	b	c	c	b	605431
c	c	c	c	c	b	b	b	b	b	c	c	b	b	b	b	605432
					Un-inhabited											605433
c	c	c	c	c	b	b	b	b	b	c	c	b	b	b	b	605434
c	c	c	c	c	b	b	b	b	b	b	b	b	b	c	b	605435
c	c	c	c	c	a	a	a	a	a	a	a	a	b	a	a	605436
c	c	c	c	c	b	b	b	b	b	c	c	c	b	c	b	605437
					Un-inhabited											605438
c	c	c	c	c	c	c	a	c	c	c	c	c	a	c	a	605439
c	c	c	c	c	b	b	b	b	b	c	c	b	b	b	b	605440
c	c	c	c	c	c	c	a	c	c	c	c	c	a	c	a	605441
c	c	c	c	c	b	b	b	b	b	c	c	c	c	c	b	605442
c	c	c	c	c	b	b	b	b	b	c	c	c	c	c	b	605443
c	c	c	c	c	c	c	b	c	c	c	c	c	1	c	b	605444
c	c	c	c	c	c	a	1	a	a	c	c	a	1	c	1	605445

			Number of Non-Government Medical Amenities available.							Availability of drinking water - (Yes / No)			
Sl.No	Name of the village	Location code no.	Charitable non Govt. hospital/Nursing home.	Medical practitioner with MBBS Degree	Medical practitioner with other degree	Medical practitioner with no degree	Traditional practitioner and faith healer .	Medicine Shop	Others	Tap water (Treated/Untreated)	Well water (Covered / Uncovered well)	Hand Pump	Tube wells / Bore well
1	2	3	32	33	34	35	36	37	38	39	40	41	42
Name of CD Block:-Chitradurga													
1	Bahadurghatta	605423	0	0	0	0	0	0	0	Yes	No	Yes	Yes
2	Kadehude	605424	0	0	0	0	0	0	0	Yes	No	Yes	Yes
3	Kodihalli	605425	0	0	0	0	0	0	0	Yes	No	Yes	Yes
4	Kariyannanahalli	605426	0	1	0	0	0	0	0	Yes	Yes	Yes	Yes
5	Kalgere	605427	0	1	0	0	0	0	0	Yes	Yes	Yes	Yes
6	Gollarahalli	605428	0	0	1	0	0	0	0	Yes	Yes	Yes	Yes
7	Nallikatte	605429	0	0	1	0	0	0	0	Yes	No	Yes	Yes
8	Hosapete	605430	0	0	1	0	0	0	0	No	No	Yes	Yes
9	Issamudra	605431	0	0	1	0	0	0	0	Yes	No	Yes	Yes
10	Kakabalu	605432	0	0	1	0	0	0	0	Yes	No	Yes	Yes
11	Beerapura	605433						Un-inhabited					
12	Chowlihalli	605434	0	0	1	0	0	0	0	Yes	No	Yes	Yes
13	Hemmanaghatta	605435	0	0	0	0	0	0	0	Yes	No	Yes	Yes
14	Nandihalli	605436	0	0	0	0	0	0	0	Yes	No	Yes	Yes
15	Sriramanagara	605437	0	0	0	0	0	0	0	No	No	Yes	Yes
16	Arasuru	605438						Un-inhabited					
17	Bevinahalli	605439	0	0	1	0	0	0	0	Yes	No	Yes	Yes
18	Dyapanahalli	605440	0	0	0	0	0	0	0	Yes	No	Yes	Yes
19	Rangavvanahalli	605441	0	0	1	0	0	0	0	Yes	No	Yes	Yes
20	Haralakatte	605442	0	0	1	0	0	0	0	Yes	No	Yes	Yes
21	Pamarahalli	605443	0	0	0	0	0	0	0	Yes	No	Yes	Yes
22	Ajjappanahalli	605444	0	0	0	0	0	0	0	Yes	No	Yes	Yes
23	Hullehal	605445	0	0	0	0	0	0	0	Yes	No	Yes	Yes

Village Directory
Land use(as in 2009)

Availability of drinking water - (Yes / No)				Availability of toilet & others (Yes / No)				Communication and transport facilities (If amenities available code -Yes is given except for Village Pin Code ,If not available within the village , the distance range code viz; a for < 5 Kms, b for 5-10 Kms and c for 10+ kms of nearest place where facility is available is given).							
Spring	River / Canal	Tank / Pond / Lake	Others	Community toilet including bath.	Community toilet excluding bath.	Rural sanitary mart or sanitary hardware outlet available near the village.	Community bio- gas or recycle of waste for productive use.	Post office(PO)	Sub post office (SPO)	Post & Telegraph office (P&TO)	Village Pin Code	Telephones (Land lines)	Public call office (PCO)	Mobile phone coverage	Location code no.
43	44	45	46	47	48	49	50	51	52	53	54	55	56	57	3
															Location Code:0073
No	No	No	No	No	No	No	No	b	Yes	Yes	577519	Yes	Yes	Yes	605423
No	No	No	No	No	No	No	No	c	Yes	Yes	577519	Yes	Yes	Yes	605424
No	No	No	No	No	No	No	No	c	b	a	577519	Yes	Yes	Yes	605425
No	No	No	No	No	No	Yes	No	c	b	b	577519	Yes	Yes	Yes	605426
No	No	Yes	No	No	Yes	No	No	c	Yes	b	577519	Yes	Yes	Yes	605427
No	No	Yes	No	No	No	Yes	No	a	a	c	577524	Yes	Yes	Yes	605428
No	No	No	No	No	No	No	No	c	b	b	577519	Yes	b	Yes	605429
No	No	No	No	No	No	No	No	c	b	c	577519	Yes	b	Yes	605430
No	No	No	No	No	No	No	No	c	Yes	Yes	577519	Yes	Yes	Yes	605431
No	No	No	No	No	No	No	No	c	b	b	577519	Yes	b	Yes	605432
							Un-inhabited								605433
No	No	No	No	No	No	No	No	c	Yes	b	577519	Yes	b	Yes	605434
No	No	No	No	No	No	No	No	c	b	c	577519	Yes	Yes	Yes	605435
No	No	No	No	No	No	No	No	c	a	a	577519	Yes	Yes	Yes	605436
No	No	No	No	No	No	No	No	c	b	c	577501	a	b	Yes	605437
							Un-inhabited								605438
No	No	Yes	No	No	No	No	No	a	a	a	577519	Yes	a	Yes	605439
No	No	No	No	No	No	No	No	a	b	b	577519	Yes	b	Yes	605440
No	No	Yes	No	No	No	No	No	c	a	a	577522	Yes	a	Yes	605441
No	No	No	No	No	No	No	No	c	b	Yes	577519	Yes	Yes	Yes	605442
No	No	No	No	No	No	No	No	c	b	c	577519	b	b	Yes	605443
No	No	Yes	No	No	No	No	No	c	a	c	577521	Yes	b	Yes	605444
No	No	No	No	No	No	No	No	b	Yes	a	577521	Yes	a	Yes	605445

Communication and transport facilities (If amenities available code - Yes is given except for Village Pin Code ,If not available within the village , the distance range code viz; a for < 5 Kms, b for 5-10 Kms and c for 10+ kms of nearest place where facility is available is given).

Sl.No	Name of the village	Location code no.	Internet cafes/ Common service centre (CSC)	Private courier facility	Bus service (Public & Private)	Railway stations	Auto/Modified Autos	Taxis and Vans	Tractors	Cycle-pulled rickshaws(Manual & Machine driven)	Carts driven by animals	Sea /River ferry service
1	2	3	58	59	60	61	62	63	64	65	66	67
Name of CD Block:-Chitradurga												
1	Bahadurghatta	605423	c	c	Yes	c	b	c	b	c	Yes	c
2	Kadehude	605424	c	c	Yes	c	b	Yes	c	c	Yes	c
3	Kodihalli	605425	c	c	b	c	Yes	c	c	c	Yes	c
4	Kariyannanahalli	605426	c	c	b	c	Yes	c	Yes	Yes	Yes	c
5	Kalgere	605427	c	c	Yes	c	Yes	c	Yes	c	Yes	c
6	Gollarahalli	605428	c	c	Yes	c	Yes	c	Yes	c	Yes	c
7	Nallikatte	605429	c	c	Yes	c	Yes	c	Yes	c	Yes	c
8	Hosapete	605430	c	c	Yes	c	b	c	c	c	b	c
9	Issamudra	605431	c	c	Yes	c	Yes	Yes	Yes	Yes	Yes	c
10	Kakabalu	605432	c	c	Yes	c	b	c	c	c	Yes	c
11	Beerapura	605433					Un-inhabited					
12	Chowlihalli	605434	c	c	Yes	c	b	c	c	c	Yes	c
13	Hemmanaghatta	605435	c	c	Yes	c	b	c	c	c	Yes	c
14	Nandihalli	605436	c	c	Yes	c	Yes	c	c	c	Yes	c
15	Sriramanagara	605437	c	c	Yes	c	b	c	c	c	b	c
16	Arasuru	605438					Un-inhabited					
17	Bevinahalli	605439	c	c	Yes	c	Yes	c	Yes	c	b	c
18	Dyapanahalli	605440	c	c	Yes	c	b	c	c	c	Yes	c
19	Rangavvanahalli	605441	c	c	Yes	c	Yes	c	Yes	c	b	c
20	Haralakatte	605442	c	c	Yes	c	Yes	Yes	Yes	Yes	Yes	c
21	Pamarahalli	605443	c	c	b	c	b	c	Yes	Yes	b	c
22	Ajjappanahalli	605444	c	c	Yes	c	b	c	c	c	b	c
23	Hullehal	605445	c	c	Yes	c	Yes	c	Yes	c	Yes	c

Village Directory
Land use(as in 2009)

Village connected to highways,village roads, banks & credit societies (If amenities available code -Yes is given, If not available within the village , the distance range code viz; a for < 5 Kms, b for 5-10 Kms and c for 10+ kms of nearest place where facility is available is given).												Availability of miscellaneous facilities (If amenities available code -Yes is given, If not available within the village , the distance range code viz; a for < 5 Kms, b for 5-10 Kms and c for 10+ kms of nearest place where facility is available is given).				
Connected to national highway(NH)	Connected to state highway(SH)	Connected to major district road (MDR)	Connected to others district road	Pucca roads	Kutchcha roads	Water bounded macadam(WBM) roads	Navigable waterway (river/canal)(NW)	Footpaths (FP)	Commercial & Co-operative Banks	ATM	Agricultural Credit Societies	Self-Help Group (SHG)	Public distribution system (PDS) shop	Mandis / Regular market	Weekly Haat	Location code no.
68	69	70	71	72	73	74	75	76	77	78	79	80	81	82	83	3
																Location Code:0073
b	c	c	c	Yes	Yes	Yes	c	Yes	Yes	c	Yes	Yes	Yes	c		b 605423
b	c	c	c	Yes	Yes	b	c	Yes	c	c	a	Yes	Yes	b		Yes 605424
c	c	c	c	Yes	Yes	b	c	Yes	c	c	a	Yes	b	c		b 605425
c	c	c	Yes	Yes	Yes	b	c	Yes	b	c	b	Yes	a	c		b 605426
c	c	c	Yes	Yes	Yes	Yes	c	Yes	b	c	b	Yes	Yes	b		b 605427
c	c	c	Yes	Yes	Yes	Yes	c	Yes	c	c	a	Yes	Yes	c		b 605428
b	c	Yes	Yes	Yes	Yes	b	c	Yes	b	c	a	Yes	b	c		b 605429
c	c	c	c	a	Yes	b	c	Yes	b	c	b	Yes	Yes	c		a 605430
b	c	c	c	Yes	Yes	b	Yes	Yes	c	c	b	Yes	Yes	b		b 605431
b	c	c	c	Yes	Yes	b	c	Yes	b	c	b	Yes	b	c		b 605432
							Un-inhabited									605433
b	c	c	c	Yes	Yes	b	c	Yes	b	c	b	Yes	Yes	c		b 605434
b	c	c	c	Yes	Yes	Yes	c	Yes	c	c	a	Yes	b	c		b 605435
a	c	c	c	Yes	Yes	Yes	c	Yes	a	a	a	Yes	b	c		a 605436
c	c	c	c	a	Yes	b	c	Yes	b	c	c	Yes	b	c		b 605437
							Un-inhabited									605438
a	c	Yes	c	Yes	Yes	b	c	Yes	a	c	a	Yes	Yes	a		a 605439
b	c	c	c	Yes	Yes	b	a	Yes	b	c	b	Yes	b	c		b 605440
a	c	Yes	c	Yes	Yes	b	Yes	Yes	c	c	c	Yes	a	c		b 605441
b	c	c	c	Yes	Yes	b	c	Yes	c	c	b	Yes	b	c		b 605442
b	c	c	c	Yes	Yes	b	c	Yes	c	c	c	Yes	b	b		b 605443
b	c	Yes	Yes	Yes	Yes	b	c	Yes	c	c	c	Yes	b	c		b 605444
b	c	Yes	Yes	Yes	Yes	b	b	Yes	c	c	Yes	Yes	Yes	c		b 605445

Availability of miscellaneous facilities (If amenities available code -Yes is given, If not available within the village , the distance range code viz; a for < 5 Kms, b for 5-10 Kms and c for 10+ kms of nearest place where facility is available is given).

Sl.No	Name of the village	Location code no.	Agricultural marketing society	Integrated Child Development Scheme (Nutritional Centres)	Anganwadi Centre (Nutritional Centres)	Others (Nutritional Centres)	ASHA (Accredited Social Health Activist)	Community centre with/without TV	Sports Field,	Sports Club / Recreation Centre	Cinema / Video Hall	Public Library	Public Reading Room	Newspaper Supply	Assembly Polling station	Birth & Death Registration Office
1	2	3	84	85	86	87	88	89	90	91	92	93	94	95	96	97
Name of CD Block:-Chitradurga																
1	Bahadurghatta	605423	c	Yes	Yes	a	Yes	b	b	b	b	b	b	Yes	Yes	Yes
2	Kadehude	605424	c	Yes	Yes	b	Yes	b	b	b	b	Yes	Yes	Yes	Yes	Yes
3	Kodihalli	605425	c	Yes	Yes	b	a	c	b	b	c	a	a	Yes	Yes	Yes
4	Kariyannanahalli	605426	c	a	a	b	a	c	b	b	b	a	a	a	a	Yes
5	Kalgere	605427	c	Yes	Yes	Yes	Yes	c	b	b	b	Yes	Yes	Yes	Yes	Yes
6	Gollarahalli	605428	c	Yes	Yes	a	Yes	c	b	b	c	c	c	Yes	Yes	Yes
7	Nallikatte	605429	c	Yes	Yes	Yes	Yes	b	b	b	c	b	b	Yes	Yes	Yes
8	Hosapete	605430	c	Yes	Yes	b	Yes	c	b	b	c	c	c	Yes	Yes	Yes
9	Issamudra	605431	c	Yes	Yes	b	Yes	c	b	b	c	Yes	Yes	Yes	Yes	Yes
10	Kakabalu	605432	c	Yes	Yes	b	Yes	c	b	b	c	a	a	Yes	Yes	Yes
11	Beerapura	605433					Un-inhabited									
12	Chowlihalli	605434	c	Yes	Yes	b	Yes	c	b	b	c	Yes	Yes	Yes	Yes	Yes
13	Hemmanaghatta	605435	c	Yes	Yes	b	b	c	b	b	b	b	b	a	a	Yes
14	Nandihalli	605436	c	Yes	Yes	b	a	a	a	a	a	a	a	Yes	Yes	Yes
15	Sriramanagara	605437	c	Yes	Yes	b	a	c	b	b	b	a	a	Yes	Yes	Yes
16	Arasuru	605438					Un-inhabited									
17	Bevinahalli	605439	c	Yes	Yes	c	Yes	c	b	b	a	a	a	Yes	Yes	Yes
18	Dyapanahalli	605440	c	Yes	Yes	b	a	c	b	b	c	a	a	Yes	Yes	Yes
19	Rangavvanahalli	605441	c	Yes	Yes	c	Yes	c	b	b	c	c	c	Yes	Yes	Yes
20	Haralakatte	605442	c	Yes	Yes	a	Yes	c	b	b	b	b	b	Yes	Yes	Yes
21	Pamarahalli	605443	c	a	a	Yes	a	c	b	b	b	a	a	a	a	Yes
22	Ajjappanahalli	605444	c	Yes	Yes	c	b	Yes	b	b	Yes	b	b	Yes	Yes	Yes
23	Hullehal	605445	c	Yes	Yes	b	Yes	c	b	b	c	b	b	Yes	Yes	Yes

Village Directory
Land use(as in 2009)

Availability of electricity (Yes/No)				Land Use								
				Nearest Town	Area under different types of land use (in hectares rounded up to one decimal place)							
Power Supply for Domestic Use (ED)	Power Supply for Agricultural Use (EAG)	Power Supply for Commercial Use (EC)	Power Supply for All Uses (EA)	Name	Distance range code i.e. a for < 5 Kms, b for 5-10 Kms and c for 10+ kms .	Forests	Area under Non-agricultural Uses	Barren and Un-cultivable land	Permanent Pastures and Other Grazing Lands	Land Under Miscellaneous Tree Crops etc.	Culturable Waste Land	Location code no.
98	99	100	101	102	103	104	105	106	107	108	109	3
												Location Code:0073
No	No	No	Yes	CHITRADURGA	c	0	257.8	10.5	10.2	0	0	605423
No	No	No	Yes	CHITRADURGA	c	0	202.8	0	0	0	0	605424
No	No	No	Yes	CHITRADURGA	c	0	28.4	0	0	0	0	605425
No	No	No	Yes	CHITRADURGA	c	0	0	3	0	0	0	605426
No	No	No	Yes	CHITRADURGA	c	0	0	11	202.4	0	20	605427
No	No	No	Yes	CHITRADURGA	c	0	0	0	92	0	0	605428
No	No	No	Yes	CHITRADURGA	c	0	42.7	0	0	0	0	605429
No	No	No	Yes	CHITRADURGA	c	0	17.2	0	0	0	12.4	605430
No	No	No	Yes	CHITRADURGA	c	0	61.1	149.7	0	0	100	605431
No	No	No	Yes	CHITRADURGA	c	0	23	3	0	0.8	21.1	605432
Un-inhabited						0	0	0	0	0	0	605433
No	No	No	Yes	CHITRADURGA	c	0	23.4	17.3	0	1.2	0.4	605434
No	No	No	Yes	CHITRADURGA	c	0	115	10.3	0	0	10.3	605435
No	No	No	Yes	CHITRADURGA	c	0	11.5	9.5	0	0	0	605436
No	No	No	Yes	CHITRADURGA	c	139.5	12.2	8.6	5.2	0	22.3	605437
Un-inhabited						0	0	0	0	0	0	605438
No	No	No	Yes	CHITRADURGA	c	0	27.1	65	65.1	0	20.7	605439
No	No	No	Yes	CHITRADURGA	c	0	13	0.4	5.6	0.5	3	605440
No	No	No	Yes	CHITRADURGA	c	0	27.9	100	100	0	20.7	605441
No	No	No	Yes	CHITRADURGA	c	98.4	0	50.4	50.1	0	10	605442
No	No	No	Yes	CHITRADURGA	c	27.9	15	15.1	0	0	0	605443
No	No	No	Yes	CHITRADURGA	c	0	20.5	25	25	0	12.6	605444
No	No	No	Yes	CHITRADURGA	c	0	22.4	0	0	0	0	605445

Sl.No	Name of the village	Location code no.	Land Use: Area under different types of land use (in hectares rounded up to one decimal place)					Area irrigated by source (in hectare).				
			Fallow lands other than current fallows	Current Fallows	Net Area Sown	Total Irrigated Land Area	Total Un-irrigated Land Area	Canals (C)	Wells/Tube-wells(W/TW)	Tanks/Lakes(T/L)	Water Falls(WF)	Others(O)
1	2	3	110	111	112	113	114	115	116	117	118	119
Name of CD Block:-Chitradurga												
1	Bahadurghatta	605423	10	10	655.7	48.6	607.1	0	48.6	0	0	0
2	Kadehude	605424	73.7	70	783.6	175.7	607.9	0	175.7	0	0	0
3	Kodihalli	605425	10.5	4.6	212	26.4	185.6	0	26.4	0	0	0
4	Kariyannanahalli	605426	10.3	10.2	117.8	8.1	109.7	0	8.1	0	0	0
5	Kalgere	605427	40	40	624.5	48.6	576	0	48.6	0	0	0
6	Gollarahalli	605428	20	20.9	463.1	20.2	442.8	0	20.2	0	0	0
7	Nallikatte	605429	7.3	5	514.9	87.9	427	0	87.9	0	0	0
8	Hosapete	605430	0	0	477.6	52.8	424.8	0	52.8	0	0	0
9	Issamudra	605431	50	44.1	643.8	205.6	438.2	0	205.6	0	0	0
10	Kakabalu	605432	0	0	283.4	20.2	263.2	0	20.2	0	0	0
11	Beerapura	605433	0	0	0	0	0	0	0	0	0	0
12	Chowlihalli	605434	1.2	0	325.8	42.5	283.3	0	42.5	0	0	0
13	Hemmanaghatta	605435	10	10	391.8	37.3	354.5	0	37.3	0	0	0
14	Nandihalli	605436	0	0	140.9	24	116.9	0	24	0	0	0
15	Sriramanagara	605437	0	0	162	38.3	123.7	0	38.3	0	0	0
16	Arasuru	605438	0	0	0	0	0	0	0	0	0	0
17	Bevinahalli	605439	20	20	364.2	16.2	348.1	0	16.2	0	0	0
18	Dyapanahalli	605440	0	0	109.3	12.1	97.2	0	12.1	0	0	0
19	Rangavvanahalli	605441	30.3	30	728.5	60.7	667.8	0	60.7	0	0	0
20	Haralakatte	605442	21	10	577.5	97.5	480	0	97.5	0	0	0
21	Pamarahalli	605443	5	4.8	151.4	28.3	123	0	28.3	0	0	0
22	Ajjappanahalli	605444	0	0	517.2	20.2	497	0	20.2	0	0	0
23	Hullehal	605445	5.7	10	394.6	66.1	328.6	0	66.1	0	0	0

Name of three most important commodities manufactured

First	Second	Third	Name of the village	Location code no.
120	121	122	2	3
				Location Code:0073
-	-	-	Bahadurghatta	285
-	-	-	Kadehude	286
-	-	-	Kodihalli	287
-	-	-	Kariyannanahalli	288
-	-	-	Kalgere	289
-	-	-	Gollarahalli	290
-	-	-	Nallikatte	291
-	-	-	Hosapete	292
-	-	-	Issamudra	293
-	-	-	Kakabalu	294
	Un-inhabited		Beerapura	295
-	-	-	Chowlihalli	296
-	-	-	Hemmanaghatta	297
-	-	-	Nandihalli	298
-	-	-	Sriramanagara	299
	Un-inhabited		Arasuru	300
-	-	-	Bevinahalli	301
-	-	-	Dyapanahalli	302
-	-	-	Rangavvanahalli	303
-	-	-	Haralakatte	304
-	-	-	Pamarahalli	305
-	-	-	Ajjappanahalli	306
-	-	-	Hullehal	307

Sl.No	Name of the village	Location code no.	Total area of the village (in hectares rounded up to one decimal place)	Total population (2011 census)	Number of households (2011 census)	Number of educational amenities available. (If not available within the village , the distance range code viz; a for < 5 Kms, b for 5-10 Kms and c for 10+ kms of nearest place where facility is available is given).								
						Pre-Primary school (PP)	Primary school (P)	Middle school (M)	Secondary School (S)	Senior Secondary school (SS)	Degree college of arts science & commerce (ASC)	Engineering college(EC)	Medical college (MC)	Management institute (MI)
1	2	3	4	5	6	7	8	9	10	11	12	13	14	15
Name of CD Block:-Chitradurga														
24	Bastihalli	605446	551.9	662	161	c	1	1	a	a	c	c	c	c
25	Yelagodu	605447	1439	2205	428	1	2	1	a	2	c	c	a	c
26	Kenchavvanagatihalli	605448	243.2	0	0						Un-inhabited			
27	Adavigollarahalli	605449	181.6	815	147	a	1	b	a	a	a	c	a	c
28	Basavanashivanakere	605450	383.8	1084	242	b	1	1	1	a	b	c	c	c
29	Byalahal	605451	428.6	1443	295	b	1	1	a	a	b	c	c	c
30	Bedarashivanakere	605452	442.3	1309	273	a	1	1	a	a	b	c	c	c
31	Heggadehalu	605453	145.1	351	80	a	1	1	a	a	a	c	c	c
32	Kasavanahalli	605454	84.3	205	42	a	3	2	a	a	a	c	a	c
33	Heggere	605455	537.9	1147	256	a	1	1	a	c	a	c	a	c
34	Bharamasagara	605456	700.5	7449	1592	1	4	2	2	2	1	c	a	c
35	Yemmehatti	605457	300.9	1387	260	a	1	1	a	a	a	c	c	c
36	Hampanur	605458	725.9	2130	415	a	1	1	1	a	a	c	c	c
37	Eshwaranagara	605459	219	922	189	a	1	1	b	b	b	c	a	c
38	Gurappanahalli	605460	185.2	0	0						Un-inhabited			
39	Kolahal	605461	1118.8	3250	699	a	2	2	b	a	a	c	c	c
40	Jatlahalli	605462	509.4	0	0						Un-inhabited			
41	Chikkabennur	605463	606.9	1542	339	a	1	1	1	b	b	c	c	c
42	Hirebennur	605464	423.6	1459	303	a	2	b	a	a	b	c	c	c
43	Gowrammanahalli	605465	127.1	1003	179	a	1	1	a	b	b	c	a	c
44	Cheelangi	605466	617	1551	346	a	1	1	a	b	b	c	c	c
45	Lingavvanagatihalli	605467	383.4	405	81	b	1	a	a	b	b	c	c	c
46	Halerangapura	605468	232.8	1051	232	b	1	1	a	a	a	c	a	c

Number of educational amenities available. (If not available within the village , the distance range code viz; a for < 5 Kms, b for 5-10 Kms and c for 10+ kms of nearest place where facility is available is given).					Number of Medical Amenities available. (If not available within the village , the distance range code viz; a for < 5 Kms, b for 5-10 Kms and c for 10+ kms of nearest place where facility is available is given).											
Polytechnic (Pt)	Vocational training school /TTI	Non-formal training centre (NFTC)	Special school for disabled (SSD)	Others (specify)	Community health centre (CHC)	Primary health centre (PHC)	Primary health sub centre (PHS)	Maternity and child welfare centre (MCW)	T.B. clinic (TBC)	Hospital-allopathic (HA)	Hospital-alternative medicine (HO)	Dispensary (D)	Veterinary hospital (VH)	Mobile health clinic(MHC)	Family welfare centre (FWC)	Location code no.
16	17	18	19	20	21	22	23	24	25	26	27	28	29	30	31	3
																Location Code:0073
c	c	c	c	c	c	a	b	a	a	c	c	a	b	c	b	605446
c	c	c	c	c	c	1	b	1	1	c	c	c	b	c	b	605447
					Un-inhabited											605448
c	c	c	c	c	b	a	a	a	a	c	c	c	c	c	a	605449
c	c	c	c	c	b	b	1	b	b	c	c	c	1	c	1	605450
c	c	c	c	c	b	b	b	b	b	c	c	c	a	c	b	605451
c	c	c	c	c	b	b	b	b	b	c	c	c	a	c	b	605452
c	c	c	c	c	a	a	a	a	a	a	a	a	a	c	a	605453
c	c	c	c	c	a	1	a	1	1	a	a	a	a	c	a	605454
c	c	c	c	c	a	a	a	a	a	c	c	a	a	c	a	605455
c	1	c	c	c	1	1	a	1	1	c	c	c	1	c	a	605456
c	c	c	c	c	c	c	b	c	c	c	c	c	b	c	b	605457
c	c	c	c	c	c	c	b	c	c	c	c	c	b	c	b	605458
c	c	c	c	c	c	b	b	b	b	c	c	c	c	c	b	605459
					Un-inhabited											605460
c	c	c	c	c	a	a	1	a	a	c	c	1	b	c	1	605461
					Un-inhabited											605462
c	c	c	c	c	b	b	1	b	b	c	c	b	b	b	1	605463
c	c	c	c	c	b	b	1	b	b	b	b	b	b	c	1	605464
c	c	c	c	c	c	c	b	c	c	c	c	c	c	c	b	605465
c	c	c	c	c	b	b	b	b	b	c	c	c	c	c	b	605466
c	c	c	c	c	c	c	b	c	c	c	c	c	c	c	b	605467
c	c	c	c	c	c	a	a	a	a	c	c	c	b	c	a	605468

Sl.No	Name of the village	Location code no.	Number of Non-Government Medical Amenities available.							Availability of drinking water - (Yes / No)			
			Charitable non Govt. hospital/Nursing home.	Medical practitioner with MBBS Degree	Medical practitioner with other degree	Medical practitioner with no degree	Traditional practitioner and faith healer .	Medicine Shop	Others	Tap water (Treated/Untreated)	Well water (Covered / Uncovered well)	Hand Pump	Tube wells / Bore well
1	2	3	32	33	34	35	36	37	38	39	40	41	42
Name of CD Block:-Chitradurga													
24	Bastihalli	605446	0	0	0	0	0	0	0	Yes	No	Yes	Yes
25	Yelagodu	605447	0	0	0	0	0	0	0	Yes	No	Yes	Yes
26	Kenchavvanagatihalli	605448						Un-inhabited					
27	Adavigollarahalli	605449	0	0	0	0	0	0	0	Yes	No	Yes	Yes
28	Basavanashivanakere	605450	0	0	0	0	0	0	0	Yes	No	Yes	Yes
29	Byalahal	605451	0	0	1	0	0	0	0	Yes	No	Yes	Yes
30	Bedarashivanakere	605452	0	0	1	0	0	0	0	Yes	No	Yes	Yes
31	Heggadehalu	605453	0	0	0	0	0	0	0	Yes	No	Yes	Yes
32	Kasavanahalli	605454	0	0	0	0	0	0	0	Yes	No	Yes	Yes
33	Heggere	605455	0	0	1	0	0	0	0	Yes	No	Yes	Yes
34	Bharamasagara	605456	0	1	1	0	0	0	0	Yes	No	Yes	Yes
35	Yemmehatti	605457	0	0	1	0	0	0	0	Yes	No	Yes	Yes
36	Hampanur	605458	0	1	1	0	0	0	0	Yes	Yes	Yes	Yes
37	Eshwaranagara	605459	0	0	0	0	0	0	0	Yes	No	Yes	Yes
38	Gurappanahalli	605460						Un-inhabited					
39	Kolahal	605461	0	0	0	0	0	0	0	Yes	No	Yes	Yes
40	Jatlahalli	605462						Un-inhabited					
41	Chikkabennur	605463	0	0	0	0	0	0	0	Yes	No	Yes	Yes
42	Hirebennur	605464	0	0	0	0	0	0	0	Yes	No	Yes	Yes
43	Gowrammanahalli	605465	0	0	1	0	0	0	0	Yes	No	Yes	Yes
44	Cheelangi	605466	0	0	1	0	0	0	0	Yes	No	Yes	Yes
45	Lingavvanagatihalli	605467	0	0	0	0	0	0	0	Yes	No	Yes	Yes
46	Halerangapura	605468	0	0	1	0	0	0	0	Yes	No	Yes	Yes

Village Directory
Land use(as in 2009)

Availability of drinking water - (Yes / No)				Availability of toilet & others (Yes / No)				Communication and transport facilities (If amenities available code -Yes is given except for Village Pin Code ,If not available within the village , the distance range code viz; a for < 5 Kms, b for 5-10 Kms and c for 10+ kms of nearest place where facility is available is given).							
Spring	River / Canal	Tank / Pond / Lake	Others	Community toilet including bath.	Community toilet excluding bath.	Rural sanitary mart or sanitary hardware outlet available near the village.	Community bio- gas or recycle of waste for productive use.	Post office(PO)	Sub post office (SPO)	Post & Telegraph office (P&TO)	Village Pin Code	Telephones (Land lines)	Public call office (PCO)	Mobile phone coverage	Location code no.
43	44	45	46	47	48	49	50	51	52	53	54	55	56	57	3
															Location Code:0073
No	No	No	No	No	No	No	No	a	a	a	577521	Yes	a	Yes	605446
No	No	Yes	No	No	No	No	No	c	Yes	c	577521	Yes	b	Yes	605447
							Un-inhabited								605448
No	No	Yes	No	No	No	No	No	c	a	c	577541	Yes	a	Yes	605449
No	No	No	No	No	No	No	No	a	Yes	c	577541	Yes	b	Yes	605450
No	No	No	No	No	No	No	No	c	Yes	a	577541	Yes	b	Yes	605451
No	No	No	No	No	No	No	No	a	b	c	577541	Yes	b	Yes	605452
No	No	No	No	No	No	No	Yes	c	b	c	577519	Yes	b	Yes	605453
No	No	No	No	No	No	No	No	a	a	a	577528	a	b	Yes	605454
No	No	Yes	No	No	No	No	No	c	a	a	577519	Yes	Yes	Yes	605455
No	No	Yes	No	No	No	No	No	Yes	b	Yes	577519	Yes	Yes	Yes	605456
No	No	Yes	No	No	No	No	No	a	a	a	577519	Yes	a	Yes	605457
No	No	No	No	No	No	No	No	c	Yes	b	577519	Yes	Yes	Yes	605458
No	No	Yes	No	No	No	No	No	c	a	c	577501	Yes	b	Yes	605459
							Un-inhabited								605460
No	No	Yes	No	No	No	No	No	c	Yes	a	577519	Yes	Yes	Yes	605461
							Un-inhabited								605462
No	No	No	No	No	No	No	No	c	Yes	c	577541	Yes	Yes	Yes	605463
No	No	No	No	No	No	No	No	b	a	a	577541	Yes	a	Yes	605464
No	No	No	No	No	No	No	No	b	a	c	577521	Yes	Yes	Yes	605465
No	No	No	No	No	No	No	No	c	a	c	577541	Yes	Yes	Yes	605466
No	No	No	No	No	No	No	No	c	a	c	577541	Yes	a	Yes	605467
No	No	Yes	No	No	No	No	No	c	a	c	577541	Yes	a	Yes	605468

Communication and transport facilities (If amenities available code - Yes is given except for Village Pin Code ,If not available within the village , the distance range code viz; a for < 5 Kms, b for 5-10 Kms and c for 10+ kms of nearest place where facility is available is given).

Sl.No	Name of the village	Location code no.	Internet cafes/ Common service centre (CSC)	Private courier facility	Bus service (Public & Private)	Railway stations	Auto/Modified Autos	Taxis and Vans	Tractors	Cycle-pulled rickshaws(Manual & Machine driven)	Carts driven by animals	Sea /River ferry service
1	2	3	58	59	60	61	62	63	64	65	66	67
Name of CD Block:-Chitradurga												
24	Bastihalli	605446	c	c	Yes	c	Yes	c	Yes	c	Yes	c
25	Yelagodu	605447	c	c	Yes	c	b	c	c	c	b	c
26	Kenchavvanagatihalli	605448					Un-inhabited					
27	Adavigollarahalli	605449	c	c	Yes	c	b	c	c	c	b	c
28	Basavanashivanakere	605450	c	c	Yes	c	b	c	c	c	Yes	c
29	Byalahal	605451	c	c	Yes	c	b	c	c	c	Yes	c
30	Bedarashivanakere	605452	c	c	Yes	c	b	c	c	c	Yes	c
31	Heggadehalu	605453	c	c	b	c	b	c	Yes	c	Yes	c
32	Kasavanahalli	605454	c	c	a	c	b	c	Yes	c	Yes	c
33	Heggere	605455	c	c	Yes	c	Yes	c	Yes	c	Yes	c
34	Bharamasagara	605456	c	Yes	Yes	c	Yes	c	Yes	c	b	c
35	Yemmehatti	605457	c	c	Yes	c	Yes	c	Yes	c	b	c
36	Hampanur	605458	c	c	Yes	c	b	c	b	c	Yes	c
37	Eshwaranagara	605459	c	c	Yes	c	b	c	c	c	b	c
38	Gurappanahalli	605460					Un-inhabited					
39	Kolahal	605461	c	c	Yes	c	Yes	c	Yes	c	Yes	c
40	Jatlahalli	605462					Un-inhabited					
41	Chikkabennur	605463	c	c	Yes	c	b	c	c	c	b	c
42	Hirebennur	605464	c	c	Yes	c	b	c	Yes	c	Yes	c
43	Gowrammanahalli	605465	c	c	Yes	c	b	c	Yes	c	b	c
44	Cheelangi	605466	c	c	Yes	c	b	c	Yes	c	Yes	c
45	Lingavvanagatihalli	605467	c	c	b	c	b	c	Yes	c	Yes	c
46	Halerangapura	605468	c	c	Yes	c	b	c	c	c	b	c

Village Directory
Land use(as in 2009)

Village connected to highways,village roads, banks & credit societies (If amenities available code -Yes is given, If not available within the village , the distance range code viz; a for < 5 Kms, b for 5-10 Kms and c for 10+ kms of nearest place where facility is available is given).												Availability of miscellaneous facilities (If amenities available code -Yes is given, If not available within the village , the distance range code viz; a for < 5 Kms, b for 5-10 Kms and c for 10+ kms of nearest place where facility is available is given).				
Connected to national highway(NH)	Connected to state highway(SH)	Connected to major district road (MDR)	Connected to others district road	Pucca roads	Kutchcha roads	Water bounded macadam(WBM) roads	Navigable waterway (river/canal)(NW)	Footpaths (FP)	Commercial & Co-operative Banks	ATM	Agricultural Credit Societies	Self-Help Group (SHG)	Public distribution system (PDS) shop	Mandis / Regular market	Weekly Haat	Location code no.
68	69	70	71	72	73	74	75	76	77	78	79	80	81	82	83	3
																Location Code:0073
b	c	Yes	Yes	Yes	Yes	b	c	Yes	c	c	a	Yes	b	c		b 605446
b	c	Yes	Yes	Yes	Yes	b	c	Yes	c	c	Yes	Yes	Yes	c		b 605447
						Un-inhabited										605448
b	c	Yes	Yes	Yes	Yes	b	c	Yes	c	c	a	Yes	a	c		b 605449
b	c	c	c	Yes	Yes	b	c	Yes	c	c	c	Yes	b	c		b 605450
a	c	c	c	Yes	Yes	b	c	Yes	c	c	c	Yes	Yes	c		b 605451
a	c	c	c	Yes	Yes	b	b	Yes	c	c	c	Yes	Yes	c		b 605452
a	c	c	c	Yes	Yes	b	b	Yes	c	c	c	Yes	a	c		b 605453
Yes	c	c	c	Yes	Yes	b	b	Yes	a	a	Yes	Yes	a	c		b 605454
Yes	c	c	Yes	Yes	Yes	Yes	b	Yes	c	c	c	Yes	Yes	c		a 605455
Yes	c	Yes	Yes	Yes	Yes	b	b	Yes	Yes	Yes	Yes	Yes	Yes	c		Yes 605456
Yes	c	Yes	Yes	Yes	Yes	b	b	Yes	c	c	c	Yes	Yes	c		b 605457
a	c	Yes	Yes	Yes	Yes	b	a	Yes	b	c	b	Yes	Yes	c		b 605458
a	c	Yes	Yes	Yes	Yes	b	a	Yes	c	c	a	Yes	b	c		b 605459
						Un-inhabited										605460
Yes	c	c	c	Yes	Yes	b	a	Yes	a	a	Yes	Yes	Yes	c		Yes 605461
						Un-inhabited										605462
Yes	c	c	c	Yes	Yes	b	b	Yes	Yes	c	b	Yes	Yes	c		b 605463
Yes	c	c	c	Yes	Yes	b	b	Yes	b	c	b	Yes	Yes	c		b 605464
a	c	c	c	Yes	Yes	b	b	Yes	b	c	b	Yes	b	c		b 605465
Yes	c	c	c	Yes	Yes	b	a	Yes	b	c	b	Yes	Yes	c		b 605466
a	c	c	c	Yes	Yes	b	b	Yes	a	c	b	Yes	b	c		b 605467
b	c	Yes	Yes	Yes	Yes	b	b	Yes	a	c	a	Yes	b	c		b 605468

Availability of miscellaneous facilities (If amenities available code -Yes is given, If not available within the village , the distance range code viz; a for < 5 Kms, b for 5-10 Kms and c for 10+ kms of nearest place where facility is available is given).

Sl.No	Name of the village	Location code no.	Agricultural marketing society	Integrated Child Development Scheme (Nutritional Centres)	Anganwadi Centre (Nutritional Centres)	Others (Nutritional Centres)	ASHA (Accredited Social Health Activist)	Community centre with/without TV	Sports Field,	Sports Club / Recreation Centre	Cinema / Video Hall	Public Library	Public Reading Room	Newspaper Supply	Assembly Polling station	Birth & Death Registration Office
1	2	3	84	85	86	87	88	89	90	91	92	93	94	95	96	97
Name of CD Block:-Chitradurga																
24	Bastihalli	605446	c	Yes	Yes	Yes	a	c	b	b	c	b	b	Yes	Yes	Yes
25	Yelagodu	605447	c	Yes	Yes	b	Yes	c	Yes	c	c	Yes	Yes	Yes	Yes	Yes
26	Kenchavvanagatihalli	605448					Un-inhabited									
27	Adavigollarahalli	605449	c	Yes	Yes	b	a	c	b	b	Yes	a	a	Yes	Yes	Yes
28	Basavanashivanakere	605450	c	Yes	Yes	b	Yes	c	b	b	Yes	a	a	Yes	Yes	Yes
29	Byalahal	605451	c	Yes	Yes	b	Yes	c	b	b	Yes	Yes	Yes	Yes	Yes	Yes
30	Bedarashivanakere	605452	c	Yes	Yes	a	Yes	c	b	b	Yes	a	a	Yes	Yes	Yes
31	Heggadehalu	605453	c	a	a	b	b	c	b	b	c	c	c	a	a	Yes
32	Kasavanahalli	605454	c	a	a	c	b	c	b	b	c	a	a	a	a	Yes
33	Heggere	605455	c	Yes	Yes	a	Yes	a	a	a	c	a	a	Yes	Yes	Yes
34	Bharamasagara	605456	c	Yes	Yes	c	Yes	c	Yes	c	Yes	Yes	Yes	Yes	Yes	Yes
35	Yemmehatti	605457	c	Yes	Yes	b	Yes	c	b	b	c	b	b	Yes	Yes	Yes
36	Hampanur	605458	c	Yes	Yes	b	Yes	c	b	b	c	b	b	Yes	Yes	Yes
37	Eshwaranagara	605459	c	Yes	Yes	b	b	c	b	b	c	c	c	Yes	Yes	Yes
38	Gurappanahalli	605460					Un-inhabited									
39	Kolahal	605461	c	Yes	Yes	b	Yes	c	a	a	c	Yes	Yes	Yes	Yes	Yes
40	Jatlahalli	605462					Un-inhabited									
41	Chikkabennur	605463	c	Yes	Yes	b	Yes	c	b	b	c	Yes	Yes	Yes	Yes	Yes
42	Hirebennur	605464	c	Yes	Yes	c	Yes	c	b	b	c	a	a	Yes	Yes	Yes
43	Gowrammanahalli	605465	c	Yes	Yes	c	Yes	c	b	b	c	c	c	Yes	Yes	Yes
44	Cheelangi	605466	c	Yes	Yes	c	Yes	c	b	b	c	c	c	Yes	Yes	Yes
45	Lingavvanagatihalli	605467	c	a	a	c	b	c	b	b	c	c	c	Yes	a	Yes
46	Halerangapura	605468	c	Yes	Yes	c	Yes	Yes	b	b	c	c	c	Yes	Yes	Yes

Village Directory
Land use(as in 2009)

Availability of electricity (Yes/No)				Land Use								
				Nearest Town	Area under different types of land use (in hectares rounded up to one decimal place)							
Power Supply for Domestic Use (ED)	Power Supply for Agricultural Use (EAG)	Power Supply for Commercial Use (EC)	Power Supply for All Uses (EA)	Name	Distance range code i.e. a for < 5 Kms, b for 5-10 Kms and c for 10+ kms .	Forests	Area under Non-agricultural Uses	Barren and Un-cultivable land	Permanent Pastures and Other Grazing Lands	Land Under Miscellaneous Tree Crops etc.	Culturable Waste Land	Location code no.
98	99	100	101	102	103	104	105	106	107	108	109	3
												Location Code:0073
No	No	No	Yes	CHITRADURGA	c	0	46.1	0	0	0	0	605446
No	No	No	Yes	CHITRADURGA	c	0	20.7	100	100	0	14	605447
Un-inhabited						0	0	0	0	0	0	605448
No	No	No	Yes	CHITRADURGA	c	9	5	5.2	0	0	6.2	605449
No	No	No	Yes	CHITRADURGA	c	0	24.8	20.6	0	2.1	3.5	605450
No	No	No	Yes	CHITRADURGA	c	0	43.8	18.6	0	2.1	8.1	605451
No	No	No	Yes	CHITRADURGA	c	0	2.8	35.2	9.3	2	4	605452
No	No	No	Yes	CHITRADURGA	c	0	5.3	9.4	0	4.2	4	605453
No	No	No	Yes	CHITRADURGA	c	0	1.7	10.6	0	2	2	605454
No	No	No	Yes	CHITRADURGA	c	0	29.2	8.9	0	4	5.7	605455
No	No	No	Yes	CHITRADURGA	c	0	25	80	80.5	0	20.7	605456
No	No	No	Yes	CHITRADURGA	c	0	26.3	30	0	0	12.3	605457
No	No	No	Yes	CHITRADURGA	c	0	30.7	65.5	0	0	31.6	605458
No	No	No	Yes	CHITRADURGA	c	0	0	11.4	0	0	8.6	605459
Un-inhabited						0	0	0	0	0	0	605460
No	No	No	Yes	CHITRADURGA	c	0	124	38.5	0	4	20.2	605461
Un-inhabited						0	0	0	0	0	0	605462
No	No	No	Yes	CHITRADURGA	c	0	61.1	0	0	0	0	605463
No	No	No	Yes	CHITRADURGA	c	0	58	0	0	0	20	605464
No	No	No	Yes	CHITRADURGA	c	0	8.6	0	0	0	0	605465
No	No	No	Yes	CHITRADURGA	c	0	53.9	0	0	0	20	605466
No	No	No	Yes	CHITRADURGA	c	0	28.3	0	0	0	0.5	605467
No	No	No	Yes	CHITRADURGA	c	0	15.4	15	15.3	0	0	605468

Sl.No	Name of the village	Location code no.	Land Use: Area under different types of land use (in hectares rounded up to one decimal place)					Area irrigated by source (in hectare).				
			Fallow lands other than current fallows	Current Fallows	Net Area Sown	Total Irrigated Land Area	Total Un-irrigated Land Area	Canals (C)	Wells/Tube-wells(W/TW)	Tanks/Lakes(T/L)	Water Falls(WF)	Others(O)
1	2	3	110	111	112	113	114	115	116	117	118	119
Name of CD Block:-Chitradurga												
24	Bastihalli	605446	26.4	20	459.5	30.4	429.1	0	30.4	0	0	0
25	Yelagodu	605447	0	0	1204.4	60.7	1143.7	0	60.7	0	0	0
26	Kenchavvanagatihalli	605448	0	0	0	0	0	0	0	0	0	0
27	Adavigollarahalli	605449	0	0	156.3	16.2	140.1	0	16.2	0	0	0
28	Basavanashivanakere	605450	0	6.1	326.7	34.9	291.8	0	34.9	0	0	0
29	Byalahal	605451	3.1	0	353	57.5	295.5	0	57.5	0	0	0
30	Bedarashivanakere	605452	0	5.1	383.7	55.9	327.8	0	0	55.9	0	0
31	Heggadehalu	605453	0.8	0	121.4	20.2	101.2	0	20.2	0	0	0
32	Kasavanahalli	605454	1.2	0	66.7	16.2	50.5	0	16.2	0	0	0
33	Heggere	605455	1.6	0	488.5	121.4	367.1	0	121.4	0	0	0
34	Bharamasagara	605456	30	30	434.4	20.2	414.1	0	20.2	0	0	0
35	Yemmehatti	605457	15	15	202.4	24.3	178.1	0	24.3	0	0	0
36	Hampanur	605458	25.4	22	550.6	20.2	530.4	0	20.2	0	0	0
37	Eshwaranagara	605459	0	0	199	20.2	178.8	0	20.2	0	0	0
38	Gurappanahalli	605460	0	0	0	0	0	0	0	0	0	0
39	Kolahal	605461	1.2	0	930.9	161.9	769	0	161.9	0	0	0
40	Jatlahalli	605462	0	0	0	0	0	0	0	0	0	0
41	Chikkabennur	605463	34.2	30	481.6	48.6	433	0	48.6	0	0	0
42	Hirebennur	605464	20	19.6	306	32.4	273.6	0	32.4	0	0	0
43	Gowrammanahalli	605465	10.1	14.5	93.9	18.2	75.7	0	18.2	0	0	0
44	Cheelangi	605466	20	33.4	489.7	88.2	401.5	0	88.2	0	0	0
45	Lingavvanagatihalli	605467	14.1	20	320.5	31.6	289	0	31.6	0	0	0
46	Halerangapura	605468	0	0	187.1	14.2	173	0	14.2	0	0	0

Name of three most important commodities manufactured

First	Second	Third	Name of the village	Location code no.
120	121	122	2	3
				Location Code:0073
-	-	-	Bastihalli	308
-	-	-	Yelagodu	309
	Un-inhabited		Kenchavvanagatihalli	310
-	-	-	Adavigollarahalli	311
-	-	-	Basavanashivanakere	312
-	-	-	Byalahal	313
-	-	-	Bedarashivanakere	314
-	-	-	Heggadehalu	315
-	-	-	Kasavanahalli	316
-	-	-	Heggere	317
-	-	-	Bharamasagara	318
-	-	-	Yemmehatti	319
-	-	-	Hampanur	320
-	-	-	Eshwaranagara	321
	Un-inhabited		Gurappanahalli	322
-	-	-	Kolahal	323
	Un-inhabited		Jatlahalli	324
-	-	-	Chikkabennur	325
-	-	-	Hirebennur	326
-	-	-	Gowrammanahalli	327
-	-	-	Cheelangi	328
-	-	-	Lingavvanagatihalli	329
-	-	-	Halerangapura	330

Sl.No	Name of the village	Location code no.	Total area of the village (in hectares rounded up to one decimal place)	Total population (2011 census)	Number of households (2011 census)	Number of educational amenities available. (If not available within the village , the distance range code viz; a for < 5 Kms, b for 5-10 Kms and c for 10+ kms of nearest place where facility is available is given).								
						Pre-Primary school (PP)	Primary school (P)	Middle school (M)	Secondary School (S)	Senior Secondary school (SS)	Degree college of arts science & commerce (ASC)	Engineering college(EC)	Medical college (MC)	Management institute (MI)
1	2	3	4	5	6	7	8	9	10	11	12	13	14	15
Name of CD Block:-Chitradurga														
47	Seegehalli	605469	236.4	441	93	b	1	1	a	a	a	c	a	c
48	Halavudara	605470	430.3	686	136	b	3	3	b	b	b	c	c	c
49	Obalapura	605471	634.9	798	162	b	1	1	a	b	b	c	c	c
50	Lingadahalli	605472	222	0	0						Un-inhabited			
51	Pudukalahalli	605473	424.1	299	58	b	1	b	b	c	c	c	c	c
52	Kenchamaranahalli	605474	630	0	0						Un-inhabited			
53	Alagavadi	605475	618	1975	429	1	1	1	1	b	b	c	a	c
54	Hosarangapura	605476	287	408	89	a	1	1	a	a	b	c	c	c
55	Sirigere	605477	953	3383	824	1	4	3	2	2	b	c	c	c
56	Chikkenahalli	605478	210.9	1353	287	a	1	1	a	a	b	c	c	c
57	Veeravvanagatihalli	605479	165.5	0	0						Un-inhabited			
58	Siddapura	605480	183.1	532	131	a	2	2	a	a	b	c	c	c
59	Jammenahalli	605481	192.6	615	143	a	1	a	a	a	b	c	c	c
60	Palakihalli	605482	741.2	1481	311	a	1	1	b	b	b	c	c	c
61	Konammanahalli	605483	461	0	0						Un-inhabited			
62	Doddiganahal	605484	1024.1	1191	254	a	2	1	a	a	b	c	c	c
63	Medakeripura	605485	554.1	1074	218	b	1	1	b	b	c	c	c	c
64	Horakenahalli	605486	253.8	0	0						Un-inhabited			
65	Huligere	605487	165.6	0	0						Un-inhabited			
66	Konanur	605488	270.1	715	151	b	1	1	b	b	b	c	c	c
67	Jampannanahalli	605489	78.1	0	0						Un-inhabited			
68	Bommavvanagathihalli	605490	339.9	570	114	b	1	a	b	b	b	c	c	c
69	Hire Kabbigere	605491	764.6	1855	389	a	2	2	1	a	c	c	c	c

Number of educational amenities available. (If not available within the village , the distance range code viz; a for < 5 Kms, b for 5-10 Kms and c for 10+ kms of nearest place where facility is available is given).					Number of Medical Amenities available. (If not available within the village , the distance range code viz; a for < 5 Kms, b for 5-10 Kms and c for 10+ kms of nearest place where facility is available is given).											
Polytechnic (Pt)	Vocational training school /TTI	Non-formal training centre (NFTC)	Special school for disabled (SSD)	Others (specify)	Community health centre (CHC)	Primary health centre (PHC)	Primary health sub centre (PHS)	Maternity and child welfare centre (MCW)	T.B. clinic (TBC)	Hospital-allopathic (HA)	Hospital-alternative medicine (HO)	Dispensary (D)	Veterinary hospital (VH)	Mobile health clinic(MHC)	Family welfare centre (FWC)	Location code no.
16	17	18	19	20	21	22	23	24	25	26	27	28	29	30	31	3
																Location Code:0073
c	c	c	c	c	a	a	a	a	a	c	c	b	a	c	a	605469
c	c	c	c	c	c	c	1	c	c	c	c	c	b	c	1	605470
c	c	c	c	c	c	c	b	c	c	c	c	c	c	c	b	605471
					Un-inhabited											605472
c	c	c	c	c	c	c	b	c	c	c	c	b	c	c	b	605473
					Un-inhabited											605474
c	c	c	c	c	b	b	1	b	b	c	b	1	1	c	1	605475
c	c	c	c	c	c	c	b	c	c	c	c	c	b	c	b	605476
c	c	c	c	c	1	1	1	1	1	c	c	c	1	c	1	605477
c	c	c	c	c	a	a	a	a	a	a	c	c	1	c	a	605478
					Un-inhabited											605479
c	c	c	c	c	c	a	1	a	a	c	c	c	a	c	1	605480
c	c	c	c	c	a	a	a	a	a	a	c	a	a	c	a	605481
c	c	c	c	c	b	b	b	b	b	c	c	b	b	c	b	605482
					Un-inhabited											605483
c	c	c	c	c	c	c	b	c	c	c	c	c	c	c	b	605484
c	c	c	c	c	b	b	1	b	b	c	c	b	1	b	1	605485
					Un-inhabited											605486
					Un-inhabited											605487
c	c	c	c	c	b	b	b	b	b	b	c	b	b	c	b	605488
					Un-inhabited											605489
c	c	c	c	c	b	b	b	b	b	b	c	b	b	c	b	605490
c	c	c	c	c	c	b	b	b	b	c	c	b	b	c	b	605491

			Number of Non-Government Medical Amenities available.							Availability of drinking water - (Yes / No)			
Sl.No	Name of the village	Location code no.	Charitable non Govt. hospital/Nursing home.	Medical practitioner with MBBS Degree	Medical practitioner with other degree	Medical practitioner with no degree	Traditional practitioner and faith healer .	Medicine Shop	Others	Tap water (Treated/Untreated)	Well water (Covered / Uncovered well)	Hand Pump	Tube wells / Bore well
1	2	3	32	33	34	35	36	37	38	39	40	41	42
Name of CD Block:-Chitradurga													
47	Seegehalli	605469	0	0	0	0	0	0	0	Yes	No	Yes	Yes
48	Halavudara	605470	0	0	0	0	0	0	0	Yes	No	Yes	Yes
49	Obalapura	605471	0	0	0	0	0	0	0	Yes	No	Yes	Yes
50	Lingadahalli	605472						Un-inhabited					
51	Pudukalahalli	605473	0	0	0	0	0	0	0	Yes	No	Yes	Yes
52	Kenchamaranahalli	605474						Un-inhabited					
53	Alagavadi	605475	0	0	0	0	0	0	0	Yes	No	Yes	Yes
54	Hosarangapura	605476	0	0	0	0	0	0	0	Yes	No	Yes	Yes
55	Sirigere	605477	0	0	0	0	0	3	0	Yes	No	Yes	Yes
56	Chikkenahalli	605478	0	0	0	0	0	0	0	Yes	No	Yes	Yes
57	Veeravvanagatihalli	605479						Un-inhabited					
58	Siddapura	605480	0	0	0	0	0	0	0	Yes	No	Yes	Yes
59	Jammenahalli	605481	0	0	0	0	0	0	0	Yes	No	Yes	Yes
60	Palakihalli	605482	0	0	1	0	0	0	0	Yes	No	Yes	Yes
61	Konammanahalli	605483						Un-inhabited					
62	Doddiganahal	605484	0	0	1	0	0	0	0	Yes	No	Yes	Yes
63	Medakeripura	605485	0	0	0	0	0	0	0	Yes	No	Yes	Yes
64	Horakenahalli	605486						Un-inhabited					
65	Huligere	605487						Un-inhabited					
66	Konanur	605488	0	0	0	0	0	0	0	Yes	No	Yes	Yes
67	Jampannanahalli	605489						Un-inhabited					
68	Bommavvanagathihalli	605490	0	0	0	0	0	0	0	Yes	No	Yes	Yes
69	Hire Kabbigere	605491	0	0	1	0	0	0	0	Yes	No	Yes	Yes

Village Directory
Land use(as in 2009)

Availability of drinking water - (Yes / No)				Availability of toilet & others (Yes / No)				Communication and transport facilities (If amenities available code -Yes is given except for Village Pin Code ,If not available within the village , the distance range code viz; a for < 5 Kms, b for 5-10 Kms and c for 10+ kms of nearest place where facility is available is given).							
Spring	River / Canal	Tank / Pond / Lake	Others	Community toilet including bath.	Community toilet excluding bath.	Rural sanitary mart or sanitary hardware outlet available near the village.	Community bio- gas or recycle of waste for productive use.	Post office(PO)	Sub post office (SPO)	Post & Telegraph office (P&TO)	Village Pin Code	Telephones (Land lines)	Public call office (PCO)	Mobile phone coverage	Location code no.
43	44	45	46	47	48	49	50	51	52	53	54	55	56	57	3
															Location Code:0073
No	No	No	No	No	No	No	No	c	b	c	577541	Yes	b	Yes	605469
No	No	Yes	No	No	No	No	No	c	Yes	c	577541	Yes	b	Yes	605470
No	No	Yes	No	No	No	No	No	c	a	c	577513	Yes	a	Yes	605471
							Un-inhabited								605472
No	No	No	No	No	No	No	No	c	b	c	577541	Yes	b	Yes	605473
							Un-inhabited								605474
No	No	No	No	No	No	No	No	c	Yes	a	577541	Yes	b	Yes	605475
No	No	No	No	No	No	No	No	c	b	b	577541	b	b	Yes	605476
No	No	Yes	No	No	Yes	No	No	Yes	b	Yes	577541	Yes	Yes	Yes	605477
No	No	No	No	No	No	No	No	c	a	a	577535	Yes	b	Yes	605478
							Un-inhabited								605479
No	No	No	No	No	No	No	No	c	a	c	577535	Yes	Yes	Yes	605480
No	No	No	No	No	No	No	No	c	a	a	577541	Yes	b	Yes	605481
No	No	No	No	No	No	No	No	a	a	b	577541	Yes	b	Yes	605482
							Un-inhabited								605483
No	No	No	No	No	No	No	No	c	Yes	c	577541	Yes	Yes	Yes	605484
No	No	Yes	No	No	No	No	No	a	a	b	577541	Yes	Yes	Yes	605485
							Un-inhabited								605486
							Un-inhabited								605487
No	No	No	No	No	No	No	No	c	b	b	577541	Yes	b	Yes	605488
							Un-inhabited								605489
No	No	No	No	No	No	No	No	c	a	b	577520	b	b	Yes	605490
No	No	No	No	No	No	No	No	c	b	b	577541	Yes	b	Yes	605491

Communication and transport facilities (If amenities available code - Yes is given except for Village Pin Code ,If not available within the village , the distance range code viz; a for < 5 Kms, b for 5-10 Kms and c for 10+ kms of nearest place where facility is available is given).

Sl.No	Name of the village	Location code no.	Internet cafes/ Common service centre (CSC)	Private courier facility	Bus service (Public & Private)	Railway stations	Auto/Modified Autos	Taxis and Vans	Tractors	Cycle-pulled rickshaws(Manual & Machine driven)	Carts driven by animals	Sea /River ferry service
1	2	3	58	59	60	61	62	63	64	65	66	67
Name of CD Block:-Chitradurga												
47	Seegehalli	605469	c	c	a	c	a	c	Yes	c	Yes	c
48	Halavudara	605470	c	c	Yes	c	b	c	c	c	b	c
49	Obalapura	605471	c	c	a	c	b	c	c	c	b	c
50	Lingadahalli	605472					Un-inhabited					
51	Pudukalahalli	605473	c	c	Yes	c	b	c	Yes	c	Yes	c
52	Kenchamaranahalli	605474					Un-inhabited					
53	Alagavadi	605475	c	c	Yes	c	b	c	Yes	c	Yes	c
54	Hosarangapura	605476	c	c	Yes	c	b	c	Yes	c	Yes	c
55	Sirigere	605477	Yes	Yes	Yes	c	Yes	Yes	Yes	Yes	b	c
56	Chikkenahalli	605478	c	c	Yes	c	a	c	c	c	Yes	c
57	Veeravvanagatihalli	605479					Un-inhabited					
58	Siddapura	605480	c	c	Yes	c	b	c	c	c	b	c
59	Jammenahalli	605481	c	c	Yes	c	a	c	c	c	Yes	c
60	Palakihalli	605482	c	c	Yes	c	b	c	Yes	c	Yes	c
61	Konammanahalli	605483					Un-inhabited					
62	Doddiganahal	605484	c	c	Yes	c	b	c	c	c	b	c
63	Medakeripura	605485	c	c	Yes	c	Yes	c	Yes	c	Yes	c
64	Horakenahalli	605486					Un-inhabited					
65	Huligere	605487					Un-inhabited					
66	Konanur	605488	c	c	Yes	c	b	c	c	c	Yes	c
67	Jampannanahalli	605489					Un-inhabited					
68	Bommavvanagathihalli	605490	c	c	Yes	c	b	c	c	c	Yes	c
69	Hire Kabbigere	605491	c	c	Yes	c	b	c	c	c	b	c

Village Directory
Land use(as in 2009)

Village connected to highways,village roads, banks & credit societies (If amenities available code -Yes is given, If not available within the village , the distance range code viz; a for < 5 Kms, b for 5-10 Kms and c for 10+ kms of nearest place where facility is available is given).										Availability of miscellaneous facilities (If amenities available code -Yes is given, If not available within the village , the distance range code viz; a for < 5 Kms, b for 5-10 Kms and c for 10+ kms of nearest place where facility is available is given).							
Connected to national highway(NH)	Connected to state highway(SH)	Connected to major district road (MDR)	Connected to others district road	Pucca roads	Kutchcha roads	Water bounded macadam(WBM) roads	Navigable waterway (river/canal)(NW)	Footpaths (FP)	Commercial & Co-operative Banks	ATM	Agricultural Credit Societies	Self-Help Group (SHG)	Public distribution system (PDS) shop	Mandis / Regular market	Weekly Haat	Location code no.	
68	69	70	71	72	73	74	75	76	77	78	79	80	81	82	83	3	
																Location Code:0073	
b	c	Yes	c	Yes	Yes	b	b	Yes	c	c	c	Yes	a	b		a 605469	
b	c	Yes	Yes	Yes	Yes	b	b	Yes	c	c	Yes	Yes	b	c		b 605470	
b	c	Yes	Yes	Yes	Yes	b	b	Yes	c	c	a	Yes	b	c		b 605471	
						Un-inhabited										605472	
b	c	Yes	Yes	Yes	Yes	b	b	Yes	c	c	c	Yes	a	c		b 605473	
						Un-inhabited										605474	
b	c	Yes	c	Yes	Yes	b	a	Yes	c	c	c	Yes	Yes	c		b 605475	
b	c	Yes	c	Yes	Yes	b	b	Yes	a	c	a	Yes	a	c		a 605476	
b	c	Yes	Yes	Yes	Yes	b	b	Yes	Yes	c	Yes	Yes	Yes	c		Yes 605477	
b	c	c	c	Yes	Yes	b	a	Yes	a	c	a	Yes	Yes	c		a 605478	
						Un-inhabited										605479	
b	c	c	c	Yes	Yes	b	b	Yes	c	c	Yes	Yes	b	c		a 605480	
b	c	c	c	Yes	Yes	b	b	Yes	a	c	a	Yes	b	c		b 605481	
b	c	c	c	Yes	Yes	b	b	Yes	b	c	a	Yes	Yes	c		b 605482	
						Un-inhabited										605483	
c	c	c	c	Yes	Yes	b	b	Yes	a	c	Yes	Yes	Yes	c		a 605484	
c	c	c	c	Yes	Yes	b	c	Yes	b	c	a	Yes	a	c		b 605485	
						Un-inhabited										605486	
						Un-inhabited										605487	
b	c	c	c	Yes	Yes	b	c	Yes	b	c	a	Yes	a	c		b 605488	
						Un-inhabited										605489	
b	c	c	c	Yes	Yes	b	c	Yes	c	c	a	Yes	a	c		b 605490	
b	c	c	Yes	Yes	Yes	b	c	Yes	b	c	Yes	Yes	Yes	c		b 605491	

Availability of miscellaneous facilities (If amenities available code -Yes is given, If not available within the village , the distance range code viz; a for < 5 Kms, b for 5-10 Kms and c for 10+ kms of nearest place where facility is available is given).

Sl.No	Name of the village	Location code no.	Agricultural marketing society	Integrated Child Development Scheme (Nutritional Centres)	Anganwadi Centre (Nutritional Centres)	Others (Nutritional Centres)	ASHA (Accredited Social Health Activist)	Community centre with/without TV	Sports Field,	Sports Club / Recreation Centre	Cinema / Video Hall	Public Library	Public Reading Room	Newspaper Supply	Assembly Polling station	Birth & Death Registration Office
1	2	3	84	85	86	87	88	89	90	91	92	93	94	95	96	97
Name of CD Block:-Chitradurga																
47	Seegehalli	605469	c	a	a	b	a	c	b	b	c	a	a	Yes	a	Yes
48	Halavudara	605470	c	Yes	Yes	c	b	Yes	b	b	c	b	b	Yes	Yes	Yes
49	Obalapura	605471	c	Yes	Yes	Yes	b	Yes	b	b	c	c	c	Yes	Yes	Yes
50	Lingadahalli	605472	Un-inhabited													
51	Pudukalahalli	605473	c	a	a	Yes	b	c	b	b	c	c	c	Yes	a	Yes
52	Kenchamaranahalli	605474	Un-inhabited													
53	Alagavadi	605475	c	Yes	Yes	c	Yes	c	b	b	c	Yes	Yes	Yes	Yes	Yes
54	Hosarangapura	605476	c	a	a	a	a	c	a	a	c	a	a	Yes	a	Yes
55	Sirigere	605477	c	Yes	Yes	b	Yes	c	b	b	c	Yes	Yes	Yes	Yes	Yes
56	Chikkenahalli	605478	c	Yes	Yes	a	Yes	c	a	a	c	a	a	Yes	Yes	Yes
57	Veeravvanagatihalli	605479	Un-inhabited													
58	Siddapura	605480	c	Yes	Yes	b	a	c	a	a	c	a	a	Yes	Yes	Yes
59	Jammenahalli	605481	c	Yes	Yes	c	b	c	a	a	c	a	a	a	Yes	Yes
60	Palakihalli	605482	c	Yes	Yes	a	Yes	c	b	b	c	Yes	Yes	Yes	Yes	Yes
61	Konammanahalli	605483	Un-inhabited													
62	Doddiganahal	605484	c	Yes	Yes	b	Yes	Yes	b	b	c	c	c	Yes	Yes	Yes
63	Medakeripura	605485	c	Yes	Yes	a	Yes	c	b	b	c	Yes	Yes	Yes	Yes	Yes
64	Horakenahalli	605486	Un-inhabited													
65	Huligere	605487	Un-inhabited													
66	Konanur	605488	c	Yes	Yes	c	a	c	b	b	c	b	b	b	Yes	Yes
67	Jampannanahalli	605489	Un-inhabited													
68	Bommavvanagathihalli	605490	c	Yes	Yes	a	a	c	b	b	c	b	b	b	Yes	Yes
69	Hire Kabbigere	605491	c	Yes	Yes	b	Yes	c	b	b	c	c	c	Yes	Yes	Yes

Village Directory
Land use(as in 2009)

Availability of electricity (Yes/No)				Land Use								
				Nearest Town	Area under different types of land use (in hectares rounded up to one decimal place)							
Power Supply for Domestic Use (ED)	Power Supply for Agricultural Use (EAG)	Power Supply for Commercial Use (EC)	Power Supply for All Uses (EA)	Name	Distance range code i.e. a for < 5 Kms, b for 5-10 Kms and c for 10+ kms .	Forests	Area under Non-agricultural Uses	Barren and Un-cultivable land	Permanent Pastures and Other Grazing Lands	Land Under Miscellaneous Tree Crops etc.	Culturable Waste Land	Location code no.
98	99	100	101	102	103	104	105	106	107	108	109	3
												Location Code:0073
No	No	No	Yes	CHITRADURGA	c	0	1.7	8.5	0	4	8.5	605469
No	No	No	Yes	CHITRADURGA	c	0	50.2	50.2	29.1	0	50	605470
No	No	No	Yes	CHITRADURGA	c	0	17.5	100	99.9	0	0	605471
Un-inhabited						0	0	0	0	0	0	605472
No	No	No	Yes	DAVANGERE	c	213.7	35.9	0	0	6.1	6.1	605473
Un-inhabited						0	0	0	0	0	0	605474
No	No	No	Yes	CHITRADURGA	c	56.6	139.4	0	9.2	0	0	605475
No	No	No	Yes	CHITRADURGA	c	0	13	4	0	1.6	4.4	605476
No	No	No	Yes	CHITRADURGA	c	0	53.4	50	50	50	0	605477
No	No	No	Yes	CHITRADURGA	c	0	8.9	0	10.8	0	10	605478
Un-inhabited						0	0	0	0	0	0	605479
No	No	No	Yes	CHITRADURGA	c	0	0	0	17.8	0	0	605480
No	No	No	Yes	CHITRADURGA	c	0	0	9.4	10.2	0	5.1	605481
No	No	No	Yes	CHITRADURGA	c	139.4	179.7	0	0	0	20.2	605482
Un-inhabited						0	0	0	0	0	0	605483
No	No	No	Yes	CHITRADURGA	c	385.7	0	0	0	0	200	605484
No	No	No	Yes	CHITRADURGA	c	260.3	62.6	0	0	0	0	605485
Un-inhabited						0	0	0	0	0	0	605486
Un-inhabited						0	0	0	0	0	0	605487
No	No	No	Yes	CHITRADURGA	c	0	26.2	25.1	25	0	18.6	605488
Un-inhabited						0	0	0	0	0	0	605489
No	No	No	Yes	CHITRADURGA	c	68	26.4	0	0	0	0	605490
No	No	No	Yes	CHITRADURGA	c	0	17.4	0	22.8	10.3	0	605491

			Land Use: Area under different types of land use (in hectares rounded up to one decimal place)					Area irrigated by source (in hectare).				
Sl.No	Name of the village	Location code no.	Fallow lands other than current fallows	Current Fallows	Net Area Sown	Total Irrigated Land Area	Total Un-irrigated Land Area	Canals (C)	Wells/Tube-wells(W/TW)	Tanks/Lakes(T/L)	Water Falls(WF)	Others(O)
1	2	3	110	111	112	113	114	115	116	117	118	119
Name of CD Block:-Chitradurga												
47	Seegehalli	605469	1.2	0	212.5	60.7	151.8	0	60.7	0	0	0
48	Halavudara	605470	50	0	200.8	50.2	150.6	0	50.2	0	0	0
49	Obalapura	605471	0	0	417.5	32.4	385.2	0	32.4	0	0	0
50	Lingadahalli	605472	0	0	0	0	0	0	0	0	0	0
51	Pudukalahalli	605473	0.4	0	161.9	20.2	141.7	0	20.2	0	0	0
52	Kenchamaranahalli	605474	0	0	0	0	0	0	0	0	0	0
53	Alagavadi	605475	0	0	412.8	72.8	340	0	72.8	0	0	0
54	Hosarangapura	605476	0.8	0	263.2	44.5	218.7	0	44.5	0	0	0
55	Sirigere	605477	21.2	20	708.3	182.1	526.2	0	182.1	0	0	0
56	Chikkenahalli	605478	10	10	161.2	36.4	124.8	0	36.4	0	0	0
57	Veeravvanagatihalli	605479	0	0	0	0	0	0	0	0	0	0
58	Siddapura	605480	10.1	9	146.1	32.4	113.8	0	32.4	0	0	0
59	Jammenahalli	605481	10	0	157.9	47.5	110.4	0	47.5	0	0	0
60	Palakihalli	605482	20	26.1	355.8	28.3	327.5	0	28.3	0	0	0
61	Konammanahalli	605483	0	0	0	0	0	0	0	0	0	0
62	Doddiganahal	605484	28.1	50.1	360.2	61.5	298.7	0	61.5	0	0	0
63	Medakeripura	605485	20.1	21.6	189.5	20.2	169.2	0	20.2	0	0	0
64	Horakenahalli	605486	0	0	0	0	0	0	0	0	0	0
65	Huligere	605487	0	0	0	0	0	0	0	0	0	0
66	Konanur	605488	10	0	165.2	46.5	118.6	0	46.5	0	0	0
67	Jampannanahalli	605489	0	0	0	0	0	0	0	0	0	0
68	Bommavvanagathihalli	605490	20	20.7	204.8	60.7	144.1	0	60.7	0	0	0
69	Hire Kabbigere	605491	0	32.1	682	131.1	550.8	0	131.1	0	0	0

Name of three most important commodities manufactured

First	Second	Third	Name of the village	Location code no.
120	121	122	2	3
				Location Code:0073
-	-	-	Seegehalli	331
-	-	-	Halavudara	332
-	-	-	Obalapura	333
	Un-inhabited		Lingadahalli	334
-	-	-	Pudukalahalli	335
	Un-inhabited		Kenchamaranahalli	336
-	-	-	Alagavadi	337
-	-	-	Hosarangapura	338
-	-	-	Sirigere	339
-	-	-	Chikkenahalli	340
	Un-inhabited		Veeravvanagatihalli	341
-	-	-	Siddapura	342
-	-	-	Jammenahalli	343
-	-	-	Palakihalli	344
	Un-inhabited		Konammanahalli	345
-	-	-	Doddiganahal	346
-	-	-	Medakeripura	347
	Un-inhabited		Horakenahalli	348
	Un-inhabited		Huligere	349
-	-	-	Konanur	350
	Un-inhabited		Jampannanahalli	351
-	-	-	Bommavvanagathihalli	352
-	-	-	Hire Kabbigere	353

Sl.No	Name of the village	Location code no.	Total area of the village (in hectares rounded up to one decimal place)	Total population (2011 census)	Number of households (2011 census)	Number of educational amenities available. (If not available within the village , the distance range code viz; a for < 5 Kms, b for 5-10 Kms and c for 10+ kms of nearest place where facility is available is given).								
						Pre-Primary school (PP)	Primary school (P)	Middle school (M)	Secondary School (S)	Senior Secondary school (SS)	Degree college of arts science & commerce (ASC)	Engineering college(EC)	Medical college (MC)	Management institute (MI)
1	2	3	4	5	6	7	8	9	10	11	12	13	14	15
Name of CD Block:-Chitradurga														
70	Chikkabbigere	605492	565.4	973	223	a	2	1	a	a	c	c	c	c
71	Muddapura	605493	908.5	3179	653	1	4	2	1	a	c	c	c	c
72	Chippinakere	605494	600.6	980	214	a	1	1	a	a	c	c	c	c
73	Chikkagondanahalli	605495	3284.9	5168	1063	1	4	2	1	2	c	c	c	c
74	Turuvanur	605496	4139.2	6660	1455	1	4	4	1	2	c	c	c	c
75	Bangarakkanahalli	605497	929.7	1433	283	a	1	1	b	b	c	c	c	c
76	Bogalerahatti	605498	781.2	1518	246	a	1	1	a	b	c	c	a	c
77	Avalenahalli	605499	410.5	750	159	a	1	1	a	b	c	c	c	c
78	Kadambanakatte	605500	682.3	2448	533	a	1	1	1	c	c	c	c	c
79	Doddagatta	605501	50.5	868	198	a	2	2	a	a	c	c	c	c
80	Upparatti	605502	337.2	748	135	b	1	b	b	b	c	c	c	c
81	Kunabevu	605503	2114.8	3115	654	1	2	1	1	a	c	c	c	c
82	Ragalobanahalli	605504	563.8	47	8	a	a	a	a	b	c	c	c	c
83	Bommakkanahalli	605505	1015.7	1357	257	a	1	1	a	b	c	c	c	c
84	Haikal	605506	1659	2506	543	1	4	1	1	b	c	c	c	c
85	Baggalurangavvanahalli	605507	426.2	223	43	a	1	a	a	c	c	c	c	c
86	Chikkajagalur	605508	338.1	200	42	a	1	b	b	c	c	c	c	c
87	Bagenahal	605509	698.6	708	166	a	1	1	a	c	c	c	c	c
88	Hunesekatte	605510	1033.4	1985	380	b	1	b	a	c	c	c	c	c
89	Madanaikanahalli	605511	1358.1	2065	449	a	1	1	1	a	b	b	a	b
90	Chikkappanahalli	605512	742	1015	209	a	1	1	a	a	b	b	a	b
91	Surenahalli	605513	372.5	591	119	c	2	b	a	a	c	c	c	c
92	Sultanipura	605514	666.9	1216	229	c	2	2	1	c	c	c	c	c

Number of educational amenities available. (If not available within the village , the distance range code viz; a for < 5 Kms, b for 5-10 Kms and c for 10+ kms of nearest place where facility is available is given).

Number of Medical Amenities available. (If not available within the village , the distance range code viz; a for < 5 Kms, b for 5-10 Kms and c for 10+ kms of nearest place where facility is available is given).

Polytechnic (Pt)	Vocational training school /TTI	Non-formal training centre (NFTC)	Special school for disabled (SSD)	Others (specify)	Community health centre (CHC)	Primary health centre (PHC)	Primary health sub centre (PHS)	Maternity and child welfare centre (MCW)	T.B. clinic (TBC)	Hospital-allopathic (HA)	Hospital-alternative medicine (HO)	Dispensary (D)	Veterinary hospital (VH)	Mobile health clinic(MHC)	Family welfare centre (FWC)	Location code no.
16	17	18	19	20	21	22	23	24	25	26	27	28	29	30	31	3
																Location Code:0073
c	c	c	c	c	c	a	a	a	a	c	c	a	b	c	a	605492
c	c	c	c	c	c	1	1	1	1	c	c	c	b	c	1	605493
c	c	c	c	c	c	a	a	a	a	c	c	a	a	c	a	605494
c	c	c	c	c	c	b	1	b	b	c	c	c	1	c	1	605495
c	2	c	c	c	c	1	1	1	1	c	c	c	1	c	1	605496
c	c	c	c	c	c	b	b	b	b	c	c	c	b	c	b	605497
c	c	c	c	c	c	b	b	b	b	c	c	c	a	c	b	605498
c	c	c	c	c	c	b	b	b	b	c	c	c	b	c	b	605499
c	c	c	c	c	c	a	1	a	a	c	c	c	1	c	1	605500
c	c	c	c	c	c	a	1	a	a	c	c	c	a	c	1	605501
c	c	c	c	c	c	b	b	b	b	c	c	c	1	c	b	605502
c	c	c	c	c	c	a	1	a	a	c	c	c	1	c	1	605503
c	c	c	c	c	a	a	a	a	a	c	c	c	c	c	a	605504
c	c	c	c	c	c	a	a	a	a	c	c	c	a	c	a	605505
c	c	c	c	c	c	1	b	1	1	c	c	c	1	c	b	605506
c	c	c	c	c	c	c	a	c	c	c	c	c	c	c	a	605507
c	c	c	c	c	c	c	b	c	c	c	c	c	c	c	b	605508
c	c	c	c	c	b	a	b	a	a	c	c	c	c	c	b	605509
c	c	c	c	c	c	c	b	c	c	c	c	c	b	c	b	605510
b	b	b	b	c	b	a	a	a	a	b	b	a	a	b	a	605511
b	b	b	b	c	b	a	a	a	a	b	c	a	a	b	a	605512
c	c	c	c	c	c	c	a	c	c	c	c	c	c	c	a	605513
c	c	c	c	c	c	c	1	c	c	c	c	c	c	c	1	605514

			Number of Non-Government Medical Amenities available.							Availability of drinking water - (Yes / No)			
Sl.No	Name of the village	Location code no.	Charitable non Govt. hospital/Nursing home.	Medical practitioner with MBBS Degree	Medical practitioner with other degree	Medical practitioner with no degree	Traditional practitioner and faith healer .	Medicine Shop	Others	Tap water (Treated/Untreated)	Well water (Covered / Uncovered well)	Hand Pump	Tube wells / Bore well
1	2	3	32	33	34	35	36	37	38	39	40	41	42
Name of CD Block:-Chitradurga													
70	Chikkabbigere	605492	0	0	0	0	0	0	0	Yes	No	Yes	Yes
71	Muddapura	605493	0	1	0	0	0	1	0	Yes	No	Yes	Yes
72	Chippinakere	605494	0	0	0	0	0	0	0	Yes	No	Yes	Yes
73	Chikkagondanahalli	605495	0	1	0	0	0	2	0	Yes	No	Yes	Yes
74	Turuvanur	605496	0	0	0	0	0	3	0	Yes	No	Yes	Yes
75	Bangarakkanahalli	605497	0	0	1	0	0	0	0	Yes	No	Yes	No
76	Bogalerahatti	605498	0	0	1	0	0	0	0	Yes	No	Yes	No
77	Avalenahalli	605499	0	0	0	0	0	0	0	Yes	No	Yes	No
78	Kadambanakatte	605500	0	0	0	0	0	0	0	Yes	No	Yes	No
79	Doddagatta	605501	0	0	0	0	0	0	0	Yes	No	Yes	No
80	Upparatti	605502	0	0	0	0	0	0	0	Yes	No	Yes	No
81	Kunabevu	605503	0	0	0	0	0	0	0	Yes	Yes	Yes	Yes
82	Ragalobanahalli	605504	0	0	0	0	0	0	0	Yes	No	Yes	No
83	Bommakkanahalli	605505	0	0	1	0	0	0	0	Yes	No	Yes	Yes
84	Haikal	605506	0	0	0	0	0	0	0	Yes	No	Yes	Yes
85	Baggalurangavvanahalli	605507	0	0	0	0	0	0	0	Yes	No	Yes	Yes
86	Chikkajagalur	605508	0	0	0	0	0	0	0	Yes	No	Yes	Yes
87	Bagenahal	605509	0	0	0	0	0	0	0	Yes	No	Yes	Yes
88	Hunesekatte	605510	0	0	1	0	0	0	0	Yes	No	Yes	Yes
89	Madanaikanahalli	605511	0	0	1	0	0	0	0	Yes	No	Yes	Yes
90	Chikkappanahalli	605512	0	0	1	0	0	0	0	Yes	No	Yes	Yes
91	Surenahalli	605513	0	0	0	0	0	0	0	Yes	No	Yes	Yes
92	Sultanipura	605514	0	0	0	0	0	0	0	Yes	No	Yes	Yes

Village Directory
Land use(as in 2009)

Availability of drinking water - (Yes / No)				Availability of toilet & others (Yes / No)				Communication and transport facilities (If amenities available code -Yes is given except for Village Pin Code ,If not available within the village , the distance range code viz; a for < 5 Kms, b for 5-10 Kms and c for 10+ kms of nearest place where facility is available is given).							
Spring	River / Canal	Tank / Pond / Lake	Others	Community toilet including bath.	Community toilet excluding bath.	Rural sanitary mart or sanitary hardware outlet available near the village.	Community bio- gas or recycle of waste for productive use.	Post office(PO)	Sub post office (SPO)	Post & Telegraph office (P&TO)	Village Pin Code	Telephones (Land lines)	Public call office (PCO)	Mobile phone coverage	Location code no.
43	44	45	46	47	48	49	50	51	52	53	54	55	56	57	3
															Location Code:0073
No	No	No	No	No	No	No	No	c	b	b	577521	Yes	b	Yes	605492
No	Yes	Yes	No	No	No	No	No	c	b	Yes	577521	Yes	Yes	Yes	605493
No	No	No	No	No	No	No	No	c	a	a	577521	Yes	a	Yes	605494
No	No	No	No	No	No	No	No	c	b	c	577502	Yes	b	Yes	605495
No	No	No	No	No	No	No	No	Yes	b	c	577517	Yes	Yes	Yes	605496
No	No	No	No	No	No	No	No	c	Yes	c	577517	Yes	Yes	Yes	605497
No	No	No	No	No	No	No	No	a	b	c	577517	Yes	Yes	Yes	605498
No	No	No	No	No	No	No	No	a	b	c	577517	Yes	b	Yes	605499
No	No	No	No	No	No	No	No	b	Yes	c	577517	Yes	Yes	Yes	605500
No	No	No	No	No	No	No	No	b	a	c	577527	Yes	Yes	Yes	605501
No	No	No	No	No	No	No	No	a	a	c	577527	Yes	b	Yes	605502
No	No	No	No	No	No	No	No	c	Yes	c	577517	Yes	Yes	Yes	605503
No	No	No	No	No	No	No	No	c	a	c	577517	a	b	Yes	605504
No	No	No	No	No	No	No	No	a	a	c	577517	Yes	b	Yes	605505
No	No	No	No	No	No	No	No	c	Yes	c	577517	Yes	b	Yes	605506
No	No	No	No	No	No	No	No	c	b	c	577517	b	b	Yes	605507
No	No	No	No	No	No	No	No	c	b	a	577517	b	b	Yes	605508
No	No	No	No	No	No	No	No	c	b	a	577517	Yes	b	Yes	605509
No	No	No	No	No	No	No	No	c	Yes	c	577517	Yes	a	Yes	605510
No	No	No	No	No	No	No	No	b	b	b	577502	Yes	Yes	Yes	605511
No	No	No	No	No	No	No	No	b	a	c	577502	Yes	Yes	Yes	605512
No	No	No	No	No	No	No	No	c	a	c	577521	b	b	Yes	605513
No	No	Yes	No	No	No	No	No	c	a	c	577502	Yes	b	Yes	605514

Communication and transport facilities (If amenities available code - Yes is given except for Village Pin Code ,If not available within the village , the distance range code viz; a for < 5 Kms, b for 5-10 Kms and c for 10+ kms of nearest place where facility is available is given).

Sl.No	Name of the village	Location code no.	Internet cafes/ Common service centre (CSC)	Private courier facility	Bus service (Public & Private)	Railway stations	Auto/Modified Autos	Taxis and Vans	Tractors	Cycle-pulled rickshaws(Manual & Machine driven)	Carts driven by animals	Sea /River ferry service
1	2	3	58	59	60	61	62	63	64	65	66	67
Name of CD Block:-Chitradurga												
70	Chikkabbigere	605492	c	c	a	c	b	c	c	c	b	c
71	Muddapura	605493	c	c	Yes	c	b	c	c	c	b	c
72	Chippinakere	605494	c	c	a	c	b	c	c	c	b	c
73	Chikkagondanahalli	605495	c	c	Yes	c	Yes	c	c	c	b	c
74	Turuvanur	605496	c	c	Yes	c	Yes	c	Yes	c	Yes	c
75	Bangarakkanahalli	605497	c	c	Yes	c	Yes	c	Yes	c	Yes	c
76	Bogalerahatti	605498	c	c	Yes	c	b	c	Yes	c	Yes	c
77	Avalenahalli	605499	c	c	a	c	b	c	c	c	b	c
78	Kadambanakatte	605500	c	c	Yes	c	b	c	Yes	c	b	c
79	Doddagatta	605501	c	c	Yes	c	Yes	c	Yes	c	Yes	c
80	Upparatti	605502	c	c	b	c	b	Yes	Yes	c	Yes	c
81	Kunabevu	605503	c	c	Yes	c	Yes	c	c	c	Yes	c
82	Ragalobanahalli	605504	c	c	b	c	b	c	c	c	b	c
83	Bommakkanahalli	605505	c	c	Yes	c	b	c	c	c	b	c
84	Haikal	605506	c	c	Yes	c	b	c	c	c	b	c
85	Baggalurangavvanahalli	605507	c	c	a	c	b	c	c	c	Yes	c
86	Chikkajagalur	605508	c	c	a	c	b	c	c	c	b	c
87	Bagenahal	605509	c	c	b	c	b	c	c	c	b	c
88	Hunesekatte	605510	c	c	Yes	c	b	c	Yes	c	b	c
89	Madanaikanahalli	605511	b	b	Yes	b	b	b	b	b	b	c
90	Chikkappanahalli	605512	b	b	Yes	c	b	b	b	b	b	c
91	Surenahalli	605513	c	c	b	c	b	c	Yes	c	b	c
92	Sultanipura	605514	c	c	Yes	c	b	c	c	c	b	c

Village Directory
Land use(as in 2009)

Village connected to highways,village roads, banks & credit societies (If amenities available code -Yes is given, If not available within the village , the distance range code viz; a for < 5 Kms, b for 5-10 Kms and c for 10+ kms of nearest place where facility is available is given).										Availability of miscellaneous facilities (If amenities available code -Yes is given, If not available within the village , the distance range code viz; a for < 5 Kms, b for 5-10 Kms and c for 10+ kms of nearest place where facility is available is given).							
Connected to national highway(NH)	Connected to state highway(SH)	Connected to major district road (MDR)	Connected to others district road	Pucca roads	Kutchcha roads	Water bounded macadam(WBM) roads	Navigable waterway (river/canal)(NW)	Footpaths (FP)	Commercial & Co-operative Banks	ATM	Agricultural Credit Societies	Self-Help Group (SHG)	Public distribution system (PDS) shop	Mandis / Regular market	Weekly Haat	Location code no.	
68	69	70	71	72	73	74	75	76	77	78	79	80	81	82	83	3	
																Location Code:0073	
b	c	c	Yes	Yes	Yes	b	Yes	Yes	a	c	a	Yes	a	c		a	605492
b	c	Yes	Yes	Yes	Yes	Yes	Yes	Yes	Yes	c	a	Yes	Yes	c		b	605493
Yes	c	c	c	Yes	Yes	Yes	Yes	Yes	a	c	a	Yes	b	c		a	605494
Yes	c	c	c	Yes	Yes	b	Yes	Yes	Yes	c	a	Yes	Yes	c		Yes	605495
b	c	Yes	c	Yes	Yes	b	b	Yes	b	c	Yes	Yes	Yes	c		Yes	605496
a	c	c	c	Yes	Yes	b	c	Yes	b	c	b	Yes	Yes	c		b	605497
Yes	c	Yes	c	Yes	Yes	b	c	Yes	c	c	b	Yes	b	a		b	605498
a	c	Yes	c	Yes	Yes	b	c	Yes	b	c	b	Yes	b	c		b	605499
a	c	Yes	c	Yes	Yes	b	c	Yes	a	c	Yes	Yes	Yes	c		b	605500
b	c	c	c	Yes	Yes	b	c	Yes	b	c	a	Yes	b	c		b	605501
b	c	Yes	c	Yes	Yes	b	c	Yes	b	c	b	Yes	b	c		b	605502
c	c	Yes	c	Yes	Yes	Yes	c	Yes	c	c	c	Yes	Yes	c		b	605503
c	c	c	c	a	Yes	Yes	c	Yes	a	c	c	a	a	c		b	605504
c	c	Yes	Yes	Yes	Yes	Yes	b	Yes	a	c	c	Yes	Yes	c		b	605505
b	c	Yes	Yes	Yes	Yes	Yes	b	Yes	Yes	c	a	Yes	Yes	c		b	605506
b	c	c	c	a	Yes	Yes	b	Yes	c	c	a	Yes	b	c		b	605507
b	c	c	c	a	Yes	Yes	b	Yes	c	c	b	Yes	b	c		b	605508
a	c	Yes	c	Yes	Yes	Yes	b	Yes	c	c	a	Yes	b	c		b	605509
a	c	c	c	a	Yes	Yes	b	Yes	c	c	Yes	Yes	Yes	c		b	605510
Yes	b	b	b	Yes	Yes	Yes	b	Yes	a	b	Yes	Yes	Yes	b		a	605511
a	b	b	b	Yes	Yes	Yes	b	Yes	a	b	a	Yes	a	b		a	605512
a	c	c	c	a	Yes	b	Yes	Yes	c	c	c	Yes	b	c		a	605513
a	c	c	Yes	Yes	Yes	Yes	Yes	Yes	b	c	Yes	Yes	b	c		b	605514

Availability of miscellaneous facilities (If amenities available code -Yes is given, If not available within the village , the distance range code viz; a for < 5 Kms, b for 5-10 Kms and c for 10+ kms of nearest place where facility is available is given).

Sl.No	Name of the village	Location code no.	Agricultural marketing society	Integrated Child Development Scheme (Nutritional Centres)	Anganwadi Centre (Nutritional Centres)	Others (Nutritional Centres)	ASHA (Accredited Social Health Activist)	Community centre with/without TV	Sports Field,	Sports Club / Recreation Centre	Cinema / Video Hall	Public Library	Public Reading Room	Newspaper Supply	Assembly Polling station	Birth & Death Registration Office
1	2	3	84	85	86	87	88	89	90	91	92	93	94	95	96	97
Name of CD Block:-Chitradurga																
70	Chikkabbigere	605492	c	Yes	Yes	a	a	c	a	a	c	c	c	Yes	Yes	Yes
71	Muddapura	605493	c	Yes	Yes	b	Yes	c	b	b	c	Yes	Yes	Yes	Yes	Yes
72	Chippinakere	605494	c	Yes	Yes	b	a	c	b	b	c	c	a	Yes	Yes	Yes
73	Chikkagondanahalli	605495	c	Yes	Yes	a	Yes	c	b	b	c	Yes	Yes	Yes	Yes	Yes
74	Turuvanur	605496	c	Yes	Yes	b	Yes	c	Yes	c	c	Yes	Yes	Yes	Yes	Yes
75	Bangarakkanahalli	605497	c	Yes	Yes	Yes	Yes	c	b	b	c	b	b	Yes	Yes	Yes
76	Bogalerahatti	605498	c	Yes	Yes	b	Yes	c	b	b	c	c	c	Yes	Yes	Yes
77	Avalenahalli	605499	c	Yes	Yes	b	a	c	b	b	c	b	b	Yes	Yes	Yes
78	Kadambanakatte	605500	c	Yes	Yes	b	Yes	c	b	b	c	c	c	Yes	Yes	Yes
79	Doddagatta	605501	c	Yes	Yes	b	a	c	b	b	c	c	c	Yes	Yes	Yes
80	Upparatti	605502	c	Yes	Yes	b	a	c	b	b	c	b	b	Yes	Yes	Yes
81	Kunabevu	605503	c	Yes	Yes	a	Yes	b	b	b	c	Yes	Yes	Yes	Yes	Yes
82	Ragalobanahalli	605504	c	a	a	a	a	c	b	b	c	c	b	b	a	Yes
83	Bommakkanahalli	605505	c	Yes	Yes	a	Yes	c	b	b	c	b	b	Yes	Yes	Yes
84	Haikal	605506	c	Yes	Yes	b	Yes	c	b	b	c	c	a	Yes	Yes	Yes
85	Baggalurangavvanahalli	605507	c	Yes	Yes	c	a	c	a	a	c	c	c	a	a	Yes
86	Chikkajagalur	605508	c	Yes	Yes	b	a	c	b	b	c	c	c	b	a	Yes
87	Bagenahal	605509	c	Yes	Yes	c	a	c	b	b	c	c	c	Yes	Yes	Yes
88	Hunesekatte	605510	c	Yes	Yes	b	Yes	c	b	b	c	c	c	Yes	Yes	Yes
89	Madanaikanahalli	605511	b	Yes	Yes	b	Yes	b	b	b	b	Yes	Yes	Yes	Yes	Yes
90	Chikkappanahalli	605512	b	Yes	Yes	a	Yes	b	b	b	b	a	a	Yes	Yes	Yes
91	Surenahalli	605513	c	Yes	Yes	b	a	c	b	b	c	b	b	a	Yes	Yes
92	Sultanipura	605514	c	Yes	Yes	Yes	Yes	c	b	b	c	c	c	Yes	Yes	Yes

Village Directory
Land use(as in 2009)

Availability of electricity (Yes/No)				Land Use								
				Nearest Town	Area under different types of land use (in hectares rounded up to one decimal place)							
Power Supply for Domestic Use (ED)	Power Supply for Agricultural Use (EAG)	Power Supply for Commercial Use (EC)	Power Supply for All Uses (EA)	Name	Distance range code i.e. a for < 5 Kms, b for 5-10 Kms and c for 10+ kms .	Forests	Area under Non-agricultural Uses	Barren and Un-cultivable land	Permanent Pastures and Other Grazing Lands	Land Under Miscellaneous Tree Crops etc.	Culturable Waste Land	Location code no.
98	99	100	101	102	103	104	105	106	107	108	109	3
												Location Code:0073
No	No	No	Yes	CHITRADURGA	c	0	52.6	9.4	0	0	14.6	605492
No	No	No	Yes	CHITRADURGA	c	0	113.5	5.3	21.2	0	12.3	605493
No	No	No	Yes	CHITRADURGA	c	7.8	32.8	26.9	0	0	7.4	605494
No	No	No	Yes	CHITRADURGA	c	100	682.1	0	0	0	0	605495
No	No	No	Yes	CHITRADURGA	c	0	144.2	256.9	266.3	0	160.4	605496
No	No	No	Yes	CHITRADURGA	c	0	36.5	68.6	69.7	0	40.3	605497
No	No	No	Yes	CHITRADURGA	c	0	30.6	60.2	59.8	0	28.6	605498
No	No	No	Yes	CHITRADURGA	c	0	18.3	27.8	30.2	0	19.2	605499
No	No	No	Yes	CHITRADURGA	c	0	21.5	40.2	42.4	0	27.3	605500
No	No	No	Yes	CHITRADURGA	c	0	1.8	3.4	5	0	2.8	605501
No	No	No	Yes	CHITRADURGA	c	0	7.4	21.7	22.3	0	14.5	605502
No	No	No	Yes	CHITRADURGA	c	0	212.8	0	0	0	0	605503
No	No	No	Yes	CHITRADURGA	c	0	130.2	0	0	0	0	605504
No	No	No	Yes	CHITRADURGA	c	0	468.8	0	0	0	0	605505
No	No	No	Yes	CHITRADURGA	c	0	0	317.1	0	49.4	0	605506
No	No	No	Yes	CHITRADURGA	c	0	33.5	0	0	0	0	605507
No	No	No	Yes	CHITRADURGA	c	0	15.5	90.7	0	0	10	605508
No	No	No	Yes	CHITRADURGA	c	0	2	105.3	0	0	25.1	605509
No	No	No	Yes	CHITRADURGA	c	0	5.7	303.2	0	20.4	20	605510
No	No	No	Yes	CHITRADURGA	b	329.4	0	0	0	16.9	20.4	605511
No	No	No	Yes	CHITRADURGA	b	0	21.3	0	124	0	0	605512
No	No	No	Yes	CHITRADURGA	c	0	21.5	0	0	0	0	605513
No	No	No	Yes	CHITRADURGA	c	0	104.4	0	0	0	4.9	605514

			Land Use: Area under different types of land use (in hectares rounded up to one decimal place)					Area irrigated by source (in hectare).				
Sl.No	Name of the village	Location code no.	Fallow lands other than current fallows	Current Fallows	Net Area Sown	Total Irrigated Land Area	Total Un-irrigated Land Area	Canals (C)	Wells/Tube-wells(W/TW)	Tanks/Lakes(T/L)	Water Falls(WF)	Others(O)
1	2	3	110	111	112	113	114	115	116	117	118	119
Name of CD Block:-Chitradurga												
70	Chikkabbigere	605492	29.8	0	459	90.2	368.9	0	90.2	0	0	0
71	Muddapura	605493	8.5	58.4	689.3	100	589.3	0	100	0	0	0
72	Chippinakere	605494	21	22.3	482.4	20.7	461.7	0	20.7	0	0	0
73	Chikkagondanahalli	605495	51.8	0	2451.1	451	2000	0	451	0	0	0
74	Turuvanur	605496	180.3	171.1	2960	180.9	2779.1	0	180.9	0	0	0
75	Bangarakkanahalli	605497	35.2	33.9	645.5	57.6	587.9	0	57.6	0	0	0
76	Bogalerahatti	605498	26.3	28.6	547.1	36.5	510.6	0	36.5	0	0	0
77	Avalenahalli	605499	16.1	18.3	280.6	20.2	260.4	0	20.2	0	0	0
78	Kadambanakatte	605500	14.4	12.9	523.6	32.1	491.5	0	32.1	0	0	0
79	Doddagatta	605501	2	2.2	33.3	1.2	32.1	0	1.2	0	0	0
80	Upparatti	605502	16.5	18.3	236.4	17.3	219.2	0	17.3	0	0	0
81	Kunabevu	605503	28.7	0	1873.4	60.7	1812.7	0	60.7	0	0	0
82	Ragalobanahalli	605504	45.4	0	388.2	88.2	300	0	88.2	0	0	0
83	Bommakkanahalli	605505	63.9	0	482.9	142.2	340.8	0	142.2	0	0	0
84	Haikal	605506	98.7	0	1193.9	113.2	1080.6	0	113.2	0	0	0
85	Baggalurangavvanahalli	605507	68.9	0	323.8	32.4	291.4	0	32.4	0	0	0
86	Chikkajagalur	605508	8.6	10	203.2	20.2	183	0	20.2	0	0	0
87	Bagenahal	605509	20	20	526.1	44.5	481.6	0	44.5	0	0	0
88	Hunesekatte	605510	20.9	20	643.2	60.7	582.5	0	60.7	0	0	0
89	Madanaikanahalli	605511	51	50	890.3	40.5	849.9	0	40.5	0	0	0
90	Chikkappanahalli	605512	30	30	536.7	50.6	486.1	0	50.6	0	0	0
91	Surenahalli	605513	39.5	20	291.4	50.4	241	0	50.4	0	0	0
92	Sultanipura	605514	133.8	100	323.8	72.8	250.9	0	72.8	0	0	0

Name of three most important commodities manufactured

First	Second	Third	Name of the village	Location code no.
120	121	122	2	3
				Location Code:0073
-	-	-	Chikkabbigere	354
-	-	-	Muddapura	355
-	-	-	Chippinakere	356
-	-	-	Chikkagondanahalli	357
-	-	-	Turuvanur	358
-	-	-	Bangarakkanahalli	359
-	-	-	Bogalerahatti	360
-	-	-	Avalenahalli	361
-	-	-	Kadambanakatte	362
-	-	-	Doddagatta	363
-	-	-	Upparatti	364
-	-	-	Kunabevu	365
-	-	-	Ragalobanahalli	366
-	-	-	Bommakkanahalli	367
-	-	-	Haikal	368
-	-	-	Baggalurangavvanahalli	369
-	-	-	Chikkajagalur	370
-	-	-	Bagenahal	371
-	-	-	Hunesekatte	372
-	-	-	Madanaikanahalli	373
-	-	-	Chikkappanahalli	374
-	-	-	Surenahalli	375
-	-	-	Sultanipura	376

Sl.No	Name of the village	Location code no.	Total area of the village (in hectares rounded up to one decimal place)	Total population (2011 census)	Number of households (2011 census)	Number of educational amenities available. (If not available within the village , the distance range code viz; a for < 5 Kms, b for 5-10 Kms and c for 10+ kms of nearest place where facility is available is given).								
						Pre-Primary school (PP)	Primary school (P)	Middle school (M)	Secondary School (S)	Senior Secondary school (SS)	Degree college of arts science & commerce (ASC)	Engineering college(EC)	Medical college (MC)	Management institute (MI)
1	2	3	4	5	6	7	8	9	10	11	12	13	14	15
Name of CD Block:-Chitradurga														
93	Siddavvanadurga	605515	1018.8	724	146	c	1	b	a	c	c	c	c	c
94	Rimmaghatta	605516	144.6	295	61	c	1	a	b	c	c	c	c	c
95	Papenahalli	605517	165.8	874	169	a	1	a	b	b	b	b	a	b
96	Rayannanahalli	605518	361	818	177	c	1	1	b	c	c	c	c	c
97	Belaghatta	605519	1760.6	2915	656	1	1	1	b	c	c	c	c	c
98	Veeramadakeripura	605520	294.5	0	0						Un-inhabited			
99	Pelorahatti	605521	2129.5	2234	410	c	3	1	b	c	c	c	c	c
100	Kalkunte	605522	644.1	746	147	b	1	1	b	b	c	c	c	c
101	Baligatte	605523	657.1	783	165	b	1	1	b	c	c	c	c	c
102	Malenahalli	605524	183.6	248	47	a	1	a	b	c	c	c	a	c
103	Kariyammanahalli	605525	113.2	0	0						Un-inhabited			
104	Beeravara	605526	753.6	968	197	c	1	1	a	c	c	c	c	c
105	Katralu	605527	317.3	206	46	c	a	a	a	c	c	c	c	c
106	Vaddanahalli	605528	350.5	473	91	c	1	1	a	c	c	c	c	c
107	Iyyanahalli	605529	923	2212	437	b	3	3	a	b	b	b	b	b
108	K. Ballekatte	605530	294.4	1038	224	c	1	1	a	b	c	c	c	c
109	Lakshmisagara	605531	887.4	2366	470	c	1	1	1	b	c	c	c	c
110	Vijapura	605532	457.1	1629	324	c	3	2	1	c	c	c	c	c
111	Chikkalaghatta	605533	445	1008	207	a	1	1	a	a	c	c	c	c
112	Obavvanagathihalli	605534	409.7	1185	252	a	1	1	a	a	c	c	c	c
113	Alaghatta	605535	789.9	1393	302	b	1	1	2	b	c	c	c	c
114	Siddavvanahalli	605536	529.2	1574	311	b	1	1	1	b	b	c	c	c
115	Dyamavvanahalli	605537	248	126	23	b	2	1	1	c	c	c	a	c

Number of educational amenities available. (If not available within the village , the distance range code viz; a for < 5 Kms, b for 5-10 Kms and c for 10+ kms of nearest place where facility is available is given).

Number of Medical Amenities available. (If not available within the village , the distance range code viz; a for < 5 Kms, b for 5-10 Kms and c for 10+ kms of nearest place where facility is available is given).

Polytechnic (Pt)	Vocational training school /TTI	Non-formal training centre (NFTC)	Special school for disabled (SSD)	Others (specify)	Community health centre (CHC)	Primary health centre (PHC)	Primary health sub centre (PHS)	Maternity and child welfare centre (MCW)	T.B. clinic (TBC)	Hospital-allopathic (HA)	Hospital-alternative medicine (HO)	Dispensary (D)	Veterinary hospital (VH)	Mobile health clinic(MHC)	Family welfare centre (FWC)	Location code no.
16	17	18	19	20	21	22	23	24	25	26	27	28	29	30	31	3
																Location Code:0073
c	c	c	c	c	c	c	b	c	c	c	c	c	c	c	b	605515
c	c	c	c	c	c	c	b	c	c	c	c	c	c	c	b	605516
b	b	b	b	b	b	b	a	b	b	b	b	b	b	b	a	605517
c	c	c	c	b	c	c	a	c	c	c	c	c	c	c	a	605518
c	c	c	c	c	c	1	1	1	1	c	c	c	1	c	1	605519
					Un-inhabited											605520
c	c	c	c	c	c	a	a	a	a	c	c	c	a	c	a	605521
c	c	c	c	c	c	a	b	a	a	c	c	c	a	c	b	605522
c	c	c	c	c	c	a	b	a	a	c	c	c	a	c	b	605523
c	c	c	c	c	c	b	b	b	b	c	c	b	b	c	b	605524
					Un-inhabited											605525
c	c	c	c	c	c	a	b	a	a	c	c	c	a	c	b	605526
c	c	c	c	c	c	c	b	c	c	c	c	c	a	b	b	605527
c	c	c	c	c	c	b	b	b	b	c	c	c	b	c	b	605528
b	b	b	b	b	b	b	b	b	b	b	b	b	a	b	b	605529
c	c	c	c	b	c	c	b	c	c	c	c	c	b	c	b	605530
c	c	c	c	c	c	1	b	1	1	c	c	c	a	c	b	605531
c	c	c	c	c	c	b	1	b	b	c	c	c	1	c	1	605532
c	c	c	c	c	c	a	b	a	a	c	c	c	a	c	b	605533
c	c	c	c	b	c	c	a	c	c	c	c	c	a	c	a	605534
c	c	c	c	b	c	c	b	c	c	c	c	c	1	c	b	605535
c	c	c	c	c	c	c	b	c	c	c	c	c	a	c	b	605536
c	c	c	c	c	c	c	b	c	c	c	c	c	a	c	b	605537

			Number of Non-Government Medical Amenities available.							Availability of drinking water - (Yes / No)			
Sl.No	Name of the village	Location code no.	Charitable non Govt. hospital/Nursing home.	Medical practitioner with MBBS Degree	Medical practitioner with other degree	Medical practitioner with no degree	Traditional practitioner and faith healer .	Medicine Shop	Others	Tap water (Treated/Untreated)	Well water (Covered / Uncovered well)	Hand Pump	Tube wells / Bore well
1	2	3	32	33	34	35	36	37	38	39	40	41	42
Name of CD Block:-Chitradurga													
93	Siddavvanadurga	605515	0	0	0	0	0	0	0	Yes	No	Yes	Yes
94	Rimmaghatta	605516	0	0	0	0	0	0	0	Yes	No	Yes	Yes
95	Papenahalli	605517	0	0	0	0	0	0	0	Yes	No	Yes	Yes
96	Rayannanahalli	605518	0	0	0	0	0	0	0	Yes	No	Yes	Yes
97	Belaghatta	605519	0	0	0	0	0	0	0	Yes	Yes	Yes	Yes
98	Veeramadakeripura	605520						Un-inhabited					
99	Pelorahatti	605521	0	0	1	0	0	0	0	Yes	No	Yes	Yes
100	Kalkunte	605522	0	0	0	0	0	0	0	Yes	Yes	Yes	Yes
101	Baligatte	605523	0	0	0	0	0	0	0	Yes	Yes	Yes	Yes
102	Malenahalli	605524	0	0	0	0	0	0	0	No	Yes	Yes	Yes
103	Kariyammanahalli	605525						Un-inhabited					
104	Beeravara	605526	0	0	0	0	0	0	0	Yes	Yes	Yes	Yes
105	Katralu	605527	0	0	0	0	0	0	0	No	No	Yes	No
106	Vaddanahalli	605528	0	0	0	0	0	0	0	No	Yes	Yes	Yes
107	Iyyanahalli	605529	0	0	1	0	0	0	0	Yes	Yes	Yes	Yes
108	K. Ballekatte	605530	0	0	1	0	0	0	0	Yes	No	Yes	Yes
109	Lakshmisagara	605531	0	0	0	0	0	0	0	Yes	No	Yes	Yes
110	Vijapura	605532	0	0	0	0	0	0	0	Yes	Yes	Yes	Yes
111	Chikkalaghatta	605533	0	0	1	0	0	0	0	Yes	No	Yes	Yes
112	Obavvanagathihalli	605534	0	0	1	0	0	0	0	Yes	No	Yes	Yes
113	Alaghatta	605535	0	0	0	0	0	0	0	Yes	No	Yes	Yes
114	Siddavvanahalli	605536	0	0	1	0	0	0	0	Yes	No	Yes	Yes
115	Dyamavvanahalli	605537	0	0	0	0	0	0	0	Yes	No	Yes	Yes

Village Directory
Land use(as in 2009)

Availability of drinking water - (Yes / No)				Availability of toilet & others (Yes / No)				Communication and transport facilities (If amenities available code -Yes is given except for Village Pin Code ,If not available within the village , the distance range code viz; a for < 5 Kms, b for 5-10 Kms and c for 10+ kms of nearest place where facility is available is given).							
Spring	River / Canal	Tank / Pond / Lake	Others	Community toilet including bath.	Community toilet excluding bath.	Rural sanitary mart or sanitary hardware outlet available near the village.	Community bio- gas or recycle of waste for productive use.	Post office(PO)	Sub post office (SPO)	Post & Telegraph office (P&TO)	Village Pin Code	Telephones (Land lines)	Public call office (PCO)	Mobile phone coverage	Location code no.
43	44	45	46	47	48	49	50	51	52	53	54	55	56	57	3
															Location Code:0073
No	No	No	No	No	No	No	No	c	b	Yes	577521	a	b	Yes	605515
No	No	No	No	No	No	No	No	c	a	c	577502	b	b	Yes	605516
Yes	No	No	No	No	No	No	No	b	b	b	577502	Yes	a	Yes	605517
No	No	Yes	No	No	No	No	No	c	b	c	577502	Yes	b	Yes	605518
No	No	No	No	No	No	No	No	c	Yes	Yes	577517	Yes	b	Yes	605519
							Un-inhabited								605520
No	No	No	No	No	No	No	No	c	b	c	577517	Yes	b	Yes	605521
No	No	No	No	No	No	No	No	c	a	c	577502	Yes	b	Yes	605522
No	No	No	No	No	No	No	No	c	b	c	577502	Yes	b	Yes	605523
No	No	No	No	No	No	No	No	c	a	c	577502	a	b	Yes	605524
							Un-inhabited								605525
No	No	No	No	No	No	No	No	c	a	c	577541	Yes	b	Yes	605526
No	No	No	No	No	No	No	No	c	a	c	577541	a	b	Yes	605527
No	No	No	No	No	No	No	No	c	a	c	577502	Yes	b	Yes	605528
No	No	No	No	No	No	No	No	b	b	b	577502	Yes	b	Yes	605529
No	No	No	No	No	No	No	No	c	b	c	577541	Yes	b	Yes	605530
No	No	No	No	No	No	No	No	c	Yes	c	577541	Yes	b	Yes	605531
No	No	No	No	No	No	No	No	a	a	c	577541	Yes	b	Yes	605532
No	No	No	No	No	No	No	No	c	a	c	577541	Yes	b	Yes	605533
No	No	No	No	No	No	No	No	c	a	c	577541	Yes	b	Yes	605534
No	No	Yes	No	No	No	No	No	c	b	c	577541	Yes	b	Yes	605535
No	No	No	No	No	No	No	No	c	a	c	577541	Yes	b	Yes	605536
No	No	No	No	No	No	No	No	c	Yes	c	577520	b	b	Yes	605537

Communication and transport facilities (If amenities available code - Yes is given except for Village Pin Code ,If not available within the village , the distance range code viz; a for < 5 Kms, b for 5-10 Kms and c for 10+ kms of nearest place where facility is available is given).

Sl.No	Name of the village	Location code no.	Internet cafes/ Common service centre (CSC)	Private courier facility	Bus service (Public & Private)	Railway stations	Auto/Modified Autos	Taxis and Vans	Tractors	Cycle-pulled rickshaws(Manual & Machine driven)	Carts driven by animals	Sea /River ferry service
1	2	3	58	59	60	61	62	63	64	65	66	67
Name of CD Block:-Chitradurga												
93	Siddavvanadurga	605515	c	c	Yes	c	b	c	Yes	c	b	c
94	Rimmaghatta	605516	c	c	b	c	b	c	Yes	c	b	c
95	Papenahalli	605517	b	b	b	b	b	b	Yes	b	b	c
96	Rayannanahalli	605518	c	c	b	c	b	Yes	Yes	c	b	c
97	Belaghatta	605519	c	c	Yes	c	b	c	c	c	b	c
98	Veeramadakeripura	605520					Un-inhabited					
99	Pelorahatti	605521	c	c	Yes	c	b	c	c	c	b	c
100	Kalkunte	605522	c	c	a	c	Yes	c	Yes	c	Yes	c
101	Baligatte	605523	c	c	Yes	c	Yes	c	Yes	c	Yes	c
102	Malenahalli	605524	c	c	Yes	c	Yes	c	Yes	c	Yes	c
103	Kariyammanahalli	605525					Un-inhabited					
104	Beeravara	605526	c	c	a	c	Yes	c	Yes	c	Yes	c
105	Katralu	605527	c	c	b	c	b	c	c	c	b	c
106	Vaddanahalli	605528	c	c	a	c	Yes	c	Yes	c	Yes	c
107	Iyyanahalli	605529	b	b	Yes	b	Yes	b	Yes	b	Yes	c
108	K. Ballekatte	605530	c	c	Yes	c	b	c	Yes	c	b	c
109	Lakshmisagara	605531	c	c	Yes	c	Yes	c	Yes	c	b	c
110	Vijapura	605532	c	c	Yes	c	Yes	Yes	Yes	c	Yes	c
111	Chikkalaghatta	605533	c	c	Yes	c	b	c	c	c	Yes	c
112	Obavvanagathihalli	605534	c	c	Yes	c	Yes	Yes	b	c	b	c
113	Alaghatta	605535	c	c	Yes	c	Yes	c	c	c	Yes	c
114	Siddavvanahalli	605536	c	c	Yes	c	Yes	Yes	Yes	c	Yes	c
115	Dyamavvanahalli	605537	c	c	Yes	c	b	c	c	c	Yes	c

Village Directory
Land use(as in 2009)

Village connected to highways,village roads, banks & credit societies (If amenities available code -Yes is given, If not available within the village , the distance range code viz; a for < 5 Kms, b for 5-10 Kms and c for 10+ kms of nearest place where facility is available is given).												Availability of miscellaneous facilities (If amenities available code -Yes is given, If not available within the village , the distance range code viz; a for < 5 Kms, b for 5-10 Kms and c for 10+ kms of nearest place where facility is available is given).				
Connected to national highway(NH)	Connected to state highway(SH)	Connected to major district road (MDR)	Connected to others district road	Pucca roads	Kutchcha roads	Water bounded macadam(WBM) roads	Navigable waterway (river/canal)(NW)	Footpaths (FP)	Commercial & Co-operative Banks	ATM	Agricultural Credit Societies	Self-Help Group (SHG)	Public distribution system (PDS) shop	Mandis / Regular market	Weekly Haat	Location code no.
68	69	70	71	72	73	74	75	76	77	78	79	80	81	82	83	3
																Location Code:0073
a	c	Yes	c	Yes	Yes	b	b	Yes	b	c	b	Yes	b	c		b 605515
b	c	c	c	a	Yes	b	Yes	Yes	c	c	c	Yes	a	c		b 605516
a	b	b	b	a	Yes	b	c	Yes	b	b	b	Yes	a	b		b 605517
a	c	c	c	Yes	Yes	Yes	b	Yes	b	c	c	Yes	b	b		b 605518
b	c	Yes	c	Yes	Yes	Yes	b	Yes	b	c	b	Yes	Yes	c		b 605519
							Un-inhabited									605520
c	c	Yes	Yes	Yes	Yes	Yes	c	Yes	c	c	b	Yes	Yes	c		b 605521
Yes	c	c	c	Yes	Yes	b	c	Yes	c	c	c	Yes	b	c		b 605522
a	c	c	c	Yes	Yes	b	Yes	Yes	c	c	Yes	Yes	b	c		b 605523
b	c	c	c	Yes	Yes	b	c	Yes	c	c	b	Yes	b	c		b 605524
							Un-inhabited									605525
Yes	c	c	c	Yes	Yes	b	Yes	Yes	c	c	a	Yes	b	c		b 605526
c	c	c	c	a	Yes	b	Yes	Yes	b	c	b	Yes	a	c		b 605527
a	c	c	c	Yes	Yes	b	Yes	Yes	c	c	a	Yes	a	c		b 605528
a	b	Yes	b	Yes	Yes	b	c	Yes	b	b	a	Yes	Yes	b		b 605529
a	c	c	c	Yes	Yes	b	c	Yes	c	c	c	Yes	b	c		b 605530
Yes	c	c	c	Yes	Yes	b	c	Yes	c	c	Yes	Yes	Yes	c		b 605531
Yes	c	Yes	Yes	Yes	Yes	b	c	Yes	c	c	a	Yes	Yes	c		b 605532
a	c	c	c	Yes	Yes	b	c	Yes	c	c	c	Yes	b	c		a 605533
a	c	c	c	Yes	Yes	b	c	Yes	a	c	c	Yes	Yes	c		a 605534
a	c	Yes	Yes	Yes	Yes	a	c	Yes	a	c	c	Yes	Yes	c		b 605535
b	c	c	Yes	Yes	Yes	b	c	Yes	b	c	c	Yes	Yes	c		b 605536
a	c	c	c	Yes	Yes	b	Yes	Yes	c	c	c	Yes	a	c		b 605537

Availability of miscellaneous facilities (If amenities available code -Yes is given, If not available within the village , the distance range code viz; a for < 5 Kms, b for 5-10 Kms and c for 10+ kms of nearest place where facility is available is given).

Sl.No	Name of the village	Location code no.	Agricultural marketing society	Integrated Child Development Scheme (Nutritional Centres)	Anganwadi Centre (Nutritional Centres)	Others (Nutritional Centres)	ASHA (Accredited Social Health Activist)	Community centre with/without TV	Sports Field,	Sports Club / Recreation Centre	Cinema / Video Hall	Public Library	Public Reading Room	Newspaper Supply	Assembly Polling station	Birth & Death Registration Office
1	2	3	84	85	86	87	88	89	90	91	92	93	94	95	96	97
Name of CD Block:-Chitradurga																
93	Siddavvanadurga	605515	c	Yes	Yes	Yes	b	Yes	b	b	c	c	c	Yes	Yes	Yes
94	Rimmaghatta	605516	c	Yes	Yes	b	b	c	b	b	c	c	c	b	b	Yes
95	Papenahalli	605517	b	Yes	Yes	b	b	b	b	b	b	b	b	Yes	Yes	Yes
96	Rayannanahalli	605518	c	Yes	Yes	Yes	a	c	b	b	c	c	c	Yes	Yes	Yes
97	Belaghatta	605519	c	Yes	Yes	Yes	Yes	c	b	b	c	Yes	Yes	Yes	Yes	Yes
98	Veeramadakeripura	605520	Un-inhabited													
99	Pelorahatti	605521	c	Yes	Yes	Yes	Yes	Yes	b	b	c	c	c	Yes	Yes	Yes
100	Kalkunte	605522	c	Yes	Yes	b	b	c	b	b	c	c	c	Yes	Yes	Yes
101	Baligatte	605523	c	Yes	Yes	b	a	c	b	b	c	c	c	Yes	Yes	Yes
102	Malenahalli	605524	c	a	a	a	a	c	b	b	c	c	c	a	a	Yes
103	Kariyammanahalli	605525	Un-inhabited													
104	Beeravara	605526	c	Yes	Yes	b	b	c	b	b	c	c	c	Yes	Yes	Yes
105	Katralu	605527	c	a	a	b	a	a	b	b	c	b	b	a	a	Yes
106	Vaddanahalli	605528	c	Yes	Yes	b	a	c	b	b	c	b	b	Yes	a	Yes
107	Iyyanahalli	605529	b	Yes	Yes	b	Yes	b	b	b	b	b	b	Yes	Yes	Yes
108	K. Ballekatte	605530	c	Yes	Yes	c	Yes	c	b	b	c	c	c	Yes	Yes	Yes
109	Lakshmisagara	605531	c	Yes	Yes	a	Yes	c	b	b	c	Yes	Yes	Yes	Yes	Yes
110	Vijapura	605532	c	Yes	Yes	b	Yes	c	b	b	c	c	c	Yes	Yes	Yes
111	Chikkalaghatta	605533	c	Yes	Yes	b	Yes	c	a	a	c	b	b	Yes	Yes	Yes
112	Obavvanagathihalli	605534	c	Yes	Yes	b	Yes	c	a	a	c	b	b	Yes	Yes	Yes
113	Alaghatta	605535	c	Yes	Yes	b	Yes	c	b	b	c	Yes	Yes	Yes	Yes	Yes
114	Siddavvanahalli	605536	c	Yes	Yes	c	Yes	c	b	b	c	b	b	Yes	Yes	Yes
115	Dyamavvanahalli	605537	c	Yes	Yes	b	a	c	b	b	c	Yes	Yes	Yes	a	Yes

Village Directory
Land use(as in 2009)

Availability of electricity (Yes/No)				Land Use								
				Nearest Town	Area under different types of land use (in hectares rounded up to one decimal place)							
Power Supply for Domestic Use (ED)	Power Supply for Agricultural Use (EAG)	Power Supply for Commercial Use (EC)	Power Supply for All Uses (EA)	Name	Distance range code i.e. a for < 5 Kms, b for 5-10 Kms and c for 10+ kms .	Forests	Area under Non-agricultural Uses	Barren and Un-cultivable land	Permanent Pastures and Other Grazing Lands	Land Under Miscellaneous Tree Crops etc.	Culturable Waste Land	Location code no.
98	99	100	101	102	103	104	105	106	107	108	109	3
												Location Code:0073
No	No	No	Yes	CHITRADURGA	c	0	246.1	14.8	10	0	0	605515
No	No	No	Yes	CHITRADURGA	c	0	26.4	0	0	0	0	605516
No	No	No	Yes	CHITRADURGA	b	0	34.6	0	0	0	0	605517
No	No	No	Yes	CHITRADURGA	c	0	89.8	0	0	0	0	605518
No	No	No	Yes	CHITRADURGA	c	0	261.9	0	0	0	0	605519
Un-inhabited						0	0	0	0	0	0	605520
No	No	No	Yes	CHITRADURGA	c	0	0	494.5	0	0	0	605521
No	No	No	Yes	CHITRADURGA	c	0	52	14.3	0	0	0	605522
No	No	No	Yes	CHITRADURGA	c	0	57.1	0	0	0	43.7	605523
No	No	No	Yes	CHITRADURGA	c	0	14.3	0	0	0	4.2	605524
Un-inhabited						0	0	0	0	0	0	605525
No	No	No	Yes	CHITRADURGA	c	0	50.3	0	0	0	52.7	605526
No	No	No	Yes	CHITRADURGA	c	0	103.2	0	0	0	12.1	605527
No	No	No	Yes	CHITRADURGA	c	0	130.8	0	0	0	19.1	605528
No	No	No	Yes	CHITRADURGA	b	0	269.6	60.2	0	0	0	605529
No	No	No	Yes	CHITRADURGA	c	0	36.8	50	28	22.4	6.6	605530
No	No	No	Yes	CHITRADURGA	c	0	27.3	75	75.4	0	31	605531
No	No	No	Yes	CHITRADURGA	c	0	40.8	3.8	0	0	0	605532
No	No	No	Yes	CHITRADURGA	c	0	0	30.8	0	0	0	605533
No	No	No	Yes	CHITRADURGA	c	0	0	27.1	0	0	0	605534
No	No	No	Yes	CHITRADURGA	c	0	151	0	0	0	0	605535
No	No	No	Yes	CHITRADURGA	c	0	83.3	0	0	0	0	605536
No	No	No	Yes	CHITRADURGA	c	0	47.9	0	0	0	2	605537

Sl.No	Name of the village	Location code no.	Land Use: Area under different types of land use (in hectares rounded up to one decimal place)					Area irrigated by source (in hectare).				
			Fallow lands other than current fallows	Current Fallows	Net Area Sown	Total Irrigated Land Area	Total Un-irrigated Land Area	Canals (C)	Wells/Tube-wells(W/TW)	Tanks/Lakes(T/L)	Water Falls(WF)	Others(O)
1	2	3	110	111	112	113	114	115	116	117	118	119
Name of CD Block:-Chitradurga												
93	Siddavvanadurga	605515	70.3	30	647.6	37.6	610	0	37.6	0	0	0
94	Rimmaghatta	605516	19.2	10	89	20	69	0	20	0	0	0
95	Papenahalli	605517	20	10	101.2	4	97.1	0	4	0	0	0
96	Rayannanahalli	605518	26.3	10	234.8	34.8	200	0	34.8	0	0	0
97	Belaghatta	605519	100.3	0	1398.4	218.2	1180.2	0	218.2	0	0	0
98	Veeramadakeripura	605520	0	0	0	0	0	0	0	0	0	0
99	Pelorahatti	605521	16.2	0	1618.8	118.3	1500.5	0	118.3	0	0	0
100	Kalkunte	605522	0	0	577.9	147.5	430.4	0	147.5	0	0	0
101	Baligatte	605523	0	0	556.2	148.5	407.7	0	148.5	0	0	0
102	Malenahalli	605524	0	0	165.2	43.5	121.6	0	43.5	0	0	0
103	Kariyammanahalli	605525	0	0	0	0	0	0	0	0	0	0
104	Beeravara	605526	0	0	650.7	152.2	498.5	0	152.2	0	0	0
105	Katralu	605527	0	0	201.9	52	149.9	0	52	0	0	0
106	Vaddanahalli	605528	0	0	200.6	46.2	154.4	0	46.2	0	0	0
107	Iyyanahalli	605529	0	0	593.2	148.6	444.6	0	148.6	0	0	0
108	K. Ballekatte	605530	15	15	120.6	21	99.6	0	21	0	0	0
109	Lakshmisagara	605531	30	60.2	588.5	103.1	485.4	0	103.1	0	0	0
110	Vijapura	605532	0	0	412.6	96	316.6	0	96	0	0	0
111	Chikkalaghatta	605533	43.3	0	370.8	28.3	342.5	0	28.3	0	0	0
112	Obavvanagathihalli	605534	44.2	9.7	328.6	36.4	292.2	0	36.4	0	0	0
113	Alaghatta	605535	80.3	0	558.5	48.2	510.3	0	48.2	0	0	0
114	Siddavvanahalli	605536	4.7	0	441.2	72.1	369.1	0	72.1	0	0	0
115	Dyamavvanahalli	605537	33.3	0	164.8	17	147.8	0	17	0	0	0

Name of three most important commodities manufactured

First	Second	Third	Name of the village	Location code no.
120	121	122	2	3
				Location Code:0073
-	-	-	Siddavvanadurga	377
-	-	-	Rimmaghatta	378
-	-	-	Papenahalli	379
-	-	-	Rayannanahalli	380
-	-	-	Belaghatta	381
	Un-inhabited		Veeramadakeripura	382
-	-	-	Pelorahatti	383
-	-	-	Kalkunte	384
-	-	-	Baligatte	385
-	-	-	Malenahalli	386
	Un-inhabited		Kariyammanahalli	387
-	-	-	Beeravara	388
-	-	-	Katralu	389
-	-	-	Vaddanahalli	390
-	-	-	Iyyanahalli	391
-	-	-	K. Ballekatte	392
-	-	-	Lakshmisagara	393
-	-	-	Vijapura	394
-	-	-	Chikkalaghatta	395
-	-	-	Obavvanagathihalli	396
-	-	-	Alaghatta	397
-	-	-	Siddavvanahalli	398
-	-	-	Dyamavvanahalli	399

Amenities and

Sl.No	Name of the village	Location code no.	Total area of the village (in hectares rounded up to one decimal place)	Total population (2011 census)	Number of households (2011 census)	Number of educational amenities available. (If not available within the village , the distance range code viz; a for < 5 Kms, b for 5-10 Kms and c for 10+ kms of nearest place where facility is available is given).								
						Pre-Primary school (PP)	Primary school (P)	Middle school (M)	Secondary School (S)	Senior Secondary school (SS)	Degree college of arts science & commerce (ASC)	Engineering college(EC)	Medical college (MC)	Management institute (MI)
1	2	3	4	5	6	7	8	9	10	11	12	13	14	15
Name of CD Block:-Chitradurga														
116	Sadarahalli	605538	532.2	1575	291	c	1	1	b	b	c	c	c	c
117	Maraghatta	605539	277.5	1139	184	b	1	1	b	b	b	b	b	b
118	Guttinadu	605540	228.2	682	93	b	3	1	1	b	b	b	b	b
119	Seebara	605541	271.4	696	151	b	1	1	1	b	b	b	b	b
120	Echalanagenahalli	605542	428.3	1197	239	1	1	1	1	b	b	b	b	b
121	Chikkapura	605543	503.3	2727	541	1	2	1	1	b	b	b	b	b
122	Hosahalli	605544	405.6	1557	316	c	1	1	c	c	c	c	c	c
123	Kyasapura	605545	459.4	1242	240	c	1	1	2	c	c	c	c	c
124	Kodagavalli	605546	486.8	1355	286	c	1	1	a	a	c	c	c	c
125	Hunasekatte	605547	346.5	1400	275	c	2	1	b	c	c	c	c	c
126	Vyasamallapura	605548	58.1	0	0	Un-inhabited								
127	Kadleguddu	605549	786.9	1561	318	c	1	1	b	c	c	c	c	c
128	Marijogihalli	605550	179	0	0	Un-inhabited								
129	Megalahalli	605551	530.2	1167	224	c	1	a	a	b	c	c	c	c
130	Bedarabommenahalli	605552	541.7	23	6	c	a	b	a	b	c	c	c	c
131	Bommenahalli	605553	367.1	3131	659	1	2	1	a	a	a	c	c	c
132	Hireguntanur	605554	766	2768	569	1	3	2	1	1	1	c	c	c
133	Chikkaguntanur	605555	196.2	191	47	b	1	b	b	b	b	c	c	c
134	Haliyur	605556	448.9	1573	362	1	1	1	b	b	b	b	b	b
135	Kurubarahalli	605557	149.2	3335	597	1	3	2	1	c	c	c	c	c
136	Thirumalapura	605558	168.4	828	166	1	1	a	a	a	c	c	c	c
137	Hullur	605559	1354.1	3638	806	2	4	2	a	a	c	c	c	c
138	Rottihalli	605560	481.6	0	0	Un-inhabited								

Number of educational amenities available. (If not available within the village , the distance range code viz; a for < 5 Kms, b for 5-10 Kms and c for 10+ kms of nearest place where facility is available is given).

Number of Medical Amenities available. (If not available within the village , the distance range code viz; a for < 5 Kms, b for 5-10 Kms and c for 10+ kms of nearest place where facility is available is given).

Polytechnic (Pt)	Vocational training school /TTI	Non-formal training centre (NFTC)	Special school for disabled (SSD)	Others (specify)	Community health centre (CHC)	Primary health centre (PHC)	Primary health sub centre (PHS)	Maternity and child welfare centre (MCW)	T.B. clinic (TBC)	Hospital-allopathic (HA)	Hospital-alternative medicine (HO)	Dispensary (D)	Veterinary hospital (VH)	Mobile health clinic(MHC)	Family welfare centre (FWC)	Location code no.
16	17	18	19	20	21	22	23	24	25	26	27	28	29	30	31	3
																Location Code:0073
c	c	c	c	c	c	b	b	b	b	c	c	c	b	c	b	605538
b	b	b	c	c	b	b	b	b	b	b	b	b	b	b	b	605539
b	b	b	b	c	b	b	1	b	b	b	b	b	1	b	1	605540
b	b	b	b	c	b	b	b	b	b	b	b	b	1	b	b	605541
b	b	b	b	c	b	b	b	b	b	b	b	b	b	b	b	605542
b	b	b	b	c	b	b	b	b	b	b	b	b	b	b	b	605543
c	c	c	c	c	c	c	b	c	c	c	c	c	c	c	b	605544
c	c	c	c	c	c	1	b	1	1	c	c	c	1	c	b	605545
c	c	c	c	c	c	c	1	c	c	c	c	a	a	c	1	605546
c	c	c	c	c	c	b	b	b	b	c	c	b	b	c	b	605547
					Un-inhabited											605548
c	c	c	c	c	c	b	b	b	b	c	b	c	b	c	b	605549
					Un-inhabited											605550
c	c	c	c	c	c	c	b	c	c	c	c	c	b	c	b	605551
c	c	c	c	c	c	b	a	b	b	b	b	b	a	b	a	605552
c	c	c	c	c	c	c	a	c	c	c	c	a	a	a	a	605553
c	c	c	c	c	c	1	1	1	1	c	c	c	c	c	1	605554
c	c	c	c	c	c	a	b	a	a	c	c	c	c	c	b	605555
b	b	b	b	c	b	b	b	b	b	b	b	b	b	b	b	605556
c	c	c	c	c	c	c	1	c	c	c	c	c	1	c	1	605557
c	c	c	c	c	c	c	b	c	c	c	c	c	b	c	b	605558
c	c	c	c	c	c	c	b	c	c	c	c	c	a	c	b	605559
					Un-inhabited											605560

			Number of Non-Government Medical Amenities available.							Availability of drinking water - (Yes / No)			
Sl.No	Name of the village	Location code no.	Charitable non Govt. hospital/Nursing home.	Medical practitioner with MBBS Degree	Medical practitioner with other degree	Medical practitioner with no degree	Traditional practitioner and faith healer .	Medicine Shop	Others	Tap water (Treated/Untreated)	Well water (Covered / Uncovered well)	Hand Pump	Tube wells / Bore well
1	2	3	32	33	34	35	36	37	38	39	40	41	42
Name of CD Block:-Chitradurga													
116	Sadarahalli	605538	0	0	1	0	0	0	0	Yes	Yes	Yes	Yes
117	Maraghatta	605539	0	0	1	0	0	0	0	Yes	Yes	Yes	Yes
118	Guttinadu	605540	0	0	0	0	0	0	0	Yes	Yes	Yes	Yes
119	Seebara	605541	0	0	0	0	0	0	0	Yes	Yes	Yes	Yes
120	Echalanagenahalli	605542	0	0	1	0	0	0	0	Yes	Yes	Yes	No
121	Chikkapura	605543	0	0	1	0	0	0	0	Yes	No	Yes	Yes
122	Hosahalli	605544	0	0	1	0	0	0	0	Yes	No	Yes	No
123	Kyasapura	605545	0	0	0	0	0	0	0	Yes	No	Yes	Yes
124	Kodagavalli	605546	0	0	0	0	0	0	0	Yes	No	Yes	Yes
125	Hunasekatte	605547	0	0	1	0	0	0	0	Yes	No	Yes	Yes
126	Vyasamallapura	605548						Un-inhabited					
127	Kadleguddu	605549	0	0	1	0	0	0	0	Yes	No	Yes	Yes
128	Marijogihalli	605550						Un-inhabited					
129	Megalahalli	605551	0	0	1	0	0	0	0	Yes	No	Yes	Yes
130	Bedarabommenahalli	605552	0	0	0	0	0	0	0	No	No	No	No
131	Bommenahalli	605553	0	0	1	0	0	0	0	Yes	No	Yes	Yes
132	Hireguntanur	605554	0	0	0	0	0	0	0	Yes	No	Yes	Yes
133	Chikkaguntanur	605555	0	0	0	0	0	0	0	Yes	No	Yes	Yes
134	Haliyur	605556	0	0	1	0	0	0	0	Yes	No	Yes	Yes
135	Kurubarahalli	605557	0	0	0	0	0	0	0	Yes	No	Yes	Yes
136	Thirumalapura	605558	0	0	0	0	0	0	0	Yes	No	Yes	Yes
137	Hullur	605559	0	0	1	0	0	0	0	Yes	No	Yes	Yes
138	Rottihalli	605560						Un-inhabited					

Village Directory
Land use(as in 2009)

Availability of drinking water - (Yes / No)				Availability of toilet & others (Yes / No)				Communication and transport facilities (If amenities available code -Yes is given except for Village Pin Code ,If not available within the village , the distance range code viz; a for < 5 Kms, b for 5-10 Kms and c for 10+ kms of nearest place where facility is available is given).							
Spring	River / Canal	Tank / Pond / Lake	Others	Community toilet including bath.	Community toilet excluding bath.	Rural sanitary mart or sanitary hardware outlet available near the village.	Community bio- gas or recycle of waste for productive use.	Post office(PO)	Sub post office (SPO)	Post & Telegraph office (P&TO)	Village Pin Code	Telephones (Land lines)	Public call office (PCO)	Mobile phone coverage	Location code no.
43	44	45	46	47	48	49	50	51	52	53	54	55	56	57	3
															Location Code:0073
No	No	No	No	No	No	No	No	c	a	c	577541	Yes	Yes	Yes	605538
No	No	No	No	No	No	No	No	b	a	b	577502	Yes	b	Yes	605539
No	No	No	No	No	No	No	No	b	a	b	577502	Yes	b	Yes	605540
No	No	No	No	No	No	No	No	b	a	b	577502	Yes	b	Yes	605541
No	No	No	No	No	No	No	No	b	b	b	577520	Yes	b	Yes	605542
No	No	No	No	No	No	No	No	b	Yes	b	577520	Yes	Yes	Yes	605543
No	No	No	No	No	No	No	No	c	b	c	577540	Yes	b	Yes	605544
No	No	Yes	No	No	No	No	No	c	a	c	577520	Yes	b	Yes	605545
No	No	Yes	No	No	No	No	No	c	a	c	577520	Yes	b	Yes	605546
No	No	Yes	No	No	No	No	No	a	b	c	577520	b	b	Yes	605547
							Un-inhabited								605548
No	Yes	Yes	No	No	No	No	No	c	Yes	c	577520	Yes	Yes	Yes	605549
							Un-inhabited								605550
No	Yes	Yes	No	No	No	No	No	c	b	c	577502	b	b	Yes	605551
No	No	No	Yes	No	No	No	No	c	b	c	577520	a	a	Yes	605552
No	No	Yes	No	No	Yes	Yes	No	c	b	a	577520	Yes	a	Yes	605553
No	No	No	No	No	No	No	No	c	Yes	c	577520	Yes	Yes	Yes	605554
No	No	No	No	No	No	No	No	c	b	c	577520	a	a	Yes	605555
No	No	No	No	No	No	No	No	b	b	b	577520	Yes	a	Yes	605556
No	No	No	No	No	No	No	No	c	Yes	c	577520	Yes	b	Yes	605557
No	No	No	No	No	No	No	No	c	a	c	577520	b	b	Yes	605558
No	No	No	No	No	No	No	No	c	Yes	c	577515	Yes	b	Yes	605559
							Un-inhabited								605560

Communication and transport facilities (If amenities available code - Yes is given except for Village Pin Code ,If not available within the village , the distance range code viz; a for < 5 Kms, b for 5-10 Kms and c for 10+ kms of nearest place where facility is available is given).

Sl.No	Name of the village	Location code no.	Internet cafes/ Common service centre (CSC)	Private courier facility	Bus service (Public & Private)	Railway stations	Auto/Modified Autos	Taxis and Vans	Tractors	Cycle-pulled rickshaws(Manual & Machine driven)	Carts driven by animals	Sea /River ferry service
1	2	3	58	59	60	61	62	63	64	65	66	67
Name of CD Block:-Chitradurga												
116	Sadarahalli	605538	c	c	Yes	c	Yes	c	Yes	c	Yes	c
117	Maraghatta	605539	b	b	Yes	b	Yes	b	Yes	b	Yes	c
118	Guttinadu	605540	b	b	Yes	b	Yes	Yes	Yes	b	Yes	c
119	Seebara	605541	b	b	Yes	b	Yes	Yes	Yes	b	Yes	c
120	Echalanagenahalli	605542	b	b	Yes	b	Yes	b	b	b	b	c
121	Chikkapura	605543	b	b	Yes	b	Yes	b	b	b	b	c
122	Hosahalli	605544	c	c	Yes	c	a	c	c	c	b	c
123	Kyasapura	605545	c	c	Yes	c	Yes	c	c	c	Yes	c
124	Kodagavalli	605546	c	c	Yes	c	b	c	c	c	Yes	c
125	Hunasekatte	605547	c	c	Yes	c	b	c	Yes	c	Yes	c
126	Vyasamallapura	605548					Un-inhabited					
127	Kadleguddu	605549	c	c	Yes	c	b	c	Yes	c	Yes	c
128	Marijogihalli	605550					Un-inhabited					
129	Megalahalli	605551	c	c	Yes	c	b	c	c	c	Yes	c
130	Bedarabommenahalli	605552	c	c	a	c	b	c	c	c	b	c
131	Bommenahalli	605553	c	c	Yes	c	b	Yes	Yes	c	Yes	c
132	Hireguntanur	605554	c	c	Yes	c	b	c	Yes	c	Yes	c
133	Chikkaguntanur	605555	c	c	a	c	Yes	Yes	Yes	c	b	c
134	Haliyur	605556	b	b	Yes	c	Yes	b	b	b	b	c
135	Kurubarahalli	605557	c	c	Yes	a	Yes	c	c	c	b	c
136	Thirumalapura	605558	c	c	Yes	a	b	c	c	c	b	c
137	Hullur	605559	c	c	Yes	c	b	c	c	c	b	c
138	Rottihalli	605560					Un-inhabited					

Village Directory
Land use(as in 2009)

Village connected to highways,village roads, banks & credit societies (If amenities available code -Yes is given, If not available within the village , the distance range code viz; a for < 5 Kms, b for 5-10 Kms and c for 10+ kms of nearest place where facility is available is given).										Availability of miscellaneous facilities (If amenities available code -Yes is given, If not available within the village , the distance range code viz; a for < 5 Kms, b for 5-10 Kms and c for 10+ kms of nearest place where facility is available is given).							
Connected to national highway(NH)	Connected to state highway(SH)	Connected to major district road (MDR)	Connected to others district road	Pucca roads	Kutchcha roads	Water bounded macadam(WBM) roads	Navigable waterway (river/canal)(NW)	Footpaths (FP)	Commercial & Co-operative Banks	ATM	Agricultural Credit Societies	Self-Help Group (SHG)	Public distribution system (PDS) shop	Mandis / Regular market	Weekly Haat	Location code no.	
68	69	70	71	72	73	74	75	76	77	78	79	80	81	82	83	3	
																Location Code:0073	
a	c	c	c	Yes	Yes	b	Yes	Yes	c	c	a	Yes	Yes	c		b 605538	
a	b	Yes	Yes	Yes	Yes	b	c	Yes	b	b	b	Yes	b	b		b 605539	
Yes	b	b	b	Yes	Yes	b	c	Yes	b	b	Yes	Yes	b	b		b 605540	
Yes	b	Yes	Yes	Yes	Yes	b	c	Yes	b	b	a	Yes	b	b		b 605541	
a	b	Yes	Yes	Yes	Yes	Yes	c	Yes	b	b	b	Yes	b	b		b 605542	
a	b	Yes	Yes	Yes	Yes	b	c	Yes	b	b	b	Yes	Yes	b		b 605543	
b	c	c	c	Yes	Yes	b	c	Yes	c	c	c	Yes	Yes	c		b 605544	
a	c	c	Yes	Yes	Yes	b	Yes	Yes	c	c	c	Yes	b	c		b 605545	
b	c	Yes	Yes	Yes	Yes	b	Yes	Yes	c	c	Yes	Yes	Yes	c		b 605546	
a	c	Yes	Yes	Yes	Yes	b	c	Yes	c	c	c	Yes	Yes	c		b 605547	
						Un-inhabited										605548	
b	c	Yes	Yes	Yes	Yes	b	c	Yes	b	c	Yes	Yes	Yes	c		b 605549	
						Un-inhabited										605550	
b	c	Yes	Yes	Yes	Yes	b	c	Yes	b	c	b	Yes	b	c		b 605551	
c	c	c	c	a	Yes	b	c	Yes	c	c	c	a	a	b		a 605552	
c	Yes	c	Yes	Yes	Yes	b	c	Yes	a	c	Yes	Yes	Yes	c		a 605553	
c	Yes	Yes	Yes	Yes	Yes	b	Yes	Yes	Yes	c	Yes	Yes	Yes	c		b 605554	
b	Yes	c	c	Yes	Yes	b	c	Yes	a	c	b	Yes	b	c		b 605555	
b	Yes	Yes	b	Yes	Yes	b	c	Yes	b	b	b	Yes	Yes	b		a 605556	
b	c	c	c	Yes	Yes	Yes	c	Yes	Yes	c	c	Yes	Yes	c		b 605557	
b	c	c	c	Yes	Yes	b	c	Yes	c	c	c	Yes	b	c		b 605558	
a	c	Yes	Yes	Yes	Yes	b	c	Yes	c	c	Yes	Yes	Yes	c		b 605559	
						Un-inhabited										605560	

Availability of miscellaneous facilities (If amenities available code -Yes is given, If not available within the village , the distance range code viz; a for < 5 Kms, b for 5-10 Kms and c for 10+ kms of nearest place where facility is available is given).

Sl.No	Name of the village	Location code no.	Agricultural marketing society	Integrated Child Development Scheme (Nutritional Centres)	Anganwadi Centre (Nutritional Centres)	Others (Nutritional Centres)	ASHA (Accredited Social Health Activist)	Community centre with/without TV	Sports Field,	Sports Club / Recreation Centre	Cinema / Video Hall	Public Library	Public Reading Room	Newspaper Supply	Assembly Polling station	Birth & Death Registration Office
1	2	3	84	85	86	87	88	89	90	91	92	93	94	95	96	97
Name of CD Block:-Chitradurga																
116	Sadarahalli	605538	c	Yes	Yes	b	Yes	c	b	b	c	c	c	Yes	Yes	Yes
117	Maraghatta	605539	b	Yes	Yes	b	Yes	b	b	b	b	b	b	Yes	Yes	Yes
118	Guttinadu	605540	b	Yes	Yes	b	a	b	b	b	b	b	b	Yes	Yes	Yes
119	Seebara	605541	b	Yes	Yes	a	a	b	b	b	b	b	b	Yes	Yes	Yes
120	Echalanagenahalli	605542	b	Yes	Yes	b	Yes	b	b	b	b	b	b	Yes	Yes	Yes
121	Chikkapura	605543	b	Yes	Yes	b	Yes	b	b	b	b	b	b	Yes	Yes	Yes
122	Hosahalli	605544	c	Yes	Yes	c	Yes	c	b	b	c	c	c	Yes	Yes	Yes
123	Kyasapura	605545	c	Yes	Yes	a	Yes	c	b	b	c	c	c	Yes	Yes	Yes
124	Kodagavalli	605546	c	Yes	Yes	b	Yes	c	b	b	c	c	c	Yes	Yes	Yes
125	Hunasekatte	605547	c	Yes	Yes	c	Yes	c	b	b	c	c	c	Yes	Yes	Yes
126	Vyasamallapura	605548				Un-inhabited										
127	Kadleguddu	605549	c	Yes	Yes	b	Yes	c	b	b	c	c	a	Yes	Yes	Yes
128	Marijogihalli	605550				Un-inhabited										
129	Megalahalli	605551	c	Yes	Yes	b	Yes	c	b	b	c	c	c	Yes	Yes	Yes
130	Bedarabommenahalli	605552	c	a	a	a	a	c	b	b	c	c	c	a	a	Yes
131	Bommenahalli	605553	c	Yes	Yes	b	Yes	c	b	b	c	Yes	Yes	Yes	Yes	Yes
132	Hireguntanur	605554	c	Yes	Yes	a	Yes	c	b	b	c	Yes	Yes	Yes	Yes	Yes
133	Chikkaguntanur	605555	c	Yes	Yes	c	b	c	b	b	c	c	a	a	a	Yes
134	Haliyur	605556	b	Yes	Yes	b	Yes	b	b	b	b	b	b	Yes	Yes	Yes
135	Kurubarahalli	605557	c	Yes	Yes	b	Yes	c	b	b	c	c	c	Yes	Yes	Yes
136	Thirumalapura	605558	c	Yes	Yes	b	a	c	b	b	c	c	c	Yes	Yes	Yes
137	Hullur	605559	c	Yes	Yes	b	Yes	c	b	b	c	Yes	Yes	Yes	Yes	Yes
138	Rottihalli	605560				Un-inhabited										

Village Directory
Land use(as in 2009)

Availability of electricity (Yes/No)				Land Use								
				Nearest Town	Area under different types of land use (in hectares rounded up to one decimal place)							
Power Supply for Domestic Use (ED)	Power Supply for Agricultural Use (EAG)	Power Supply for Commercial Use (EC)	Power Supply for All Uses (EA)	Name	Distance range code i.e. a for < 5 Kms, b for 5-10 Kms and c for 10+ kms .	Forests	Area under Non-agricultural Uses	Barren and Un-cultivable land	Permanent Pastures and Other Grazing Lands	Land Under Miscellaneous Tree Crops etc.	Culturable Waste Land	Location code no.
98	99	100	101	102	103	104	105	106	107	108	109	3
												Location Code:0073
No	No	No	Yes	CHITRADURGA	c	0	70.6	0	0	0	0	605538
No	No	No	Yes	CHITRADURGA	b	0	17.9	0	0	0	0	605539
No	No	No	Yes	CHITRADURGA	b	0	26.8	3.8	0	0	0	605540
No	No	No	Yes	CHITRADURGA	b	0	99.2	0	0	0	0	605541
No	No	No	Yes	CHITRADURGA	b	0	2.8	48.5	50.3	0	0	605542
No	No	No	Yes	CHITRADURGA	b	0	13.4	60	60.1	0	10.2	605543
No	No	No	Yes	CHITRADURGA	c	0	12.8	50	0	0	19.6	605544
No	No	No	Yes	CHITRADURGA	c	0	90	0	0	0.4	0	605545
No	No	No	Yes	CHITRADURGA	c	0	61.2	0	0	0	14.8	605546
No	No	No	Yes	CHITRADURGA	c	0	43.8	0	0	0	0	605547
Un-inhabited						0	0	0	0	0	0	605548
No	No	No	Yes	CHITRADURGA	c	0	149	0	0	0	36.7	605549
Un-inhabited						0	0	0	0	0	0	605550
No	No	No	Yes	CHITRADURGA	c	245	72.9	0	0	0	0	605551
No	No	No	No	CHITRADURGA	c	0	22.2	0	0	0	47.7	605552
No	No	No	Yes	CHITRADURGA	c	0	12.4	51	0	0	26.1	605553
No	No	No	Yes	CHITRADURGA	c	0	16.4	33	0	0	30	605554
No	No	No	Yes	CHITRADURGA	c	0	6.5	5.2	0	10	5	605555
No	No	No	Yes	CHITRADURGA	b	0	20.1	48.9	0	11	10.9	605556
No	No	No	Yes	CHITRADURGA	c	0	8.2	0	0	0	0	605557
No	No	No	Yes	CHITRADURGA	c	0	9.2	0	0	0	3.8	605558
No	No	No	Yes	CHITRADURGA	c	0	51.4	30.5	0	0	241.7	605559
Un-inhabited						0	0	0	0	0	0	605560

Sl.No	Name of the village	Location code no.	Land Use: Area under different types of land use (in hectares rounded up to one decimal place)					Area irrigated by source (in hectare).				
			Fallow lands other than current fallows	Current Fallows	Net Area Sown	Total Irrigated Land Area	Total Un-irrigated Land Area	Canals (C)	Wells/Tube-wells(W/TW)	Tanks/Lakes(T/L)	Water Falls(WF)	Others(O)
1	2	3	110	111	112	113	114	115	116	117	118	119
Name of CD Block:-Chitradurga												
116	Sadarahalli	605538	35.4	0	426.2	45	381.2	0	45	0	0	0
117	Maraghatta	605539	12.6	0	246.9	58	188.9	0	58	0	0	0
118	Guttinadu	605540	5.9	0	191.7	46.2	145.5	0	46.2	0	0	0
119	Seebara	605541	21.8	0	150.4	80.1	70.2	0	80.1	0	0	0
120	Echalanagenahalli	605542	20.5	20	286.2	35.2	251	0	35.2	0	0	0
121	Chikkapura	605543	21.3	10	328.3	80.7	247.6	0	80.7	0	0	0
122	Hosahalli	605544	10.2	11	302	111.7	190.3	0	111.7	0	0	0
123	Kyasapura	605545	30.6	0	338.4	30.2	308.2	0	30.2	0	0	0
124	Kodagavalli	605546	0	2.4	408.4	76.2	332.2	0	76.2	0	0	0
125	Hunasekatte	605547	8.5	11	283.3	33.6	249.7	0	33.6	0	0	0
126	Vyasamallapura	605548	0	0	0	0	0	0	0	0	0	0
127	Kadleguddu	605549	20.4	0	580.8	62.8	518	0	62.8	0	0	0
128	Marijogihalli	605550	0	0	0	0	0	0	0	0	0	0
129	Megalahalli	605551	20.2	20.6	171.6	18.2	153.4	0	18.2	0	0	0
130	Bedarabommenahalli	605552	27.8	50	394	120	274	0	120	0	0	0
131	Bommenahalli	605553	0	0	277.5	88.7	188.8	0	88.7	0	0	0
132	Hireguntanur	605554	10	11.1	665.5	277.8	387.7	0	277.8	0	0	0
133	Chikkaguntanur	605555	5	8.6	156	38	117.9	0	38	0	0	0
134	Haliyur	605556	10	10	338	87.6	250.4	0	87.6	0	0	0
135	Kurubarahalli	605557	18.4	0	122.7	6.1	116.6	0	6.1	0	0	0
136	Thirumalapura	605558	0	0	155.3	20.2	135.1	0	20.2	0	0	0
137	Hullur	605559	0	0	1030.5	161.5	869	0	161.5	0	0	0
138	Rottihalli	605560	0	0	0	0	0	0	0	0	0	0

Name of three most important commodities manufactured

First	Second	Third	Name of the village	Location code no.
120	121	122	2	3
				Location Code:0073
-	-	-	Sadarahalli	400
-	-	-	Maraghatta	401
-	-	-	Guttinadu	402
-	-	-	Seebara	403
-	-	-	Echalanagenahalli	404
-	-	-	Chikkapura	405
-	-	-	Hosahalli	406
-	-	-	Kyasapura	407
-	-	-	Kodagavalli	408
-	-	-	Hunasekatte	409
	Un-inhabited		Vyasamallapura	410
-	-	-	Kadleguddu	411
	Un-inhabited		Marijogihalli	412
-	-	-	Megalahalli	413
-	-	-	Bedarabommenahalli	414
-	-	-	Bommenahalli	415
-	-	-	Hireguntanur	416
-	-	-	Chikkaguntanur	417
-	-	-	Haliyur	418
-	-	-	Kurubarahalli	419
-	-	-	Thirumalapura	420
-	-	-	Hullur	421
	Un-inhabited		Rottihalli	422

Sl.No	Name of the village	Location code no.	Total area of the village (in hectares rounded up to one decimal place)	Total population (2011 census)	Number of households (2011 census)	Number of educational amenities available. (If not available within the village , the distance range code viz; a for < 5 Kms, b for 5-10 Kms and c for 10+ kms of nearest place where facility is available is given).								
						Pre-Primary school (PP)	Primary school (P)	Middle school (M)	Secondary School (S)	Senior Secondary school (SS)	Degree college of arts science & commerce (ASC)	Engineering college(EC)	Medical college (MC)	Management institute (MI)
1	2	3	4	5	6	7	8	9	10	11	12	13	14	15
Name of CD Block:-Chitradurga														
139	Thurebailu	605561	355.8	3479	776	1	1	1	a	a	c	c	c	c
140	Dindadahalli	605562	507.9	23	6	b	a	b	a	a	c	c	c	c
141	Palya	605563	350.1	1261	299	a	1	1	a	a	c	c	c	c
142	Nallikatte	605564	385	583	117	b	1	a	b	b	c	c	c	c
143	N.Ballikatte	605565	268.4	175	33	a	a	a	a	a	c	c	c	a
144	Malali	605566	106	353	59	b	1	a	b	b	c	c	c	c
145	Bheemasamudra	605567	1203.4	1131	266	a	3	3	1	1	c	c	c	c
146	Bettadanagenahalli	605568	412.7	989	223	b	1	1	a	c	c	c	c	c
147	Singapura	605569	1534.7	1918	431	1	1	1	a	a	c	c	c	c
148	Guddadarangavvanahalli	605570	3269.8	5082	1068	b	3	2	1	b	b	b	b	b
149	Kallenahalli	605571	833.7	576	125	c	3	1	1	c	c	c	c	c
150	Gonur	605572	1233.4	4017	765	b	3	3	1	b	b	b	b	a
151	Dyamavvanahalli	605573	5688.7	6942	1445	c	9	b	2	c	c	c	c	c
152	Chikkenahalli	605574	1169.7	1687	372	a	3	2	1	c	c	c	c	c
153	Pallavagere	605575	622.9	989	193	1	1	1	a	c	c	c	a	c
154	Sajjanakere	605576	1077.6	1120	241	a	1	1	a	c	c	c	c	c
155	Toparamalige	605577	2551.9	2332	490	b	3	2	b	c	c	c	c	c
156	Doddasiddavvanahalli	605578	4346	7084	1592	b	3	2	1	b	b	b	b	b
157	Kunchiganahal	605579	598.9	1595	322	1	1	1	1	c	c	b	c	c
158	Sevapura	605580	118.6	968	222	a	1	b	b	c	c	a	c	c
159	Medakeripura	605581	724	3872	869	a	2	1	a	a	a	a	a	a
160	Pillekerenahalli	605582	272.1	2651	629	a	1	1	1	a	1	a	a	a
161	Mallapura	605583	557.3	2878	562	a	2	1	a	a	a	a	a	a

Number of educational amenities available. (If not available within the village , the distance range code viz; a for < 5 Kms, b for 5-10 Kms and c for 10+ kms of nearest place where facility is available is given).

Number of Medical Amenities available. (If not available within the village , the distance range code viz; a for < 5 Kms, b for 5-10 Kms and c for 10+ kms of nearest place where facility is available is given).

Polytechnic (Pt)	Vocational training school /TTI	Non-formal training centre (NFTC)	Special school for disabled (SSD)	Others (specify)	Community health centre (CHC)	Primary health centre (PHC)	Primary health sub centre (PHS)	Maternity and child welfare centre (MCW)	T.B. clinic (TBC)	Hospital-allopathic (HA)	Hospital-alternative medicine (HO)	Dispensary (D)	Veterinary hospital (VH)	Mobile health clinic(MHC)	Family welfare centre (FWC)	Location code no.
16	17	18	19	20	21	22	23	24	25	26	27	28	29	30	31	3
																Location Code:0073
c	c	c	c	c	c	b	b	b	b	c	c	c	a	c	b	605561
c	c	c	c	c	c	c	b	c	c	c	c	c	b	c	b	605562
c	c	c	c	c	c	b	a	b	b	c	c	c	a	c	a	605563
c	c	c	c	c	c	c	b	c	c	c	c	b	b	c	b	605564
c	c	c	c	c	c	c	a	c	c	c	c	c	a	a	a	605565
c	c	c	c	c	a	c	b	c	c	c	c	c	b	c	b	605566
c	c	c	c	c	c	1	1	1	1	c	c	c	1	c	1	605567
c	c	c	c	c	c	c	a	c	c	c	c	a	a	c	a	605568
c	c	c	c	c	c	c	a	c	c	a	c	c	1	c	a	605569
b	b	b	b	c	b	1	1	1	1	b	b	b	1	b	1	605570
c	c	c	c	c	c	c	1	c	c	c	c	c	b	c	1	605571
b	b	b	b	c	b	b	b	b	b	b	b	b	b	b	b	605572
c	c	c	c	c	c	b	b	b	b	c	c	c	1	c	b	605573
c	c	c	c	c	b	b	b	b	b	c	c	c	b	c	b	605574
c	c	c	c	c	c	c	b	c	c	c	b	c	b	c	b	605575
c	c	c	c	c	a	b	b	b	b	c	a	c	a	c	b	605576
c	c	c	c	c	c	c	b	c	c	c	c	c	b	c	b	605577
b	b	b	b	c	b	1	1	1	1	b	b	b	b	b	1	605578
b	b	b	c	c	b	c	b	c	c	b	c	b	b	c	b	605579
a	a	a	c	c	a	b	b	b	b	a	b	a	a	b	b	605580
a	a	a	a	c	a	a	1	a	a	a	a	a	a	a	1	605581
a	a	a	a	c	a	a	a	a	a	a	a	a	a	a	a	605582
a	a	a	a	c	a	a	a	a	a	a	a	a	a	a	a	605583

			Number of Non-Government Medical Amenities available.							Availability of drinking water - (Yes / No)			
Sl.No	Name of the village	Location code no.	Charitable non Govt. hospital/Nursing home.	Medical practitioner with MBBS Degree	Medical practitioner with other degree	Medical practitioner with no degree	Traditional practitioner and faith healer .	Medicine Shop	Others	Tap water (Treated/Untreated)	Well water (Covered / Uncovered well)	Hand Pump	Tube wells / Bore well
1	2	3	32	33	34	35	36	37	38	39	40	41	42
Name of CD Block:-Chitradurga													
139	Thurebailu	605561	0	0	1	0	0	0	0	Yes	No	Yes	Yes
140	Dindadahalli	605562	0	0	0	0	0	0	0	No	No	No	No
141	Palya	605563	0	0	1	0	0	0	0	Yes	No	Yes	Yes
142	Nallikatte	605564	0	0	0	0	0	0	0	Yes	No	Yes	Yes
143	N.Ballikatte	605565	0	0	0	0	0	0	0	Yes	No	Yes	Yes
144	Malali	605566	0	0	0	0	0	0	0	Yes	No	Yes	Yes
145	Bheemasamudra	605567	0	0	0	2	0	2	0	Yes	No	Yes	Yes
146	Bettadanagenahalli	605568	0	0	0	0	0	0	0	Yes	No	Yes	Yes
147	Singapura	605569	0	0	0	0	0	0	0	Yes	No	Yes	Yes
148	Guddadarangavvanahalli	605570	0	0	0	0	0	1	0	Yes	No	Yes	Yes
149	Kallenahalli	605571	0	0	0	0	0	0	0	Yes	No	Yes	Yes
150	Gonur	605572	0	0	1	0	0	0	0	Yes	No	Yes	Yes
151	Dyamavvanahalli	605573	0	1	0	0	0	0	0	Yes	No	Yes	Yes
152	Chikkenahalli	605574	0	0	1	0	0	0	0	Yes	Yes	Yes	Yes
153	Pallavagere	605575	0	0	0	0	0	0	0	Yes	Yes	Yes	Yes
154	Sajjanakere	605576	0	0	1	0	0	0	0	No	Yes	Yes	Yes
155	Toparamalige	605577	0	0	1	0	0	0	0	Yes	No	Yes	Yes
156	Doddasiddavvanahalli	605578	0	0	0	0	0	0	0	Yes	No	Yes	Yes
157	Kunchiganahal	605579	0	0	1	0	0	0	0	Yes	No	Yes	Yes
158	Sevapura	605580	0	0	0	0	0	0	0	Yes	No	Yes	No
159	Medakeripura	605581	0	0	0	0	0	0	0	Yes	No	Yes	No
160	Pillekerenahalli	605582	0	0	1	0	0	0	0	Yes	No	Yes	Yes
161	Mallapura	605583	0	0	1	0	0	0	0	Yes	No	Yes	Yes

Village Directory
Land use(as in 2009)

Availability of drinking water - (Yes / No)				Availability of toilet & others (Yes / No)				Communication and transport facilities (If amenities available code -Yes is given except for Village Pin Code ,If not available within the village , the distance range code viz; a for < 5 Kms, b for 5-10 Kms and c for 10+ kms of nearest place where facility is available is given).							
Spring	River / Canal	Tank / Pond / Lake	Others	Community toilet including bath.	Community toilet excluding bath.	Rural sanitary mart or sanitary hardware outlet available near the village.	Community bio- gas or recycle of waste for productive use.	Post office(PO)	Sub post office (SPO)	Post & Telegraph office (P&TO)	Village Pin Code	Telephones (Land lines)	Public call office (PCO)	Mobile phone coverage	Location code no.
43	44	45	46	47	48	49	50	51	52	53	54	55	56	57	3
															Location Code:0073
No	No	No	No	No	No	No	No	c	b	c	577520	Yes	a	Yes	605561
No	No	No	Yes	No	No	No	No	c	b	c	577520	a	a	Yes	605562
No	No	No	No	No	No	No	No	c	Yes	c	577520	Yes	a	Yes	605563
No	No	No	No	No	No	No	No	c	a	c	577519	b	b	Yes	605564
No	No	No	No	No	No	No	No	c	a	c	577520	Yes	Yes	Yes	605565
No	No	No	No	No	No	No	No	b	a	c	577520	b	b	Yes	605566
No	No	Yes	No	No	No	No	No	Yes	b	c	577520	Yes	a	Yes	605567
No	No	No	No	Yes	Yes	No	No	c	a	a	577355	a	a	Yes	605568
Yes	No	Yes	No	No	No	No	Yes	b	b	c	577555	Yes	b	Yes	605569
No	No	No	No	No	No	No	No	b	b	b	577502	Yes	Yes	Yes	605570
No	No	Yes	No	No	No	No	No	c	b	c	577538	Yes	b	Yes	605571
No	No	Yes	No	No	No	No	No	b	Yes	b	577517	Yes	b	Yes	605572
No	No	No	No	No	No	No	No	c	Yes	c	577524	Yes	b	Yes	605573
No	No	No	No	No	No	No	No	a	b	b	577522	Yes	Yes	Yes	605574
No	No	No	No	No	Yes	No	No	b	b	b	577532	Yes	Yes	Yes	605575
No	No	No	No	No	No	No	No	a	b	b	577532	Yes	a	Yes	605576
No	No	No	No	No	No	No	No	c	Yes	c	577524	Yes	b	Yes	605577
No	No	No	No	No	No	No	No	Yes	Yes	b	577524	Yes	Yes	Yes	605578
No	No	Yes	No	No	No	No	No	b	b	b	577524	Yes	b	Yes	605579
No	No	No	No	No	No	No	No	a	b	c	577501	a	a	Yes	605580
No	No	No	No	No	No	No	No	a	b	a	577528	Yes	a	Yes	605581
No	No	Yes	No	No	No	No	No	a	a	a	577502	Yes	Yes	Yes	605582
No	No	No	No	No	No	No	No	a	a	a	577502	Yes	a	Yes	605583

Communication and transport facilities (If amenities available code - Yes is given except for Village Pin Code ,If not available within the village , the distance range code viz; a for < 5 Kms, b for 5-10 Kms and c for 10+ kms of nearest place where facility is available is given).

Sl.No	Name of the village	Location code no.	Internet cafes/ Common service centre (CSC)	Private courier facility	Bus service (Public & Private)	Railway stations	Auto/Modified Autos	Taxis and Vans	Tractors	Cycle-pulled rickshaws(Manual & Machine driven)	Carts driven by animals	Sea /River ferry service
1	2	3	58	59	60	61	62	63	64	65	66	67
Name of CD Block:-Chitradurga												
139	Thurebailu	605561	c	c	Yes	a	b	c	c	c	b	c
140	Dindadahalli	605562	c	c	a	c	b	c	c	c	b	c
141	Palya	605563	c	c	Yes	b	b	c	c	c	b	c
142	Nallikatte	605564	c	c	Yes	b	b	c	c	c	b	c
143	N.Ballikatte	605565	c	c	Yes	c	b	c	c	c	b	c
144	Malali	605566	c	c	b	b	b	c	c	c	b	c
145	Bheemasamudra	605567	c	c	Yes	a	a	c	c	c	b	c
146	Bettadanagenahalli	605568	c	c	Yes	c	b	c	Yes	c	Yes	c
147	Singapura	605569	c	c	Yes	c	Yes	c	Yes	c	Yes	c
148	Guddadarangavvanahalli	605570	b	b	Yes	b	Yes	b	Yes	b	Yes	c
149	Kallenahalli	605571	c	c	Yes	c	Yes	c	c	c	b	c
150	Gonur	605572	b	b	Yes	b	Yes	b	b	b	b	c
151	Dyamavvanahalli	605573	c	c	Yes	c	Yes	c	c	c	b	c
152	Chikkenahalli	605574	c	c	Yes	c	b	c	Yes	c	Yes	c
153	Pallavagere	605575	c	c	b	c	b	c	Yes	c	Yes	c
154	Sajjanakere	605576	c	c	Yes	c	b	c	Yes	c	Yes	c
155	Toparamalige	605577	c	c	Yes	c	Yes	Yes	c	c	b	c
156	Doddasiddavvanahalli	605578	b	b	Yes	Yes	Yes	b	Yes	b	b	c
157	Kunchiganahal	605579	b	b	Yes	b	b	Yes	Yes	Yes	Yes	c
158	Sevapura	605580	a	a	a	c	b	a	c	a	b	c
159	Medakeripura	605581	a	a	Yes	a	a	Yes	Yes	Yes	Yes	c
160	Pillekerenahalli	605582	a	a	Yes	a	a	a	Yes	a	Yes	c
161	Mallapura	605583	a	a	Yes	a	Yes	a	Yes	a	Yes	c

Village Directory
Land use(as in 2009)

Village connected to highways,village roads, banks & credit societies (If amenities available code -Yes is given, If not available within the village , the distance range code viz; a for < 5 Kms, b for 5-10 Kms and c for 10+ kms of nearest place where facility is available is given).												Availability of miscellaneous facilities (If amenities available code -Yes is given, If not available within the village , the distance range code viz; a for < 5 Kms, b for 5-10 Kms and c for 10+ kms of nearest place where facility is available is given).				
Connected to national highway(NH)	Connected to state highway(SH)	Connected to major district road (MDR)	Connected to others district road	Pucca roads	Kutchcha roads	Water bounded macadam(WBM) roads	Navigable waterway (river/canal)(NW)	Footpaths (FP)	Commercial & Co-operative Banks	ATM	Agricultural Credit Societies	Self-Help Group (SHG)	Public distribution system (PDS) shop	Mandis / Regular market	Weekly Haat	Location code no.
68	69	70	71	72	73	74	75	76	77	78	79	80	81	82	83	3
																Location Code:0073
a	c	c	c	Yes	Yes	a	Yes	Yes	a	c	a	Yes	Yes	c	Yes	605561
c	c	c	c	a	Yes	b	c	Yes	b	c	b	a	b	c	a	605562
b	Yes	Yes	Yes	Yes	Yes	a	b	Yes	a	c	a	Yes	Yes	c	a	605563
b	c	c	c	b	Yes	b	b	Yes	b	c	b	Yes	a	c	b	605564
b	c	c	c	Yes	Yes	a	b	Yes	c	c	c	Yes	a	c	a	605565
b	c	c	c	Yes	Yes	b	Yes	Yes	c	c	a	Yes	b	c	b	605566
b	c	Yes	Yes	Yes	Yes	b	Yes	Yes	Yes	c	Yes	Yes	Yes	c	b	605567
b	c	c	Yes	Yes	Yes	a	b	Yes	a	c	a	Yes	b	c	a	605568
Yes	c	Yes	Yes	Yes	Yes	Yes	b	Yes	c	c	Yes	Yes	Yes	c	b	605569
Yes	b	Yes	Yes	Yes	Yes	b	b	Yes	Yes	b	b	Yes	Yes	b	Yes	605570
a	c	Yes	c	Yes	Yes	b	b	Yes	c	c	c	Yes	b	c	b	605571
a	b	Yes	b	Yes	Yes	b	b	Yes	b	b	b	Yes	Yes	b	Yes	605572
c	c	Yes	Yes	Yes	Yes	b	Yes	Yes	c	c	c	Yes	Yes	c	Yes	605573
b	c	c	c	Yes	Yes	b	c	Yes	c	c	c	Yes	Yes	c	b	605574
b	c	c	c	Yes	Yes	b	b	Yes	c	c	c	Yes	b	c	b	605575
b	c	c	c	Yes	Yes	Yes	Yes	Yes	c	c	c	Yes	b	a	a	605576
b	Yes	Yes	c	Yes	Yes	b	c	Yes	Yes	c	b	Yes	Yes	c	b	605577
a	b	Yes	b	Yes	Yes	b	c	Yes	Yes	b	Yes	Yes	Yes	Yes	Yes	605578
Yes	b	Yes	Yes	Yes	Yes	Yes	c	Yes	b	b	b	Yes	Yes	b	b	605579
c	a	a	a	a	Yes	b	c	Yes	a	a	a	Yes	a	a	b	605580
Yes	Yes	Yes	Yes	Yes	Yes	Yes	a	Yes	a	a	a	Yes	Yes	a	a	605581
Yes	a	Yes	Yes	Yes	Yes	a	c	Yes	a	a	a	Yes	Yes	a	a	605582
Yes	a	Yes	Yes	Yes	Yes	a	c	Yes	a	a	Yes	Yes	Yes	a	a	605583

Availability of miscellaneous facilities (If amenities available code -Yes is given, If not available within the village , the distance range code viz; a for < 5 Kms, b for 5-10 Kms and c for 10+ kms of nearest place where facility is available is given).

Sl.No	Name of the village	Location code no.	Agricultural marketing society	Integrated Child Development Scheme (Nutritional Centres)	Anganwadi Centre (Nutritional Centres)	Others (Nutritional Centres)	ASHA (Accredited Social Health Activist)	Community centre with/without TV	Sports Field,	Sports Club / Recreation Centre	Cinema / Video Hall	Public Library	Public Reading Room	Newspaper Supply	Assembly Polling station	Birth & Death Registration Office
1	2	3	84	85	86	87	88	89	90	91	92	93	94	95	96	97
Name of CD Block:-Chitradurga																
139	Thurebailu	605561	c	Yes	Yes	b	Yes	c	b	b	c	c	a	Yes	Yes	Yes
140	Dindadahalli	605562	c	a	a	b	a	c	b	b	c	a	a	a	a	Yes
141	Palya	605563	c	Yes	Yes	b	Yes	c	b	b	c	c	a	Yes	Yes	Yes
142	Nallikatte	605564	c	Yes	Yes	b	a	c	b	b	c	c	c	Yes	Yes	Yes
143	N.Ballikatte	605565	c	a	a	b	a	c	b	b	c	c	c	a	a	Yes
144	Malali	605566	c	Yes	Yes	b	a	c	b	b	c	c	c	a	a	Yes
145	Bheemasamudra	605567	c	Yes	Yes	a	Yes	c	b	b	c	Yes	Yes	Yes	Yes	Yes
146	Bettadanagenahalli	605568	c	Yes	Yes	b	a	c	b	b	c	c	a	Yes	Yes	Yes
147	Singapura	605569	c	Yes	Yes	b	Yes	c	b	b	c	c	c	Yes	Yes	Yes
148	Guddadarangavvanahalli	605570	b	Yes	Yes	b	Yes	b	b	b	b	Yes	Yes	Yes	Yes	Yes
149	Kallenahalli	605571	c	Yes	Yes	a	a	c	b	b	c	c	c	Yes	Yes	Yes
150	Gonur	605572	b	Yes	Yes	b	Yes	b	b	b	b	Yes	Yes	Yes	Yes	Yes
151	Dyamavvanahalli	605573	c	Yes	Yes	c	Yes	c	b	b	c	Yes	Yes	Yes	Yes	Yes
152	Chikkenahalli	605574	c	Yes	Yes	b	Yes	c	b	b	c	c	c	Yes	Yes	Yes
153	Pallavagere	605575	c	Yes	Yes	b	a	b	b	Yes	b	b	b	Yes	Yes	Yes
154	Sajjanakere	605576	c	Yes	Yes	a	Yes	c	b	b	c	c	c	Yes	Yes	Yes
155	Toparamalige	605577	c	Yes	Yes	Yes	Yes	c	a	a	c	c	c	Yes	Yes	Yes
156	Doddasiddavvanahalli	605578	b	Yes	Yes	b	Yes	b	b	b	Yes	Yes	Yes	Yes	Yes	Yes
157	Kunchiganahal	605579	b	Yes	Yes	b	Yes	b	b	b	b	c	c	Yes	Yes	Yes
158	Sevapura	605580	a	Yes	Yes	a	a	a	b	b	a	b	b	Yes	Yes	Yes
159	Medakeripura	605581	a	Yes	Yes	a	Yes	a	a	a	a	Yes	Yes	Yes	Yes	Yes
160	Pillekerenahalli	605582	a	Yes	Yes	a	Yes	a	a	a	a	a	a	Yes	Yes	Yes
161	Mallapura	605583	a	Yes	Yes	a	Yes	a	b	a	a	a	a	Yes	Yes	Yes

Village Directory
Land use(as in 2009)

Availability of electricity (Yes/No)				Land Use								
				Nearest Town	Area under different types of land use (in hectares rounded up to one decimal place)							
Power Supply for Domestic Use (ED)	Power Supply for Agricultural Use (EAG)	Power Supply for Commercial Use (EC)	Power Supply for All Uses (EA)	Name	Distance range code i.e. a for < 5 Kms, b for 5-10 Kms and c for 10+ kms .	Forests	Area under Non-agricultural Uses	Barren and Un-cultivable land	Permanent Pastures and Other Grazing Lands	Land Under Miscellaneous Tree Crops etc.	Culturable Waste Land	Location code no.
98	99	100	101	102	103	104	105	106	107	108	109	3
												Location Code:0073
No	No	No	Yes	CHITRADURGA	c	0	55.6	0	0	0	0	605561
No	No	No	No	CHITRADURGA	c	104.8	9.4	0	100	0	100	605562
No	No	No	Yes	CHITRADURGA	c	16.6	123.5	0	0	0	15.6	605563
No	No	No	Yes	CHITRADURGA	c	36.1	48.5	0	20	22	20.1	605564
No	No	No	Yes	CHITRADURGA	c	0	51.1	0	0	0	20.4	605565
No	No	No	Yes	CHITRADURGA	c	0	11.4	0	0	0	0	605566
No	No	No	Yes	CHITRADURGA	c	0	571.8	0	0	0	76.9	605567
No	No	No	Yes	CHITRADURGA	c	0	64.2	40	0	0	50.7	605568
No	No	No	Yes	CHITRADURGA	c	0	32.8	45.5	141.2	0	24.4	605569
No	No	No	Yes	CHITRADURGA	b	341.7	522	200.6	0	0	100	605570
No	No	No	Yes	CHITRADURGA	c	0	55.3	35	31.4	0	16	605571
No	No	No	Yes	CHITRADURGA	b	0	86.4	0	0	0	87.4	605572
No	No	No	Yes	CHITRADURGA	c	0	371.2	0	0	0	268.4	605573
No	No	No	Yes	CHITRADURGA	c	0	147.5	0	0	0	86.4	605574
No	No	No	Yes	CHITRADURGA	c	0	54.3	25.1	0	0	51.3	605575
No	No	No	Yes	CHITRADURGA	c	0	95.2	0	0	0	113.5	605576
No	No	No	Yes	CHITRADURGA	c	0	50.2	11.3	100	24.6	78.3	605577
No	No	No	Yes	CHITRADURGA	b	0	107.2	100	0	0	71.6	605578
No	No	No	Yes	CHITRADURGA	b	0	180.9	0	0	0	26.9	605579
No	No	No	Yes	CHITRADURGA	a	0	12.5	0	0	0	2.4	605580
No	No	No	Yes	CHITRADURGA	a	0	40.1	0	0	0	30.2	605581
No	No	No	Yes	CHITRADURGA	a	0	25.2	0	0	0	11.4	605582
No	No	No	Yes	CHITRADURGA	a	0	89.5	0	0	0	66.3	605583

			Land Use					Area irrigated by source (in hectare).				
			Area under different types of land use (in hectares rounded up to one decimal place)									
Sl.No	Name of the village	Location code no.	Fallow lands other than current fallows	Current Fallows	Net Area Sown	Total Irrigated Land Area	Total Un-irrigated Land Area	Canals (C)	Wells/Tube-wells(W/TW)	Tanks/Lakes(T/L)	Water Falls(WF)	Others(O)
1	2	3	110	111	112	113	114	115	116	117	118	119
Name of CD Block:-Chitradurga												
139	Thurebailu	605561	19.8	17.4	263	141.6	121.4	0	141.6	0	0	0
140	Dindadahalli	605562	50	22.3	121.4	24.3	97.1	0	24.3	0	0	0
141	Palya	605563	10	20.1	164.3	30.4	134	0	30.4	0	0	0
142	Nallikatte	605564	20	20	198.3	20.2	178.1	0	20.2	0	0	0
143	N.Ballikatte	605565	0	14.8	182.1	16.2	165.9	0	16.2	0	0	0
144	Malali	605566	10	11.7	72.8	8.1	64.8	0	8.1	0	0	0
145	Bheemasamudra	605567	0	50	504.7	212.7	292	0	212.7	0	0	0
146	Bettadanagenahalli	605568	0	0	257.8	121.4	136.4	0	121.4	0	0	0
147	Singapura	605569	0	0	1290.7	177.7	1113	0	177.7	0	0	0
148	Guddadarangavvanahalli	605570	36	0	2069.5	107.2	1962.2	0	107.2	0	0	0
149	Kallenahalli	605571	14	17	665	77	588	0	77	0	0	0
150	Gonur	605572	0	0	1059.6	93.1	966.4	0	93.1	0	0	0
151	Dyamavvanahalli	605573	0	0.5	5048.7	284.5	4764.2	0	284.5	0	0	0
152	Chikkenahalli	605574	0	100	835.8	250.9	584.9	0	250.9	0	0	0
153	Pallavagere	605575	50.3	0	441.9	44.4	397.4	0	44.4	0	0	0
154	Sajjanakere	605576	0	0	868.9	194.2	674.7	0	194.2	0	0	0
155	Toparamalige	605577	122	78	2087.5	404.7	1682.8	0	404.7	0	0	0
156	Doddasiddavvanahalli	605578	25	0	4042.2	631	3411.2	0	631	0	0	0
157	Kunchiganahal	605579	0	20	371.1	36.4	334.7	0	36.4	0	0	0
158	Sevapura	605580	0	0	103.7	0	103.7	0	0	0	0	0
159	Medakeripura	605581	0	2.3	651.4	58.2	593.2	0	58.2	0	0	0
160	Pillekerenahalli	605582	0	0	235.6	40.6	194.9	0	40.6	0	0	0
161	Mallapura	605583	0	0	401.5	132.2	269.3	0	132.2	0	0	0

Name of three most important commodities manufactured

First	Second	Third	Name of the village	Location code no.
120	121	122	2	3
				Location Code:0073
-	-	-	Thurebailu	423
-	-	-	Dindadahalli	424
-	-	-	Palya	425
-	-	-	Nallikatte	426
-	-	-	N.Ballikatte	427
-	-	-	Malali	428
-	-	-	Bheemasamudra	429
-	-	-	Bettadanagenahalli	430
-	-	-	Singapura	431
-	-	-	Guddadarangavvanahalli	432
-	-	-	Kallenahalli	433
-	-	-	Gonur	434
-	-	-	Dyamavvanahalli	435
-	-	-	Chikkenahalli	436
-	-	-	Pallavagere	437
-	-	-	Sajjanakere	438
-	-	-	Toparamalige	439
-	-	-	Doddasiddavvanahalli	440
-	-	-	Kunchiganahal	441
-	-	-	Sevapura	442
-	-	-	Medakeripura	443
-	-	-	Pillekerenahalli	444
-	-	-	Mallapura	445

Sl.No	Name of the village	Location code no.	Total area of the village (in hectares rounded up to one decimal place)	Total population (2011 census)	Number of households (2011 census)	Number of educational amenities available. (If not available within the village , the distance range code viz; a for < 5 Kms, b for 5-10 Kms and c for 10+ kms of nearest place where facility is available is given).								
						Pre-Primary school (PP)	Primary school (P)	Middle school (M)	Secondary School (S)	Senior Secondary school (SS)	Degree college of arts science & commerce (ASC)	Engineering college(EC)	Medical college (MC)	Management institute (MI)
1	2	3	4	5	6	7	8	9	10	11	12	13	14	15
Name of CD Block:-Chitradurga														
162	Megalahalli	605584	239	610	144	a	a	a	a	a	a	a	a	a
163	Medehalli(Part)	605585	203.6	5773	1268	a	1	1	1	a	a	a	a	a
164	Mallanakatte	605586	272	1869	420	a	1	1	a	a	a	a	a	a
165	Tamatakallu	605587	541.7	1674	336	b	1	1	1	b	b	b	b	b
166	Kavadigarahatti	605588	37.4	2312	497	a	1	1	a	a	a	a	a	a
167	Siddapura	605589	676.1	2273	487	2	1	1	1	b	b	b	b	b
168	Katihalli	605590	364.8	619	150	a	1	1	a	b	b	b	b	b
169	Manangi	605591	555.8	2579	576	1	2	2	1	b	b	b	b	b
170	Dalavaihalli	605592	308.9	374	76	1	1	a	a	c	c	c	c	c
171	Janukonda	605593	764.2	2767	582	1	2	2	a	1	1	b	a	b
172	Jagadalipura	605594	327.3	0	0						Un-inhabited			
173	Sollapura	605595	236.2	2255	472	1	3	1	a	b	b	b	a	b
174	Jalikatte	605596	249.8	1465	270	1	2	1	b	b	b	b	b	b
175	Kirubanakallu	605597	107.7	0	0						Un-inhabited			
176	Huligundi	605598	71.9	0	0						Un-inhabited			
177	Attikatte	605599	92.1	5	1	a	a	b	b	b	b	a	b	b
178	Chitradurga (Rural)	605600	4290.8	0	0						Un-inhabited			
179	Ingaladalu	605601	648.6	1553	338	1	2	1	a	b	b	b	a	b
180	Sevalalnagar	605602	517.2	572	109	a	b	b	a	b	b	b	a	b
181	Jampannanaikanakote	605603	2896.5	4362	991	1	4	2	1	c	c	c	c	c
182	Kurumaradikere	605604	1401.2	1342	280	1	1	1	a	b	b	b	a	b
183	Obannanahalli	605605	348.7	738	144	a	1	1	a	b	c	c	a	c
184	Nandipura	605606	829.4	1088	246	a	1	1	b	b	c	c	c	c

Number of educational amenities available. (If not available within the village , the distance range code viz; a for < 5 Kms, b for 5-10 Kms and c for 10+ kms of nearest place where facility is available is given).

Number of Medical Amenities available. (If not available within the village , the distance range code viz; a for < 5 Kms, b for 5-10 Kms and c for 10+ kms of nearest place where facility is available is given).

Polytechnic (Pt)	Vocational training school /TTI	Non-formal training centre (NFTC)	Special school for disabled (SSD)	Others (specify)	Community health centre (CHC)	Primary health centre (PHC)	Primary health sub centre (PHS)	Maternity and child welfare centre (MCW)	T.B. clinic (TBC)	Hospital-allopathic (HA)	Hospital-alternative medicine (HO)	Dispensary (D)	Veterinary hospital (VH)	Mobile health clinic(MHC)	Family welfare centre (FWC)	Location code no.
16	17	18	19	20	21	22	23	24	25	26	27	28	29	30	31	3
																Location Code:0073
a	a	a	a	c	a	a	a	a	a	a	a	a	a	a	a	605584
a	a	a	a	c	a	a	a	a	a	a	a	a	a	a	a	605585
a	a	a	a	c	a	a	a	a	a	a	a	a	a	a	a	605586
b	b	b	b	c	b	b	b	b	b	b	b	b	b	b	b	605587
a	a	a	a	c	a	a	a	a	a	a	a	a	a	a	a	605588
b	1	b	b	c	b	b	1	b	b	b	b	b	1	b	1	605589
b	b	b	b	c	b	b	a	b	b	b	b	b	b	b	a	605590
b	b	b	b	c	b	b	1	b	b	b	b	b	b	b	1	605591
c	c	c	c	c	c	c	a	c	c	c	c	c	a	c	a	605592
b	b	b	b	c	b	c	b	c	c	b	b	b	a	b	b	605593
					Un-inhabited											605594
b	b	b	b	c	b	b	b	b	b	b	b	b	b	b	b	605595
b	b	b	b	c	b	b	b	b	b	b	b	b	1	b	b	605596
					Un-inhabited											605597
					Un-inhabited											605598
a	a	a	b	c	a	c	b	c	c	a	c	a	a	c	b	605599
					Un-inhabited											605600
b	b	b	b	c	b	b	b	b	b	b	b	b	b	b	b	605601
b	b	b	b	c	b	c	b	c	c	b	c	b	b	c	b	605602
c	c	c	c	c	c	c	1	c	c	c	c	1	c	c	1	605603
b	b	b	b	c	b	b	1	b	b	b	b	b	b	b	1	605604
c	c	c	c	c	c	b	a	b	b	c	c	c	a	c	a	605605
c	c	c	c	c	c	b	a	b	b	c	c	c	b	c	a	605606

			Number of Non-Government Medical Amenities available.							Availability of drinking water - (Yes / No)			
Sl.No	Name of the village	Location code no.	Charitable non Govt. hospital/Nursing home.	Medical practitioner with MBBS Degree	Medical practitioner with other degree	Medical practitioner with no degree	Traditional practitioner and faith healer .	Medicine Shop	Others	Tap water (Treated/Untreated)	Well water (Covered / Uncovered well)	Hand Pump	Tube wells / Bore well
1	2	3	32	33	34	35	36	37	38	39	40	41	42
Name of CD Block:-Chitradurga													
162	Megalahalli	605584	0	0	0	0	0	0	0	Yes	No	Yes	Yes
163	Medehalli(Part)	605585	0	0	1	0	0	0	0	Yes	No	Yes	No
164	Mallanakatte	605586	0	0	1	0	0	0	0	Yes	No	Yes	Yes
165	Tamatakallu	605587	0	0	1	0	0	0	0	Yes	No	Yes	Yes
166	Kavadigarahatti	605588	0	0	1	0	0	0	0	Yes	No	Yes	Yes
167	Siddapura	605589	0	0	0	0	0	0	0	Yes	No	Yes	Yes
168	Katihalli	605590	0	0	0	0	0	0	0	Yes	No	Yes	Yes
169	Manangi	605591	0	0	0	0	0	0	0	Yes	No	Yes	Yes
170	Dalavaihalli	605592	0	0	0	0	0	0	0	Yes	No	Yes	Yes
171	Janukonda	605593	0	0	1	0	0	0	0	Yes	No	Yes	Yes
172	Jagadalipura	605594						Un-inhabited					
173	Sollapura	605595	0	0	1	0	0	0	0	Yes	No	Yes	Yes
174	Jalikatte	605596	0	0	0	0	0	0	0	Yes	No	Yes	Yes
175	Kirubanakallu	605597						Un-inhabited					
176	Huligundi	605598						Un-inhabited					
177	Attikatte	605599	0	0	0	0	0	0	0	No	No	No	No
178	Chitradurga (Rural)	605600						Un-inhabited					
179	Ingaladalu	605601	0	0	1	0	0	0	0	Yes	Yes	Yes	Yes
180	Sevalalnagar	605602	0	0	0	0	0	0	0	No	No	Yes	Yes
181	Jampannanaikanakote	605603	0	0	0	0	0	0	0	Yes	No	Yes	Yes
182	Kurumaradikere	605604	0	0	0	0	0	0	0	Yes	No	Yes	Yes
183	Obannanahalli	605605	0	0	0	0	0	0	0	Yes	Yes	Yes	Yes
184	Nandipura	605606	0	0	1	0	0	0	0	Yes	No	Yes	Yes

Village Directory
Land use(as in 2009)

Availability of drinking water - (Yes / No)				Availability of toilet & others (Yes / No)				Communication and transport facilities (If amenities available code -Yes is given except for Village Pin Code ,If not available within the village , the distance range code viz; a for < 5 Kms, b for 5-10 Kms and c for 10+ kms of nearest place where facility is available is given).							
Spring	River / Canal	Tank / Pond / Lake	Others	Community toilet including bath.	Community toilet excluding bath.	Rural sanitary mart or sanitary hardware outlet available near the village.	Community bio- gas or recycle of waste for productive use.	Post office(PO)	Sub post office (SPO)	Post & Telegraph office (P&TO)	Village Pin Code	Telephones (Land lines)	Public call office (PCO)	Mobile phone coverage	Location code no.
43	44	45	46	47	48	49	50	51	52	53	54	55	56	57	3
															Location Code:0073
No	No	No	No	No	No	No	No	a	b	a	577502	Yes	a	Yes	605584
No	No	No	No	No	No	No	No	a	a	a	577502	Yes	a	Yes	605585
No	No	No	No	No	No	No	No	a	a	a	577502	Yes	a	Yes	605586
No	No	No	No	No	No	No	No	b	a	b	577502	Yes	b	Yes	605587
No	No	No	No	No	No	No	No	a	b	a	577502	Yes	a	Yes	605588
No	No	No	No	No	No	No	No	b	Yes	b	577535	Yes	b	Yes	605589
No	Yes	Yes	No	No	No	No	No	a	a	a	577520	b	a	Yes	605590
No	No	No	No	No	No	No	No	b	b	b	577520	Yes	b	Yes	605591
No	No	No	No	No	No	No	No	a	a	c	577555	a	a	Yes	605592
No	No	No	No	No	No	No	No	b	a	a	577555	Yes	Yes	Yes	605593
							Un-inhabited								605594
No	No	No	No	No	No	No	No	a	Yes	b	577520	Yes	b	Yes	605595
No	No	No	No	No	No	No	No	a	a	b	577520	Yes	b	Yes	605596
							Un-inhabited								605597
							Un-inhabited								605598
No	No	No	Yes	No	No	No	No	a	b	c	577502	a	a	Yes	605599
							Un-inhabited								605600
No	No	Yes	No	No	No	No	No	b	b	c	577524	Yes	b	Yes	605601
No	No	No	No	No	No	No	No	b	b	c	577522	a	b	Yes	605602
No	No	Yes	No	No	Yes	No	No	b	Yes	b	577532	Yes	Yes	Yes	605603
No	No	Yes	No	No	No	No	No	b	Yes	c	577524	Yes	b	Yes	605604
No	No	No	No	No	No	No	No	c	a	c	577538	a	b	Yes	605605
No	No	No	No	No	No	No	No	c	a	c	577555	a	b	Yes	605606

Communication and transport facilities (If amenities available code - Yes is given except for Village Pin Code ,If not available within the village , the distance range code viz; a for < 5 Kms, b for 5-10 Kms and c for 10+ kms of nearest place where facility is available is given).

Sl.No	Name of the village	Location code no.	Internet cafes/ Common service centre (CSC)	Private courier facility	Bus service (Public & Private)	Railway stations	Auto/Modified Autos	Taxis and Vans	Tractors	Cycle-pulled rickshaws(Manual & Machine driven)	Carts driven by animals	Sea /River ferry service
1	2	3	58	59	60	61	62	63	64	65	66	67
Name of CD Block:-Chitradurga												
162	Megalahalli	605584	a	a	a	a	Yes	Yes	Yes	Yes	Yes	c
163	Medehalli(Part)	605585	a	a	Yes	a	Yes	Yes	Yes	Yes	Yes	c
164	Mallanakatte	605586	a	a	Yes	c	a	a	Yes	a	Yes	c
165	Tamatakallu	605587	b	b	Yes	b	Yes	b	Yes	b	Yes	c
166	Kavadigarahatti	605588	a	a	Yes	c	Yes	a	Yes	a	b	c
167	Siddapura	605589	b	b	Yes	c	b	Yes	b	Yes	b	c
168	Katihalli	605590	b	b	b	b	Yes	b	b	b	Yes	c
169	Manangi	605591	b	b	Yes	Yes	b	b	Yes	b	b	c
170	Dalavaihalli	605592	c	c	a	c	b	c	Yes	c	b	c
171	Janukonda	605593	b	b	Yes	b	Yes	Yes	Yes	b	Yes	c
172	Jagadalipura	605594					Un-inhabited					
173	Sollapura	605595	b	b	Yes	c	Yes	b	Yes	b	b	c
174	Jalikatte	605596	b	b	Yes	b	b	b	Yes	b	b	c
175	Kirubanakallu	605597					Un-inhabited					
176	Huligundi	605598					Un-inhabited					
177	Attikatte	605599	a	a	a	c	b	a	c	a	b	c
178	Chitradurga (Rural)	605600					Un-inhabited					
179	Ingaladalu	605601	b	b	Yes	c	Yes	b	c	b	Yes	c
180	Sevalalnagar	605602	b	b	a	b	b	b	c	b	b	c
181	Jampannanaikanakote	605603	c	c	Yes	c	b	c	Yes	c	Yes	c
182	Kurumaradikere	605604	b	b	Yes	c	b	Yes	Yes	Yes	Yes	c
183	Obannanahalli	605605	c	c	b	a	Yes	c	c	c	b	c
184	Nandipura	605606	c	c	Yes	c	b	c	c	c	b	c

Village Directory
Land use(as in 2009)

Village connected to highways,village roads, banks & credit societies (If amenities available code -Yes is given, If not available within the village , the distance range code viz; a for < 5 Kms, b for 5-10 Kms and c for 10+ kms of nearest place where facility is available is given).										Availability of miscellaneous facilities (If amenities available code -Yes is given, If not available within the village , the distance range code viz; a for < 5 Kms, b for 5-10 Kms and c for 10+ kms of nearest place where facility is available is given).							
Connected to national highway(NH)	Connected to state highway(SH)	Connected to major district road (MDR)	Connected to others district road	Pucca roads	Kutchcha roads	Water bounded macadam(WBM) roads	Navigable waterway (river/canal)(NW)	Footpaths (FP)	Commercial & Co-operative Banks	ATM	Agricultural Credit Societies	Self-Help Group (SHG)	Public distribution system (PDS) shop	Mandis / Regular market	Weekly Haat	Location code no.	
68	69	70	71	72	73	74	75	76	77	78	79	80	81	82	83	3	
																Location Code:0073	
Yes	a	Yes	Yes	Yes	Yes	Yes	c	Yes	a	a	a	Yes	a	a	a	605584	
Yes	a	Yes	Yes	Yes	Yes	Yes	c	Yes	a	a	Yes	Yes	Yes	a	Yes	605585	
a	a	a	Yes	Yes	Yes	a	c	Yes	a	a	a	Yes	Yes	a	a	605586	
b	b	b	b	Yes	Yes	b	c	Yes	b	b	b	Yes	Yes	b	a	605587	
a	Yes	a	a	Yes	Yes	a	c	Yes	a	a	a	Yes	Yes	a	a	605588	
a	Yes	Yes	Yes	Yes	Yes	a	c	Yes	b	b	b	Yes	Yes	b	b	605589	
a	b	Yes	Yes	Yes	Yes	b	c	Yes	b	b	a	Yes	a	b	a	605590	
b	Yes	Yes	Yes	Yes	Yes	b	c	Yes	b	b	a	Yes	Yes	b	b	605591	
a	c	c	c	Yes	Yes	b	c	Yes	c	c	b	Yes	a	c	a	605592	
Yes	b	Yes	Yes	Yes	Yes	Yes	c	Yes	b	b	a	Yes	Yes	b	b	605593	
Un-inhabited																605594	
a	b	b	b	Yes	Yes	Yes	c	Yes	b	b	a	Yes	Yes	b	b	605595	
a	b	b	b	Yes	Yes	a	c	Yes	b	b	a	Yes	Yes	b	a	605596	
Un-inhabited																605597	
Un-inhabited																605598	
c	a	a	a	a	Yes	b	c	Yes	a	a	a	a	a	a	a	605599	
Un-inhabited																605600	
a	b	Yes	Yes	Yes	Yes	Yes	c	Yes	b	b	b	Yes	Yes	b	b	605601	
c	b	b	b	a	Yes	b	c	Yes	b	b	b	Yes	b	a	a	605602	
b	c	Yes	c	Yes	Yes	b	Yes	Yes	c	c	Yes	Yes	Yes	c	Yes	605603	
b	b	Yes	Yes	Yes	Yes	Yes	c	Yes	b	b	b	Yes	Yes	b	b	605604	
b	c	c	c	a	Yes	b	c	Yes	b	c	c	Yes	b	c	a	605605	
b	c	c	c	a	Yes	b	c	Yes	c	c	c	Yes	b	c	a	605606	

Availability of miscellaneous facilities (If amenities available code -Yes is given, If not available within the village , the distance range code viz; a for < 5 Kms, b for 5-10 Kms and c for 10+ kms of nearest place where facility is available is given).

Sl.No	Name of the village	Location code no.	Agricultural marketing society	Integrated Child Development Scheme (Nutritional Centres)	Anganwadi Centre (Nutritional Centres)	Others (Nutritional Centres)	ASHA (Accredited Social Health Activist)	Community centre with/without TV	Sports Field,	Sports Club / Recreation Centre	Cinema / Video Hall	Public Library	Public Reading Room	Newspaper Supply	Assembly Polling station	Birth & Death Registration Office
1	2	3	84	85	86	87	88	89	90	91	92	93	94	95	96	97
Name of CD Block:-Chitradurga																
162	Megalahalli	605584	a	Yes	Yes	a	a	a	a	a	a	a	a	Yes	Yes	Yes
163	Medehalli(Part)	605585	a	Yes	Yes	a	Yes	a	a	a	a	Yes	Yes	Yes	Yes	Yes
164	Mallanakatte	605586	a	Yes	Yes	a	Yes	a	a	a	a	a	Yes	Yes	Yes	Yes
165	Tamatakallu	605587	b	Yes	Yes	a	Yes	b	b	b	b	b	b	Yes	Yes	Yes
166	Kavadigarahatti	605588	a	Yes	Yes	a	Yes	a	a	a	a	Yes	Yes	Yes	Yes	Yes
167	Siddapura	605589	b	Yes	Yes	a	Yes	b	b	b	b	b	b	Yes	Yes	Yes
168	Katihalli	605590	b	Yes	Yes	b	a	b	b	b	b	b	b	Yes	Yes	Yes
169	Manangi	605591	b	Yes	Yes	b	Yes	b	b	b	b	a	a	Yes	Yes	Yes
170	Dalavaihalli	605592	c	a	a	b	a	c	b	b	c	Yes	Yes	Yes	a	Yes
171	Janukonda	605593	b	Yes	Yes	b	Yes	b	b	b	b	Yes	Yes	Yes	Yes	Yes
172	Jagadalipura	605594				Un-inhabited										
173	Sollapura	605595	b	Yes	Yes	b	Yes	b	b	b	b	b	b	Yes	Yes	Yes
174	Jalikatte	605596	b	Yes	Yes	b	Yes	b	b	b	b	b	b	Yes	Yes	Yes
175	Kirubanakallu	605597				Un-inhabited										
176	Huligundi	605598				Un-inhabited										
177	Attikatte	605599	a	a	a	a	a	a	a	b	a	b	b	a	a	Yes
178	Chitradurga (Rural)	605600				Un-inhabited										
179	Ingaladalu	605601	b	Yes	Yes	b	Yes	b	b	b	b	Yes	Yes	Yes	Yes	Yes
180	Sevalalnagar	605602	b	Yes	Yes	b	a	b	b	b	b	b	b	a	Yes	Yes
181	Jampannanaikanakote	605603	c	Yes	Yes	c	Yes	Yes	b	b	c	Yes	Yes	Yes	Yes	Yes
182	Kurumaradikere	605604	b	Yes	Yes	b	Yes	b	b	b	b	b	b	Yes	Yes	Yes
183	Obannanahalli	605605	c	Yes	Yes	b	a	c	b	b	c	c	c	a	Yes	Yes
184	Nandipura	605606	c	Yes	Yes	a	Yes	c	b	b	c	c	c	Yes	Yes	Yes

Village Directory
Land use(as in 2009)

Availability of electricity (Yes/No)				Land Use								
				Nearest Town	Area under different types of land use (in hectares rounded up to one decimal place)							
Power Supply for Domestic Use (ED)	Power Supply for Agricultural Use (EAG)	Power Supply for Commercial Use (EC)	Power Supply for All Uses (EA)	Name	Distance range code i.e. a for < 5 Kms, b for 5-10 Kms and c for 10+ kms .	Forests	Area under Non-agricultural Uses	Barren and Un-cultivable land	Permanent Pastures and Other Grazing Lands	Land Under Miscellaneous Tree Crops etc.	Culturable Waste Land	Location code no.
98	99	100	101	102	103	104	105	106	107	108	109	3
												Location Code:0073
No	No	No	Yes	CHITRADURGA	a	0	21.9	0	0	0	18.3	605584
No	No	No	Yes	CHITRADURGA	a	0	203.6	0	0	0	0	605585
No	No	No	Yes	CHITRADURGA	a	0	69.6	0	0	0	32.4	605586
No	No	No	Yes	CHITRADURGA	b	0	72.3	34.3	0	0	20.7	605587
No	No	No	Yes	CHITRADURGA	a	0	5.3	4.4	0.3	0	5.3	605588
No	No	No	Yes	CHITRADURGA	b	0	81.6	65	0	0	5.6	605589
No	No	No	Yes	CHITRADURGA	b	0	16.8	20	18.7	0	16.5	605590
No	No	No	Yes	CHITRADURGA	b	0	19.8	15.1	0.5	0	6.7	605591
No	No	No	Yes	CHITRADURGA	c	0	4.5	8.6	1.2	0	19.8	605592
No	No	No	Yes	CHITRADURGA	b	0	99.6	21.3	0	0	50.2	605593
Un-inhabited						0	0	0	0	0	0	605594
No	No	No	Yes	CHITRADURGA	b	0	3.4	1.5	6.2	0	1.8	605595
No	No	No	Yes	CHITRADURGA	b	0	8.3	2.1	6.1	0	15.1	605596
Un-inhabited						0	0	0	0	0	0	605597
Un-inhabited						0	0	0	0	0	0	605598
No	No	No	No	CHITRADURGA	a	0	3.4	0	0.9	0	8.2	605599
Un-inhabited						0	0	0	0	0	0	605600
No	No	No	Yes	CHITRADURGA	b	0	201.5	0	0	0	11.4	605601
No	No	No	Yes	CHITRADURGA	b	0	285.5	0	0	0	31.3	605602
No	No	No	Yes	CHITRADURGA	c	0	450.5	0	10.1	0	283.4	605603
No	No	No	Yes	CHITRADURGA	b	450.3	405.9	0	0	0	20.8	605604
No	No	No	Yes	CHITRADURGA	c	63.2	11.3	0	0	0	0	605605
No	No	No	Yes	CHITRADURGA	c	445	44	0	0	0	0	605606

Sl.No	Name of the village	Location code no.	Land Use: Area under different types of land use (in hectares rounded up to one decimal place)					Area irrigated by source (in hectare).				
			Fallow lands other than current fallows	Current Fallows	Net Area Sown	Total Irrigated Land Area	Total Un-irrigated Land Area	Canals (C)	Wells/Tube-wells(W/TW)	Tanks/Lakes(T/L)	Water Falls(WF)	Others(O)
1	2	3	110	111	112	113	114	115	116	117	118	119
Name of CD Block:-Chitradurga												
162	Megalahalli	605584	0	0.6	198.2	30.4	167.8	0	30.4	0	0	0
163	Medehalli(Part)	605585	0	0	0	0	0	0	0	0	0	0
164	Mallanakatte	605586	2	6.4	161.6	44.7	116.8	0	44.7	0	0	0
165	Tamatakallu	605587	0	18	396.4	32	364.4	0	32	0	0	0
166	Kavadigarahatti	605588	0	0	22	4.2	17.8	0	4.2	0	0	0
167	Siddapura	605589	10	8.1	505.9	54.6	451.2	0	54.6	0	0	0
168	Katihalli	605590	4.8	1	287	36.1	250.9	0	36.1	0	0	0
169	Manangi	605591	0	0	513.6	99.2	414.4	0	99.2	0	0	0
170	Dalavaihalli	605592	0	0	274.8	36.4	238.3	0	36.4	0	0	0
171	Janukonda	605593	0	50	543.1	33.3	509.8	0	33.3	0	0	0
172	Jagadalipura	605594	0	0	0	0	0	0	0	0	0	0
173	Sollapura	605595	8.6	2.6	212.3	32.4	179.9	0	32.4	0	0	0
174	Jalikatte	605596	0	0	218.2	31.7	186.5	0	31.7	0	0	0
175	Kirubanakallu	605597	0	0	0	0	0	0	0	0	0	0
176	Huligundi	605598	0	0	0	0	0	0	0	0	0	0
177	Attikatte	605599	0	0	79.6	9	70.6	0	9	0	0	0
178	Chitradurga (Rural)	605600	0	0	0	0	0	0	0	0	0	0
179	Ingaladalu	605601	0	0	435.6	35	400.6	0	35	0	0	0
180	Sevalalnagar	605602	0	0	200.4	12.1	188.3	0	12.1	0	0	0
181	Jampannanaikanakote	605603	0	200.5	1952	289.4	1662.5	0	289.4	0	0	0
182	Kurumaradikere	605604	0	25.6	498.6	32.4	466.3	0	32.4	0	0	0
183	Obannanahalli	605605	10.6	10	253.5	13.3	240.2	0	13.3	0	0	0
184	Nandipura	605606	39.2	50.2	251	40	211	0	40	0	0	0

Name of three most important commodities manufactured

First	Second	Third	Name of the village	Location code no.
120	121	122	2	3
				Location Code:0073
-	-	-	Megalahalli	446
-	-	-	Medehalli(Part)	447
-	-	-	Mallanakatte	448
-	-	-	Tamatakallu	449
-	-	-	Kavadigarahatti	450
-	-	-	Siddapura	451
-	-	-	Katihalli	452
-	-	-	Manangi	453
-	-	-	Dalavaihalli	454
-	-	-	Janukonda	455
	Un-inhabited		Jagadalipura	456
-	-	-	Sollapura	457
-	-	-	Jalikatte	458
	Un-inhabited		Kirubanakallu	459
	Un-inhabited		Huligundi	460
-	-	-	Attikatte	461
	Un-inhabited		Chitradurga (Rural)	462
-	-	-	Ingaladalu	463
-	-	-	Sevalalnagar	464
-	-	-	Jampannanaikanakote	465
-	-	-	Kurumaradikere	466
-	-	-	Obannanahalli	467
-	-	-	Nandipura	468

Sl.No	Name of the village	Location code no.	Total area of the village (in hectares rounded up to one decimal place)	Total population (2011 census)	Number of households (2011 census)	Number of educational amenities available. (If not available within the village , the distance range code viz; a for < 5 Kms, b for 5-10 Kms and c for 10+ kms of nearest place where facility is available is given).								
						Pre-Primary school (PP)	Primary school (P)	Middle school (M)	Secondary School (S)	Senior Secondary school (SS)	Degree college of arts science & commerce (ASC)	Engineering college(EC)	Medical college (MC)	Management institute (MI)
1	2	3	4	5	6	7	8	9	10	11	12	13	14	15
Name of CD Block:-Chitradurga														
185	Uppanaikanahalli	605607	361.9	1029	208	b	1	1	b	b	c	c	c	c
186	Sondekola	605608	1362	1930	439	1	2	1	1	c	c	c	c	c
187	Godabanahal	605609	1521.1	2463	544	1	3	1	1	c	c	c	c	c
188	Pandarahalli	605610	831.5	2355	497	a	1	1	a	a	b	b	b	b
189	Annehal	605611	699.1	3223	658	a	2	1	1	1	c	c	a	c
190	Mahadevanakatte	605612	533	691	147	b	1	a	a	a	c	c	c	c
191	Kakkeharavu	605613	161.1	1223	220	b	1	1	a	a	c	c	c	c
192	Rampura	605614	182.9	0	0						Un-inhabited			
193	Doddapura	605615	1251.4	433	75	b	1	a	b	b	c	c	c	c
194	Kenne Hadlu	605616	2215.9	1191	246	1	1	1	b	b	c	c	a	c
195	Yerehalli	605617	1040.1	798	153	1	1	b	b	c	c	c	c	c
	Block Total		**134612.7**	**272142**	**56845**	**38**	**262**	**169**	**53**	**14**	**4**	**0**	**0**	**0**

Village Directory **Location CodeNo:-566**

Land use (as in 2009)

Number of educational amenities available. (If not available within the village , the distance range code viz; a for < 5 Kms, b for 5-10 Kms and c for 10+ kms of nearest place where facility is available is given).					Number of Medical Amenities available. (If not available within the village , the distance range code viz; a for < 5 Kms, b for 5-10 Kms and c for 10+ kms of nearest place where facility is available is given).											
Polytechnic (Pt)	**Vocational training school /TTI**	**Non-formal training centre (NFTC)**	**Special school for disabled (SSD)**	**Others (specify)**	**Community health centre (CHC)**	**Primary health centre (PHC)**	**Primary health sub centre (PHS)**	**Maternity and child welfare centre (MCW)**	**T.B. clinic (TBC)**	**Hospital-allopathic (HA)**	**Hospital-alternative medicine (HO)**	**Dispensary (D)**	**Veterinary hospital (VH)**	**Mobile health clinic(MHC)**	**Family welfare centre (FWC)**	**Location code no.**
16	**17**	**18**	**19**	**20**	**21**	**22**	**23**	**24**	**25**	**26**	**27**	**28**	**29**	**30**	**31**	**3**
																Location Code:0073
c	c	c	c	c	c	b	b	b	b	c	c	c	c	c	b	605607
c	c	c	c	c	c	a	1	a	a	c	c	c	a	c	1	605608
c	c	c	c	c	c	1	b	1	1	c	c	c	1	c	b	605609
b	b	b	b	c	b	1	1	1	1	b	b	b	1	c	1	605610
c	c	c	c	c	c	c	1	c	c	c	c	c	b	c	1	605611
c	c	c	c	c	c	c	b	c	c	c	c	b	b	c	b	605612
c	c	c	c	c	c	c	b	c	c	c	c	c	b	c	b	605613
					Un-inhabited											605614
c	c	c	c	c	c	c	b	c	c	c	c	c	c	c	b	605615
c	c	c	c	c	c	b	b	b	b	c	c	c	b	c	b	605616
c	c	c	c	c	c	c	b	c	c	c	c	c	b	c	b	605617
0	**5**	**0**	**0**	**0**	**2**	**17**	**37**	**17**	**17**	**0**	**0**	**4**	**31**	**0**	**37**	

Sl.No	Name of the village	Location code no.	Number of Non-Government Medical Amenities available.							Availability of drinking water - (Yes / No)			
			Charitable non Govt. hospital/Nursing home.	Medical practitioner with MBBS Degree	Medical practitioner with other degree	Medical practitioner with no degree	Traditional practitioner and faith healer .	Medicine Shop	Others	Tap water (Treated/Untreated)	Well water (Covered / Uncovered well)	Hand Pump	Tube wells / Bore well
1	2	3	32	33	34	35	36	37	38	39	40	41	42
Name of CD Block:-Chitradurga													
185	Uppanaikanahalli	605607	0	0	1	0	0	0	0	Yes	Yes	Yes	Yes
186	Sondekola	605608	0	0	0	0	0	0	0	Yes	Yes	Yes	Yes
187	Godabanahal	605609	0	0	0	0	0	0	0	Yes	No	Yes	Yes
188	Pandarahalli	605610	0	0	0	0	0	0	0	Yes	No	Yes	No
189	Annehal	605611	0	0	0	0	0	0	0	Yes	No	Yes	Yes
190	Mahadevanakatte	605612	0	0	0	0	0	0	0	Yes	No	Yes	Yes
191	Kakkeharavu	605613	0	0	1	0	0	0	0	Yes	No	Yes	Yes
192	Rampura	605614						Un-inhabited					
193	Doddapura	605615	0	0	0	0	0	0	0	Yes	No	Yes	Yes
194	Kenne Hadlu	605616	0	0	1	0	0	0	0	Yes	Yes	Yes	Yes
195	Yerehalli	605617	0	0	0	0	0	0	0	Yes	Yes	Yes	Yes
	Block Total		**0**	**7**	**64**	**2**	**0**	**12**	**0**	**163**	**27**	**170**	**156**

Village Directory
Land use(as in 2009)

Availability of drinking water - (Yes / No)				Availability of toilet & others (Yes / No)				Communication and transport facilities (If amenities available code -Yes is given except for Village Pin Code ,If not available within the village , the distance range code viz; a for < 5 Kms, b for 5-10 Kms and c for 10+ kms of nearest place where facility is available is given).							
Spring	River / Canal	Tank / Pond / Lake	Others	Community toilet including bath.	Community toilet excluding bath.	Rural sanitary mart or sanitary hardware outlet available near the village.	Community bio- gas or recycle of waste for productive use.	Post office(PO)	Sub post office (SPO)	Post & Telegraph office (P&TO)	Village Pin Code	Telephones (Land lines)	Public call office (PCO)	Mobile phone coverage	Location code no.
43	44	45	46	47	48	49	50	51	52	53	54	55	56	57	3
															Location Code:0073
No	No	No	No	No	No	No	No	c	b	c	577555	b	b	Yes	605607
No	No	No	No	No	No	No	No	c	Yes	c	577555	Yes	Yes	Yes	605608
No	No	No	No	No	No	No	No	Yes	b	c	577555	Yes	Yes	Yes	605609
No	No	No	No	No	No	No	No	a	Yes	c	577555	Yes	a	Yes	605610
No	Yes	Yes	No	No	No	No	No	c	Yes	c	577555	Yes	Yes	Yes	605611
No	No	No	No	No	No	No	No	c	b	c	577555	Yes	Yes	Yes	605612
No	No	No	No	No	No	No	No	c	b	c	577555	Yes	Yes	Yes	605613
							Un-inhabited								605614
No	No	No	No	No	No	No	No	c	b	c	577555	Yes	Yes	Yes	605615
No	No	No	No	No	No	No	No	b	b	c	577524	Yes	Yes	Yes	605616
No	No	No	No	No	No	No	No	c	b	c	577528	Yes	Yes	Yes	605617
2	**5**	**38**	**3**	**1**	**6**	**3**	**2**	**6**	**40**	**9**	**173**	**142**	**50**	**173**	

Communication and transport facilities (If amenities available code - Yes is given except for Village Pin Code ,If not available within the village , the distance range code viz; a for < 5 Kms, b for 5-10 Kms and c for 10+ kms of nearest place where facility is available is given).

Sl.No	Name of the village	Location code no.	Internet cafes/ Common service centre (CSC)	Private courier facility	Bus service (Public & Private)	Railway stations	Auto/Modified Autos	Taxis and Vans	Tractors	Cycle-pulled rickshaws(Manual & Machine driven)	Carts driven by animals	Sea /River ferry service
1	2	3	58	59	60	61	62	63	64	65	66	67
Name of CD Block:-Chitradurga												
185	Uppanaikanahalli	605607	c	c	Yes	c	Yes	c	c	c	b	c
186	Sondekola	605608	c	c	Yes	c	Yes	c	c	c	b	c
187	Godabanahal	605609	c	c	Yes	c	b	c	Yes	c	Yes	c
188	Pandarahalli	605610	b	b	Yes	b	b	b	c	b	Yes	c
189	Annehal	605611	c	c	Yes	c	Yes	c	c	c	Yes	c
190	Mahadevanakatte	605612	c	c	Yes	c	b	c	c	c	b	c
191	Kakkeharavu	605613	c	c	Yes	c	b	c	c	c	b	c
192	Rampura	605614					Un-inhabited					
193	Doddapura	605615	c	c	Yes	c	b	c	c	c	b	c
194	Kenne Hadlu	605616	c	c	Yes	c	b	c	Yes	c	Yes	c
195	Yerehalli	605617	c	c	Yes	c	b	c	Yes	c	Yes	c
	Block Total		**1**	**2**	**137**	**2**	**64**	**21**	**85**	**11**	**90**	**0**

Village Directory
Land use(as in 2009)

Village connected to highways,village roads, banks & credit societies (If amenities available code -Yes is given, If not available within the village , the distance range code viz; a for < 5 Kms, b for 5-10 Kms and c for 10+ kms of nearest place where facility is available is given).												Availability of miscellaneous facilities (If amenities available code -Yes is given, If not available within the village , the distance range code viz; a for < 5 Kms, b for 5-10 Kms and c for 10+ kms of nearest place where facility is available is given).				
Connected to national highway(NH)	Connected to state highway(SH)	Connected to major district road (MDR)	Connected to others district road	Pucca roads	Kutchcha roads	Water bounded macadam(WBM) roads	Navigable waterway (river/canal)(NW)	Footpaths (FP)	Commercial & Co-operative Banks	ATM	Agricultural Credit Societies	Self-Help Group (SHG)	Public distribution system (PDS) shop	Mandis / Regular market	Weekly Haat	Location code no.
68	69	70	71	72	73	74	75	76	77	78	79	80	81	82	83	3
																Location Code:0073
b	c	c	c	a	Yes	b	c	Yes	b	c	c	Yes	b	c	b	605607
b	c	c	c	a	Yes	b	c	Yes	a	c	Yes	Yes	Yes	c	a	605608
b	c	c	c	Yes	Yes	b	Yes	Yes	Yes	c	Yes	Yes	Yes	c	b	605609
a	b	Yes	b	Yes	Yes	b	c	Yes	a	b	b	Yes	Yes	b	Yes	605610
b	c	c	c	Yes	Yes	b	Yes	Yes	c	c	c	Yes	Yes	c	b	605611
b	c	c	c	Yes	Yes	b	c	Yes	b	c	b	Yes	b	a	b	605612
b	c	c	c	Yes	Yes	b	c	Yes	b	c	b	Yes	a	c	b	605613
							Un-inhabited									605614
b	c	c	c	Yes	Yes	b	c	Yes	c	c	c	Yes	b	c	a	605615
b	c	c	c	Yes	Yes	Yes	c	Yes	c	c	c	Yes	a	c	b	605616
c	c	c	c	Yes	Yes	Yes	c	Yes	c	c	c	Yes	b	c	b	605617
27	**10**	**70**	**60**	**153**	**173**	**36**	**26**	**173**	**14**	**1**	**32**	**169**	**85**	**1**	**14**	

Availability of miscellaneous facilities (If amenities available code -Yes is given, If not available within the village , the distance range code viz; a for < 5 Kms, b for 5-10 Kms and c for 10+ kms of nearest place where facility is available is given).

Sl.No	Name of the village	Location code no.	Agricultural marketing society	Integrated Child Development Scheme (Nutritional Centres)	Anganwadi Centre (Nutritional Centres)	Others (Nutritional Centres)	ASHA (Accredited Social Health Activist)	Community centre with/without TV	Sports Field,	Sports Club / Recreation Centre	Cinema / Video Hall	Public Library	Public Reading Room	Newspaper Supply	Assembly Polling station	Birth & Death Registration Office
1	2	3	84	85	86	87	88	89	90	91	92	93	94	95	96	97
Name of CD Block:-Chitradurga																
185	Uppanaikanahalli	605607	c	Yes	Yes	b	Yes	c	b	b	c	c	c	Yes	Yes	Yes
186	Sondekola	605608	c	Yes	Yes	a	Yes	c	b	b	c	Yes	Yes	Yes	Yes	Yes
187	Godabanahal	605609	c	Yes	Yes	b	Yes	c	b	b	c	c	c	Yes	Yes	Yes
188	Pandarahalli	605610	b	Yes	Yes	b	Yes	b	b	b	b	b	b	Yes	Yes	Yes
189	Annehal	605611	c	Yes	Yes	b	Yes	c	b	b	c	Yes	Yes	Yes	Yes	Yes
190	Mahadevanakatte	605612	c	Yes	Yes	b	a	c	b	b	c	c	c	Yes	Yes	Yes
191	Kakkeharavu	605613	c	Yes	Yes	b	Yes	c	b	b	c	c	c	Yes	Yes	Yes
192	Rampura	605614				Un-inhabited										
193	Doddapura	605615	c	a	a	b	b	c	b	b	c	c	c	a	a	Yes
194	Kenne Hadlu	605616	c	Yes	Yes	b	Yes	c	b	b	c	c	c	Yes	Yes	Yes
195	Yerehalli	605617	c	Yes	Yes	c	b	c	b	b	c	c	c	Yes	Yes	Yes
	Block Total		**0**	**156**	**156**	**13**	**107**	**8**	**3**	**1**	**7**	**39**	**40**	**149**	**148**	**173**

Village Directory
Land use(as in 2009)

Availability of electricity (Yes/No)				Land Use								
				Nearest Town	Area under different types of land use (in hectares rounded up to one decimal place)							
Power Supply for Domestic Use (ED)	Power Supply for Agricultural Use (EAG)	Power Supply for Commercial Use (EC)	Power Supply for All Uses (EA)	Name	Distance range code i.e. a for < 5 Kms, b for 5-10 Kms and c for 10+ kms .	Forests	Area under Non-agricultural Uses	Barren and Un-cultivable land	Permanent Pastures and Other Grazing Lands	Land Under Miscellaneous Tree Crops etc.	Culturable Waste Land	Location code no.
98	99	100	101	102	103	104	105	106	107	108	109	3
												Location Code:0073
No	No	No	Yes	CHITRADURGA	c	0	34	0	0	0	3.9	605607
No	No	No	Yes	CHITRADURGA	c	103.7	346.5	0	0	0	0	605608
No	No	No	Yes	CHITRADURGA	c	0	146.9	0	0	0	0	605609
No	No	No	Yes	CHITRADURGA	b	0	27.3	0	0	0	30.4	605610
No	No	No	Yes	CHITRADURGA	c	183	18.3	0	0	0	20.7	605611
No	No	No	Yes	CHITRADURGA	c	154.7	56.5	0	0	0	18.4	605612
No	No	No	Yes	CHITRADURGA	c	32.3	17.1	0	0.2	0	0	605613
Un-inhabited						0	0	0	0	0	0	605614
No	No	No	Yes	CHITRADURGA	c	690	64.8	0	0	0	28.5	605615
No	No	No	Yes	CHITRADURGA	c	1273.3	424.1	0	0	0	0	605616
No	No	No	Yes	CHITRADURGA	c	310.4	319.7	0	0	0	0	605617
0	**0**	**0**	**170**	**0**	**0**	**6285.8**	**13120.8**	**4242.8**	**2337**	**272**	**3751.1**	

Sl.No	Name of the village	Location code no.	Land Use: Area under different types of land use (in hectares rounded up to one decimal place)					Area irrigated by source (in hectare).				
			Fallow lands other than current fallows	Current Fallows	Net Area Sown	Total Irrigated Land Area	Total Un-irrigated Land Area	Canals (C)	Wells/Tube-wells(W/TW)	Tanks/Lakes(T/L)	Water Falls(WF)	Others(O)
1	2	3	110	111	112	113	114	115	116	117	118	119
Name of CD Block:-Chitradurga												
185	Uppanaikanahalli	605607	34.8	20	269.2	19.2	250	0	19.2	0	0	0
186	Sondekola	605608	121	105.5	685.3	40.3	645	0	40.3	0	0	0
187	Godabanahal	605609	0	2.6	1371.6	227.3	1144.3	0	227.3	0	0	0
188	Pandarahalli	605610	0	0	773.8	152.5	621.3	0	152.5	0	0	0
189	Annehal	605611	0	10	467.1	121.4	345.7	0	121.4	0	0	0
190	Mahadevanakatte	605612	10	10.5	282.8	60.7	222.1	0	60.7	0	0	0
191	Kakkeharavu	605613	4.3	4	103.3	10.1	93.2	0	10.1	0	0	0
192	Rampura	605614	0	0	0	0	0	0	0	0	0	0
193	Doddapura	605615	10.3	10	447.8	60.7	387.1	0	60.7	0	0	0
194	Kenne Hadlu	605616	22	22	474.4	113.4	361	0	113.4	0	0	0
195	Yerehalli	605617	20.1	20.6	369.2	28.3	340.9	0	28.3	0	0	0
	Block Total		**3167.8**	**2562.8**	**89241.4**	**12620.7**	**76620**	**0**	**12564.8**	**55.9**	**0**	

Name of three most important commodities manufactured

First	Second	Third	Name of the village	Location code no.
120	121	122	2	3
				Location Code:0073
-	-	-	Uppanaikanahalli	469
-	-	-	Sondekola	470
-	-	-	Godabanahal	471
-	-	-	Pandarahalli	472
-	-	-	Annehal	473
-	-	-	Mahadevanakatte	474
-	-	-	Kakkeharavu	475
	Un-inhabited		Rampura	476
-	-	-	Doddapura	477
-	-	-	Kenne Hadlu	478
-	-	-	Yerehalli	479

Sl.No	Name of the village	Location code no.	Total area of the village (in hectares rounded up to one decimal place)	Total population (2011 census)	Number of households (2011 census)	Number of educational amenities available. (If not available within the village , the distance range code viz; a for < 5 Kms, b for 5-10 Kms and c for 10+ kms of nearest place where facility is available is given).								
						Pre-Primary school (PP)	Primary school (P)	Middle school (M)	Secondary School (S)	Senior Secondary school (SS)	Degree college of arts science & commerce (ASC)	Engineering college(EC)	Medical college (MC)	Management institute (MI)
1	2	3	4	5	6	7	8	9	10	11	12	13	14	15
Name of CD Block:-Holalkere														
1	Hiriyur	605619	409.4	1359	298	a	1	1	b	c	c	c	a	c
2	Andanur	605620	730.7	2015	434	a	2	1	b	c	c	c	c	c
3	Ingaladahalli	605621	247.6	173	39	b	1	a	b	b	c	c	c	c
4	Bande Bommenahalli	605622	159.2	1001	215	b	1	1	b	b	c	c	a	c
5	Gyarehalli	605623	148.7	534	117	a	1	1	a	c	c	c	c	c
6	Jogera Hanumanahalli	605624	144.1	0	0						Un-inhabited			
7	Ganjigatte	605625	738.5	1053	240	b	2	1	b	c	c	c	c	c
8	Udogere	605626	603.1	1101	219	a	1	1	c	c	c	c	a	c
9	Kagalagere	605627	706	861	183	a	3	1	a	a	c	c	a	c
10	Chowdenahalli	605628	344.7	0	0						Un-inhabited			
11	Tanigehalli	605629	713.4	1322	282	1	1	1	a	c	c	c	c	c
12	Tyagadahalli	605630	500.9	0	0						Un-inhabited			
13	Muthugaduru	605631	601.9	1839	407	a	6	3	1	a	c	c	c	c
14	Kutvihalli	605632	151.2	234	53	a	b	a	a	a	c	c	c	c
15	Mallenahalli	605633	241.6	546	128	a	2	a	a	c	c	c	c	c
16	Vishvanathanahalli	605634	153.4	500	105	1	1	a	1	b	c	c	c	c
17	Dandigenahalli	605635	394.9	903	184	1	1	1	b	b	c	c	c	c
18	Marapura	605636	235	0	0						Un-inhabited			
19	Kalagatta	605637	976.1	2083	470	2	3	1	b	c	c	c	c	c
20	Sasalu	605638	1037.5	1590	366	1	1	1	b	c	c	c	c	c
21	B.Durga	605639	1123.3	2199	522	1	1	1	1	b	c	c	a	c
22	Kallavvanagathihalli	605640	999.9	986	244	1	1	1	a	b	c	c	c	c
23	Shanubhoganahalli	605641	323	0	0						Un-inhabited			

Number of educational amenities available. (If not available within the village , the distance range code viz; a for < 5 Kms, b for 5-10 Kms and c for 10+ kms of nearest place where facility is available is given).					Number of Medical Amenities available. (If not available within the village , the distance range code viz; a for < 5 Kms, b for 5-10 Kms and c for 10+ kms of nearest place where facility is available is given).											
Polytechnic (Pt)	Vocational training school /TTI	Non-formal training centre (NFTC)	Special school for disabled (SSD)	Others (specify)	Community health centre (CHC)	Primary health centre (PHC)	Primary health sub centre (PHS)	Maternity and child welfare centre (MCW)	T.B. clinic (TBC)	Hospital-allopathic (HA)	Hospital-alternative medicine (HO)	Dispensary (D)	Veterinary hospital (VH)	Mobile health clinic(MHC)	Family welfare centre (FWC)	Location code no.
16	17	18	19	20	21	22	23	24	25	26	27	28	29	30	31	3
																Location Code:0074
c	c	c	c	c	b	b	1	b	b	c	c	b	b	c	1	605619
c	c	c	c	c	c	c	1	c	c	b	b	b	a	c	1	605620
c	c	c	c	c	c	b	b	b	b	c	c	b	b	c	b	605621
c	c	c	c	c	c	c	1	c	c	c	c	1	b	c	1	605622
c	c	c	c	c	c	c	b	c	c	c	c	b	a	c	b	605623
					Un-inhabited											605624
c	c	c	c	c	c	c	a	c	c	c	c	c	b	c	a	605625
c	c	c	c	c	c	c	b	c	c	c	c	c	b	c	b	605626
c	c	c	c	c	c	c	b	c	c	c	c	c	b	c	b	605627
					Un-inhabited											605628
c	c	c	c	c	c	c	b	c	c	c	c	c	a	c	b	605629
					Un-inhabited											605630
c	c	c	c	c	c	1	1	1	1	c	c	c	b	c	1	605631
c	c	c	c	c	c	c	b	c	c	c	c	c	a	c	b	605632
c	c	c	c	c	c	c	a	c	c	c	c	c	a	c	a	605633
c	c	c	c	c	c	b	a	b	b	c	c	c	1	c	a	605634
c	c	c	c	c	b	c	b	c	c	c	c	c	b	c	b	605635
					Un-inhabited											605636
c	c	c	c	c	c	b	1	b	b	c	c	c	a	c	1	605637
c	c	c	c	c	c	c	1	c	c	c	c	c	a	c	1	605638
c	c	c	c	c	1	c	1	c	c	c	c	c	b	c	1	605639
c	c	c	c	c	c	a	1	a	a	c	c	c	a	c	1	605640
					Un-inhabited											605641

Sl.No	Name of the village	Location code no.	Number of Non-Government Medical Amenities available.							Availability of drinking water - (Yes / No)			
			Charitable non Govt. hospital/Nursing home.	Medical practitioner with MBBS Degree	Medical practitioner with other degree	Medical practitioner with no degree	Traditional practitioner and faith healer .	Medicine Shop	Others	Tap water (Treated/Untreated)	Well water (Covered / Uncovered well)	Hand Pump	Tube wells / Bore well
1	2	3	32	33	34	35	36	37	38	39	40	41	42
Name of CD Block:-Holalkere													
1	Hiriyur	605619	0	0	0	0	0	0	0	Yes	No	Yes	No
2	Andanur	605620	0	0	0	0	0	0	0	Yes	No	Yes	Yes
3	Ingaladahalli	605621	0	0	0	0	0	0	0	No	No	Yes	Yes
4	Bande Bommenahalli	605622	0	0	0	0	0	0	0	Yes	No	Yes	No
5	Gyarehalli	605623	0	0	0	0	0	0	0	No	Yes	Yes	Yes
6	Jogera Hanumanahalli	605624						Un-inhabited					
7	Ganjigatte	605625	0	0	1	0	0	0	0	No	No	Yes	No
8	Udogere	605626	0	0	1	0	0	0	0	Yes	No	Yes	No
9	Kagalagere	605627	0	0	0	0	0	0	0	Yes	No	Yes	No
10	Chowdenahalli	605628						Un-inhabited					
11	Tanigehalli	605629	0	0	1	0	0	0	0	Yes	No	Yes	Yes
12	Tyagadahalli	605630						Un-inhabited					
13	Muthugaduru	605631	0	0	0	0	0	0	0	Yes	No	Yes	No
14	Kutvihalli	605632	0	0	0	0	0	0	0	No	Yes	Yes	No
15	Mallenahalli	605633	0	0	0	0	0	0	0	Yes	Yes	Yes	Yes
16	Vishvanathanahalli	605634	0	0	0	0	0	0	0	Yes	No	Yes	Yes
17	Dandigenahalli	605635	0	0	0	0	0	0	0	Yes	No	Yes	Yes
18	Marapura	605636						Un-inhabited					
19	Kalagatta	605637	0	0	0	0	0	0	0	Yes	No	Yes	Yes
20	Sasalu	605638	0	0	0	0	0	0	0	Yes	No	Yes	Yes
21	B.Durga	605639	0	1	0	0	0	0	0	Yes	No	Yes	Yes
22	Kallavvanagathihalli	605640	0	0	0	0	0	0	0	Yes	No	Yes	Yes
23	Shanubhoganahalli	605641						Un-inhabited					

Village Directory
Land use(as in 2009)

Availability of drinking water - (Yes / No)				Availability of toilet & others (Yes / No)				Communication and transport facilities (If amenities available code -Yes is given except for Village Pin Code ,If not available within the village , the distance range code viz; a for < 5 Kms, b for 5-10 Kms and c for 10+ kms of nearest place where facility is available is given).							
Spring	River / Canal	Tank / Pond / Lake	Others	Community toilet including bath.	Community toilet excluding bath.	Rural sanitary mart or sanitary hardware outlet available near the village.	Community bio- gas or recycle of waste for productive use.	Post office(PO)	Sub post office (SPO)	Post & Telegraph office (P&TO)	Village Pin Code	Telephones (Land lines)	Public call office (PCO)	Mobile phone coverage	Location code no.
43	44	45	46	47	48	49	50	51	52	53	54	55	56	57	3
															Location Code:0074
No	No	No	No	No	No	No	No	c	b	a	577518	b	b	Yes	605619
No	No	No	No	No	No	No	No	c	Yes	c	577518	Yes	b	Yes	605620
No	No	No	No	No	No	No	No	c	b	c	577518	Yes	b	Yes	605621
No	No	No	No	No	No	No	No	c	a	c	577518	b	b	Yes	605622
No	No	No	No	No	No	No	No	c	b	c	577518	b	b	Yes	605623
							Un-inhabited								605624
No	No	No	No	No	No	No	No	c	a	c	577518	b	b	Yes	605625
No	No	No	No	No	No	No	No	c	a	c	577518	Yes	b	Yes	605626
No	No	No	No	No	No	No	No	c	a	c	577518	Yes	b	Yes	605627
							Un-inhabited								605628
No	No	Yes	No	No	No	Yes	No	c	a	c	577518	Yes	Yes	Yes	605629
							Un-inhabited								605630
No	No	No	No	No	No	No	No	c	Yes	c	577518	Yes	Yes	Yes	605631
No	No	No	No	No	No	No	No	c	Yes	c	577518	Yes	b	Yes	605632
No	No	No	No	No	No	No	No	a	b	c	577518	Yes	b	Yes	605633
No	No	Yes	No	No	Yes	Yes	No	b	Yes	c	577518	Yes	b	Yes	605634
No	No	Yes	No	No	No	Yes	No	b	a	c	577518	Yes	b	Yes	605635
							Un-inhabited								605636
No	No	Yes	No	No	No	Yes	No	b	Yes	c	577518	Yes	b	Yes	605637
No	No	No	No	No	No	Yes	No	a	a	b	577518	Yes	b	Yes	605638
No	No	No	No	No	Yes	Yes	No	Yes	b	b	577518	Yes	b	Yes	605639
No	No	No	No	No	No	No	No	b	a	c	577518	Yes	b	Yes	605640
							Un-inhabited								605641

Communication and transport facilities (If amenities available code - Yes is given except for Village Pin Code ,If not available within the village , the distance range code viz; a for < 5 Kms, b for 5-10 Kms and c for 10+ kms of nearest place where facility is available is given).

Sl.No	Name of the village	Location code no.	Internet cafes/ Common service centre (CSC)	Private courier facility	Bus service (Public & Private)	Railway stations	Auto/Modified Autos	Taxis and Vans	Tractors	Cycle-pulled rickshaws(Manual & Machine driven)	Carts driven by animals	Sea /River ferry service
1	2	3	58	59	60	61	62	63	64	65	66	67
Name of CD Block:-Holalkere												
1	Hiriyur	605619	c	Yes	Yes	c	b	c	c	c	b	c
2	Andanur	605620	c	c	Yes	a	b	c	c	c	b	c
3	Ingaladahalli	605621	c	c	b	b	b	c	c	c	b	c
4	Bande Bommenahalli	605622	c	c	Yes	c	b	c	c	c	b	c
5	Gyarehalli	605623	c	c	b	b	b	c	c	c	b	c
6	Jogera Hanumanahalli	605624					Un-inhabited					
7	Ganjigatte	605625	c	c	Yes	b	b	c	c	c	b	c
8	Udogere	605626	c	c	Yes	b	b	c	c	c	b	c
9	Kagalagere	605627	c	c	a	b	b	c	c	c	b	c
10	Chowdenahalli	605628					Un-inhabited					
11	Tanigehalli	605629	c	c	Yes	c	Yes	c	c	c	Yes	c
12	Tyagadahalli	605630					Un-inhabited					
13	Muthugaduru	605631	c	Yes	Yes	Yes	b	c	c	c	b	c
14	Kutvihalli	605632	c	c	a	a	b	c	c	c	b	c
15	Mallenahalli	605633	c	c	b	b	b	c	c	c	b	c
16	Vishvanathanahalli	605634	c	c	Yes	c	Yes	c	Yes	c	Yes	c
17	Dandigenahalli	605635	c	c	Yes	c	Yes	c	Yes	c	Yes	c
18	Marapura	605636					Un-inhabited					
19	Kalagatta	605637	c	c	Yes	c	Yes	c	Yes	c	Yes	c
20	Sasalu	605638	c	c	Yes	c	Yes	c	Yes	c	Yes	c
21	B.Durga	605639	c	c	Yes	b	Yes	c	Yes	c	Yes	c
22	Kallavvanagathihalli	605640	c	c	b	a	b	c	Yes	c	b	c
23	Shanubhoganahalli	605641					Un-inhabited					

Village Directory
Land use(as in 2009)

Village connected to highways,village roads, banks & credit societies (If amenities available code -Yes is given, If not available within the village , the distance range code viz; a for < 5 Kms, b for 5-10 Kms and c for 10+ kms of nearest place where facility is available is given).										Availability of miscellaneous facilities (If amenities available code -Yes is given, If not available within the village , the distance range code viz; a for < 5 Kms, b for 5-10 Kms and c for 10+ kms of nearest place where facility is available is given).							
Connected to national highway(NH)	Connected to state highway(SH)	Connected to major district road (MDR)	Connected to others district road	Pucca roads	Kutchcha roads	Water bounded macadam(WBM) roads	Navigable waterway (river/canal)(NW)	Footpaths (FP)	Commercial & Co-operative Banks	ATM	Agricultural Credit Societies	Self-Help Group (SHG)	Public distribution system (PDS) shop	Mandis / Regular market	Weekly Haat	Location code no.	
68	69	70	71	72	73	74	75	76	77	78	79	80	81	82	83	3	
																Location Code:0074	
c	c	c	c	Yes	Yes	b	c	Yes	c	c	b	Yes	Yes	c		b 605619	
c	Yes	c	c	Yes	Yes	a	b	Yes	c	Yes	b	Yes	Yes	c		a 605620	
c	Yes	c	c	Yes	Yes	b	Yes	Yes	c	c	b	a	b	c		b 605621	
c	c	c	c	Yes	Yes	Yes	Yes	Yes	c	c	b	Yes	b	c		b 605622	
c	c	c	c	Yes	Yes	b	b	Yes	c	c	b	Yes	b	c		b 605623	
							Un-inhabited									605624	
c	c	c	c	Yes	Yes	Yes	b	Yes	c	c	a	Yes	b	c		b 605625	
c	c	c	c	Yes	Yes	Yes	b	Yes	c	c	b	Yes	a	c		a 605626	
c	c	c	c	Yes	Yes	Yes	b	Yes	c	c	b	Yes	b	c		b 605627	
							Un-inhabited									605628	
b	c	c	c	Yes	Yes	Yes	b	Yes	c	c	c	Yes	Yes	c		b 605629	
							Un-inhabited									605630	
c	c	c	c	Yes	Yes	b	c	Yes	Yes	c	Yes	Yes	Yes	c		a 605631	
c	Yes	c	c	Yes	Yes	b	c	Yes	c	c	a	Yes	b	c		a 605632	
c	Yes	c	c	Yes	Yes	b	c	Yes	c	b	b	Yes	b	c		b 605633	
c	c	c	c	Yes	Yes	Yes	c	Yes	c	c	Yes	Yes	a	c		a 605634	
c	c	c	c	Yes	Yes	Yes	c	Yes	c	c	Yes	Yes	a	b		b 605635	
							Un-inhabited									605636	
c	Yes	c	c	Yes	Yes	Yes	b	Yes	c	c	b	Yes	Yes	c		b 605637	
c	Yes	Yes	Yes	Yes	Yes	Yes	b	Yes	b	b	a	Yes	Yes	c		a 605638	
c	Yes	Yes	Yes	Yes	Yes	Yes	c	Yes	Yes	b	Yes	Yes	Yes	c		b 605639	
c	c	c	c	Yes	Yes	b	c	Yes	b	b	c	Yes	b	c		b 605640	
							Un-inhabited									605641	

Availability of miscellaneous facilities (If amenities available code -Yes is given, If not available within the village , the distance range code viz; a for < 5 Kms, b for 5-10 Kms and c for 10+ kms of nearest place where facility is available is given).

Sl.No	Name of the village	Location code no.	Agricultural marketing society	Integrated Child Development Scheme (Nutritional Centres)	Anganwadi Centre (Nutritional Centres)	Others (Nutritional Centres)	ASHA (Accredited Social Health Activist)	Community centre with/without TV	Sports Field,	Sports Club / Recreation Centre	Cinema / Video Hall	Public Library	Public Reading Room	Newspaper Supply	Assembly Polling station	Birth & Death Registration Office
1	2	3	84	85	86	87	88	89	90	91	92	93	94	95	96	97
Name of CD Block:-Holalkere																
1	Hiriyur	605619	c	Yes	Yes	c	Yes	c	b	b	c	c	c	Yes	Yes	Yes
2	Andanur	605620	c	Yes	Yes	c	Yes	c	b	b	c	Yes	Yes	Yes	Yes	Yes
3	Ingaladahalli	605621	c	a	a	Yes	a	c	b	b	c	c	c	a	a	Yes
4	Bande Bommenahalli	605622	c	Yes	Yes	b	Yes	c	b	b	c	b	b	Yes	Yes	Yes
5	Gyarehalli	605623	c	Yes	Yes	c	a	b	b	b	c	b	b	a	Yes	Yes
6	Jogera Hanumanahalli	605624	Un-inhabited													
7	Ganjigatte	605625	c	Yes	Yes	b	Yes	c	b	b	c	c	c	Yes	Yes	Yes
8	Udogere	605626	c	Yes	Yes	c	Yes	c	b	b	c	b	b	Yes	Yes	Yes
9	Kagalagere	605627	c	Yes	Yes	b	a	c	b	b	c	b	a	Yes	Yes	Yes
10	Chowdenahalli	605628	Un-inhabited													
11	Tanigehalli	605629	c	Yes	Yes	c	Yes	c	b	b	c	b	b	Yes	Yes	Yes
12	Tyagadahalli	605630	Un-inhabited													
13	Muthugaduru	605631	c	Yes	Yes	b	Yes	c	b	b	c	Yes	Yes	Yes	Yes	Yes
14	Kutvihalli	605632	c	Yes	Yes	c	b	c	b	b	c	c	c	a	a	Yes
15	Mallenahalli	605633	c	Yes	Yes	b	a	c	b	b	c	b	b	Yes	Yes	Yes
16	Vishvanathanahalli	605634	c	Yes	Yes	a	a	Yes	b	b	c	a	a	Yes	Yes	Yes
17	Dandigenahalli	605635	c	Yes	Yes	b	a	a	a	a	a	a	a	Yes	Yes	Yes
18	Marapura	605636	Un-inhabited													
19	Kalagatta	605637	c	Yes	Yes	b	Yes	Yes	b	b	c	c	c	Yes	Yes	Yes
20	Sasalu	605638	c	Yes	Yes	b	Yes	Yes	b	b	c	b	b	Yes	Yes	Yes
21	B.Durga	605639	c	Yes	Yes	c	Yes	Yes	b	b	b	Yes	Yes	Yes	Yes	Yes
22	Kallavvanagathihalli	605640	c	Yes	Yes	b	a	a	b	b	b	c	c	Yes	Yes	Yes
23	Shanubhoganahalli	605641	Un-inhabited													

Village Directory
Land use(as in 2009)

Availability of electricity (Yes/No)				Land Use								
				Nearest Town	Area under different types of land use (in hectares rounded up to one decimal place)							
Power Supply for Domestic Use (ED)	Power Supply for Agricultural Use (EAG)	Power Supply for Commercial Use (EC)	Power Supply for All Uses (EA)	Name	Distance range code i.e. a for < 5 Kms, b for 5-10 Kms and c for 10+ kms .	Forests	Area under Non-agricultural Uses	Barren and Un-cultivable land	Permanent Pastures and Other Grazing Lands	Land Under Miscellaneous Tree Crops etc.	Culturable Waste Land	Location code no.
98	99	100	101	102	103	104	105	106	107	108	109	3
												Location Code:0074
No	No	No	Yes	HOLALKERE	c	0	22	4.4	47	0	0	605619
No	No	No	Yes	HOLALKERE	c	0	92	9.7	35	0	0	605620
No	No	No	Yes	HOLALKERE	c	0	11	16	3.6	0	0	605621
No	No	No	Yes	HOLALKERE	c	0	36	5.2	2	0	0	605622
No	No	No	Yes	HOLALKERE	c	0	11	3.7	6	0	0	605623
Un-inhabited						0	0	0	0	0	0	605624
No	No	No	Yes	HOLALKERE	c	94	26	9	189.5	0	0	605625
No	No	No	Yes	HOLALKERE	c	166	30	12.1	128	0	0	605626
No	No	No	Yes	HOLALKERE	c	154	13	14	271	0	0	605627
Un-inhabited						0	0	0	0	0	0	605628
No	No	No	Yes	HOLALKERE	c	327.2	58.2	0	0	0	22	605629
Un-inhabited						0	0	0	0	0	0	605630
No	No	No	Yes	HOLALKERE	c	9	12	13.9	0	0	128	605631
No	No	No	Yes	HOLALKERE	c	0	0	17	5.2	2	0	605632
No	No	No	Yes	HOLALKERE	c	0	0	9.6	34	0	0	605633
No	No	No	Yes	HOLALKERE	c	0	0	16	15	0	3.4	605634
No	No	No	Yes	HOLALKERE	c	0	0	16	82	0	28.9	605635
Un-inhabited						0	0	0	0	0	0	605636
No	No	No	Yes	HOLALKERE	c	0	0	6.1	153	0	57	605637
No	No	No	Yes	HOLALKERE	c	0	3.2	124.2	54.3	0	53.3	605638
No	No	No	Yes	HOLALKERE	c	81.1	278	18	4.3	0	83.6	605639
No	No	No	Yes	HOLALKERE	c	288	189.7	27	5	0	18.2	605640
Un-inhabited						0	0	0	0	0	0	605641

Sl.No	Name of the village	Location code no.	Land Use: Area under different types of land use (in hectares rounded up to one decimal place)					Area irrigated by source (in hectare).				
			Fallow lands other than current fallows	Current Fallows	Net Area Sown	Total Irrigated Land Area	Total Un-irrigated Land Area	Canals (C)	Wells/Tube-wells(W/TW)	Tanks/Lakes(T/L)	Water Falls(WF)	Others(O)
1	2	3	110	111	112	113	114	115	116	117	118	119
Name of CD Block:-Holalkere												
1	Hiriyur	605619	0	0	336	40	296	0	40	0	0	0
2	Andanur	605620	0	0	594	102	492	0	102	0	0	0
3	Ingaladahalli	605621	0	0	217	17	200	0	17	0	0	0
4	Bande Bommenahalli	605622	0	0	116	44	72	0	44	0	0	0
5	Gyarehalli	605623	0	0	128	31	97	0	31	0	0	0
6	Jogera Hanumanahalli	605624	0	0	0	0	0	0	0	0	0	0
7	Ganjigatte	605625	0	0	420	141	279	0	141	0	0	0
8	Udogere	605626	0	0	267	110	157	0	110	0	0	0
9	Kagalagere	605627	0	0	254	64	190	0	64	0	0	0
10	Chowdenahalli	605628	0	0	0	0	0	0	0	0	0	0
11	Tanigehalli	605629	0	0	306	18.3	287.7	0	18.3	0	0	0
12	Tyagadahalli	605630	0	0	0	0	0	0	0	0	0	0
13	Muthugaduru	605631	0	0	439	141	298	0	141	0	0	0
14	Kutvihalli	605632	0	0	127	25	102	0	25	0	0	0
15	Mallenahalli	605633	0	0	198	20	178	0	20	0	0	0
16	Vishvanathanahalli	605634	0	0	119	24	95	0	24	0	0	0
17	Dandigenahalli	605635	0	0	268	29	239	0	29	0	0	0
18	Marapura	605636	0	0	0	0	0	0	0	0	0	0
19	Kalagatta	605637	0	0	760	145	615	0	145	0	0	0
20	Sasalu	605638	0	0	802.5	88.5	714	0	88.5	0	0	0
21	B.Durga	605639	13.3	0	645	58.7	586.3	0	58.7	0	0	0
22	Kallavvanagathihalli	605640	0	0	472	51	421	0	51	0	0	0
23	Shanubhoganahalli	605641	0	0	0	0	0	0	0	0	0	0

Village Directory
Land use(as in 2009)

Name of three most important commodities manufactured

First	Second	Third	Name of the village	Location code no.
120	121	122	2	3
				Location Code:0074
-	-	-	Hiriyur	480
-	-	-	Andanur	481
-	-	-	Ingaladahalli	482
-	-	-	Bande Bommenahalli	483
-	-	-	Gyarehalli	484
	Un-inhabited		Jogera Hanumanahalli	485
-	-	-	Ganjigatte	486
-	-	-	Udogere	487
-	-	-	Kagalagere	488
	Un-inhabited		Chowdenahalli	489
-	-	-	Tanigehalli	490
	Un-inhabited		Tyagadahalli	491
-	-	-	Muthugaduru	492
-	-	-	Kutvihalli	493
-	-	-	Mallenahalli	494
-	-	-	Vishvanathanahalli	495
-	-	-	Dandigenahalli	496
	Un-inhabited		Marapura	497
-	-	-	Kalagatta	498
-	-	-	Sasalu	499
-	-	-	B.Durga	500
-	-	-	Kallavvanagathihalli	501
	Un-inhabited		Shanubhoganahalli	502

Sl.No	Name of the village	Location code no.	Total area of the village (in hectares rounded up to one decimal place)	Total population (2011 census)	Number of households (2011 census)	Number of educational amenities available. (If not available within the village , the distance range code viz; a for < 5 Kms, b for 5-10 Kms and c for 10+ kms of nearest place where facility is available is given).								
						Pre-Primary school (PP)	Primary school (P)	Middle school (M)	Secondary School (S)	Senior Secondary school (SS)	Degree college of arts science & commerce (ASC)	Engineering college(EC)	Medical college (MC)	Management institute (MI)
1	2	3	4	5	6	7	8	9	10	11	12	13	14	15
Name of CD Block:-Holalkere														
24	Hirekandavadi	605642	1379.2	2491	534	1	2	3	a	b	c	c	a	c
25	Davanahalli	605643	510	0	0						Un-inhabited			
26	Chikkajajur Kaval	605644	240.5	223	45	2	1	a	a	1	c	c	c	c
27	Gunjiganur	605645	511.9	1596	368	1	2	1	a	a	c	c	c	c
28	Rangavvanahalli	605646	390.1	497	112	a	1	a	a	a	c	c	c	c
29	Honnakaluve	605647	129.2	455	105	a	2	a	a	a	c	c	c	c
30	Sringeri-Hanumanahalli	605648	333.6	1477	306	1	2	1	b	b	c	c	a	c
31	Iyyanahalli Kaval	605649	188.2	0	0						Un-inhabited			
32	Iyyanahalli	605650	280.5	826	179	1	1	1	b	b	c	c	c	c
33	Kadur Kaval	605651	1157.4	0	0						Un-inhabited			
34	Dasarahalli	605652	98.5	229	45	1	1	a	b	b	c	c	a	c
35	Nandihalli	605653	373.6	757	176	a	1	b	a	c	c	c	c	c
36	Anthapura	605654	193.2	1050	230	a	1	1	c	c	c	c	c	c
37	Agrahara	605655	159.6	0	0						Un-inhabited			
38	Kadur	605656	655.6	1247	293	1	1	1	b	b	c	c	c	c
39	Kotehal	605657	488	559	127	1	1	a	a	a	c	c	c	c
40	Kodagavalli	605658	517.1	2110	461	b	2	1	a	b	c	c	b	c
41	Gandumalenahalli	605659	42.2	0	0						Un-inhabited			
42	Chikkayemmiganur Kaval	605660	261.6	0	0						Un-inhabited			
43	Vamalapura	605661	72.4	0	0						Un-inhabited			
44	Hireyemmiganur	605662	1132.4	2076	454	b	1	1	1	b	c	c	c	c
45	Ajjikyatanahalli	605663	212.8	240	58	b	1	a	a	a	c	c	b	c
46	Kamanahalli	605664	493	1193	262	b	1	1	a	b	c	c	b	c

Number of educational amenities available. (If not available within the village , the distance range code viz; a for < 5 Kms, b for 5-10 Kms and c for 10+ kms of nearest place where facility is available is given).					Number of Medical Amenities available. (If not available within the village , the distance range code viz; a for < 5 Kms, b for 5-10 Kms and c for 10+ kms of nearest place where facility is available is given).											
Polytechnic (Pt)	Vocational training school /TTI	Non-formal training centre (NFTC)	Special school for disabled (SSD)	Others (specify)	Community health centre (CHC)	Primary health centre (PHC)	Primary health sub centre (PHS)	Maternity and child welfare centre (MCW)	T.B. clinic (TBC)	Hospital-allopathic (HA)	Hospital-alternative medicine (HO)	Dispensary (D)	Veterinary hospital (VH)	Mobile health clinic(MHC)	Family welfare centre (FWC)	Location code no.
16	17	18	19	20	21	22	23	24	25	26	27	28	29	30	31	3
																Location Code:0074
c	c	c	c	c	c	c	1	c	c	c	c	a	b	c	1	605642
					Un-inhabited											605643
c	c	c	c	c	c	1	a	1	1	c	c	a	1	c	a	605644
c	c	c	c	c	c	a	1	a	a	c	c	c	a	c	1	605645
c	c	c	c	c	c	a	a	a	a	c	c	c	a	c	a	605646
c	c	c	c	c	c	a	a	a	a	c	c	c	a	c	a	605647
c	c	c	c	c	c	c	b	c	c	c	c	c	b	c	b	605648
					Un-inhabited											605649
c	c	c	c	c	c	c	b	c	c	b	b	b	a	c	b	605650
					Un-inhabited											605651
c	c	c	c	c	c	c	a	c	c	c	c	c	b	c	a	605652
c	c	c	c	c	c	c	b	c	c	c	c	c	b	c	b	605653
c	c	c	c	c	c	c	b	c	c	c	c	c	c	c	b	605654
					Un-inhabited											605655
c	c	c	c	c	c	b	a	b	b	c	c	c	b	c	a	605656
c	c	c	c	c	a	a	a	a	a	c	c	c	a	c	a	605657
c	c	c	c	c	c	c	1	c	c	c	c	c	a	c	1	605658
					Un-inhabited											605659
					Un-inhabited											605660
					Un-inhabited											605661
c	c	c	c	c	c	c	1	c	c	c	c	c	b	b	1	605662
c	c	c	c	c	c	c	b	c	c	c	c	c	a	c	b	605663
c	c	c	c	c	c	c	a	c	c	c	c	c	b	c	a	605664

Sl.No	Name of the village	Location code no.	Number of Non-Government Medical Amenities available.							Availability of drinking water - (Yes / No)			
			Charitable non Govt. hospital/Nursing home.	Medical practitioner with MBBS Degree	Medical practitioner with other degree	Medical practitioner with no degree	Traditional practitioner and faith healer .	Medicine Shop	Others	Tap water (Treated/Untreated)	Well water (Covered / Uncovered well)	Hand Pump	Tube wells / Bore well
1	2	3	32	33	34	35	36	37	38	39	40	41	42
Name of CD Block:-Holalkere													
24	Hirekandavadi	605642	0	0	0	0	0	0	0	Yes	No	Yes	Yes
25	Davanahalli	605643						Un-inhabited					
26	Chikkajajur Kaval	605644	0	0	0	0	0	0	0	Yes	No	Yes	Yes
27	Gunjiganur	605645	0	0	0	0	0	0	0	Yes	No	Yes	Yes
28	Rangavvanahalli	605646	0	0	0	0	0	0	0	Yes	No	Yes	Yes
29	Honnakaluve	605647	0	0	0	0	0	0	0	Yes	No	Yes	Yes
30	Sringeri-Hanumanahalli	605648	0	0	1	0	0	0	0	Yes	No	Yes	Yes
31	Iyyanahalli Kaval	605649						Un-inhabited					
32	Iyyanahalli	605650	0	0	0	0	0	0	0	Yes	No	Yes	Yes
33	Kadur Kaval	605651						Un-inhabited					
34	Dasarahalli	605652	0	0	0	0	0	0	0	Yes	No	Yes	Yes
35	Nandihalli	605653	0	0	0	0	0	0	0	Yes	No	Yes	No
36	Anthapura	605654	0	0	1	0	0	0	0	Yes	No	Yes	No
37	Agrahara	605655						Un-inhabited					
38	Kadur	605656	0	0	1	0	0	0	0	Yes	No	Yes	Yes
39	Kotehal	605657	0	0	0	0	0	0	0	Yes	No	Yes	Yes
40	Kodagavalli	605658	0	0	0	0	0	0	0	Yes	No	Yes	No
41	Gandumalenahalli	605659						Un-inhabited					
42	Chikkayemmiganur Kaval	605660						Un-inhabited					
43	Vamalapura	605661						Un-inhabited					
44	Hireyemmiganur	605662	0	0	0	0	0	0	0	Yes	No	Yes	No
45	Ajjikyatanahalli	605663	0	0	0	0	0	0	0	Yes	Yes	Yes	No
46	Kamanahalli	605664	0	0	1	0	0	0	0	Yes	No	Yes	No

Village Directory
Land use(as in 2009)

Availability of drinking water - (Yes / No)				Availability of toilet & others (Yes / No)				Communication and transport facilities (If amenities available code -Yes is given except for Village Pin Code ,If not available within the village , the distance range code viz; a for < 5 Kms, b for 5-10 Kms and c for 10+ kms of nearest place where facility is available is given).							
Spring	River / Canal	Tank / Pond / Lake	Others	Community toilet including bath.	Community toilet excluding bath.	Rural sanitary mart or sanitary hardware outlet available near the village.	Community bio- gas or recycle of waste for productive use.	Post office(PO)	Sub post office (SPO)	Post & Telegraph office (P&TO)	Village Pin Code	Telephones (Land lines)	Public call office (PCO)	Mobile phone coverage	Location code no.
43	44	45	46	47	48	49	50	51	52	53	54	55	56	57	3
															Location Code:0074
No	No	Yes	No	No	No	Yes	No	b	Yes	a	577518	Yes	Yes	Yes	605642
							Un-inhabited								605643
No	No	No	No	No	No	No	No	Yes	a	a	577523	a	a	Yes	605644
No	No	No	No	No	No	No	No	c	Yes	a	577523	a	a	Yes	605645
No	No	No	No	No	No	No	No	c	a	a	577523	a	b	Yes	605646
No	No	No	No	No	No	No	No	c	a	a	577523	a	b	Yes	605647
No	No	No	No	No	No	Yes	No	b	b	b	577518	Yes	b	Yes	605648
							Un-inhabited								605649
No	No	No	No	No	No	Yes	No	b	a	b	577523	Yes	a	Yes	605650
							Un-inhabited								605651
No	No	No	No	No	No	Yes	No	c	b	c	577526	a	a	Yes	605652
No	Yes	No	No	No	No	No	No	c	a	c	577523	Yes	b	Yes	605653
No	No	No	No	No	No	No	No	c	a	c	577523	b	b	Yes	605654
							Un-inhabited								605655
No	No	No	No	No	No	Yes	No	b	Yes	b	577523	Yes	b	Yes	605656
No	No	No	No	No	No	No	No	a	a	a	577523	a	a	Yes	605657
No	No	No	No	No	No	No	No	c	Yes	b	577523	Yes	b	Yes	605658
							Un-inhabited								605659
							Un-inhabited								605660
							Un-inhabited								605661
No	No	No	No	No	No	No	No	b	Yes	b	577523	Yes	a	Yes	605662
No	No	No	No	No	No	No	No	c	a	b	577523	Yes	b	Yes	605663
No	No	No	No	No	No	No	No	b	a	b	577523	Yes	b	Yes	605664

Communication and transport facilities (If amenities available code - Yes is given except for Village Pin Code ,If not available within the village , the distance range code viz; a for < 5 Kms, b for 5-10 Kms and c for 10+ kms of nearest place where facility is available is given).

Sl.No	Name of the village	Location code no.	Internet cafes/ Common service centre (CSC)	Private courier facility	Bus service (Public & Private)	Railway stations	Auto/Modified Autos	Taxis and Vans	Tractors	Cycle-pulled rickshaws(Manual & Machine driven)	Carts driven by animals	Sea /River ferry service
1	2	3	58	59	60	61	62	63	64	65	66	67
Name of CD Block:-Holalkere												
24	Hirekandavadi	605642	c	c	Yes	c	Yes	c	Yes	c	Yes	c
25	Davanahalli	605643					Un-inhabited					
26	Chikkajajur Kaval	605644	c	c	a	a	a	c	Yes	c	Yes	c
27	Gunjiganur	605645	c	c	Yes	a	b	c	Yes	c	Yes	c
28	Rangavvanahalli	605646	c	c	a	a	b	c	Yes	c	b	c
29	Honnakaluve	605647	c	c	a	a	b	c	Yes	c	b	c
30	Sringeri-Hanumanahalli	605648	c	c	Yes	b	Yes	c	Yes	c	Yes	c
31	Iyyanahalli Kaval	605649					Un-inhabited					
32	Iyyanahalli	605650	c	c	Yes	b	Yes	c	Yes	c	Yes	c
33	Kadur Kaval	605651					Un-inhabited					
34	Dasarahalli	605652	c	c	a	a	b	c	Yes	c	Yes	c
35	Nandihalli	605653	c	c	b	c	b	c	c	c	b	c
36	Anthapura	605654	c	c	Yes	c	b	c	c	c	b	c
37	Agrahara	605655					Un-inhabited					
38	Kadur	605656	c	c	Yes	b	Yes	c	Yes	c	Yes	c
39	Kotehal	605657	c	c	b	a	a	c	Yes	c	Yes	c
40	Kodagavalli	605658	c	c	Yes	b	b	c	c	c	b	c
41	Gandumalenahalli	605659					Un-inhabited					
42	Chikkayemmiganur Kaval	605660					Un-inhabited					
43	Vamalapura	605661					Un-inhabited					
44	Hireyemmiganur	605662	c	c	Yes	b	b	c	c	c	b	c
45	Ajjikyatanahalli	605663	c	c	b	b	b	c	c	c	b	c
46	Kamanahalli	605664	c	c	Yes	b	b	c	b	c	b	c

Village Directory
Land use(as in 2009)

Village connected to highways,village roads, banks & credit societies (If amenities available code -Yes is given, If not available within the village , the distance range code viz; a for < 5 Kms, b for 5-10 Kms and c for 10+ kms of nearest place where facility is available is given).										Availability of miscellaneous facilities (If amenities available code -Yes is given, If not available within the village , the distance range code viz; a for < 5 Kms, b for 5-10 Kms and c for 10+ kms of nearest place where facility is available is given).							
Connected to national highway(NH)	Connected to state highway(SH)	Connected to major district road (MDR)	Connected to others district road	Pucca roads	Kutchcha roads	Water bounded macadam(WBM) roads	Navigable waterway (river/canal)(NW)	Footpaths (FP)	Commercial & Co-operative Banks	ATM	Agricultural Credit Societies	Self-Help Group (SHG)	Public distribution system (PDS) shop	Mandis / Regular market	Weekly Haat	Location code no.	
68	69	70	71	72	73	74	75	76	77	78	79	80	81	82	83	3	
																Location Code:0074	
c	Yes	c	c	Yes	Yes	Yes	c	Yes	b	c	b	Yes	Yes	c		605642	b
						Un-inhabited										605643	
c	Yes	c	c	Yes	Yes	b	b	Yes	Yes	a	a	Yes	b	c		605644	b
c	c	c	c	Yes	Yes	b	b	Yes	a	a	a	Yes	Yes	c		605645	b
c	Yes	Yes	c	Yes	Yes	b	b	Yes	a	a	a	Yes	b	c		605646	b
c	c	Yes	c	Yes	Yes	b	c	Yes	a	a	a	Yes	b	c		605647	b
c	c	c	c	Yes	Yes	Yes	c	Yes	b	b	b	Yes	Yes	c		605648	b
						Un-inhabited										605649	
c	c	c	c	Yes	Yes	Yes	c	Yes	b	b	b	Yes	b	c		605650	b
						Un-inhabited										605651	
c	c	c	c	a	Yes	Yes	c	Yes	c	c	b	Yes	b	c		605652	b
c	c	c	c	Yes	Yes	b	c	Yes	c	c	a	Yes	b	c		605653	a
c	c	c	c	Yes	Yes	b	c	Yes	c	c	a	Yes	a	a		605654	a
						Un-inhabited										605655	
c	c	c	c	Yes	Yes	Yes	c	Yes	b	b	b	Yes	Yes	c		605656	b
c	c	c	c	Yes	Yes	b	c	Yes	a	a	a	Yes	b	c		605657	a
c	c	c	c	Yes	Yes	b	c	Yes	b	b	b	Yes	Yes	c		605658	b
						Un-inhabited										605659	
						Un-inhabited										605660	
						Un-inhabited										605661	
c	c	c	c	Yes	Yes	b	Yes	Yes	b	b	Yes	Yes	Yes	c		605662	Yes
c	c	c	c	Yes	Yes	b	Yes	Yes	b	b	a	Yes	b	c		605663	a
c	c	c	c	Yes	Yes	b	Yes	Yes	b	b	a	Yes	Yes	c		605664	a

Availability of miscellaneous facilities (If amenities available code -Yes is given, If not available within the village , the distance range code viz; a for < 5 Kms, b for 5-10 Kms and c for 10+ kms of nearest place where facility is available is given).

Sl.No	Name of the village	Location code no.	Agricultural marketing society	Integrated Child Development Scheme (Nutritional Centres)	Anganwadi Centre (Nutritional Centres)	Others (Nutritional Centres)	ASHA (Accredited Social Health Activist)	Community centre with/without TV	Sports Field,	Sports Club / Recreation Centre	Cinema / Video Hall	Public Library	Public Reading Room	Newspaper Supply	Assembly Polling station	Birth & Death Registration Office
1	2	3	84	85	86	87	88	89	90	91	92	93	94	95	96	97
Name of CD Block:-Holalkere																
24	Hirekandavadi	605642	c	Yes	Yes	b	Yes	c	b	b	c	Yes	Yes	Yes	Yes	Yes
25	Davanahalli	605643				Un-inhabited										
26	Chikkajajur Kaval	605644	c	Yes	Yes	b	a	a	b	a	a	Yes	Yes	Yes	a	Yes
27	Gunjiganur	605645	c	Yes	Yes	b	Yes	b	b	b	a	Yes	Yes	Yes	Yes	Yes
28	Rangavvanahalli	605646	c	Yes	Yes	a	a	c	b	b	c	c	a	a	a	Yes
29	Honnakaluve	605647	c	Yes	Yes	b	a	b	b	b	a	c	a	a	a	Yes
30	Sringeri-Hanumanahalli	605648	c	Yes	Yes	b	Yes	c	b	b	b	b	b	Yes	Yes	Yes
31	Iyyanahalli Kaval	605649				Un-inhabited										
32	Iyyanahalli	605650	c	Yes	Yes	c	b	a	b	b	b	Yes	Yes	Yes	Yes	Yes
33	Kadur Kaval	605651				Un-inhabited										
34	Dasarahalli	605652	c	Yes	Yes	b	b	b	b	b	b	b	b	b	b	Yes
35	Nandihalli	605653	c	Yes	Yes	c	a	c	b	b	c	c	c	b	Yes	Yes
36	Anthapura	605654	c	Yes	Yes	c	Yes	c	b	b	c	c	c	Yes	Yes	Yes
37	Agrahara	605655				Un-inhabited										
38	Kadur	605656	c	Yes	Yes	c	Yes	b	b	b	b	b	b	Yes	Yes	Yes
39	Kotehal	605657	c	Yes	Yes	b	a	c	b	b	a	a	a	a	Yes	Yes
40	Kodagavalli	605658	c	Yes	Yes	b	Yes	c	b	b	b	b	b	Yes	Yes	Yes
41	Gandumalenahalli	605659				Un-inhabited										
42	Chikkayemmiganur Kaval	605660				Un-inhabited										
43	Vamalapura	605661				Un-inhabited										
44	Hireyemmiganur	605662	c	Yes	Yes	c	Yes	c	b	b	b	Yes	Yes	Yes	Yes	Yes
45	Ajjikyatanahalli	605663	c	Yes	Yes	b	a	c	b	b	b	b	b	b	a	Yes
46	Kamanahalli	605664	c	Yes	Yes	b	Yes	c	b	b	b	b	b	Yes	Yes	Yes

Village Directory
Land use(as in 2009)

Availability of electricity (Yes/No)				Land Use								
				Nearest Town	Area under different types of land use (in hectares rounded up to one decimal place)							
Power Supply for Domestic Use (ED)	Power Supply for Agricultural Use (EAG)	Power Supply for Commercial Use (EC)	Power Supply for All Uses (EA)	Name	Distance range code i.e. a for < 5 Kms, b for 5-10 Kms and c for 10+ kms .	Forests	Area under Non-agricultural Uses	Barren and Un-cultivable land	Permanent Pastures and Other Grazing Lands	Land Under Miscellaneous Tree Crops etc.	Culturable Waste Land	Location code no.
98	99	100	101	102	103	104	105	106	107	108	109	3
												Location Code:0074
No	No	No	Yes	HOLALKERE	c	467	96.6	0	0	0	55.6	605642
Un-inhabited						0	0	0	0	0	0	605643
No	No	No	Yes	HOLALKERE	c	0	33.2	2	31	0	16.3	605644
No	No	No	Yes	HOLALKERE	c	0	0	13	101.9	0	12	605645
No	No	No	Yes	HOLALKERE	c	0	0	17.1	38	0	12	605646
No	No	No	Yes	HOLALKERE	c	0	0	9.2	16	0	0	605647
No	No	No	Yes	HOLALKERE	c	0	0	6	42.6	0	23	605648
Un-inhabited						0	0	0	0	0	0	605649
No	No	No	Yes	HOLALKERE	c	0	4	5.5	29	0	0	605650
Un-inhabited						0	0	0	0	0	0	605651
No	No	No	Yes	HOLALKERE	c	0	0	1.5	21	0	0	605652
No	No	No	Yes	HOLALKERE	c	0	18	3.6	35	0	0	605653
No	No	No	Yes	HOLALKERE	c	0	9.4	7	27.6	0	12.3	605654
Un-inhabited						0	0	0	0	0	0	605655
No	No	No	Yes	HOLALKERE	c	0	15	6.6	158.2	0	36.8	605656
No	No	No	Yes	HOLALKERE	c	0	2.5	13.1	10	0	4.6	605657
No	No	No	Yes	HOLALKERE	c	0	54	3	0	0	19.1	605658
Un-inhabited						0	0	0	0	0	0	605659
Un-inhabited						0	0	0	0	0	0	605660
Un-inhabited						0	0	0	0	0	0	605661
No	No	No	Yes	HOLALKERE	c	0	19.4	0	130	0	33	605662
No	No	No	Yes	HOLALKERE	c	0	5.8	4	5	0	0	605663
No	No	No	Yes	HOLALKERE	c	0	12	10	49	0	0	605664

Sl.No	Name of the village	Location code no.	Land Use: Area under different types of land use (in hectares rounded up to one decimal place)					Area irrigated by source (in hectare).				
			Fallow lands other than current fallows	Current Fallows	Net Area Sown	Total Irrigated Land Area	Total Un-irrigated Land Area	Canals (C)	Wells/Tube-wells(W/TW)	Tanks/Lakes(T/L)	Water Falls(WF)	Others(O)
1	2	3	110	111	112	113	114	115	116	117	118	119
Name of CD Block:-Holalkere												
24	Hirekandavadi	605642	0	0	760	124.2	635.8	0	124.2	0	0	0
25	Davanahalli	605643	0	0	0	0	0	0	0	0	0	0
26	Chikkajajur Kaval	605644	0	0	158	34	124	0	34	0	0	0
27	Gunjiganur	605645	0	0	385	182	203	0	182	0	0	0
28	Rangavvanahalli	605646	0	0	323	111	212	0	111	0	0	0
29	Honnakaluve	605647	0	0	104	40	64	0	40	0	0	0
30	Sringeri-Hanumanahalli	605648	0	0	262	24	238	0	24	0	0	0
31	Iyyanahalli Kaval	605649	0	0	0	0	0	0	0	0	0	0
32	Iyyanahalli	605650	0	0	242	15	227	0	15	0	0	0
33	Kadur Kaval	605651	0	0	0	0	0	0	0	0	0	0
34	Dasarahalli	605652	0	0	76	4	72	0	4	0	0	0
35	Nandihalli	605653	0	0	317	92	225	0	92	0	0	0
36	Anthapura	605654	0	0	137	22	115	0	22	0	0	0
37	Agrahara	605655	0	0	0	0	0	0	0	0	0	0
38	Kadur	605656	0	0	439	64	375	0	64	0	0	0
39	Kotehal	605657	0	0	457.8	148.8	309	0	148.8	0	0	0
40	Kodagavalli	605658	0	0	441	11	430	0	11	0	0	0
41	Gandumalenahalli	605659	0	0	0	0	0	0	0	0	0	0
42	Chikkayemmiganur Kaval	605660	0	0	0	0	0	0	0	0	0	0
43	Vamalapura	605661	0	0	0	0	0	0	0	0	0	0
44	Hireyemmiganur	605662	0	0	950	121	829	0	121	0	0	0
45	Ajjikyatanahalli	605663	0	0	198	18	180	0	18	0	0	0
46	Kamanahalli	605664	0	0	422	60	362	0	60	0	0	0

Name of three most important commodities manufactured

First	Second	Third	Name of the village	Location code no.
120	121	122	2	3
				Location Code:0074
-	-	-	Hirekandavadi	503
	Un-inhabited		Davanahalli	504
-	-	-	Chikkajajur Kaval	505
-	-	-	Gunjiganur	506
-	-	-	Rangavvanahalli	507
-	-	-	Honnakaluve	508
-	-	-	Sringeri-Hanumanahalli	509
	Un-inhabited		Iyyanahalli Kaval	510
-	-	-	Iyyanahalli	511
	Un-inhabited		Kadur Kaval	512
-	-	-	Dasarahalli	513
-	-	-	Nandihalli	514
-	-	-	Anthapura	515
	Un-inhabited		Agrahara	516
-	-	-	Kadur	517
-	-	-	Kotehal	518
-	-	-	Kodagavalli	519
	Un-inhabited		Gandumalenahalli	520
	Un-inhabited		Chikkayemmiganur Kaval	521
	Un-inhabited		Vamalapura	522
-	-	-	Hireyemmiganur	523
-	-	-	Ajjikyatanahalli	524
-	-	-	Kamanahalli	525

Sl.No	Name of the village	Location code no.	Total area of the village (in hectares rounded up to one decimal place)	Total population (2011 census)	Number of households (2011 census)	Number of educational amenities available. (If not available within the village , the distance range code viz; a for < 5 Kms, b for 5-10 Kms and c for 10+ kms of nearest place where facility is available is given).								
						Pre-Primary school (PP)	Primary school (P)	Middle school (M)	Secondary School (S)	Senior Secondary school (SS)	Degree college of arts science & commerce (ASC)	Engineering college(EC)	Medical college (MC)	Management institute (MI)
1	2	3	4	5	6	7	8	9	10	11	12	13	14	15
Name of CD Block:-Holalkere														
47	Vaderahalli	605665	177.7	0	0						Un-inhabited			
48	Chikkanakatti	605666	348.3	783	154	b	1	1	a	b	c	c	a	c
49	Chikkayemmiganur	605667	875.8	1595	338	b	1	1	a	b	c	c	c	c
50	Hosahalli	605668	440.2	696	175	1	1	a	a	b	c	c	b	c
51	Banagere	605669	280.2	555	127	b	1	a	a	a	c	c	c	c
52	Vanakemaradi Kaval	605670	672	961	218	a	1	1	a	a	c	c	c	a
53	Ramagatta	605671	488.1	935	230	b	1	1	a	b	c	c	c	c
54	Abradasikatte	605672	247.3	432	107	a	1	a	a	a	c	c	c	a
55	Kengunte	605673	611.2	1425	362	1	1	1	1	a	c	c	c	a
56	Malladihalli	605674	314.5	3837	806	2	3	2	1	2	1	c	a	c
57	Basapura	605675	183.3	847	192	1	1	1	b	b	b	c	c	c
58	R.Nulenur	605676	1446.4	2034	502	1	2	1	a	b	b	c	a	c
59	N.Mallapura	605677	210.7	7	1	a	a	b	a	b	b	c	a	c
60	Dogganal	605678	653.8	1450	351	a	1	1	a	a	c	c	c	c
61	Dummi	605679	1127	3955	816	1	4	3	a	a	c	c	c	c
62	Hosuru	605680	58.8	0	0						Un-inhabited			
63	Kalkere	605681	962.3	2615	542	1	2	1	1	b	c	c	b	c
64	Hanumali	605682	583.6	721	171	a	1	1	a	c	c	c	c	a
65	Rangapura	605683	594.4	1651	383	1	2	1	a	b	c	c	c	c
66	Harogutti Kaval	605684	815.2	0	0						Un-inhabited			
67	R.Mallapura	605685	239.9	0	0						Un-inhabited			
68	Dasikatte	605686	390.1	771	176	1	1	1	a	a	c	c	c	c
69	Talikatte Kaval	605687	559.6	713	149	a	1	a	a	b	c	c	b	c

Number of educational amenities available. (If not available within the village , the distance range code viz; a for < 5 Kms, b for 5-10 Kms and c for 10+ kms of nearest place where facility is available is given).

Number of Medical Amenities available. (If not available within the village , the distance range code viz; a for < 5 Kms, b for 5-10 Kms and c for 10+ kms of nearest place where facility is available is given).

Polytechnic (Pt)	Vocational training school /TTI	Non-formal training centre (NFTC)	Special school for disabled (SSD)	Others (specify)	Community health centre (CHC)	Primary health centre (PHC)	Primary health sub centre (PHS)	Maternity and child welfare centre (MCW)	T.B. clinic (TBC)	Hospital-allopathic (HA)	Hospital-alternative medicine (HO)	Dispensary (D)	Veterinary hospital (VH)	Mobile health clinic(MHC)	Family welfare centre (FWC)	Location code no.
16	17	18	19	20	21	22	23	24	25	26	27	28	29	30	31	3
																Location Code:0074
					Un-inhabited											605665
c	c	c	c	c	c	c	b	c	c	c	c	c	b	c	b	605666
c	c	c	c	c	c	c	a	c	c	c	c	c	a	c	a	605667
c	c	c	c	c	c	c	a	c	c	c	c	c	b	c	a	605668
c	c	c	c	c	c	a	a	a	a	c	c	c	a	c	a	605669
c	c	c	c	c	c	a	a	a	a	c	a	c	a	c	a	605670
c	c	c	c	c	b	b	b	b	b	c	b	b	b	c	b	605671
c	c	c	c	c	a	a	a	a	a	c	a	c	a	c	a	605672
c	c	c	c	c	a	a	a	a	a	c	a	a	a	c	a	605673
c	1	c	b	b	b	1	2	1	1	b	c	c	1	b	2	605674
c	b	b	c	c	b	b	b	b	b	b	b	b	b	b	b	605675
c	b	b	b	b	b	b	1	b	b	b	b	b	b	b	1	605676
c	b	b	b	b	b	c	b	c	c	b	b	b	a	b	b	605677
c	c	c	c	b	a	a	a	a	a	c	a	c	a	c	a	605678
c	c	c	c	b	a	a	1	a	a	c	a	c	a	c	1	605679
					Un-inhabited											605680
c	c	c	c	b	c	b	1	b	b	c	c	c	b	c	1	605681
c	c	c	c	b	a	a	1	a	a	c	a	a	b	c	1	605682
c	c	c	c	c	c	c	b	c	c	c	c	c	b	c	b	605683
					Un-inhabited											605684
					Un-inhabited											605685
c	c	c	c	c	c	c	a	c	c	c	c	c	c	c	a	605686
c	c	c	c	c	c	a	b	a	a	c	c	c	1	c	b	605687

Sl.No	Name of the village	Location code no.	Number of Non-Government Medical Amenities available.							Availability of drinking water - (Yes / No)			
			Charitable non Govt. hospital/Nursing home.	Medical practitioner with MBBS Degree	Medical practitioner with other degree	Medical practitioner with no degree	Traditional practitioner and faith healer .	Medicine Shop	Others	Tap water (Treated/Untreated)	Well water (Covered / Uncovered well)	Hand Pump	Tube wells / Bore well
1	2	3	32	33	34	35	36	37	38	39	40	41	42
Name of CD Block:-Holalkere													
47	Vaderahalli	605665						Un-inhabited					
48	Chikkanakatti	605666	0	0	0	0	0	0	0	Yes	No	Yes	No
49	Chikkayemmiganur	605667	0	0	1	0	0	0	0	Yes	No	Yes	No
50	Hosahalli	605668	0	0	0	0	0	0	0	Yes	No	Yes	Yes
51	Banagere	605669	0	0	0	0	0	0	0	Yes	No	Yes	Yes
52	Vanakemaradi Kaval	605670	0	0	0	0	0	0	0	Yes	No	Yes	Yes
53	Ramagatta	605671	0	0	0	0	0	0	0	Yes	No	Yes	Yes
54	Abradasikatte	605672	0	0	0	0	0	0	0	Yes	No	Yes	Yes
55	Kengunte	605673	0	0	1	0	0	0	0	Yes	No	Yes	Yes
56	Malladihalli	605674	0	1	4	0	0	3	1	Yes	No	Yes	Yes
57	Basapura	605675	0	0	0	0	0	0	0	Yes	No	Yes	Yes
58	R.Nulenur	605676	0	0	0	0	0	0	0	Yes	Yes	Yes	Yes
59	N.Mallapura	605677	0	0	0	0	0	0	0	No	No	No	No
60	Dogganal	605678	0	0	1	0	0	0	0	Yes	No	Yes	Yes
61	Dummi	605679	0	0	0	0	0	0	0	Yes	Yes	Yes	Yes
62	Hosuru	605680						Un-inhabited					
63	Kalkere	605681	0	0	0	0	0	0	0	Yes	No	Yes	Yes
64	Hanumali	605682	0	0	0	0	0	0	0	Yes	Yes	Yes	Yes
65	Rangapura	605683	0	0	1	0	0	0	0	Yes	Yes	Yes	Yes
66	Harogutti Kaval	605684						Un-inhabited					
67	R.Mallapura	605685						Un-inhabited					
68	Dasikatte	605686	0	0	0	0	0	0	0	Yes	Yes	Yes	No
69	Talikatte Kaval	605687	0	0	0	0	0	1	0	Yes	Yes	Yes	Yes

Village Directory
Land use(as in 2009)

Availability of drinking water - (Yes / No)				Availability of toilet & others (Yes / No)				Communication and transport facilities (If amenities available code -Yes is given except for Village Pin Code ,If not available within the village , the distance range code viz; a for < 5 Kms, b for 5-10 Kms and c for 10+ kms of nearest place where facility is available is given).							
Spring	River / Canal	Tank / Pond / Lake	Others	Community toilet including bath.	Community toilet excluding bath.	Rural sanitary mart or sanitary hardware outlet available near the village.	Community bio- gas or recycle of waste for productive use.	Post office(PO)	Sub post office (SPO)	Post & Telegraph office (P&TO)	Village Pin Code	Telephones (Land lines)	Public call office (PCO)	Mobile phone coverage	Location code no.
43	44	45	46	47	48	49	50	51	52	53	54	55	56	57	3
															Location Code:0074
							Un-inhabited								605665
No	No	No	No	No	No	No	No	c	a	b	577523	Yes	b	Yes	605666
No	No	No	No	No	No	No	No	c	Yes	b	577523	Yes	b	Yes	605667
No	No	No	No	No	No	Yes	No	c	a	c	577540	Yes	b	Yes	605668
No	No	No	No	No	No	No	No	c	a	c	577523	a	b	Yes	605669
No	No	No	No	No	No	No	No	c	a	a	577531	Yes	a	Yes	605670
No	No	No	No	No	Yes	No	No	b	Yes	c	577531	Yes	b	Yes	605671
No	No	No	No	No	No	Yes	Yes	c	a	a	577521	Yes	a	Yes	605672
No	No	No	No	No	Yes	Yes	No	a	Yes	a	577531	Yes	Yes	Yes	605673
No	No	No	No	Yes	Yes	No	No	Yes	b	b	577531	Yes	Yes	Yes	605674
No	No	No	Yes	No	No	No	No	b	a	b	577539	Yes	Yes	Yes	605675
No	Yes	No	No	No	No	No	No	b	Yes	b	577539	Yes	Yes	Yes	605676
No	No	No	Yes	No	No	No	No	b	b	c	577526	a	a	Yes	605677
No	No	No	No	No	No	No	No	c	Yes	c	577531	Yes	a	Yes	605678
No	No	No	No	No	No	No	No	c	Yes	c	577531	Yes	a	Yes	605679
							Un-inhabited								605680
No	No	Yes	No	No	No	No	No	b	Yes	b	577531	Yes	Yes	Yes	605681
No	No	No	No	No	Yes	No	No	c	a	a	577531	Yes	a	Yes	605682
No	No	No	No	No	No	No	No	c	Yes	c	577539	Yes	b	Yes	605683
							Un-inhabited								605684
							Un-inhabited								605685
No	No	Yes	No	No	No	No	No	c	a	c	577539	Yes	b	Yes	605686
No	No	No	No	No	No	Yes	No	b	a	a	577539	Yes	a	Yes	605687

Communication and transport facilities (If amenities available code - Yes is given except for Village Pin Code ,If not available within the village , the distance range code viz; a for < 5 Kms, b for 5-10 Kms and c for 10+ kms of nearest place where facility is available is given).

Sl.No	Name of the village	Location code no.	Internet cafes/ Common service centre (CSC)	Private courier facility	Bus service (Public & Private)	Railway stations	Auto/Modified Autos	Taxis and Vans	Tractors	Cycle-pulled rickshaws(Manual & Machine driven)	Carts driven by animals	Sea /River ferry service
1	2	3	58	59	60	61	62	63	64	65	66	67
Name of CD Block:-Holalkere												
47	Vaderahalli	605665					Un-inhabited					
48	Chikkanakatti	605666	c	c	b	b	b	c	c	c	b	c
49	Chikkayemmiganur	605667	c	c	Yes	b	b	c	c	c	b	c
50	Hosahalli	605668	c	c	b	c	b	c	c	c	b	c
51	Banagere	605669	c	c	b	a	a	c	Yes	c	Yes	c
52	Vanakemaradi Kaval	605670	c	c	a	b	b	Yes	Yes	c	Yes	c
53	Ramagatta	605671	c	c	b	b	Yes	Yes	Yes	Yes	b	c
54	Abradasikatte	605672	c	c	a	b	a	Yes	Yes	c	b	c
55	Kengunte	605673	c	c	Yes	a	Yes	Yes	Yes	c	b	c
56	Malladihalli	605674	Yes	Yes	Yes	c	Yes	Yes	Yes	c	Yes	c
57	Basapura	605675	b	b	b	a	a	b	Yes	b	Yes	c
58	R.Nulenur	605676	Yes	b	Yes	c	b	Yes	Yes	Yes	Yes	c
59	N.Mallapura	605677	b	b	a	c	b	b	c	b	b	c
60	Dogganal	605678	c	c	Yes	b	Yes	Yes	c	c	Yes	c
61	Dummi	605679	c	c	Yes	b	Yes	Yes	Yes	Yes	Yes	c
62	Hosuru	605680					Un-inhabited					
63	Kalkere	605681	c	c	Yes	b	Yes	Yes	Yes	Yes	Yes	c
64	Hanumali	605682	c	c	a	b	a	Yes	Yes	Yes	Yes	c
65	Rangapura	605683	c	c	Yes	b	Yes	Yes	Yes	Yes	Yes	c
66	Harogutti Kaval	605684					Un-inhabited					
67	R.Mallapura	605685					Un-inhabited					
68	Dasikatte	605686	c	c	b	a	b	c	c	c	Yes	c
69	Talikatte Kaval	605687	c	c	Yes	b	b	c	Yes	c	Yes	c

Village Directory
Land use(as in 2009)

Village connected to highways,village roads, banks & credit societies (If amenities available code -Yes is given, If not available within the village , the distance range code viz; a for < 5 Kms, b for 5-10 Kms and c for 10+ kms of nearest place where facility is available is given).										Availability of miscellaneous facilities (If amenities available code -Yes is given, If not available within the village , the distance range code viz; a for < 5 Kms, b for 5-10 Kms and c for 10+ kms of nearest place where facility is available is given).							
Connected to national highway(NH)	Connected to state highway(SH)	Connected to major district road (MDR)	Connected to others district road	Pucca roads	Kutchcha roads	Water bounded macadam(WBM) roads	Navigable waterway (river/canal)(NW)	Footpaths (FP)	Commercial & Co-operative Banks	ATM	Agricultural Credit Societies	Self-Help Group (SHG)	Public distribution system (PDS) shop	Mandis / Regular market	Weekly Haat	Location code no.	
68	69	70	71	72	73	74	75	76	77	78	79	80	81	82	83	3	
																Location Code:0074	
							Un-inhabited									605665	
b	c	c	c	Yes	Yes	b	Yes	Yes	b	b	b	Yes	b	c		b	605666
b	c	c	c	Yes	Yes	Yes	Yes	Yes	Yes	b	b	Yes	Yes	c		b	605667
b	c	c	c	Yes	Yes	Yes	Yes	Yes	c	c	c	Yes	b	c		b	605668
b	c	Yes	Yes	Yes	Yes	b	c	Yes	a	a	a	Yes	b	c		b	605669
a	c	c	Yes	Yes	Yes	Yes	c	Yes	a	c	c	Yes	a	c		a	605670
b	c	c	Yes	Yes	Yes	Yes	b	Yes	b	c	b	Yes	a	c		b	605671
b	c	c	Yes	Yes	Yes	Yes	b	Yes	a	c	b	Yes	a	c		a	605672
a	c	c	Yes	Yes	Yes	Yes	c	Yes	a	c	a	Yes	Yes	c		a	605673
Yes	c	c	Yes	Yes	Yes	Yes	c	Yes	Yes	b	a	Yes	Yes	c		Yes	605674
Yes	b	Yes	Yes	Yes	Yes	a	c	Yes	a	b	b	Yes	a	b		b	605675
a	b	b	b	Yes	Yes	Yes	c	Yes	Yes	b	a	Yes	Yes	b		b	605676
c	b	b	b	a	Yes	b	c	Yes	b	b	b	a	a	a		a	605677
a	c	Yes	Yes	Yes	Yes	Yes	Yes	Yes	a	c	Yes	Yes	Yes	c		a	605678
Yes	c	Yes	Yes	Yes	Yes	Yes	c	Yes	a	c	a	Yes	Yes	c		b	605679
							Un-inhabited									605680	
b	c	c	c	Yes	Yes	Yes	c	Yes	b	c	Yes	Yes	Yes	c		a	605681
b	Yes	Yes	Yes	Yes	Yes	Yes	c	Yes	c	c	a	Yes	a	c		a	605682
a	c	c	c	Yes	Yes	b	c	Yes	b	c	Yes	Yes	Yes	c		b	605683
							Un-inhabited									605684	
							Un-inhabited									605685	
b	c	c	c	a	Yes	b	a	Yes	c	c	c	Yes	b	a		a	605686
b	c	Yes	Yes	Yes	Yes	b	c	Yes	a	b	b	Yes	b	b		b	605687

Availability of miscellaneous facilities (If amenities available code -Yes is given, If not available within the village , the distance range code viz; a for < 5 Kms, b for 5-10 Kms and c for 10+ kms of nearest place where facility is available is given).

Sl.No	Name of the village	Location code no.	Agricultural marketing society	Integrated Child Development Scheme (Nutritional Centres)	Anganwadi Centre (Nutritional Centres)	Others (Nutritional Centres)	ASHA (Accredited Social Health Activist)	Community centre with/without TV	Sports Field,	Sports Club / Recreation Centre	Cinema / Video Hall	Public Library	Public Reading Room	Newspaper Supply	Assembly Polling station	Birth & Death Registration Office
1	2	3	84	85	86	87	88	89	90	91	92	93	94	95	96	97
Name of CD Block:-Holalkere																
47	Vaderahalli	605665				Un-inhabited										
48	Chikkanakatti	605666	c	Yes	Yes	b	a	c	b	b	b	b	b	Yes	Yes	Yes
49	Chikkayemmiganur	605667	c	Yes	Yes	b	Yes	c	b	b	b	Yes	Yes	Yes	Yes	Yes
50	Hosahalli	605668	c	Yes	Yes	c	a	c	b	b	c	c	c	b	Yes	Yes
51	Banagere	605669	c	Yes	Yes	c	a	c	b	b	a	a	a	a	Yes	Yes
52	Vanakemaradi Kaval	605670	c	Yes	Yes	b	a	a	a	a	c	a	a	Yes	Yes	Yes
53	Ramagatta	605671	c	Yes	Yes	b	a	b	b	b	c	b	Yes	Yes	Yes	Yes
54	Abradasikatte	605672	c	Yes	Yes	b	a	a	a	a	c	a	a	Yes	a	Yes
55	Kengunte	605673	c	Yes	Yes	b	Yes	a	a	a	c	b	b	Yes	Yes	Yes
56	Malladihalli	605674	c	Yes	Yes	b	Yes	Yes	b	Yes	b	Yes	Yes	Yes	Yes	Yes
57	Basapura	605675	b	Yes	Yes	Yes	b	b	b	b	b	b	b	Yes	Yes	Yes
58	R.Nulenur	605676	b	Yes	Yes	b	Yes	b	b	b	b	Yes	Yes	Yes	Yes	Yes
59	N.Mallapura	605677	b	a	a	a	a	b	b	b	b	b	b	Yes	a	Yes
60	Dogganal	605678	c	Yes	Yes	b	Yes	c	b	b	a	a	a	Yes	Yes	Yes
61	Dummi	605679	c	Yes	Yes	b	Yes	c	b	b	c	Yes	Yes	Yes	Yes	Yes
62	Hosuru	605680				Un-inhabited										
63	Kalkere	605681	c	Yes	Yes	b	Yes	b	b	b	c	a	a	Yes	Yes	Yes
64	Hanumali	605682	c	Yes	Yes	b	a	a	b	b	c	c	c	Yes	Yes	Yes
65	Rangapura	605683	c	Yes	Yes	c	Yes	c	b	b	c	c	c	Yes	Yes	Yes
66	Harogutti Kaval	605684				Un-inhabited										
67	R.Mallapura	605685				Un-inhabited										
68	Dasikatte	605686	c	Yes	Yes	b	a	Yes	a	a	c	c	c	Yes	Yes	Yes
69	Talikatte Kaval	605687	c	Yes	Yes	b	b	b	b	b	b	b	b	Yes	Yes	Yes

Village Directory
Land use(as in 2009)

Availability of electricity (Yes/No)				Land Use								
				Nearest Town	Area under different types of land use (in hectares rounded up to one decimal place)							
Power Supply for Domestic Use (ED)	Power Supply for Agricultural Use (EAG)	Power Supply for Commercial Use (EC)	Power Supply for All Uses (EA)	Name	Distance range code i.e. a for < 5 Kms, b for 5-10 Kms and c for 10+ kms .	Forests	Area under Non-agricultural Uses	Barren and Un-cultivable land	Permanent Pastures and Other Grazing Lands	Land Under Miscellaneous Tree Crops etc.	Culturable Waste Land	Location code no.
98	99	100	101	102	103	104	105	106	107	108	109	3
												Location Code:0074
	Un-inhabited					0	0	0	0	0	0	605665
No	No	No	Yes	HOLALKERE	c	0	32.4	0	0	0	18.4	605666
No	No	No	Yes	HOLALKERE	c	0	86.4	26.1	10	0	82.3	605667
No	No	No	Yes	HOLALKERE	c	0	24.2	9.3	0	0	11.5	605668
No	No	No	Yes	HOLALKERE	c	0	6.2	14	17	0	0	605669
No	No	No	Yes	HOLALKERE	c	0	0	0	494.9	0	0	605670
No	No	No	Yes	HOLALKERE	c	0	28	17	25	0	6.1	605671
No	No	No	Yes	HOLALKERE	c	0	18.4	6.4	46.2	0	0	605672
No	No	No	Yes	HOLALKERE	c	0	29	10	84.2	0	0	605673
No	No	No	Yes	HOLALKERE	c	0	27.5	23.6	38.7	0	0	605674
No	No	No	Yes	HOLALKERE	b	0	0	13.1	21.5	0	0	605675
No	No	No	Yes	HOLALKERE	b	0	48.6	34.4	393.4	0	0	605676
No	No	No	Yes	HOLALKERE	b	0	16.3	8.5	3.2	0	0	605677
No	No	No	Yes	HOLALKERE	c	0	15.1	16.6	93.4	0	0	605678
No	No	No	Yes	HOLALKERE	c	0	75.2	94.6	152.4	0	0	605679
	Un-inhabited					0	0	0	0	0	0	605680
No	No	No	Yes	HOLALKERE	c	0	15.9	24.7	134.4	0	3.8	605681
No	No	No	Yes	HOLALKERE	c	0	5.6	29.1	103.2	0	19.6	605682
No	No	No	Yes	HOLALKERE	c	0	0	17.5	113	0	0	605683
	Un-inhabited					0	0	0	0	0	0	605684
	Un-inhabited					0	0	0	0	0	0	605685
No	No	No	Yes	HOLALKERE	c	0	16	0	23.2	0	0	605686
No	No	No	Yes	HOLALKERE	c	0	0	3.9	2.2	0	0	605687

			Land Use					Area irrigated by source (in hectare).				
			Area under different types of land use (in hectares rounded up to one decimal place)									
Sl.No	Name of the village	Location code no.	Fallow lands other than current fallows	Current Fallows	Net Area Sown	Total Irrigated Land Area	Total Un-irrigated Land Area	Canals (C)	Wells/Tube-wells(W/TW)	Tanks/Lakes(T/L)	Water Falls(WF)	Others(O)
1	2	3	110	111	112	113	114	115	116	117	118	119
Name of CD Block:-Holalkere												
47	Vaderahalli	605665	0	0	0	0	0	0	0	0	0	0
48	Chikkanakatti	605666	0	0	297.5	24.6	272.9	0	24.6	0	0	0
49	Chikkayemmiganur	605667	0	0	671	162.6	508.4	0	162.6	0	0	0
50	Hosahalli	605668	0	0	395.2	5	390.2	0	5	0	0	0
51	Banagere	605669	0	0	243	46	197	0	46	0	0	0
52	Vanakemaradi Kaval	605670	0	4.3	172.8	2.7	170.1	0	2.7	0	0	0
53	Ramagatta	605671	0	52	360	120	240	0	120	0	0	0
54	Abradasikatte	605672	0	7.3	169	19	150	0	19	0	0	0
55	Kengunte	605673	0	31	457	88	369	0	88	0	0	0
56	Malladihalli	605674	0	0	224.7	22.8	202	0	22.8	0	0	0
57	Basapura	605675	6.3	32.4	110	38	72	0	38	0	0	0
58	R.Nulenur	605676	40.7	85	844.4	159	685.4	0	159	0	0	0
59	N.Mallapura	605677	14	40.5	128.2	42.2	86	0	42.2	0	0	0
60	Dogganal	605678	0	8.6	520	74	446.1	0	74	0	0	0
61	Dummi	605679	0	0	804.7	125.4	679.3	0	77.2	48.2	0	0
62	Hosuru	605680	0	0	0	0	0	0	0	0	0	0
63	Kalkere	605681	0	0	783.5	125.6	658	0	50.5	75.1	0	0
64	Hanumali	605682	0	4	422	105.2	316.8	0	64.9	40.3	0	0
65	Rangapura	605683	0	0	463.8	145.7	318.1	0	145.7	0	0	0
66	Harogutti Kaval	605684	0	0	0	0	0	0	0	0	0	0
67	R.Mallapura	605685	0	0	0	0	0	0	0	0	0	0
68	Dasikatte	605686	0	0	350.9	50.6	300.4	0	50.6	0	0	0
69	Talikatte Kaval	605687	0	0	553.6	18.3	535.3	0	18.3	0	0	0

Name of three most important commodities manufactured

First	Second	Third	Name of the village	Location code no.
120	121	122	2	3
				Location Code:0074
	Un-inhabited		Vaderahalli	526
-	-	-	Chikkanakatti	527
-	-	-	Chikkayemmiganur	528
-	-	-	Hosahalli	529
-	-	-	Banagere	530
-	-	-	Vanakemaradi Kaval	531
-	-	-	Ramagatta	532
-	-	-	Abradasikatte	533
-	-	-	Kengunte	534
-	-	-	Malladihalli	535
-	-	-	Basapura	536
-	-	-	R.Nulenur	537
-	-	-	N.Mallapura	538
-	-	-	Dogganal	539
-	-	-	Dummi	540
	Un-inhabited		Hosuru	541
-	-	-	Kalkere	542
-	-	-	Hanumali	543
-	-	-	Rangapura	544
	Un-inhabited		Harogutti Kaval	545
	Un-inhabited		R.Mallapura	546
-	-	-	Dasikatte	547
-	-	-	Talikatte Kaval	548

Amenities and

Sl.No	Name of the village	Location code no.	Total area of the village (in hectares rounded up to one decimal place)	Total population (2011 census)	Number of households (2011 census)	Number of educational amenities available. (If not available within the village , the distance range code viz; a for < 5 Kms, b for 5-10 Kms and c for 10+ kms of nearest place where facility is available is given).								
						Pre-Primary school (PP)	Primary school (P)	Middle school (M)	Secondary School (S)	Senior Secondary school (SS)	Degree college of arts science & commerce (ASC)	Engineering college(EC)	Medical college (MC)	Management institute (MI)
1	2	3	4	5	6	7	8	9	10	11	12	13	14	15
Name of CD Block:-Holalkere														
70	Talikatti	605688	805.2	5829	1294	1	6	4	2	a	c	c	b	c
71	T.Vaderahalli	605689	116.9	224	58	a	1	a	a	a	c	c	a	c
72	Amblihalli	605690	334.5	0	0						Un-inhabited			
73	Ramagiri	605691	801.9	4641	1079	a	4	3	2	1	c	c	c	c
74	Ramagiri Kaval	605692	1365.3	3	1	a	a	b	a	a	c	c	c	c
75	Gollarahalli	605693	512.5	416	72	a	1	b	b	c	c	c	a	c
76	Narayanagondanahalli	605694	729.6	2177	468	3	3	1	1	1	c	c	b	c
77	Uganekatte	605695	841.3	1400	304	a	3	1	a	a	c	c	c	c
78	Gowdihalli	605696	821.4	1831	435	1	1	1	a	b	c	c	c	c
79	Gangasamudra	605697	889.6	1818	386	b	1	1	b	b	c	b	b	c
80	Talagatta	605698	639.6	1224	281	a	1	1	a	a	c	c	c	c
81	Rangaiahnadurga Kaval	605699	1688	1030	205	1	1	a	a	a	c	c	b	c
82	Kenchapura	605700	372.7	854	205	1	1	1	1	b	c	c	c	c
83	Devarahosahalli	605701	554.8	1039	236	2	2	1	a	b	c	c	c	c
84	Thuppadahalli	605702	1593.3	2499	569	1	2	1	a	b	c	c	c	c
85	Singenahalli	605703	517.4	1103	276	1	2	1	a	b	c	c	c	c
86	Kanivehalli	605704	477.8	372	91	a	1	a	b	b	c	c	c	c
87	Muddapura	605705	724.4	547	137	a	2	1	a	a	c	c	c	c
88	Bidarakere	605706	781.7	1781	402	a	4	1	a	a	c	c	a	c
89	Mallenahalli	605707	302.7	132	28	a	a	a	b	b	c	c	c	c
90	Arabagatta	605708	396.9	493	117	a	1	a	b	b	c	c	a	c
91	G.Vaderahalli	605709	220.5	203	43	b	a	a	a	b	c	c	b	c
92	Gundasamudra	605710	139	775	163	b	1	1	a	b	c	c	a	c

Number of educational amenities available. (If not available within the village , the distance range code viz; a for < 5 Kms, b for 5-10 Kms and c for 10+ kms of nearest place where facility is available is given).

Number of Medical Amenities available. (If not available within the village , the distance range code viz; a for < 5 Kms, b for 5-10 Kms and c for 10+ kms of nearest place where facility is available is given).

Polytechnic (Pt)	Vocational training school /TTI	Non-formal training centre (NFTC)	Special school for disabled (SSD)	Others (specify)	Community health centre (CHC)	Primary health centre (PHC)	Primary health sub centre (PHS)	Maternity and child welfare centre (MCW)	T.B. clinic (TBC)	Hospital-allopathic (HA)	Hospital-alternative medicine (HO)	Dispensary (D)	Veterinary hospital (VH)	Mobile health clinic(MHC)	Family welfare centre (FWC)	Location code no.
16	17	18	19	20	21	22	23	24	25	26	27	28	29	30	31	3
																Location Code:0074
c	c	c	c	c	c	1	1	1	1	c	c	c	a	c	1	605688
c	c	c	c	c	c	a	a	a	a	c	c	c	a	c	a	605689
					Un-inhabited											605690
c	c	c	c	c	c	1	3	1	1	c	c	c	1	c	3	605691
c	c	c	c	c	c	c	a	c	c	c	c	c	b	c	a	605692
c	c	c	c	c	c	a	a	a	a	c	c	c	a	c	a	605693
c	c	c	c	c	c	1	2	1	1	c	c	c	1	c	2	605694
c	c	c	c	c	c	a	a	a	a	c	c	c	a	c	a	605695
c	c	c	c	c	c	1	1	1	1	c	c	c	b	c	1	605696
c	c	c	c	c	a	a	a	a	a	c	c	c	c	c	a	605697
c	c	c	c	c	c	c	b	c	c	c	c	c	c	c	b	605698
c	c	c	c	c	c	a	a	a	a	a	c	c	a	c	a	605699
c	c	c	c	c	c	a	a	a	a	c	b	c	b	c	a	605700
c	c	c	c	c	b	a	a	a	a	c	c	c	a	c	a	605701
c	c	c	c	c	b	1	b	1	1	c	c	c	b	c	b	605702
c	c	c	c	c	c	a	a	a	a	c	b	c	b	c	a	605703
c	c	c	c	c	c	a	a	a	a	c	b	c	b	c	a	605704
c	c	c	c	c	c	b	b	b	b	c	c	c	b	c	b	605705
c	c	c	c	c	c	a	1	a	a	c	c	c	a	c	1	605706
c	c	c	c	c	c	c	b	c	c	c	c	c	b	c	b	605707
c	c	c	c	c	c	b	b	b	b	c	c	c	b	c	b	605708
c	c	c	c	c	a	a	b	a	a	c	c	c	c	c	b	605709
c	c	c	c	c	c	c	a	c	c	c	c	c	a	c	a	605710

			Number of Non-Government Medical Amenities available.							Availability of drinking water - (Yes / No)			
Sl.No	Name of the village	Location code no.	Charitable non Govt. hospital/Nursing home.	Medical practitioner with MBBS Degree	Medical practitioner with other degree	Medical practitioner with no degree	Traditional practitioner and faith healer .	Medicine Shop	Others	Tap water (Treated/Untreated)	Well water (Covered / Uncovered well)	Hand Pump	Tube wells / Bore well
1	2	3	32	33	34	35	36	37	38	39	40	41	42
Name of CD Block:-Holalkere													
70	Talikatti	605688	0	0	0	0	0	0	0	Yes	Yes	Yes	Yes
71	T.Vaderahalli	605689	0	0	0	0	0	0	0	Yes	No	Yes	Yes
72	Amblihalli	605690						Un-inhabited					
73	Ramagiri	605691	0	0	0	0	0	2	0	Yes	Yes	Yes	Yes
74	Ramagiri Kaval	605692	0	0	0	0	0	0	0	No	No	No	No
75	Gollarahalli	605693	0	0	0	0	0	0	0	Yes	No	Yes	Yes
76	Narayanagondanahalli	605694	0	0	0	0	0	0	0	Yes	No	Yes	Yes
77	Uganekatte	605695	0	0	1	0	0	0	0	Yes	No	Yes	Yes
78	Gowdihalli	605696	0	0	0	0	0	0	0	No	No	Yes	Yes
79	Gangasamudra	605697	0	0	1	0	0	0	0	Yes	No	Yes	Yes
80	Talagatta	605698	0	0	1	0	0	0	0	Yes	No	Yes	No
81	Rangaiahnadurga Kaval	605699	0	0	1	0	0	0	0	Yes	Yes	Yes	Yes
82	Kenchapura	605700	0	0	0	0	0	0	0	Yes	No	Yes	Yes
83	Devarahosahalli	605701	0	0	1	0	0	0	0	Yes	No	Yes	Yes
84	Thuppadahalli	605702	0	0	0	0	0	0	0	Yes	Yes	Yes	Yes
85	Singenahalli	605703	0	0	1	0	0	0	0	Yes	No	Yes	Yes
86	Kanivehalli	605704	0	0	0	0	0	0	0	Yes	Yes	Yes	Yes
87	Muddapura	605705	0	0	0	0	0	0	0	Yes	Yes	Yes	Yes
88	Bidarakere	605706	0	0	0	0	0	0	0	Yes	Yes	Yes	Yes
89	Mallenahalli	605707	0	0	0	0	0	0	0	Yes	Yes	Yes	Yes
90	Arabagatta	605708	0	0	0	0	0	0	0	Yes	Yes	Yes	Yes
91	G.Vaderahalli	605709	0	0	0	0	0	0	2	Yes	No	Yes	No
92	Gundasamudra	605710	0	0	0	0	0	0	0	Yes	No	Yes	Yes

Village Directory
Land use(as in 2009)

Availability of drinking water - (Yes / No)				Availability of toilet & others (Yes / No)				Communication and transport facilities (If amenities available code -Yes is given except for Village Pin Code ,If not available within the village , the distance range code viz; a for < 5 Kms, b for 5-10 Kms and c for 10+ kms of nearest place where facility is available is given).							
Spring	River / Canal	Tank / Pond / Lake	Others	Community toilet including bath.	Community toilet excluding bath.	Rural sanitary mart or sanitary hardware outlet available near the village.	Community bio- gas or recycle of waste for productive use.	Post office(PO)	Sub post office (SPO)	Post & Telegraph office (P&TO)	Village Pin Code	Telephones (Land lines)	Public call office (PCO)	Mobile phone coverage	Location code no.
43	44	45	46	47	48	49	50	51	52	53	54	55	56	57	3
															Location Code:0074
No	No	No	No	No	No	No	No	b	Yes	c	577539	Yes	Yes	Yes	605688
No	No	No	No	No	No	No	No	c	a	c	577539	Yes	b	Yes	605689
							Un-inhabited								605690
No	No	Yes	No	No	Yes	No	No	Yes	b	c	577539	Yes	Yes	Yes	605691
No	No	No	Yes	No	No	No	No	c	b	c	577539	a	a	Yes	605692
No	No	No	No	No	No	No	No	c	a	c	577557	Yes	Yes	Yes	605693
No	No	No	No	No	No	No	No	c	Yes	c	577526	Yes	Yes	Yes	605694
No	No	No	No	No	No	No	No	c	a	c	577526	Yes	Yes	Yes	605695
No	No	Yes	No	No	No	No	No	c	Yes	c	577539	Yes	b	Yes	605696
No	No	Yes	No	No	No	No	No	c	Yes	c	577536	Yes	b	Yes	605697
Yes	No	Yes	No	No	No	No	No	c	Yes	Yes	577535	Yes	a	Yes	605698
No	No	No	No	No	No	No	No	c	a	a	577536	Yes	a	Yes	605699
No	No	No	No	No	No	No	No	c	a	b	577539	Yes	b	Yes	605700
No	No	No	No	No	No	No	No	c	a	c	577539	Yes	Yes	Yes	605701
No	No	No	No	No	No	No	No	c	Yes	Yes	577539	Yes	Yes	Yes	605702
No	No	No	No	No	No	No	No	c	Yes	c	577539	Yes	b	Yes	605703
No	No	No	No	No	No	No	No	c	b	c	577539	Yes	b	Yes	605704
No	No	No	No	No	No	No	Yes	c	Yes	c	577539	Yes	Yes	Yes	605705
No	No	No	No	No	No	No	Yes	Yes	a	c	577554	Yes	Yes	Yes	605706
No	No	No	No	No	No	No	Yes	c	b	c	577518	Yes	Yes	Yes	605707
No	No	No	No	No	No	No	Yes	c	Yes	c	577539	Yes	Yes	Yes	605708
No	No	No	No	No	No	No	No	c	b	b	577539	Yes	b	Yes	605709
No	No	Yes	No	No	No	No	No	b	a	c	577539	b	b	Yes	605710

Communication and transport facilities (If amenities available code - Yes is given except for Village Pin Code ,If not available within the village , the distance range code viz; a for < 5 Kms, b for 5-10 Kms and c for 10+ kms of nearest place where facility is available is given).

Sl.No	Name of the village	Location code no.	Internet cafes/ Common service centre (CSC)	Private courier facility	Bus service (Public & Private)	Railway stations	Auto/Modified Autos	Taxis and Vans	Tractors	Cycle-pulled rickshaws(Manual & Machine driven)	Carts driven by animals	Sea /River ferry service
1	2	3	58	59	60	61	62	63	64	65	66	67
Name of CD Block:-Holalkere												
70	Talikatti	605688	c	c	Yes	a	Yes	c	Yes	c	Yes	c
71	T.Vaderahalli	605689	c	c	a	a	b	c	c	c	b	c
72	Amblihalli	605690					Un-inhabited					
73	Ramagiri	605691	Yes	Yes	Yes	Yes	Yes	Yes	Yes	Yes	b	c
74	Ramagiri Kaval	605692	c	c	a	c	b	c	c	c	b	c
75	Gollarahalli	605693	c	c	Yes	a	Yes	Yes	Yes	c	Yes	c
76	Narayanagondanahalli	605694	c	c	Yes	c	Yes	Yes	Yes	c	Yes	c
77	Uganekatte	605695	c	c	Yes	b	Yes	Yes	Yes	c	Yes	c
78	Gowdihalli	605696	c	c	Yes	b	b	Yes	Yes	Yes	Yes	c
79	Gangasamudra	605697	c	Yes	Yes	b	Yes	Yes	c	c	b	c
80	Talagatta	605698	c	c	Yes	a	Yes	c	a	c	b	c
81	Rangaiahnadurga Kaval	605699	c	c	Yes	a	Yes	Yes	Yes	c	b	c
82	Kenchapura	605700	c	c	Yes	b	Yes	Yes	Yes	c	b	c
83	Devarahosahalli	605701	c	c	Yes	a	b	c	Yes	c	Yes	c
84	Thuppadahalli	605702	c	c	Yes	b	b	c	Yes	c	Yes	c
85	Singenahalli	605703	c	c	Yes	b	Yes	Yes	Yes	c	b	c
86	Kanivehalli	605704	c	c	Yes	b	Yes	Yes	Yes	c	b	c
87	Muddapura	605705	c	c	Yes	b	b	Yes	Yes	Yes	Yes	c
88	Bidarakere	605706	c	c	Yes	Yes	b	Yes	Yes	Yes	Yes	c
89	Mallenahalli	605707	c	c	Yes	b	Yes	Yes	Yes	Yes	Yes	c
90	Arabagatta	605708	c	c	Yes	b	Yes	Yes	Yes	Yes	Yes	c
91	G.Vaderahalli	605709	c	c	Yes	b	b	c	b	c	b	c
92	Gundasamudra	605710	c	c	Yes	b	b	c	c	c	b	c

Village Directory
Land use(as in 2009)

Village connected to highways,village roads, banks & credit societies (If amenities available code -Yes is given, If not available within the village , the distance range code viz; a for < 5 Kms, b for 5-10 Kms and c for 10+ kms of nearest place where facility is available is given).												Availability of miscellaneous facilities (If amenities available code -Yes is given, If not available within the village , the distance range code viz; a for < 5 Kms, b for 5-10 Kms and c for 10+ kms of nearest place where facility is available is given).				
Connected to national highway(NH)	Connected to state highway(SH)	Connected to major district road (MDR)	Connected to others district road	Pucca roads	Kutchcha roads	Water bounded macadam(WBM) roads	Navigable waterway (river/canal)(NW)	Footpaths (FP)	Commercial & Co-operative Banks	ATM	Agricultural Credit Societies	Self-Help Group (SHG)	Public distribution system (PDS) shop	Mandis / Regular market	Weekly Haat	Location code no.
68	69	70	71	72	73	74	75	76	77	78	79	80	81	82	83	3
																Location Code:0074
b	c	Yes	Yes	Yes	Yes	b	b	Yes	Yes	a	a	Yes	Yes	a	Yes	605688
b	c	c	c	a	Yes	b	b	Yes	c	c	c	Yes	b	c	a	605689
							Un-inhabited									605690
b	c	c	Yes	Yes	Yes	b	b	Yes	Yes	c	Yes	Yes	Yes	c	Yes	605691
c	c	c	c	a	Yes	b	b	Yes	b	c	b	a	a	c	a	605692
c	c	c	Yes	Yes	Yes	Yes	b	Yes	a	c	a	Yes	a	c	b	605693
c	Yes	Yes	Yes	Yes	Yes	Yes	b	Yes	Yes	c	b	Yes	Yes	c	Yes	605694
c	Yes	Yes	Yes	Yes	Yes	Yes	b	Yes	b	c	a	Yes	Yes	c	b	605695
c	c	c	c	Yes	Yes	b	b	Yes	c	c	a	Yes	Yes	c	b	605696
c	c	c	c	a	Yes	Yes	Yes	Yes	c	c	Yes	Yes	Yes	c	b	605697
c	c	c	c	Yes	Yes	b	b	Yes	c	c	c	Yes	Yes	c	b	605698
c	c	Yes	Yes	Yes	Yes	Yes	b	Yes	a	c	c	Yes	a	c	a	605699
c	c	Yes	Yes	Yes	Yes	Yes	a	Yes	b	c	c	Yes	a	c	b	605700
c	c	c	c	a	Yes	Yes	b	Yes	c	c	c	Yes	a	c	b	605701
c	c	c	c	a	Yes	Yes	a	Yes	c	c	c	Yes	Yes	c	b	605702
c	c	Yes	Yes	Yes	Yes	Yes	b	Yes	b	c	c	Yes	Yes	c	b	605703
c	c	Yes	Yes	Yes	Yes	Yes	c	Yes	b	c	c	Yes	a	c	b	605704
c	c	c	c	Yes	Yes	b	b	Yes	b	c	b	Yes	b	c	b	605705
c	c	c	c	Yes	Yes	b	c	Yes	a	c	a	Yes	Yes	c	a	605706
c	c	c	c	Yes	Yes	b	c	Yes	b	c	Yes	Yes	b	c	b	605707
c	c	c	c	Yes	Yes	b	c	Yes	b	c	b	Yes	b	c	b	605708
c	c	c	Yes	Yes	Yes	b	c	Yes	c	c	c	a	b	c	b	605709
c	c	c	c	Yes	Yes	b	Yes	Yes	c	c	c	Yes	b	c	b	605710

Availability of miscellaneous facilities (If amenities available code -Yes is given, If not available within the village , the distance range code viz; a for < 5 Kms, b for 5-10 Kms and c for 10+ kms of nearest place where facility is available is given).

Sl.No	Name of the village	Location code no.	Agricultural marketing society	Integrated Child Development Scheme (Nutritional Centres)	Anganwadi Centre (Nutritional Centres)	Others (Nutritional Centres)	ASHA (Accredited Social Health Activist)	Community centre with/without TV	Sports Field,	Sports Club / Recreation Centre	Cinema / Video Hall	Public Library	Public Reading Room	Newspaper Supply	Assembly Polling station	Birth & Death Registration Office
1	2	3	84	85	86	87	88	89	90	91	92	93	94	95	96	97
Name of CD Block:-Holalkere																
70	Talikatti	605688	c	Yes	Yes	b	Yes	a	a	a	a	Yes	Yes	Yes	Yes	Yes
71	T.Vaderahalli	605689	c	Yes	Yes	b	a	c	a	a	c	c	c	Yes	a	Yes
72	Amblihalli	605690					Un-inhabited									
73	Ramagiri	605691	c	Yes	Yes	b	Yes	Yes	Yes	Yes	c	Yes	Yes	Yes	Yes	Yes
74	Ramagiri Kaval	605692	c	a	a	b	a	a	b	b	b	a	a	a	a	Yes
75	Gollarahalli	605693	c	Yes	Yes	b	a	a	b	b	b	a	a	Yes	a	Yes
76	Narayanagondanahalli	605694	c	Yes	Yes	c	Yes	b	b	b	b	Yes	Yes	Yes	Yes	Yes
77	Uganekatte	605695	c	Yes	Yes	c	Yes	c	b	b	c	c	c	Yes	Yes	Yes
78	Gowdihalli	605696	c	Yes	Yes	b	Yes	Yes	b	b	c	c	c	Yes	Yes	Yes
79	Gangasamudra	605697	c	Yes	Yes	c	Yes	Yes	b	b	c	Yes	Yes	Yes	Yes	Yes
80	Talagatta	605698	c	Yes	Yes	b	Yes	c	b	b	b	c	c	Yes	Yes	Yes
81	Rangaiahnadurga Kaval	605699	c	Yes	Yes	a	Yes	c	b	b	c	a	a	Yes	Yes	Yes
82	Kenchapura	605700	c	Yes	Yes	b	b	c	b	c	c	b	b	Yes	Yes	Yes
83	Devarahosahalli	605701	c	Yes	Yes	c	Yes	c	b	c	c	c	c	Yes	Yes	Yes
84	Thuppadahalli	605702	c	Yes	Yes	Yes	Yes	c	b	c	c	Yes	Yes	Yes	Yes	Yes
85	Singenahalli	605703	c	Yes	Yes	b	Yes	c	b	c	c	b	b	Yes	Yes	Yes
86	Kanivehalli	605704	c	Yes	Yes	b	b	c	b	c	c	b	b	Yes	a	Yes
87	Muddapura	605705	c	Yes	Yes	b	a	Yes	b	c	c	b	b	Yes	Yes	Yes
88	Bidarakere	605706	c	Yes	Yes	b	Yes	Yes	b	c	c	Yes	Yes	Yes	Yes	Yes
89	Mallenahalli	605707	c	Yes	Yes	b	a	a	b	c	c	c	c	Yes	a	Yes
90	Arabagatta	605708	c	Yes	Yes	b	a	Yes	b	c	c	c	c	Yes	a	Yes
91	G.Vaderahalli	605709	c	Yes	Yes	b	a	a	b	c	c	c	c	a	a	Yes
92	Gundasamudra	605710	c	Yes	Yes	c	b	c	b	c	c	c	c	Yes	Yes	Yes

Village Directory
Land use(as in 2009)

Availability of electricity (Yes/No)				Land Use								
				Nearest Town	Area under different types of land use (in hectares rounded up to one decimal place)							
Power Supply for Domestic Use (ED)	Power Supply for Agricultural Use (EAG)	Power Supply for Commercial Use (EC)	Power Supply for All Uses (EA)	Name	Distance range code i.e. a for < 5 Kms, b for 5-10 Kms and c for 10+ kms .	Forests	Area under Non-agricultural Uses	Barren and Un-cultivable land	Permanent Pastures and Other Grazing Lands	Land Under Miscellaneous Tree Crops etc.	Culturable Waste Land	Location code no.
98	99	100	101	102	103	104	105	106	107	108	109	3
												Location Code:0074
No	No	No	Yes	HOLALKERE	c	0	51.2	20.3	134.8	0	0	605688
No	No	No	Yes	HOLALKERE	c	0	12.3	0	18.5	0	8.1	605689
Un-inhabited						0	0	0	0	0	0	605690
No	No	No	Yes	HOLALKERE	c	0	62.9	21.1	137.5	0	0	605691
No	No	No	Yes	HOLALKERE	c	0	54.3	655.4	511.5	3.3	126.5	605692
No	No	No	Yes	HOLALKERE	c	0	1.4	17.9	148.1	0	0	605693
No	No	No	Yes	HOLALKERE	c	0	10.3	13	169.2	0	0	605694
No	No	No	Yes	HOLALKERE	c	45.4	13.8	9.8	132.8	0.3	0	605695
No	No	No	Yes	HOLALKERE	c	0	23.2	14.2	147	0	0.4	605696
No	No	No	Yes	HOLALKERE	c	0	10	91	82	0	0	605697
No	No	No	Yes	HOLALKERE	c	0	0	56.2	0	0	44.5	605698
No	No	No	Yes	HOLALKERE	c	1006	0	183	4	0	0	605699
No	No	No	Yes	HOLALKERE	c	0	6.2	8.5	62	0	0	605700
No	No	No	Yes	HOLALKERE	c	0	10.7	3.7	185.7	0	0	605701
No	No	No	Yes	HOLALKERE	c	578.4	13.4	14.8	359.6	0	0	605702
No	No	No	Yes	HOLALKERE	c	111.5	0	62.5	0	0	10.3	605703
No	No	No	Yes	HOLALKERE	c	0	0	31.2	206.6	0	0	605704
No	No	No	Yes	HOLALKERE	c	0	5.5	116.6	272.3	0	0	605705
No	No	No	Yes	HOLALKERE	c	0	31	9.8	163.5	0	0.7	605706
No	No	No	Yes	HOLALKERE	c	0	4	11.3	34.9	0	0	605707
No	No	No	Yes	HOSADURGA	c	0	7.6	13.4	78.5	0	0	605708
No	No	No	Yes	HOSADURGA	c	0	2	20	14.5	0	0	605709
No	No	No	Yes	HOSADURGA	c	0	0	19	10	0	0	605710

Sl.No	Name of the village	Location code no.	Land Use: Area under different types of land use (in hectares rounded up to one decimal place)					Area irrigated by source (in hectare).				
			Fallow lands other than current fallows	Current Fallows	Net Area Sown	Total Irrigated Land Area	Total Un-irrigated Land Area	Canals (C)	Wells/Tube-wells(W/TW)	Tanks/Lakes(T/L)	Water Falls(WF)	Others(O)
1	2	3	110	111	112	113	114	115	116	117	118	119
Name of CD Block:-Holalkere												
70	Talikatti	605688	0	0	599	50.6	548.4	0	50.6	0	0	0
71	T.Vaderahalli	605689	0	0	78	18	60	0	18	0	0	0
72	Amblihalli	605690	0	0	0	0	0	0	0	0	0	0
73	Ramagiri	605691	0	0	580.5	51.5	529	0	51.5	0	0	0
74	Ramagiri Kaval	605692	0	0	14.4	0	14.4	0	0	0	0	0
75	Gollarahalli	605693	0	0	345.1	12	333.1	0	12	0	0	0
76	Narayanagondanahalli	605694	0	0	537	133	404	0	133	0	0	0
77	Uganekatte	605695	0	0	639.3	27	612.3	0	27	0	0	0
78	Gowdihalli	605696	0	0	636.6	92.7	543.9	0	92.7	0	0	0
79	Gangasamudra	605697	60	0	646.6	70	576.6	0	0	70	0	0
80	Talagatta	605698	0	0	538.9	113.1	425.8	0	76.7	36.4	0	0
81	Rangaiahnadurga Kaval	605699	0	0	495	14	481	0	14	0	0	0
82	Kenchapura	605700	0	0	296	3	293	0	3	0	0	0
83	Devarahosahalli	605701	0	18.7	336	97.5	238.5	0	97.5	0	0	0
84	Thuppadahalli	605702	0	14.3	612.7	207.7	405	0	207.7	0	0	0
85	Singenahalli	605703	0	0	333.1	34	299.1	0	34	0	0	0
86	Kanivehalli	605704	0	0	240.1	7.7	232.4	0	7.7	0	0	0
87	Muddapura	605705	0	0	330	7.7	322.4	0	7.7	0	0	0
88	Bidarakere	605706	0	0	576.7	45.1	531.5	0	45.1	0	0	0
89	Mallenahalli	605707	0	0	252.5	7.7	244.8	0	7.7	0	0	0
90	Arabagatta	605708	0	0	297.4	19.4	278	0	19.4	0	0	0
91	G.Vaderahalli	605709	0	0	184	19	165	0	19	0	0	0
92	Gundasamudra	605710	0	0	110	8	102	0	8	0	0	0

Name of three most important commodities manufactured

First	Second	Third	Name of the village	Location code no.
120	121	122	2	3
				Location Code:0074
-	-	-	Talikatti	549
Coir Products	-	-	T.Vaderahalli	550
	Un-inhabited		Amblihalli	551
Coir Products	-	-	Ramagiri	552
-	-	-	Ramagiri Kaval	553
-	-	-	Gollarahalli	554
-	-	-	Narayanagondanahalli	555
-	-	-	Uganekatte	556
-	-	-	Gowdihalli	557
-	-	-	Gangasamudra	558
-	-	-	Talagatta	559
-	-	-	Rangaiahnadurga Kaval	560
-	-	-	Kenchapura	561
-	-	-	Devarahosahalli	562
-	-	-	Thuppadahalli	563
-	-	-	Singenahalli	564
-	-	-	Kanivehalli	565
-	-	-	Muddapura	566
-	-	-	Bidarakere	567
-	-	-	Mallenahalli	568
-	-	-	Arabagatta	569
-	-	-	G.Vaderahalli	570
-	-	-	Gundasamudra	571

Sl.No	Name of the village	Location code no.	Total area of the village (in hectares rounded up to one decimal place)	Total population (2011 census)	Number of households (2011 census)	Number of educational amenities available. (If not available within the village , the distance range code viz; a for < 5 Kms, b for 5-10 Kms and c for 10+ kms of nearest place where facility is available is given).								
						Pre-Primary school (PP)	Primary school (P)	Middle school (M)	Secondary School (S)	Senior Secondary school (SS)	Degree college of arts science & commerce (ASC)	Engineering college(EC)	Medical college (MC)	Management institute (MI)
1	2	3	4	5	6	7	8	9	10	11	12	13	14	15
Name of CD Block:-Holalkere														
93	Jakkanahalli	605711	255.5	379	83	1	1	a	a	b	c	c	a	c
94	Channasamudra	605712	294.1	569	134	1	1	a	a	a	c	c	a	c
95	Bommenahalli	605713	368	912	225	1	1	1	a	b	c	c	c	c
96	Chikkandavadi	605714	308.5	2350	493	1	1	1	a	a	c	c	a	c
97	Sadarahalli	605715	975.9	0	0						Un-inhabited			
98	Keshavapura	605716	496.6	545	115	1	1	1	b	b	c	c	c	c
99	Hanumanakatte	605717	477	268	64	1	1	a	a	a	c	c	c	c
100	Arasanaghatta	605718	925.6	1778	388	2	2	2	a	b	c	c	c	c
101	Makunte	605719	240.6	0	0						Un-inhabited			
102	Channapatna	605720	451.1	606	149	1	1	1	a	a	c	c	c	c
103	Apparasanahalli	605721	420.1	958	208	1	1	1	a	b	b	c	c	c
104	Dasarahalli Inam	605722	106.8	294	57	1	1	a	a	b	b	c	c	c
105	Harenahalli	605723	382.3	367	84	1	1	a	a	b	b	c	a	c
106	Garaga	605724	278.2	0	0						Un-inhabited			
107	Gilkenahalli	605725	1033.4	1545	366	1	1	1	b	b	b	c	c	c
108	Garaga Forest	605726	908.5	121	25	1	1	a	b	b	b	c	c	c
109	Chatnahalli	605727	329.8	0	0						Un-inhabited			
110	Adanur	605728	678.4	2310	512	2	2	1	1	b	b	c	c	c
111	Padigatte	605729	623.1	1019	230	1	1	1	b	b	b	c	c	c
112	Agrahara	605730	320.1	374	73	1	1	a	a	b	b	c	c	b
113	Hulemalali	605731	725.2	1120	261	1	1	1	a	b	c	c	c	c
114	Shivapura	605732	495.7	1700	395	2	2	1	1	a	c	c	c	c
115	Kunugali	605733	711.7	911	219	1	1	1	a	b	b	c	a	b

Number of educational amenities available. (If not available within the village , the distance range code viz; a for < 5 Kms, b for 5-10 Kms and c for 10+ kms of nearest place where facility is available is given).					Number of Medical Amenities available. (If not available within the village , the distance range code viz; a for < 5 Kms, b for 5-10 Kms and c for 10+ kms of nearest place where facility is available is given).											
Polytechnic (Pt)	Vocational training school /TTI	Non-formal training centre (NFTC)	Special school for disabled (SSD)	Others (specify)	Community health centre (CHC)	Primary health centre (PHC)	Primary health sub centre (PHS)	Maternity and child welfare centre (MCW)	T.B. clinic (TBC)	Hospital-allopathic (HA)	Hospital-alternative medicine (HO)	Dispensary (D)	Veterinary hospital (VH)	Mobile health clinic(MHC)	Family welfare centre (FWC)	Location code no.
16	17	18	19	20	21	22	23	24	25	26	27	28	29	30	31	3
																Location Code:0074
c	c	c	c	c	c	a	b	a	a	c	c	c	b	c	b	605711
c	c	c	c	c	c	b	b	b	b	c	c	c	a	c	b	605712
c	c	c	c	c	c	a	b	a	a	c	c	c	b	c	b	605713
c	c	c	c	c	a	a	1	a	a	c	c	c	a	c	1	605714
					Un-inhabited											605715
c	c	c	c	c	b	b	b	b	b	b	b	c	b	c	b	605716
c	c	c	c	c	c	b	b	b	b	c	c	c	b	c	b	605717
c	c	c	c	c	c	b	b	b	b	c	c	c	b	c	b	605718
					Un-inhabited											605719
c	c	c	c	c	a	a	a	a	a	a	a	a	a	c	a	605720
c	b	b	c	c	b	a	a	a	a	b	b	b	a	b	a	605721
c	b	b	c	c	b	b	b	b	b	b	c	b	b	b	b	605722
c	b	b	c	c	b	b	b	b	b	b	c	b	b	c	b	605723
					Un-inhabited											605724
c	b	b	c	c	b	b	b	b	b	b	b	b	b	c	b	605725
c	b	b	c	c	b	b	b	b	b	b	c	b	b	b	b	605726
					Un-inhabited											605727
c	b	b	c	c	b	b	b	b	b	b	c	b	b	b	b	605728
c	b	b	c	c	b	b	b	b	b	b	c	b	b	b	b	605729
c	b	b	c	c	b	b	b	b	b	b	b	b	b	c	b	605730
c	c	c	c	c	a	a	b	a	a	c	c	c	c	c	b	605731
c	c	c	c	c	c	1	2	1	1	a	c	c	a	c	2	605732
c	b	b	c	c	a	a	b	a	a	b	b	b	b	c	b	605733

Sl.No	Name of the village	Location code no.	Number of Non-Government Medical Amenities available.							Availability of drinking water - (Yes / No)			
			Charitable non Govt. hospital/Nursing home.	Medical practitioner with MBBS Degree	Medical practitioner with other degree	Medical practitioner with no degree	Traditional practitioner and faith healer .	Medicine Shop	Others	Tap water (Treated/Untreated)	Well water (Covered / Uncovered well)	Hand Pump	Tube wells / Bore well
1	2	3	32	33	34	35	36	37	38	39	40	41	42
Name of CD Block:-Holalkere													
93	Jakkanahalli	605711	0	0	0	0	0	0	0	No	No	Yes	Yes
94	Channasamudra	605712	0	0	0	0	0	0	0	No	No	Yes	Yes
95	Bommenahalli	605713	0	0	0	0	0	0	0	No	No	Yes	Yes
96	Chikkandavadi	605714	0	0	0	0	0	0	0	Yes	No	Yes	Yes
97	Sadarahalli	605715						Un-inhabited					
98	Keshavapura	605716	0	0	0	0	0	0	0	Yes	No	Yes	Yes
99	Hanumanakatte	605717	0	0	0	0	0	0	0	No	No	Yes	Yes
100	Arasanaghatta	605718	0	0	1	0	0	0	0	No	No	Yes	Yes
101	Makunte	605719						Un-inhabited					
102	Channapatna	605720	0	0	0	0	0	0	0	Yes	No	Yes	Yes
103	Apparasanahalli	605721	0	0	0	0	0	0	0	No	No	Yes	Yes
104	Dasarahalli Inam	605722	0	0	0	0	0	0	0	No	No	Yes	Yes
105	Harenahalli	605723	0	0	0	0	0	0	0	No	No	Yes	Yes
106	Garaga	605724						Un-inhabited					
107	Gilkenahalli	605725	0	0	1	0	0	0	0	Yes	No	Yes	No
108	Garaga Forest	605726	0	0	0	0	0	0	0	No	No	Yes	No
109	Chatnahalli	605727						Un-inhabited					
110	Adanur	605728	0	0	1	0	0	0	0	Yes	No	Yes	Yes
111	Padigatte	605729	0	0	1	0	0	0	0	Yes	No	Yes	No
112	Agrahara	605730	0	0	0	0	0	0	0	Yes	No	Yes	Yes
113	Hulemalali	605731	0	0	1	0	0	0	0	Yes	No	Yes	Yes
114	Shivapura	605732	0	0	0	0	0	1	0	Yes	No	Yes	Yes
115	Kunugali	605733	0	0	0	0	0	0	0	Yes	No	Yes	Yes

Village Directory
Land use(as in 2009)

Availability of drinking water - (Yes / No)				Availability of toilet & others (Yes / No)				Communication and transport facilities (If amenities available code -Yes is given except for Village Pin Code ,If not available within the village , the distance range code viz; a for < 5 Kms, b for 5-10 Kms and c for 10+ kms of nearest place where facility is available is given).							
Spring	River / Canal	Tank / Pond / Lake	Others	Community toilet including bath.	Community toilet excluding bath.	Rural sanitary mart or sanitary hardware outlet available near the village.	Community bio- gas or recycle of waste for productive use.	Post office(PO)	Sub post office (SPO)	Post & Telegraph office (P&TO)	Village Pin Code	Telephones (Land lines)	Public call office (PCO)	Mobile phone coverage	Location code no.
43	44	45	46	47	48	49	50	51	52	53	54	55	56	57	3
															Location Code:0074
No	No	No	No	No	No	No	No	c	a	c	577539	Yes	b	Yes	605711
No	No	No	No	No	No	No	No	c	a	c	577539	Yes	b	Yes	605712
No	No	Yes	No	No	No	No	No	c	a	c	577557	Yes	b	Yes	605713
No	No	Yes	No	No	No	No	No	a	Yes	c	577523	Yes	Yes	Yes	605714
							Un-inhabited								605715
No	No	Yes	Yes	No	No	No	No	a	a	c	577557	Yes	Yes	Yes	605716
No	No	No	No	No	No	No	No	b	a	b	577557	b	b	Yes	605717
No	No	No	No	No	No	No	No	b	a	c	577526	Yes	b	Yes	605718
							Un-inhabited								605719
No	No	Yes	No	No	No	No	No	a	a	c	577526	Yes	Yes	Yes	605720
No	No	No	No	No	No	No	No	b	a	b	577526	a	a	Yes	605721
No	No	No	No	No	No	No	No	b	a	b	577523	b	b	Yes	605722
No	No	No	No	No	No	No	No	b	a	b	577526	b	b	Yes	605723
							Un-inhabited								605724
No	No	Yes	No	No	No	No	No	b	Yes	b	577526	Yes	b	Yes	605725
No	No	No	No	No	No	No	No	b	a	b	577523	b	b	Yes	605726
							Un-inhabited								605727
No	No	No	No	No	No	No	No	b	Yes	b	577526	Yes	b	Yes	605728
No	No	Yes	No	No	No	No	No	a	b	b	577526	b	b	Yes	605729
No	No	No	No	No	No	No	No	a	a	b	577531	Yes	Yes	Yes	605730
No	No	No	No	No	No	No	No	a	a	c	577531	Yes	Yes	Yes	605731
No	No	No	No	No	No	No	No	a	Yes	c	577531	a	a	Yes	605732
No	No	Yes	No	No	No	No	No	b	Yes	b	577531	Yes	Yes	Yes	605733

Communication and transport facilities (If amenities available code - Yes is given except for Village Pin Code ,If not available within the village , the distance range code viz; a for < 5 Kms, b for 5-10 Kms and c for 10+ kms of nearest place where facility is available is given).

Sl.No	Name of the village	Location code no.	Internet cafes/ Common service centre (CSC)	Private courier facility	Bus service (Public & Private)	Railway stations	Auto/Modified Autos	Taxis and Vans	Tractors	Cycle-pulled rickshaws(Manual & Machine driven)	Carts driven by animals	Sea /River ferry service
1	2	3	58	59	60	61	62	63	64	65	66	67
Name of CD Block:-Holalkere												
93	Jakkanahalli	605711	c	c	a	b	Yes	Yes	a	Yes	Yes	c
94	Channasamudra	605712	c	c	a	b	Yes	Yes	Yes	Yes	Yes	c
95	Bommenahalli	605713	c	c	a	a	Yes	Yes	Yes	Yes	Yes	c
96	Chikkandavadi	605714	c	c	Yes	c	Yes	Yes	Yes	Yes	Yes	c
97	Sadarahalli	605715					Un-inhabited					
98	Keshavapura	605716	c	c	b	b	Yes	c	Yes	Yes	Yes	c
99	Hanumanakatte	605717	c	c	b	a	b	c	Yes	c	Yes	c
100	Arasanaghatta	605718	c	c	Yes	a	b	Yes	Yes	c	Yes	c
101	Makunte	605719					Un-inhabited					
102	Channapatna	605720	c	c	a	a	Yes	c	Yes	Yes	Yes	c
103	Apparasanahalli	605721	b	b	a	a	Yes	Yes	Yes	b	Yes	c
104	Dasarahalli Inam	605722	b	b	a	b	Yes	Yes	Yes	b	Yes	c
105	Harenahalli	605723	b	b	a	b	b	b	Yes	b	b	c
106	Garaga	605724					Un-inhabited					
107	Gilkenahalli	605725	b	b	Yes	c	b	b	Yes	b	Yes	c
108	Garaga Forest	605726	b	b	b	c	b	b	b	b	b	c
109	Chatnahalli	605727					Un-inhabited					
110	Adanur	605728	b	b	Yes	b	b	b	c	b	b	c
111	Padigatte	605729	b	b	Yes	b	b	b	c	b	b	c
112	Agrahara	605730	b	b	b	b	b	b	Yes	b	Yes	c
113	Hulemalali	605731	c	c	Yes	c	Yes	c	Yes	Yes	Yes	c
114	Shivapura	605732	c	c	Yes	b	b	Yes	Yes	c	Yes	c
115	Kunugali	605733	b	b	b	c	Yes	Yes	Yes	b	Yes	c

Village Directory
Land use(as in 2009)

Village connected to highways,village roads, banks & credit societies (If amenities available code -Yes is given, If not available within the village , the distance range code viz; a for < 5 Kms, b for 5-10 Kms and c for 10+ kms of nearest place where facility is available is given).										Availability of miscellaneous facilities (If amenities available code -Yes is given, If not available within the village , the distance range code viz; a for < 5 Kms, b for 5-10 Kms and c for 10+ kms of nearest place where facility is available is given).							
Connected to national highway(NH)	Connected to state highway(SH)	Connected to major district road (MDR)	Connected to others district road	Pucca roads	Kutchcha roads	Water bounded macadam(WBM) roads	Navigable waterway (river/canal)(NW)	Footpaths (FP)	Commercial & Co-operative Banks	ATM	Agricultural Credit Societies	Self-Help Group (SHG)	Public distribution system (PDS) shop	Mandis / Regular market	Weekly Haat	Location code no.	
68	69	70	71	72	73	74	75	76	77	78	79	80	81	82	83	3	
																Location Code:0074	
c	c	c	c	a	Yes	Yes	c	Yes	c	c	c	Yes	b	c		b	605711
c	c	c	c	Yes	Yes	Yes	c	Yes	c	c	c	Yes	b	c		b	605712
c	c	c	c	Yes	Yes	Yes	c	Yes	c	c	c	Yes	b	c		b	605713
c	c	c	c	Yes	Yes	Yes	c	Yes	a	a	a	Yes	Yes	a		a	605714
Un-inhabited																	605715
c	c	c	c	Yes	Yes	Yes	Yes	Yes	b	b	b	Yes	a	b		b	605716
c	c	c	c	a	Yes	b	b	Yes	c	c	c	a	b	b		b	605717
b	c	c	Yes	Yes	Yes	b	Yes	Yes	b	c	Yes	Yes	Yes	c		b	605718
Un-inhabited																	605719
b	c	c	c	Yes	Yes	Yes	b	Yes	a	a	a	Yes	b	a		a	605720
b	b	b	b	a	Yes	b	Yes	Yes	b	b	b	Yes	b	b		b	605721
b	b	b	b	a	Yes	b	b	Yes	b	b	b	a	a	b		b	605722
b	b	b	b	a	Yes	b	c	Yes	b	b	b	a	a	b		b	605723
Un-inhabited																	605724
a	b	b	b	b	Yes	Yes	c	Yes	b	b	b	Yes	Yes	b		b	605725
a	b	b	b	a	Yes	b	c	Yes	b	b	b	Yes	a	b		b	605726
Un-inhabited																	605727
b	Yes	Yes	b	Yes	Yes	b	Yes	Yes	b	b	b	Yes	Yes	b		b	605728
b	Yes	b	b	Yes	Yes	b	Yes	Yes	b	b	b	Yes	b	b		b	605729
b	b	b	b	a	Yes	Yes	Yes	Yes	b	b	a	Yes	b	b		b	605730
b	c	c	c	Yes	Yes	a	Yes	Yes	c	c	Yes	Yes	Yes	c		b	605731
a	c	c	c	a	Yes	b	c	Yes	b	c	Yes	Yes	Yes	c		b	605732
b	b	b	b	Yes	Yes	Yes	c	Yes	b	b	b	Yes	b	b		b	605733

Availability of miscellaneous facilities (If amenities available code -Yes is given, If not available within the village , the distance range code viz; a for < 5 Kms, b for 5-10 Kms and c for 10+ kms of nearest place where facility is available is given).

Sl.No	Name of the village	Location code no.	Agricultural marketing society	Integrated Child Development Scheme (Nutritional Centres)	Anganwadi Centre (Nutritional Centres)	Others (Nutritional Centres)	ASHA (Accredited Social Health Activist)	Community centre with/without TV	Sports Field,	Sports Club / Recreation Centre	Cinema / Video Hall	Public Library	Public Reading Room	Newspaper Supply	Assembly Polling station	Birth & Death Registration Office
1	2	3	84	85	86	87	88	89	90	91	92	93	94	95	96	97
Name of CD Block:-Holalkere																
93	Jakkanahalli	605711	c	Yes	Yes	b	a	Yes	b	c	c	c	a	Yes	a	Yes
94	Channasamudra	605712	c	Yes	Yes	b	a	Yes	b	c	c	c	a	Yes	Yes	Yes
95	Bommenahalli	605713	c	Yes	Yes	b	a	Yes	b	b	c	Yes	Yes	Yes	Yes	Yes
96	Chikkandavadi	605714	c	Yes	Yes	b	Yes	a	a	a	a	c	c	Yes	Yes	Yes
97	Sadarahalli	605715				Un-inhabited										
98	Keshavapura	605716	c	Yes	Yes	b	a	b	b	c	c	c	c	Yes	Yes	Yes
99	Hanumanakatte	605717	c	Yes	Yes	c	b	c	b	c	c	c	b	Yes	a	Yes
100	Arasanaghatta	605718	c	Yes	Yes	c	Yes	c	b	c	b	c	b	Yes	Yes	Yes
101	Makunte	605719				Un-inhabited										
102	Channapatna	605720	c	Yes	Yes	b	a	c	a	c	a	c	c	Yes	Yes	Yes
103	Apparasanahalli	605721	b	Yes	Yes	b	b	b	b	c	a	b	b	Yes	Yes	Yes
104	Dasarahalli Inam	605722	b	Yes	Yes	b	a	b	b	b	b	b	a	Yes	a	Yes
105	Harenahalli	605723	b	a	a	a	a	b	b	c	b	b	a	Yes	a	Yes
106	Garaga	605724				Un-inhabited										
107	Gilkenahalli	605725	b	Yes	Yes	b	Yes	Yes	b	b	b	b	b	Yes	Yes	Yes
108	Garaga Forest	605726	b	a	a	b	a	b	b	c	b	b	b	a	a	Yes
109	Chatnahalli	605727				Un-inhabited										
110	Adanur	605728	b	Yes	Yes	b	Yes	a	b	c	b	Yes	Yes	Yes	Yes	Yes
111	Padigatte	605729	b	Yes	Yes	b	Yes	b	b	b	b	b	b	Yes	Yes	Yes
112	Agrahara	605730	b	Yes	Yes	Yes	a	b	b	b	b	c	b	Yes	b	Yes
113	Hulemalali	605731	c	Yes	Yes	b	Yes	c	b	c	c	c	c	Yes	Yes	Yes
114	Shivapura	605732	c	Yes	Yes	Yes	Yes	c	b	c	c	Yes	Yes	Yes	Yes	Yes
115	Kunugali	605733	b	Yes	Yes	b	a	Yes	b	b	b	b	b	Yes	Yes	Yes

Village Directory
Land use(as in 2009)

Availability of electricity (Yes/No)				Land Use								
				Nearest Town	Area under different types of land use (in hectares rounded up to one decimal place)							
Power Supply for Domestic Use (ED)	Power Supply for Agricultural Use (EAG)	Power Supply for Commercial Use (EC)	Power Supply for All Uses (EA)	Name	Distance range code i.e. a for < 5 Kms, b for 5-10 Kms and c for 10+ kms .	Forests	Area under Non-agricultural Uses	Barren and Un-cultivable land	Permanent Pastures and Other Grazing Lands	Land Under Miscellaneous Tree Crops etc.	Culturable Waste Land	Location code no.
98	99	100	101	102	103	104	105	106	107	108	109	3
												Location Code:0074
No	No	No	Yes	HOLALKERE	c	0	3.4	4.4	9.3	0	0	605711
No	No	No	Yes	HOSADURGA	c	0	2.9	8.6	32.9	0	0	605712
No	No	No	Yes	HOSADURGA	c	0	2.5	7.7	48.2	0	30.2	605713
No	No	No	Yes	HOLALKERE	c	0	0	0	28	19.4	0	605714
Un-inhabited						0	0	0	0	0	0	605715
No	No	No	Yes	HOLALKERE	c	76.8	27	58.2	5.6	120.9	0	605716
No	No	No	Yes	HOLALKERE	c	0	34.3	0.9	115.4	0	7.7	605717
No	No	No	Yes	HOLALKERE	c	0	48.2	24.4	253	0	0	605718
Un-inhabited						0	0	0	0	0	0	605719
No	No	No	Yes	HOLALKERE	c	0	19.7	6.3	56.9	0	0	605720
No	No	No	Yes	HOLALKERE	b	0	24.8	3	11	0	0	605721
No	No	No	Yes	HOLALKERE	b	0	6.2	2.7	2.5	0	0	605722
No	No	No	Yes	HOLALKERE	b	0	19.1	10.1	97.2	0	0	605723
Un-inhabited						0	0	0	0	0	0	605724
No	No	No	Yes	HOLALKERE	b	0	161.2	12.6	370.3	0	0	605725
No	No	No	Yes	HOLALKERE	b	875.6	0	0	0	0	1.3	605726
Un-inhabited						0	0	0	0	0	0	605727
No	No	No	Yes	HOLALKERE	b	0	75	30.5	45.5	0	0	605728
No	No	No	Yes	HOLALKERE	b	0	30.1	16.1	63.3	0	0	605729
No	No	No	Yes	HOLALKERE	b	0	9	1.6	40.4	0	0	605730
No	No	No	Yes	HOLALKERE	c	0	70.4	19.5	70.6	0	0	605731
No	No	No	Yes	HOLALKERE	c	0	18.3	1.7	84.2	0	0	605732
No	No	No	Yes	HOLALKERE	b	0	29.2	8.9	76.9	0	0	605733

Sl.No	Name of the village	Location code no.	Land Use: Area under different types of land use (in hectares rounded up to one decimal place)					Area irrigated by source (in hectare).				
			Fallow lands other than current fallows	Current Fallows	Net Area Sown	Total Irrigated Land Area	Total Un-irrigated Land Area	Canals (C)	Wells/Tube-wells(W/TW)	Tanks/Lakes(T/L)	Water Falls(WF)	Others(O)
1	2	3	110	111	112	113	114	115	116	117	118	119
Name of CD Block:-Holalkere												
93	Jakkanahalli	605711	0	0	238.4	18.6	219.8	0	18.6	0	0	0
94	Channasamudra	605712	0	0	249.7	33.2	216.5	0	33.2	0	0	0
95	Bommenahalli	605713	0	0	279.3	29.2	250	0	29.2	0	0	0
96	Chikkandavadi	605714	0	0	261.1	81.9	179.2	0	81.9	0	0	0
97	Sadarahalli	605715	0	0	0	0	0	0	0	0	0	0
98	Keshavapura	605716	0	0	208.1	47.4	160.8	0	47.4	0	0	0
99	Hanumanakatte	605717	0	0	318.6	38.5	280.1	0	38.5	0	0	0
100	Arasanaghatta	605718	0	0	600	259.1	340.9	0	259.1	0	0	0
101	Makunte	605719	0	0	0	0	0	0	0	0	0	0
102	Channapatna	605720	0	0	368.3	220.3	147.9	0	220.3	0	0	0
103	Apparasanahalli	605721	0	0	381.3	107.8	273.5	0	107.8	0	0	0
104	Dasarahalli Inam	605722	0	0	95.4	30.4	65	0	30.4	0	0	0
105	Harenahalli	605723	0	0	255.9	125.1	130.8	0	125.1	0	0	0
106	Garaga	605724	0	0	0	0	0	0	0	0	0	0
107	Gilkenahalli	605725	0	0	489.4	85	404.4	0	85	0	0	0
108	Garaga Forest	605726	0	0	31.6	0	31.6	0	0	0	0	0
109	Chatnahalli	605727	0	0	0	0	0	0	0	0	0	0
110	Adanur	605728	0	0	527.4	248.2	279.2	0	248.2	0	0	0
111	Padigatte	605729	0	0	513.7	176.5	337.2	0	176.5	0	0	0
112	Agrahara	605730	0	0	269.1	58	211.2	0	58	0	0	0
113	Hulemalali	605731	0	0	564.8	153.9	410.8	0	153.9	0	0	0
114	Shivapura	605732	9.4	0	382	155.4	226.6	0	155.4	0	0	0
115	Kunugali	605733	0	0	596.7	152.7	444	0	152.7	0	0	0

Name of three most important commodities manufactured

First	Second	Third	Name of the village	Location code no.
120	121	122	2	3
				Location Code:0074
-	-	-	Jakkanahalli	572
-	-	-	Channasamudra	573
-	-	-	Bommenahalli	574
-	-	-	Chikkandavadi	575
	Un-inhabited		Sadarahalli	576
-	-	-	Keshavapura	577
-	-	-	Hanumanakatte	578
-	-	-	Arasanaghatta	579
	Un-inhabited		Makunte	580
-	-	-	Channapatna	581
-	-	-	Apparasanahalli	582
-	-	-	Dasarahalli Inam	583
-	-	-	Harenahalli	584
	Un-inhabited		Garaga	585
-	-	-	Gilkenahalli	586
-	-	-	Garaga Forest	587
	Un-inhabited		Chatnahalli	588
-	-	-	Adanur	589
-	-	-	Padigatte	590
-	-	-	Agrahara	591
-	-	-	Hulemalali	592
-	-	-	Shivapura	593
-	-	-	Kunugali	594

Sl.No	Name of the village	Location code no.	Total area of the village (in hectares rounded up to one decimal place)	Total population (2011 census)	Number of households (2011 census)	Number of educational amenities available. (If not available within the village , the distance range code viz; a for < 5 Kms, b for 5-10 Kms and c for 10+ kms of nearest place where facility is available is given).								
						Pre-Primary school (PP)	Primary school (P)	Middle school (M)	Secondary School (S)	Senior Secondary school (SS)	Degree college of arts science & commerce (ASC)	Engineering college(EC)	Medical college (MC)	Management institute (MI)
1	2	3	4	5	6	7	8	9	10	11	12	13	14	15
Name of CD Block:-Holalkere														
116	Gundimadu	605734	782.8	1771	392	2	2	2	a	a	b	c	c	b
117	Punajur	605735	336.2	956	204	2	2	2	a	b	b	c	c	b
118	Malkapura	605736	242.5	451	100	1	1	1	a	a	a	c	c	a
119	Cheeranahalli	605737	326.7	834	196	1	1	a	a	a	a	c	c	c
120	Halehalli	605738	623.2	1337	289	1	2	1	a	b	b	c	c	c
121	Kudineerakatti	605739	515.5	1240	298	1	2	1	a	a	a	c	a	c
122	Holalkere (Rural)	605740	2574.2	785	170	1	1	8	4	1	a	c	a	c
123	Amanahal	605741	199.4	634	132	1	1	a	a	a	a	c	c	c
124	Arehalli	605742	588.7	1964	461	2	6	1	1	a	a	c	c	c
125	Arehalli Kaval	605743	285.5	636	146	1	1	a	a	b	b	c	c	c
126	Kamasamudra	605744	251.4	1141	238	1	1	1	a	a	a	c	c	c
127	Malenahalli	605745	459.8	1026	239	1	3	1	a	b	b	c	c	c
128	Malenahalli Kaval	605746	86	257	59	1	1	a	a	b	b	c	c	c
129	Gunderi Kaval	605747	577.3	854	185	1	1	1	a	a	a	c	c	c
130	Bommanakatte	605748	412.3	1483	341	1	1	1	a	b	b	c	c	c
131	Lokadolalu	605749	953.7	789	166	1	2	1	a	a	b	c	a	c
132	Thirumalapura	605750	96.4	997	196	1	2	1	a	a	b	c	a	c
133	Hanumanahalli Kaval	605751	98.5	0	0						Un-inhabited			
134	Gunderi	605752	1411	2676	563	2	3	2	1	b	b	c	c	c
135	Edehalli	605753	394.8	1083	248	2	1	1	a	a	b	c	c	c
136	Viswanathanahalli	605754	614.7	1288	222	1	1	1	a	1	b	c	a	b
137	Dodderikatti	605755	202.5	0	0						Un-inhabited			
138	Santhenahalli	605756	965	960	225	1	1	1	a	a	b	c	a	b

Number of educational amenities available. (If not available within the village , the distance range code viz; a for < 5 Kms, b for 5-10 Kms and c for 10+ kms of nearest place where facility is available is given).

Number of Medical Amenities available. (If not available within the village , the distance range code viz; a for < 5 Kms, b for 5-10 Kms and c for 10+ kms of nearest place where facility is available is given).

Polytechnic (Pt)	Vocational training school /TTI	Non-formal training centre (NFTC)	Special school for disabled (SSD)	Others (specify)	Community health centre (CHC)	Primary health centre (PHC)	Primary health sub centre (PHS)	Maternity and child welfare centre (MCW)	T.B. clinic (TBC)	Hospital-allopathic (HA)	Hospital-alternative medicine (HO)	Dispensary (D)	Veterinary hospital (VH)	Mobile health clinic(MHC)	Family welfare centre (FWC)	Location code no.
16	17	18	19	20	21	22	23	24	25	26	27	28	29	30	31	3
																Location Code:0074
c	b	b	c	c	b	b	1	b	b	b	c	b	b	b	1	605734
c	b	b	c	c	b	b	b	b	b	b	c	b	b	c	b	605735
c	a	a	c	c	a	a	a	a	a	a	a	a	a	c	a	605736
c	a	a	c	c	a	c	a	c	c	a	c	a	a	c	a	605737
c	b	b	c	c	b	b	b	b	b	b	b	b	b	c	b	605738
c	a	a	c	c	a	a	1	a	a	a	a	a	a	c	1	605739
c	a	a	c	c	a	a	1	a	a	a	a	a	1	c	1	605740
c	a	a	c	c	a	a	a	a	a	a	a	a	a	c	a	605741
c	a	a	c	c	a	a	a	a	a	a	a	a	a	c	a	605742
c	b	b	c	c	b	b	b	b	b	b	b	b	b	c	b	605743
c	a	a	c	c	a	a	a	a	a	a	a	a	a	a	a	605744
c	b	b	c	c	b	b	b	b	b	b	c	1	b	c	b	605745
c	b	b	c	c	b	b	b	b	b	b	b	b	b	c	b	605746
c	a	a	c	c	a	a	a	a	a	a	a	a	a	c	a	605747
c	b	b	b	b	b	b	b	b	b	b	b	b	b	c	b	605748
c	b	b	c	b	b	b	b	b	b	b	b	b	a	c	b	605749
c	b	b	b	b	b	b	b	b	b	b	b	b	a	c	b	605750
					Un-inhabited											605751
c	b	b	b	b	b	1	b	1	1	b	b	b	1	c	b	605752
c	b	b	b	b	b	b	b	b	b	b	b	b	a	c	b	605753
c	b	b	b	b	b	b	b	b	b	b	b	b	a	c	b	605754
					Un-inhabited											605755
c	b	b	b	b	b	b	b	b	b	b	b	b	b	c	b	605756

Sl.No	Name of the village	Location code no.	Number of Non-Government Medical Amenities available.							Availability of drinking water - (Yes / No)			
			Charitable non Govt. hospital/Nursing home.	Medical practitioner with MBBS Degree	Medical practitioner with other degree	Medical practitioner with no degree	Traditional practitioner and faith healer .	Medicine Shop	Others	Tap water (Treated/Untreated)	Well water (Covered / Uncovered well)	Hand Pump	Tube wells / Bore well
1	2	3	32	33	34	35	36	37	38	39	40	41	42
Name of CD Block:-Holalkere													
116	Gundimadu	605734	0	0	0	0	0	0	0	Yes	No	Yes	No
117	Punajur	605735	0	0	0	0	0	0	0	Yes	No	Yes	No
118	Malkapura	605736	0	0	0	0	0	0	0	Yes	No	Yes	Yes
119	Cheeranahalli	605737	0	0	0	0	0	0	0	Yes	No	Yes	No
120	Halehalli	605738	0	0	1	0	0	0	0	Yes	No	Yes	No
121	Kudineerakatti	605739	0	0	0	0	0	0	0	Yes	No	Yes	Yes
122	Holalkere (Rural)	605740	0	0	0	0	0	0	0	Yes	No	Yes	Yes
123	Amanahal	605741	0	0	0	0	0	0	0	Yes	No	Yes	Yes
124	Arehalli	605742	0	0	1	0	0	0	0	Yes	Yes	Yes	No
125	Arehalli Kaval	605743	0	0	0	0	0	0	0	Yes	No	Yes	Yes
126	Kamasamudra	605744	0	0	1	0	0	0	0	Yes	No	Yes	Yes
127	Malenahalli	605745	0	0	0	0	0	0	0	Yes	Yes	Yes	Yes
128	Malenahalli Kaval	605746	0	0	0	0	0	0	0	Yes	No	Yes	Yes
129	Gunderi Kaval	605747	0	0	0	0	0	0	0	Yes	No	Yes	Yes
130	Bommanakatte	605748	0	0	1	0	0	0	0	Yes	No	Yes	Yes
131	Lokadolalu	605749	0	0	0	0	0	0	0	Yes	No	Yes	Yes
132	Thirumalapura	605750	0	0	0	0	0	0	0	Yes	No	Yes	Yes
133	Hanumanahalli Kaval	605751						Un-inhabited					
134	Gunderi	605752	0	0	0	0	0	0	0	Yes	No	Yes	Yes
135	Edehalli	605753	0	0	1	0	0	0	0	Yes	No	Yes	Yes
136	Viswanathanahalli	605754	0	0	1	0	0	0	0	Yes	No	Yes	Yes
137	Dodderikatti	605755						Un-inhabited					
138	Santhenahalli	605756	0	0	0	0	0	0	0	Yes	No	Yes	Yes

Village Directory
Land use(as in 2009)

Availability of drinking water - (Yes / No)				Availability of toilet & others (Yes / No)				Communication and transport facilities (If amenities available code -Yes is given except for Village Pin Code ,If not available within the village , the distance range code viz; a for < 5 Kms, b for 5-10 Kms and c for 10+ kms of nearest place where facility is available is given).							
Spring	River / Canal	Tank / Pond / Lake	Others	Community toilet including bath.	Community toilet excluding bath.	Rural sanitary mart or sanitary hardware outlet available near the village.	Community bio- gas or recycle of waste for productive use.	Post office(PO)	Sub post office (SPO)	Post & Telegraph office (P&TO)	Village Pin Code	Telephones (Land lines)	Public call office (PCO)	Mobile phone coverage	Location code no.
43	44	45	46	47	48	49	50	51	52	53	54	55	56	57	3
															Location Code:0074
No	No	No	No	No	No	No	No	a	b	b	577526	b	b	Yes	605734
No	No	No	No	No	No	No	No	a	b	c	577526	b	b	Yes	605735
No	No	Yes	No	No	No	No	No	a	a	a	577526	Yes	Yes	Yes	605736
No	No	No	No	No	No	No	No	a	a	a	577526	a	a	Yes	605737
No	No	Yes	No	No	No	No	No	b	b	b	577526	Yes	b	Yes	605738
No	No	No	No	No	No	No	No	a	a	a	577526	Yes	Yes	Yes	605739
No	No	No	No	No	No	No	No	Yes	Yes	a	577526	Yes	Yes	Yes	605740
No	No	No	No	No	No	No	No	a	a	a	577526	Yes	Yes	Yes	605741
No	No	No	No	No	No	No	No	a	b	a	577526	Yes	Yes	Yes	605742
No	No	No	No	No	No	No	No	a	b	b	577526	Yes	Yes	Yes	605743
No	No	No	No	No	No	No	No	a	a	a	577526	Yes	Yes	Yes	605744
No	No	No	No	No	No	No	No	a	Yes	Yes	577526	Yes	Yes	Yes	605745
No	No	No	No	No	No	No	No	a	a	b	577526	Yes	Yes	Yes	605746
No	No	No	No	No	No	No	No	a	a	a	577526	Yes	a	Yes	605747
No	No	No	No	No	No	No	No	b	b	b	577526	Yes	Yes	Yes	605748
No	No	No	No	No	No	No	No	b	b	c	577526	Yes	Yes	Yes	605749
No	No	No	No	No	No	No	No	b	b	c	577526	Yes	Yes	Yes	605750
							Un-inhabited								605751
No	No	No	No	No	No	No	No	b	Yes	b	577526	Yes	Yes	Yes	605752
No	No	No	No	No	No	No	No	b	b	b	577526	Yes	Yes	Yes	605753
No	No	No	No	No	No	No	No	b	b	b	577526	Yes	Yes	Yes	605754
							Un-inhabited								605755
No	No	No	No	No	No	No	No	b	a	b	577526	Yes	Yes	Yes	605756

Communication and transport facilities (If amenities available code - Yes is given except for Village Pin Code ,If not available within the village , the distance range code viz; a for < 5 Kms, b for 5-10 Kms and c for 10+ kms of nearest place where facility is available is given).

Sl.No	Name of the village	Location code no.	Internet cafes/ Common service centre (CSC)	Private courier facility	Bus service (Public & Private)	Railway stations	Auto/Modified Autos	Taxis and Vans	Tractors	Cycle-pulled rickshaws(Manual & Machine driven)	Carts driven by animals	Sea /River ferry service
1	2	3	58	59	60	61	62	63	64	65	66	67
Name of CD Block:-Holalkere												
116	Gundimadu	605734	b	b	Yes	c	b	b	c	b	b	c
117	Punajur	605735	b	b	b	c	b	b	c	b	b	c
118	Malkapura	605736	a	a	a	a	Yes	a	Yes	a	Yes	c
119	Cheeranahalli	605737	a	a	a	c	a	a	c	a	b	c
120	Halehalli	605738	b	b	Yes	c	b	b	Yes	b	Yes	c
121	Kudineerakatti	605739	a	a	Yes	b	Yes	a	Yes	a	Yes	c
122	Holalkere (Rural)	605740	a	a	a	b	Yes	a	Yes	Yes	Yes	c
123	Amanahal	605741	a	a	Yes	a	a	a	Yes	a	Yes	c
124	Arehalli	605742	a	a	Yes	Yes	Yes	a	Yes	Yes	Yes	c
125	Arehalli Kaval	605743	b	b	a	a	a	b	a	Yes	Yes	c
126	Kamasamudra	605744	a	a	Yes	b	Yes	a	Yes	a	Yes	c
127	Malenahalli	605745	b	b	Yes	a	Yes	b	Yes	b	Yes	c
128	Malenahalli Kaval	605746	b	b	b	b	Yes	Yes	Yes	b	Yes	c
129	Gunderi Kaval	605747	a	a	a	b	Yes	a	Yes	a	Yes	c
130	Bommanakatte	605748	b	b	Yes	b	b	b	Yes	b	Yes	c
131	Lokadolalu	605749	b	b	Yes	c	b	b	Yes	b	Yes	c
132	Thirumalapura	605750	b	b	Yes	c	b	b	Yes	b	Yes	c
133	Hanumanahalli Kaval	605751					Un-inhabited					
134	Gunderi	605752	b	b	Yes	b	Yes	b	Yes	b	Yes	c
135	Edehalli	605753	b	b	Yes	c	b	b	Yes	b	Yes	c
136	Viswanathanahalli	605754	b	b	Yes	c	b	b	Yes	b	Yes	c
137	Dodderikatti	605755					Un-inhabited					
138	Santhenahalli	605756	b	b	a	c	b	b	Yes	b	Yes	c

Village Directory
Land use(as in 2009)

Village connected to highways,village roads, banks & credit societies (If amenities available code -Yes is given, If not available within the village , the distance range code viz; a for < 5 Kms, b for 5-10 Kms and c for 10+ kms of nearest place where facility is available is given).										Availability of miscellaneous facilities (If amenities available code -Yes is given, If not available within the village , the distance range code viz; a for < 5 Kms, b for 5-10 Kms and c for 10+ kms of nearest place where facility is available is given).							
Connected to national highway(NH)	Connected to state highway(SH)	Connected to major district road (MDR)	Connected to others district road	Pucca roads	Kutchcha roads	Water bounded macadam(WBM) roads	Navigable waterway (river/canal)(NW)	Footpaths (FP)	Commercial & Co-operative Banks	ATM	Agricultural Credit Societies	Self-Help Group (SHG)	Public distribution system (PDS) shop	Mandis / Regular market	Weekly Haat	Location code no.	
68	69	70	71	72	73	74	75	76	77	78	79	80	81	82	83	3	
																Location Code:0074	
a	b	b	b	Yes	Yes	b	c	Yes	b	b	b	Yes	Yes	b		a 605734	
a	b	b	b	a	Yes	b	c	Yes	b	b	b	Yes	b	b		b 605735	
b	a	a	a	a	Yes	Yes	c	Yes	a	a	a	Yes	a	a		a 605736	
a	a	Yes	a	Yes	Yes	a	c	Yes	a	a	a	Yes	a	a		a 605737	
Yes	b	Yes	Yes	Yes	Yes	Yes	c	Yes	b	b	b	Yes	Yes	b		b 605738	
Yes	a	a	a	Yes	Yes	Yes	c	Yes	a	a	a	Yes	Yes	a		a 605739	
Yes	Yes	a	a	Yes	Yes	Yes	c	Yes	a	a	a	Yes	a	a		a 605740	
Yes	a	Yes	Yes	Yes	Yes	Yes	c	Yes	a	a	a	Yes	a	a		a 605741	
Yes	a	Yes	Yes	Yes	Yes	Yes	b	Yes	Yes	a	a	Yes	Yes	a		a 605742	
a	b	b	b	a	Yes	a	b	Yes	a	b	a	Yes	a	b		b 605743	
a	a	a	a	a	Yes	Yes	b	Yes	a	a	a	Yes	a	a		a 605744	
Yes	b	Yes	Yes	Yes	Yes	Yes	c	Yes	a	b	b	Yes	b	b		b 605745	
b	b	b	b	Yes	Yes	Yes	c	Yes	b	b	b	a	a	b		a 605746	
a	Yes	a	Yes	Yes	Yes	Yes	Yes	Yes	a	a	a	Yes	a	a		a 605747	
b	Yes	b	b	Yes	Yes	b	Yes	Yes	b	b	b	Yes	Yes	b		b 605748	
b	Yes	b	b	Yes	Yes	b	c	Yes	b	b	Yes	Yes	b	b		b 605749	
b	Yes	b	b	Yes	Yes	b	c	Yes	Yes	b	b	Yes	b	b		b 605750	
							Un-inhabited									605751	
b	b	b	b	Yes	Yes	Yes	Yes	Yes	b	b	b	Yes	Yes	b		b 605752	
b	b	b	b	a	Yes	b	c	Yes	b	b	Yes	Yes	b	b		b 605753	
b	Yes	b	b	Yes	Yes	b	c	Yes	b	b	b	Yes	b	b		b 605754	
							Un-inhabited									605755	
c	b	b	b	a	Yes	b	c	Yes	b	b	b	Yes	b	b		b 605756	

Availability of miscellaneous facilities (If amenities available code -Yes is given, If not available within the village , the distance range code viz; a for < 5 Kms, b for 5-10 Kms and c for 10+ kms of nearest place where facility is available is given).

Sl.No	Name of the village	Location code no.	Agricultural marketing society	Integrated Child Development Scheme (Nutritional Centres)	Anganwadi Centre (Nutritional Centres)	Others (Nutritional Centres)	ASHA (Accredited Social Health Activist)	Community centre with/without TV	Sports Field,	Sports Club / Recreation Centre	Cinema / Video Hall	Public Library	Public Reading Room	Newspaper Supply	Assembly Polling station	Birth & Death Registration Office
1	2	3	84	85	86	87	88	89	90	91	92	93	94	95	96	97
Name of CD Block:-Holalkere																
116	Gundimadu	605734	b	Yes	Yes	Yes	Yes	Yes	b	b	b	b	b	Yes	Yes	Yes
117	Punajur	605735	b	Yes	Yes	Yes	a	a	b	b	b	b	b	Yes	Yes	Yes
118	Malkapura	605736	a	Yes	Yes	Yes	a	a	a	a	a	a	a	Yes	a	Yes
119	Cheeranahalli	605737	a	Yes	Yes	a	a	a	a	a	a	a	a	Yes	Yes	Yes
120	Halehalli	605738	b	Yes	Yes	Yes	Yes	b	b	c	b	b	b	Yes	Yes	Yes
121	Kudineerakatti	605739	a	Yes	Yes	Yes	Yes	a	b	b	a	b	b	Yes	Yes	Yes
122	Holalkere (Rural)	605740	a	Yes	Yes	a	a	a	a	a	a	a	a	Yes	Yes	Yes
123	Amanahal	605741	a	Yes	Yes	a	a	a	b	b	a	a	a	Yes	Yes	Yes
124	Arehalli	605742	a	Yes	Yes	a	Yes	a	a	a	a	Yes	Yes	Yes	Yes	Yes
125	Arehalli Kaval	605743	b	Yes	Yes	a	a	a	a	b	b	a	a	Yes	Yes	Yes
126	Kamasamudra	605744	a	Yes	Yes	a	Yes	a	a	a	a	a	a	Yes	Yes	Yes
127	Malenahalli	605745	b	Yes	Yes	Yes	Yes	Yes	b	b	b	b	b	Yes	Yes	Yes
128	Malenahalli Kaval	605746	b	a	a	b	a	b	b	b	b	b	b	Yes	b	Yes
129	Gunderi Kaval	605747	a	Yes	Yes	Yes	a	a	a	a	a	a	a	Yes	Yes	Yes
130	Bommanakatte	605748	b	Yes	Yes	Yes	Yes	b	b	b	b	b	b	Yes	Yes	Yes
131	Lokadolalu	605749	b	Yes	Yes	Yes	b	b	b	b	b	b	b	Yes	Yes	Yes
132	Thirumalapura	605750	b	Yes	Yes	Yes	b	b	b	b	b	b	b	Yes	Yes	Yes
133	Hanumanahalli Kaval	605751	Un-inhabited													
134	Gunderi	605752	b	Yes	Yes	b	Yes	b	b	b	b	Yes	Yes	Yes	Yes	Yes
135	Edehalli	605753	b	Yes	Yes	Yes	Yes	b	b	b	b	b	b	Yes	Yes	Yes
136	Viswanathanahalli	605754	b	Yes	Yes	b	Yes	b	b	b	b	Yes	Yes	Yes	Yes	Yes
137	Dodderikatti	605755	Un-inhabited													
138	Santhenahalli	605756	b	Yes	Yes	Yes	b	b	b	b	b	b	b	Yes	Yes	Yes

Village Directory
Land use(as in 2009)

Availability of electricity (Yes/No)				Land Use								
				Nearest Town	Area under different types of land use (in hectares rounded up to one decimal place)							
Power Supply for Domestic Use (ED)	Power Supply for Agricultural Use (EAG)	Power Supply for Commercial Use (EC)	Power Supply for All Uses (EA)	Name	Distance range code i.e. a for < 5 Kms, b for 5-10 Kms and c for 10+ kms .	Forests	Area under Non-agricultural Uses	Barren and Un-cultivable land	Permanent Pastures and Other Grazing Lands	Land Under Miscellaneous Tree Crops etc.	Culturable Waste Land	Location code no.
98	99	100	101	102	103	104	105	106	107	108	109	3
												Location Code:0074
No	No	No	Yes	HOLALKERE	b	0	17.1	23.9	92.2	0	0	605734
No	No	No	Yes	HOLALKERE	b	0	10.8	47	0	0	0	605735
No	No	No	Yes	HOLALKERE	a	0	6.1	3.3	21.4	0	0	605736
No	No	No	Yes	HOLALKERE	a	0	2.2	50.4	28.8	0	0	605737
No	No	No	Yes	HOLALKERE	b	0	70.9	24.9	116.8	0	0	605738
No	No	No	Yes	HOLALKERE	a	0	8.8	31.4	236.9	0	0	605739
No	No	No	Yes	HOLALKERE	a	0	200.6	86.6	481.1	0	34	605740
No	No	No	Yes	HOLALKERE	a	0	2.9	8.5	28.8	0	0	605741
No	No	No	Yes	HOLALKERE	a	0	29.5	10.6	98.5	0	0	605742
No	No	No	Yes	HOLALKERE	b	0	19.2	0	188	0	0	605743
No	No	No	Yes	HOLALKERE	a	0	13.8	0	39.7	0	0	605744
No	No	No	Yes	HOLALKERE	b	0	4.7	6.8	105.5	0	0	605745
No	No	No	Yes	HOLALKERE	b	0	29.3	0	4.2	0	0	605746
No	No	No	Yes	HOLALKERE	a	0	440	4.9	3.3	0	2.3	605747
No	No	No	Yes	HOLALKERE	b	0	25.6	17.8	100.9	0	0	605748
No	No	No	Yes	HOLALKERE	b	0	343.7	44.2	18.3	0	209.6	605749
No	No	No	Yes	HOLALKERE	b	0	3.8	4.5	8.7	0	0	605750
	Un-inhabited					0	0	0	0	0	0	605751
No	No	No	Yes	HOLALKERE	b	91	0	63.4	303.3	0	0	605752
No	No	No	Yes	HOLALKERE	b	0	8.6	4.1	160.4	0	0	605753
No	No	No	Yes	HOLALKERE	b	0	13.4	11.5	347.2	0	0	605754
	Un-inhabited					0	0	0	0	0	0	605755
No	No	No	Yes	HOLALKERE	b	404.7	20.4	10.7	175.4	0	0	605756

Sl.No	Name of the village	Location code no.	Land Use: Area under different types of land use (in hectares rounded up to one decimal place)					Area irrigated by source (in hectare).				
			Fallow lands other than current fallows	Current Fallows	Net Area Sown	Total Irrigated Land Area	Total Un-irrigated Land Area	Canals (C)	Wells/Tube-wells(W/TW)	Tanks/Lakes(T/L)	Water Falls(WF)	Others(O)
1	2	3	110	111	112	113	114	115	116	117	118	119
Name of CD Block:-Holalkere												
116	Gundimadu	605734	0	0	649.6	65.2	584.4	0	65.2	0	0	0
117	Punajur	605735	0	0	278.4	30.1	248.3	0	30.1	0	0	0
118	Malkapura	605736	0	0	211.7	9.5	202.2	0	9.5	0	0	0
119	Cheeranahalli	605737	0	0	245.3	87.5	157.8	0	87.5	0	0	0
120	Halehalli	605738	0	0	410.5	94.7	315.8	0	94.7	0	0	0
121	Kudineerakatti	605739	0	0	238.5	71.7	166.8	0	71.7	0	0	0
122	Holalkere (Rural)	605740	0	0	1771.9	376.4	1395.5	0	376.4	0	0	0
123	Amanahal	605741	0	0	159.2	8.1	151.1	0	8.1	0	0	0
124	Arehalli	605742	0	0	450.2	10.9	439.2	0	10.9	0	0	0
125	Arehalli Kaval	605743	0	0	78.4	6.1	72.3	0	6.1	0	0	0
126	Kamasamudra	605744	0	0	198	22.2	175.7	0	22.2	0	0	0
127	Malenahalli	605745	0	0	342.9	52.6	290.3	0	52.6	0	0	0
128	Malenahalli Kaval	605746	0	0	52.5	6.1	46.4	0	6.1	0	0	0
129	Gunderi Kaval	605747	0	0	126.8	33.4	93.5	0	33.4	0	0	0
130	Bommanakatte	605748	0	0	268	56.7	211.4	0	56.7	0	0	0
131	Lokadolalu	605749	0	0	338	84.6	253.3	0	84.6	0	0	0
132	Thirumalapura	605750	0	0	79.4	15	64.4	0	15	0	0	0
133	Hanumanahalli Kaval	605751	0	0	0	0	0	0	0	0	0	0
134	Gunderi	605752	0	0	953.3	384.5	568.8	0	384.5	0	0	0
135	Edehalli	605753	0	0	221.6	102	119.6	0	102	0	0	0
136	Viswanathanahalli	605754	0	0	242.5	132.9	109.6	0	132.9	0	0	0
137	Dodderikatti	605755	0	0	0	0	0	0	0	0	0	0
138	Santhenahalli	605756	0	0	353.8	26	327.8	0	26	0	0	0

Name of three most important commodities manufactured

First	Second	Third	Name of the village	Location code no.
120	121	122	2	3
				Location Code:0074
-	-	-	Gundimadu	595
-	-	-	Punajur	596
-	-	-	Malkapura	597
-	-	-	Cheeranahalli	598
-	-	-	Halehalli	599
-	-	-	Kudineerakatti	600
-	-	-	Holalkere (Rural)	601
-	-	-	Amanahal	602
-	-	-	Arehalli	603
-	-	-	Arehalli Kaval	604
-	-	-	Kamasamudra	605
-	-	-	Malenahalli	606
-	-	-	Malenahalli Kaval	607
-	-	-	Gunderi Kaval	608
-	-	-	Bommanakatte	609
-	-	-	Lokadolalu	610
-	-	-	Thirumalapura	611
	Un-inhabited		Hanumanahalli Kaval	612
-	-	-	Gunderi	613
-	-	-	Edehalli	614
-	-	-	Viswanathanahalli	615
	Un-inhabited		Dodderikatti	616
-	-	-	Santhenahalli	617

Sl.No	Name of the village	Location code no.	Total area of the village (in hectares rounded up to one decimal place)	Total population (2011 census)	Number of households (2011 census)	Number of educational amenities available. (If not available within the village , the distance range code viz; a for < 5 Kms, b for 5-10 Kms and c for 10+ kms of nearest place where facility is available is given).								
						Pre-Primary school (PP)	Primary school (P)	Middle school (M)	Secondary School (S)	Senior Secondary school (SS)	Degree college of arts science & commerce (ASC)	Engineering college(EC)	Medical college (MC)	Management institute (MI)
1	2	3	4	5	6	7	8	9	10	11	12	13	14	15
Name of CD Block:-Holalkere														
139	Basavapura	605757	207.2	679	156	b	1	a	a	a	c	c	c	c
140	Thirumalapura	605758	438.2	481	92	b	1	1	a	a	c	c	c	c
141	Lingadahalli	605759	157.1	191	36	b	1	a	b	a	c	c	c	c
142	Thodranal	605760	628.4	1326	323	a	1	1	b	a	c	c	c	c
143	Amruthapura	605761	172.2	1256	227	b	1	a	a	1	c	c	c	c
144	Kashipura	605762	277.6	588	119	b	1	1	a	1	c	c	c	c
145	Kannenahalli	605763	124.2	0	0						Un-inhabited			
146	Gowripura	605764	254.2	158	32	a	1	b	a	a	c	c	c	c
147	Kondapura	605765	370.8	707	159	a	1	b	a	a	c	c	c	c
148	Aralikere	605766	356.4	0	0						Un-inhabited			
149	Amalapura	605767	123.6	0	0						Un-inhabited			
150	Chitrahalli	605768	572.8	2989	635	1	2	1	1	1	c	c	c	c
151	T. Nulenur	605769	651.8	1519	337	1	2	1	a	c	c	c	c	c
152	Banjagondanahalli	605770	872.1	1380	274	a	1	1	a	c	c	c	c	c
153	Brahmapura	605771	216.6	371	76	a	2	b	a	c	c	c	c	c
154	Echaghatta	605772	565.4	1216	282	a	1	1	a	a	c	c	a	c
155	Veerapura	605773	155.7	0	0						Un-inhabited			
156	Mahadevapura	605774	263.9	31	6	a	a	a	c	c	c	c	c	c
157	Shivaganga	605775	727.7	1749	387	3	3	3	a	b	b	c	c	c
158	Nagaraghatta	605776	458.6	754	177	a	1	a	a	a	c	c	c	c
159	Pampapura	605777	267.2	631	127	b	1	1	a	b	c	c	c	c
160	Borenahalli	605778	353.7	756	141	b	1	a	a	b	c	c	c	c
161	Ramenahalli	605779	331	526	102	a	1	a	a	a	c	c	c	c

Number of educational amenities available. (If not available within the village , the distance range code viz; a for < 5 Kms, b for 5-10 Kms and c for 10+ kms of nearest place where facility is available is given).

Number of Medical Amenities available. (If not available within the village , the distance range code viz; a for < 5 Kms, b for 5-10 Kms and c for 10+ kms of nearest place where facility is available is given).

Polytechnic (Pt)	Vocational training school /TTI	Non-formal training centre (NFTC)	Special school for disabled (SSD)	Others (specify)	Community health centre (CHC)	Primary health centre (PHC)	Primary health sub centre (PHS)	Maternity and child welfare centre (MCW)	T.B. clinic (TBC)	Hospital-allopathic (HA)	Hospital-alternative medicine (HO)	Dispensary (D)	Veterinary hospital (VH)	Mobile health clinic(MHC)	Family welfare centre (FWC)	Location code no.
16	17	18	19	20	21	22	23	24	25	26	27	28	29	30	31	3
																Location Code:0074
c	c	c	b	c	c	b	a	b	b	c	c	c	b	c	a	605757
c	c	c	c	c	c	b	a	b	b	c	c	c	b	c	a	605758
c	c	c	c	c	c	b	a	b	b	c	c	c	b	c	a	605759
c	c	c	c	c	c	a	a	a	a	a	c	c	b	c	a	605760
c	c	c	c	c	c	b	a	b	b	c	c	c	b	c	a	605761
c	c	c	c	c	c	b	a	b	b	c	c	c	b	c	a	605762
					Un-inhabited											605763
c	c	c	c	c	c	a	a	a	a	c	c	c	a	c	a	605764
c	c	c	c	c	c	a	a	a	a	a	a	c	c	c	a	605765
					Un-inhabited											605766
					Un-inhabited											605767
c	c	c	c	c	b	1	1	1	1	c	c	1	1	c	1	605768
c	c	c	c	c	c	a	a	a	a	a	c	c	a	c	a	605769
c	c	c	c	c	c	a	a	a	a	a	c	c	a	c	a	605770
c	c	c	c	c	b	b	b	b	b	c	c	c	a	c	b	605771
c	c	c	c	c	c	a	1	a	a	c	c	c	a	c	1	605772
					Un-inhabited											605773
c	c	c	c	c	c	c	b	c	c	c	c	c	c	c	b	605774
c	b	b	c	c	a	b	1	b	b	a	b	b	a	c	1	605775
c	c	c	c	c	b	a	a	a	a	c	c	c	a	c	a	605776
c	c	c	c	c	b	a	b	a	a	c	c	c	a	c	b	605777
c	c	c	c	b	c	b	b	b	b	c	c	c	b	c	b	605778
c	c	c	c	b	c	a	1	a	a	c	c	c	a	c	1	605779

Sl.No	Name of the village	Location code no.	Number of Non-Government Medical Amenities available.							Availability of drinking water - (Yes / No)			
			Charitable non Govt. hospital/Nursing home.	Medical practitioner with MBBS Degree	Medical practitioner with other degree	Medical practitioner with no degree	Traditional practitioner and faith healer .	Medicine Shop	Others	Tap water (Treated/Untreated)	Well water (Covered / Uncovered well)	Hand Pump	Tube wells / Bore well
1	2	3	32	33	34	35	36	37	38	39	40	41	42
Name of CD Block:-Holalkere													
139	Basavapura	605757	0	0	0	0	0	0	0	Yes	No	Yes	Yes
140	Thirumalapura	605758	0	0	0	0	0	0	0	Yes	No	Yes	Yes
141	Lingadahalli	605759	0	0	0	0	0	0	0	Yes	No	Yes	Yes
142	Thodranal	605760	0	0	1	0	0	0	0	Yes	No	Yes	Yes
143	Amruthapura	605761	0	0	1	0	0	0	0	Yes	No	Yes	Yes
144	Kashipura	605762	0	0	0	0	0	0	0	Yes	No	Yes	Yes
145	Kannenahalli	605763						Un-inhabited					
146	Gowripura	605764	0	0	0	0	0	0	0	Yes	No	Yes	Yes
147	Kondapura	605765	0	0	0	0	0	0	0	Yes	No	Yes	Yes
148	Aralikere	605766						Un-inhabited					
149	Amalapura	605767						Un-inhabited					
150	Chitrahalli	605768	0	0	0	0	0	2	0	Yes	No	No	Yes
151	T. Nulenur	605769	0	0	1	0	0	0	0	Yes	No	No	Yes
152	Banjagondanahalli	605770	0	0	1	0	0	0	0	Yes	No	Yes	Yes
153	Brahmapura	605771	0	0	0	0	0	0	0	Yes	No	Yes	Yes
154	Echaghatta	605772	0	0	0	0	0	0	0	Yes	No	Yes	Yes
155	Veerapura	605773						Un-inhabited					
156	Mahadevapura	605774	0	0	0	0	0	0	1	No	Yes	Yes	Yes
157	Shivaganga	605775	0	0	0	0	0	0	0	Yes	No	Yes	Yes
158	Nagaraghatta	605776	0	0	0	0	0	0	0	Yes	No	Yes	Yes
159	Pampapura	605777	0	0	0	0	0	0	0	Yes	No	Yes	Yes
160	Borenahalli	605778	0	0	0	0	0	0	0	Yes	No	Yes	Yes
161	Ramenahalli	605779	0	0	0	0	0	0	0	Yes	No	Yes	Yes

Village Directory
Land use(as in 2009)

Availability of drinking water - (Yes / No)				Availability of toilet & others (Yes / No)				Communication and transport facilities (If amenities available code -Yes is given except for Village Pin Code ,If not available within the village , the distance range code viz; a for < 5 Kms, b for 5-10 Kms and c for 10+ kms of nearest place where facility is available is given).							
Spring	River / Canal	Tank / Pond / Lake	Others	Community toilet including bath.	Community toilet excluding bath.	Rural sanitary mart or sanitary hardware outlet available near the village.	Community bio- gas or recycle of waste for productive use.	Post office(PO)	Sub post office (SPO)	Post & Telegraph office (P&TO)	Village Pin Code	Telephones (Land lines)	Public call office (PCO)	Mobile phone coverage	Location code no.
43	44	45	46	47	48	49	50	51	52	53	54	55	56	57	3
															Location Code:0074
No	No	No	No	No	No	No	No	c	a	c	577557	Yes	Yes	Yes	605757
No	No	No	No	No	No	No	No	c	a	c	577557	Yes	Yes	Yes	605758
No	No	No	No	No	No	No	No	c	a	c	577557	Yes	Yes	Yes	605759
No	No	No	No	No	No	No	No	a	a	c	577557	Yes	Yes	Yes	605760
No	No	No	No	No	No	No	No	c	Yes	c	577557	Yes	Yes	Yes	605761
No	No	No	No	No	No	No	No	c	b	c	577557	Yes	Yes	Yes	605762
							Un-inhabited								605763
No	No	No	No	No	No	No	No	c	a	c	577557	Yes	Yes	Yes	605764
No	No	No	No	No	No	No	No	a	a	a	577557	Yes	a	Yes	605765
							Un-inhabited								605766
							Un-inhabited								605767
No	No	No	No	No	Yes	No	No	a	Yes	Yes	577557	Yes	Yes	Yes	605768
No	No	No	No	No	No	No	No	b	Yes	c	577557	Yes	Yes	Yes	605769
No	No	No	No	No	No	No	No	a	b	c	577557	Yes	Yes	Yes	605770
No	No	No	No	No	No	No	No	c	b	c	577557	Yes	Yes	Yes	605771
No	No	No	No	No	No	No	No	c	Yes	c	577557	Yes	Yes	Yes	605772
							Un-inhabited								605773
No	No	Yes	No	No	No	No	No	c	a	c	577526	b	b	Yes	605774
No	No	Yes	No	No	No	No	No	b	Yes	b	577526	Yes	b	Yes	605775
No	No	No	No	No	No	No	No	c	a	c	577557	Yes	b	Yes	605776
No	No	No	No	No	No	No	No	c	a	c	577557	a	b	Yes	605777
No	No	No	No	No	No	No	No	c	b	c	577557	Yes	Yes	Yes	605778
No	No	No	No	No	No	No	No	c	a	c	577557	Yes	Yes	Yes	605779

Communication and transport facilities (If amenities available code - Yes is given except for Village Pin Code ,If not available within the village , the distance range code viz; a for < 5 Kms, b for 5-10 Kms and c for 10+ kms of nearest place where facility is available is given).

Sl.No	Name of the village	Location code no.	Internet cafes/ Common service centre (CSC)	Private courier facility	Bus service (Public & Private)	Railway stations	Auto/Modified Autos	Taxis and Vans	Tractors	Cycle-pulled rickshaws(Manual & Machine driven)	Carts driven by animals	Sea /River ferry service
1	2	3	58	59	60	61	62	63	64	65	66	67
Name of CD Block:-Holalkere												
139	Basavapura	605757	c	c	b	a	b	c	Yes	c	b	c
140	Thirumalapura	605758	c	c	b	a	b	c	Yes	c	b	c
141	Lingadahalli	605759	c	c	b	a	b	c	Yes	c	b	c
142	Thodranal	605760	Yes	c	Yes	c	Yes	Yes	Yes	Yes	b	c
143	Amruthapura	605761	c	c	Yes	c	b	c	Yes	c	b	c
144	Kashipura	605762	c	c	b	a	b	c	Yes	c	b	c
145	Kannenahalli	605763					Un-inhabited					
146	Gowripura	605764	c	c	a	a	b	c	Yes	c	b	c
147	Kondapura	605765	c	c	a	a	Yes	Yes	Yes	Yes	Yes	c
148	Aralikere	605766					Un-inhabited					
149	Amalapura	605767					Un-inhabited					
150	Chitrahalli	605768	c	c	Yes	c	Yes	Yes	Yes	Yes	Yes	c
151	T. Nulenur	605769	Yes	c	Yes	c	Yes	Yes	Yes	Yes	Yes	c
152	Banjagondanahalli	605770	c	c	Yes	c	a	c	Yes	Yes	b	c
153	Brahmapura	605771	c	c	a	c	b	c	Yes	Yes	b	c
154	Echaghatta	605772	c	c	Yes	b	b	c	Yes	c	b	c
155	Veerapura	605773					Un-inhabited					
156	Mahadevapura	605774	c	c	b	c	a	c	a	c	Yes	c
157	Shivaganga	605775	b	b	Yes	c	Yes	b	Yes	b	Yes	c
158	Nagaraghatta	605776	c	c	Yes	b	b	c	Yes	c	b	c
159	Pampapura	605777	c	c	a	c	b	c	Yes	c	b	c
160	Borenahalli	605778	c	c	b	c	Yes	c	b	c	b	c
161	Ramenahalli	605779	c	c	a	a	b	Yes	a	c	Yes	c

Village Directory
Land use(as in 2009)

Village connected to highways,village roads, banks & credit societies (If amenities available code -Yes is given, If not available within the village , the distance range code viz; a for < 5 Kms, b for 5-10 Kms and c for 10+ kms of nearest place where facility is available is given).												Availability of miscellaneous facilities (If amenities available code -Yes is given, If not available within the village , the distance range code viz; a for < 5 Kms, b for 5-10 Kms and c for 10+ kms of nearest place where facility is available is given).				
Connected to national highway(NH)	Connected to state highway(SH)	Connected to major district road (MDR)	Connected to others district road	Pucca roads	Kutchcha roads	Water bounded macadam(WBM) roads	Navigable waterway (river/canal)(NW)	Footpaths (FP)	Commercial & Co-operative Banks	ATM	Agricultural Credit Societies	Self-Help Group (SHG)	Public distribution system (PDS) shop	Mandis / Regular market	Weekly Haat	Location code no.
68	69	70	71	72	73	74	75	76	77	78	79	80	81	82	83	3
																Location Code:0074
b	c	c	c	a	Yes	b	c	Yes	c	c	c	Yes	b	c		b 605757
b	c	c	c	a	Yes	b	Yes	Yes	c	c	c	a	b	c		b 605758
b	c	c	c	a	Yes	b	Yes	Yes	c	c	c	Yes	a	c		a 605759
a	c	c	c	Yes	Yes	b	c	Yes	c	c	a	Yes	Yes	c		b 605760
a	c	c	c	Yes	Yes	b	c	Yes	c	c	Yes	Yes	b	c		b 605761
b	c	c	c	a	Yes	b	c	Yes	c	c	c	a	b	c		b 605762
							Un-inhabited									605763
a	c	c	c	a	Yes	a	c	Yes	c	c	c	a	b	c		b 605764
a	c	Yes	Yes	Yes	Yes	Yes	c	Yes	a	c	a	Yes	a	c		a 605765
							Un-inhabited									605766
							Un-inhabited									605767
Yes	c	Yes	Yes	Yes	Yes	Yes	c	Yes	Yes	c	a	Yes	Yes	c		a 605768
a	c	c	c	Yes	Yes	b	c	Yes	c	c	a	Yes	Yes	c		a 605769
Yes	c	c	c	Yes	Yes	b	c	Yes	c	c	Yes	Yes	Yes	c		a 605770
a	c	c	c	Yes	Yes	b	c	Yes	c	c	b	a	b	c		a 605771
a	c	c	c	a	Yes	b	c	Yes	c	c	Yes	Yes	Yes	c		a 605772
							Un-inhabited									605773
a	c	c	c	a	Yes	a	c	Yes	c	c	a	a	a	c		b 605774
Yes	b	Yes	Yes	Yes	Yes	Yes	c	Yes	Yes	b	Yes	Yes	Yes	b		a 605775
a	c	c	c	a	Yes	b	c	Yes	c	c	b	Yes	b	c		a 605776
b	c	c	c	a	Yes	b	b	Yes	c	c	b	Yes	b	c		b 605777
b	c	c	c	a	Yes	b	b	Yes	c	c	b	Yes	a	c		b 605778
b	c	c	c	Yes	Yes	Yes	b	Yes	c	c	a	Yes	b	c		a 605779

Availability of miscellaneous facilities (If amenities available code -Yes is given, If not available within the village , the distance range code viz; a for < 5 Kms, b for 5-10 Kms and c for 10+ kms of nearest place where facility is available is given).

Sl.No	Name of the village	Location code no.	Agricultural marketing society	Integrated Child Development Scheme (Nutritional Centres)	Anganwadi Centre (Nutritional Centres)	Others (Nutritional Centres)	ASHA (Accredited Social Health Activist)	Community centre with/without TV	Sports Field,	Sports Club / Recreation Centre	Cinema / Video Hall	Public Library	Public Reading Room	Newspaper Supply	Assembly Polling station	Birth & Death Registration Office
1	2	3	84	85	86	87	88	89	90	91	92	93	94	95	96	97
Name of CD Block:-Holalkere																
139	Basavapura	605757	c	Yes	Yes	b	a	c	b	c	c	b	b	Yes	Yes	Yes
140	Thirumalapura	605758	c	Yes	Yes	b	a	c	b	c	c	b	b	Yes	a	Yes
141	Lingadahalli	605759	c	Yes	Yes	a	a	c	b	c	c	b	b	a	a	Yes
142	Thodranal	605760	c	Yes	Yes	b	Yes	c	b	c	c	a	a	Yes	Yes	Yes
143	Amruthapura	605761	c	Yes	Yes	b	Yes	c	b	c	c	b	b	Yes	Yes	Yes
144	Kashipura	605762	c	Yes	Yes	b	a	c	b	c	c	b	b	Yes	Yes	Yes
145	Kannenahalli	605763	Un-inhabited													
146	Gowripura	605764	c	Yes	Yes	b	a	c	b	c	c	a	a	a	a	Yes
147	Kondapura	605765	c	Yes	Yes	b	a	Yes	b	c	c	a	a	Yes	Yes	Yes
148	Aralikere	605766	Un-inhabited													
149	Amalapura	605767	Un-inhabited													
150	Chitrahalli	605768	c	Yes	Yes	Yes	Yes	Yes	b	c	c	Yes	Yes	Yes	Yes	Yes
151	T. Nulenur	605769	c	Yes	Yes	b	Yes	c	b	c	c	Yes	Yes	Yes	Yes	Yes
152	Banjagondanahalli	605770	c	Yes	Yes	b	Yes	c	b	c	c	a	a	Yes	Yes	Yes
153	Brahmapura	605771	c	Yes	Yes	b	b	c	b	c	c	c	c	Yes	a	Yes
154	Echaghatta	605772	c	Yes	Yes	c	Yes	c	b	c	c	c	c	Yes	Yes	Yes
155	Veerapura	605773	Un-inhabited													
156	Mahadevapura	605774	c	Yes	Yes	b	a	b	b	c	c	c	c	a	a	Yes
157	Shivaganga	605775	b	Yes	Yes	b	Yes	Yes	b	b	b	Yes	Yes	Yes	Yes	Yes
158	Nagaraghatta	605776	c	Yes	Yes	c	b	c	b	c	c	c	c	Yes	Yes	Yes
159	Pampapura	605777	c	Yes	Yes	b	b	c	b	c	c	c	c	Yes	Yes	Yes
160	Borenahalli	605778	c	Yes	Yes	b	a	c	b	c	c	c	c	Yes	Yes	Yes
161	Ramenahalli	605779	c	Yes	Yes	b	a	a	a	c	c	a	a	Yes	Yes	Yes

Village Directory
Land use(as in 2009)

Availability of electricity (Yes/No)				Land Use								
				Nearest Town	Area under different types of land use (in hectares rounded up to one decimal place)							
Power Supply for Domestic Use (ED)	Power Supply for Agricultural Use (EAG)	Power Supply for Commercial Use (EC)	Power Supply for All Uses (EA)	Name	Distance range code i.e. a for < 5 Kms, b for 5-10 Kms and c for 10+ kms .	Forests	Area under Non-agricultural Uses	Barren and Un-cultivable land	Permanent Pastures and Other Grazing Lands	Land Under Miscellaneous Tree Crops etc.	Culturable Waste Land	Location code no.
98	99	100	101	102	103	104	105	106	107	108	109	3
												Location Code:0074
No	No	No	Yes	HOLALKERE	c	0	55.1	4.1	40.2	0	0	605757
No	No	No	Yes	CHITRADURGA	c	0	63.4	21.1	79.3	0	0	605758
No	No	No	Yes	CHITRADURGA	c	0	16.7	5.3	11.5	0	0	605759
No	No	No	Yes	HOLALKERE	c	0	25.4	5.4	66.6	0	40.2	605760
No	No	No	Yes	HOLALKERE	c	0	7.2	10.6	23.5	0	0	605761
No	No	No	Yes	HOLALKERE	c	0	101.3	13	4.6	0	0	605762
Un-inhabited						0	0	0	0	0	0	605763
No	No	No	Yes	HOLALKERE	c	0	4.4	4.1	25.2	0	0	605764
No	No	No	Yes	HOLALKERE	c	0	6.6	9.5	108.5	0	0	605765
Un-inhabited						0	0	0	0	0	0	605766
Un-inhabited						0	0	0	0	0	0	605767
No	No	No	Yes	HOLALKERE	c	0	25.5	15.6	52.4	0	0	605768
No	No	No	Yes	CHITRADURGA	c	57.8	16.4	7.3	33.5	0	0	605769
No	No	No	Yes	CHITRADURGA	c	0	19.7	10.6	89.9	0	0	605770
No	No	No	Yes	HOLALKERE	c	0	3.4	6.6	10.7	0	0	605771
No	No	No	Yes	HOLALKERE	c	0	8.5	18.7	98.1	0	0	605772
Un-inhabited						0	0	0	0	0	0	605773
No	No	No	Yes	HOLALKERE	c	0	27.7	12.1	60.1	0	0	605774
No	No	No	Yes	HOLALKERE	b	0	100.5	29.7	234.3	0	0	605775
No	No	No	Yes	HOLALKERE	c	0	7.4	10.5	50.5	0	0	605776
No	No	No	Yes	HOLALKERE	c	0	3.8	2.3	7.8	0	0	605777
No	No	No	Yes	HOLALKERE	c	40.5	4.9	5.4	93.6	0	0	605778
No	No	No	Yes	HOLALKERE	c	38.6	2.9	7.7	0	0	0	605779

			Land Use					Area irrigated by source (in hectare).				
			Area under different types of land use (in hectares rounded up to one decimal place)									
Sl.No	Name of the village	Location code no.	Fallow lands other than current fallows	Current Fallows	Net Area Sown	Total Irrigated Land Area	Total Un-irrigated Land Area	Canals (C)	Wells/Tube-wells(W/TW)	Tanks/Lakes(T/L)	Water Falls(WF)	Others(O)
1	2	3	110	111	112	113	114	115	116	117	118	119
Name of CD Block:-Holalkere												
139	Basavapura	605757	0	0	107.8	23.6	84.2	0	23.6	0	0	0
140	Thirumalapura	605758	0	0	274.5	52.3	222.2	0	52.3	0	0	0
141	Lingadahalli	605759	0	0	123.6	46.2	77.4	0	46.2	0	0	0
142	Thodranal	605760	0	2	488.8	171.8	317	0	171.8	0	0	0
143	Amruthapura	605761	0	0	130.9	23.2	107.7	0	23.2	0	0	0
144	Kashipura	605762	0	0	158.7	28.3	130.4	0	28.3	0	0	0
145	Kannenahalli	605763	0	0	0	0	0	0	0	0	0	0
146	Gowripura	605764	0	0	220.5	68.4	152	0	68.4	0	0	0
147	Kondapura	605765	0	0	246.2	89	157.2	0	89	0	0	0
148	Aralikere	605766	0	0	0	0	0	0	0	0	0	0
149	Amalapura	605767	0	0	0	0	0	0	0	0	0	0
150	Chitrahalli	605768	0	0	479.3	177.2	302.1	33.2	144	0	0	0
151	T. Nulenur	605769	0	0	536.8	155	381.8	0	155	0	0	0
152	Banjagondanahalli	605770	0	1.1	750.8	268.8	482.1	0	268.8	0	0	0
153	Brahmapura	605771	0	0	195.9	56.7	139.2	0	56.7	0	0	0
154	Echaghatta	605772	0	0	440.1	73.4	366.7	0	73.4	0	0	0
155	Veerapura	605773	0	0	0	0	0	0	0	0	0	0
156	Mahadevapura	605774	0	0	163.9	64.8	99.2	0	64.8	0	0	0
157	Shivaganga	605775	0	0	363.1	101.2	262	0	101.2	0	0	0
158	Nagaraghatta	605776	0	0	390.2	47.3	342.9	0	47.3	0	0	0
159	Pampapura	605777	0	0	253.2	60.1	193.1	0	60.1	0	0	0
160	Borenahalli	605778	0	0	209.4	33.6	175.8	0	33.6	0	0	0
161	Ramenahalli	605779	0	0	281.8	70	211.8	0	70	0	0	0

Village Directory
Land use(as in 2009)

Name of three most important commodities manufactured

First	Second	Third	Name of the village	Location code no.
120	121	122	2	3
				Location Code:0074
-	-	-	Basavapura	618
-	-	-	Thirumalapura	619
-	-	-	Lingadahalli	620
-	-	-	Thodranal	621
-	-	-	Amruthapura	622
-	-	-	Kashipura	623
	Un-inhabited		Kannenahalli	624
-	-	-	Gowripura	625
-	-	-	Kondapura	626
	Un-inhabited		Aralikere	627
	Un-inhabited		Amalapura	628
-	-	-	Chitrahalli	629
-	-	-	T. Nulenur	630
-	-	-	Banjagondanahalli	631
-	-	-	Brahmapura	632
-	-	-	Echaghatta	633
	Un-inhabited		Veerapura	634
-	-	-	Mahadevapura	635
-	-	-	Shivaganga	636
-	-	-	Nagaraghatta	637
-	-	-	Pampapura	638
-	-	-	Borenahalli	639
-	-	-	Ramenahalli	640

Amenities and

Sl.No	Name of the village	Location code no.	Total area of the village (in hectares rounded up to one decimal place)	Total population (2011 census)	Number of households (2011 census)	Number of educational amenities available. (If not available within the village , the distance range code viz; a for < 5 Kms, b for 5-10 Kms and c for 10+ kms of nearest place where facility is available is given).								
						Pre-Primary school (PP)	Primary school (P)	Middle school (M)	Secondary School (S)	Senior Secondary school (SS)	Degree college of arts science & commerce (ASC)	Engineering college(EC)	Medical college (MC)	Management institute (MI)
1	2	3	4	5	6	7	8	9	10	11	12	13	14	15
Name of CD Block:-Holalkere														
162	Nellikatte	605780	397.2	658	151	a	1	1	a	a	c	c	c	c
163	Madderu	605781	1117.1	1553	360	1	1	1	1	c	c	c	c	c
164	T.Yemmiganur	605782	1092.7	1947	447	2	2	1	a	c	b	c	c	c
165	Sirappanahalli	605783	567.6	499	119	a	1	a	a	a	c	c	c	c
166	Hunasepanche	605784	187.9	76	15	a	1	a	a	b	b	c	c	c
167	Malasingenahalli	605785	1020	1000	205	a	1	1	a	a	c	c	c	c
168	Talya	605786	1967.6	2670	618	1	4	1	1	2	c	c	a	c
169	Mathigatta	605787	977.7	1223	269	a	1	1	a	a	c	c	c	c
170	Horakeredevarapura	605788	480.8	2976	705	1	1	1	a	1	c	c	a	c
171	Nandihalli	605789	97.2	0	0						Un-inhabited			
172	Goppenahalli	605790	135	0	0						Un-inhabited			
173	Kanivejogihalli	605791	95.2	1201	222	1	1	1	a	a	c	c	c	a
174	Kasavanahalli	605792	762.5	650	147	a	1	a	a	a	c	c	c	a
175	Gondihalli	605793	27.7	0	0						Un-inhabited			
176	Kanivehalli	605794	323.3	0	0						Un-inhabited			
177	Sangenahalli	605795	434	266	51	1	1	b	b	b	c	c	c	b
178	Tekalavatti	605796	2078.6	1868	360	1	3	1	1	b	c	c	c	c
179	Kolalu	605797	2925.4	2529	469	a	3	1	b	b	c	c	c	c
180	Kumaranahalli	605798	677.1	511	101	a	1	a	b	b	c	c	c	c
181	Kantamaranahalli	605799	165.9	0	0						Un-inhabited			
182	Kereyagalahalli	605800	809.5	880	185	1	1	1	a	a	c	c	c	c
183	Gollarahalli	605801	248.2	1682	371	2	2	a	a	a	c	c	c	c
184	Chowdagondanahalli	605802	393.1	1050	214	a	1	1	a	a	c	c	c	c

Number of educational amenities available. (If not available within the village , the distance range code viz; a for < 5 Kms, b for 5-10 Kms and c for 10+ kms of nearest place where facility is available is given).

Number of Medical Amenities available. (If not available within the village , the distance range code viz; a for < 5 Kms, b for 5-10 Kms and c for 10+ kms of nearest place where facility is available is given).

Polytechnic (Pt)	Vocational training school /TTI	Non-formal training centre (NFTC)	Special school for disabled (SSD)	Others (specify)	Community health centre (CHC)	Primary health centre (PHC)	Primary health sub centre (PHS)	Maternity and child welfare centre (MCW)	T.B. clinic (TBC)	Hospital-allopathic (HA)	Hospital-alternative medicine (HO)	Dispensary (D)	Veterinary hospital (VH)	Mobile health clinic(MHC)	Family welfare centre (FWC)	Location code no.
16	17	18	19	20	21	22	23	24	25	26	27	28	29	30	31	3
																Location Code:0074
c	c	c	c	c	c	a	a	a	a	c	c	c	a	c	a	605780
c	c	c	c	c	a	a	b	a	a	c	c	c	c	c	b	605781
c	b	b	c	b	a	a	a	a	a	b	c	b	a	c	a	605782
c	c	c	c	c	c	a	a	a	a	c	c	c	a	b	a	605783
c	b	b	c	c	b	b	b	b	b	b	c	b	b	b	b	605784
c	c	c	c	c	c	a	a	a	a	c	c	c	a	c	a	605785
c	c	c	c	c	c	1	2	1	1	c	c	c	1	c	2	605786
c	c	c	c	c	c	a	1	a	a	c	c	c	a	c	1	605787
c	c	c	c	c	c	1	1	1	1	c	c	c	1	c	1	605788
					Un-inhabited											605789
					Un-inhabited											605790
c	c	c	c	c	a	a	a	a	a	c	a	a	a	a	a	605791
c	c	c	c	c	a	a	a	a	a	a	a	a	a	a	a	605792
					Un-inhabited											605793
					Un-inhabited											605794
c	c	c	c	c	b	b	b	b	b	b	b	b	b	b	b	605795
c	c	c	c	c	c	b	b	b	b	c	c	c	b	c	b	605796
c	c	c	c	c	c	b	b	b	b	c	c	1	c	b	b	605797
c	c	c	c	c	b	c	b	c	c	c	c	c	a	b	b	605798
					Un-inhabited											605799
c	c	c	c	c	c	b	b	b	b	c	c	c	b	c	b	605800
c	c	c	c	c	c	b	b	b	b	c	c	c	b	c	b	605801
c	c	c	c	c	c	b	b	b	b	c	c	c	b	c	b	605802

			Number of Non-Government Medical Amenities available.							Availability of drinking water - (Yes / No)			
Sl.No	Name of the village	Location code no.	Charitable non Govt. hospital/Nursing home.	Medical practitioner with MBBS Degree	Medical practitioner with other degree	Medical practitioner with no degree	Traditional practitioner and faith healer .	Medicine Shop	Others	Tap water (Treated/Untreated)	Well water (Covered / Uncovered well)	Hand Pump	Tube wells / Bore well
1	2	3	32	33	34	35	36	37	38	39	40	41	42
Name of CD Block:-Holalkere													
162	Nellikatte	605780	0	0	0	0	0	0	0	Yes	Yes	Yes	Yes
163	Madderu	605781	0	0	1	0	0	0	0	Yes	No	Yes	Yes
164	T.Yemmiganur	605782	0	0	1	0	0	0	0	Yes	No	Yes	Yes
165	Sirappanahalli	605783	0	0	0	0	0	0	0	Yes	Yes	Yes	Yes
166	Hunasepanche	605784	0	0	0	0	0	0	0	Yes	Yes	Yes	No
167	Malasingenahalli	605785	0	0	0	0	0	0	0	Yes	Yes	Yes	Yes
168	Talya	605786	0	0	0	0	0	1	0	Yes	Yes	Yes	Yes
169	Mathigatta	605787	0	0	0	0	0	0	0	Yes	Yes	Yes	Yes
170	Horakeredevarapura	605788	0	0	1	0	0	3	0	Yes	No	Yes	Yes
171	Nandihalli	605789						Un-inhabited					
172	Goppenahalli	605790						Un-inhabited					
173	Kanivejogihalli	605791	0	1	1	0	0	0	0	No	No	Yes	Yes
174	Kasavanahalli	605792	0	0	0	0	0	0	0	No	No	Yes	Yes
175	Gondihalli	605793						Un-inhabited					
176	Kanivehalli	605794						Un-inhabited					
177	Sangenahalli	605795	0	0	0	0	0	0	0	No	No	Yes	Yes
178	Tekalavatti	605796	0	0	0	0	0	0	5	Yes	No	Yes	Yes
179	Kolalu	605797	0	0	0	0	0	0	0	No	Yes	Yes	Yes
180	Kumaranahalli	605798	0	0	0	0	0	0	0	No	Yes	Yes	Yes
181	Kantamaranahalli	605799						Un-inhabited					
182	Kereyagalahalli	605800	0	0	0	0	0	0	0	Yes	No	Yes	Yes
183	Gollarahalli	605801	0	0	1	0	0	0	0	Yes	No	Yes	Yes
184	Chowdagondanahalli	605802	0	0	1	0	0	0	0	No	No	Yes	Yes

Village Directory
Land use(as in 2009)

Availability of drinking water - (Yes / No)				Availability of toilet & others (Yes / No)				Communication and transport facilities (If amenities available code -Yes is given except for Village Pin Code ,If not available within the village , the distance range code viz; a for < 5 Kms, b for 5-10 Kms and c for 10+ kms of nearest place where facility is available is given).							
Spring	River / Canal	Tank / Pond / Lake	Others	Community toilet including bath.	Community toilet excluding bath.	Rural sanitary mart or sanitary hardware outlet available near the village.	Community bio- gas or recycle of waste for productive use.	Post office(PO)	Sub post office (SPO)	Post & Telegraph office (P&TO)	Village Pin Code	Telephones (Land lines)	Public call office (PCO)	Mobile phone coverage	Location code no.
43	44	45	46	47	48	49	50	51	52	53	54	55	56	57	3
															Location Code:0074
No	No	No	No	No	No	No	No	c	a	c	577557	Yes	Yes	Yes	605780
No	No	No	No	No	No	No	No	c	b	Yes	577527	b	a	Yes	605781
No	No	Yes	No	No	No	No	No	a	b	c	577527	Yes	b	Yes	605782
No	No	Yes	No	No	No	No	No	a	a	a	577527	a	a	Yes	605783
No	Yes	No	No	No	No	No	No	b	b	b	577527	b	b	Yes	605784
No	No	Yes	No	No	No	No	No	a	a	a	577527	Yes	Yes	Yes	605785
No	No	Yes	No	No	No	No	No	b	Yes	Yes	577527	Yes	Yes	Yes	605786
No	No	No	No	No	No	No	No	c	a	c	577557	Yes	Yes	Yes	605787
No	Yes	Yes	No	No	No	No	No	Yes	a	c	577557	Yes	Yes	Yes	605788
							Un-inhabited								605789
							Un-inhabited								605790
No	No	No	No	No	No	No	No	c	a	c	577519	a	a	Yes	605791
No	No	No	No	No	No	No	No	a	b	c	577557	b	b	Yes	605792
							Un-inhabited								605793
							Un-inhabited								605794
No	No	No	No	No	No	No	No	a	b	c	577557	b	b	Yes	605795
No	No	Yes	No	No	No	No	No	b	Yes	c	577533	Yes	b	Yes	605796
No	No	No	No	No	No	No	No	b	b	c	577533	Yes	b	Yes	605797
No	No	No	No	No	No	No	No	b	a	c	577557	Yes	b	Yes	605798
							Un-inhabited								605799
No	No	Yes	No	No	No	No	No	b	a	c	577557	Yes	Yes	Yes	605800
No	No	No	No	No	No	No	No	b	a	c	577557	Yes	Yes	Yes	605801
No	No	Yes	No	No	Yes	No	No	b	a	c	577519	Yes	Yes	Yes	605802

Communication and transport facilities (If amenities available code - Yes is given except for Village Pin Code ,If not available within the village , the distance range code viz; a for < 5 Kms, b for 5-10 Kms and c for 10+ kms of nearest place where facility is available is given).

Sl.No	Name of the village	Location code no.	Internet cafes/ Common service centre (CSC)	Private courier facility	Bus service (Public & Private)	Railway stations	Auto/Modified Autos	Taxis and Vans	Tractors	Cycle-pulled rickshaws(Manual & Machine driven)	Carts driven by animals	Sea /River ferry service
1	2	3	58	59	60	61	62	63	64	65	66	67
Name of CD Block:-Holalkere												
162	Nellikatte	605780	c	c	Yes	c	a	c	a	c	Yes	c
163	Madderu	605781	c	Yes	Yes	c	b	c	Yes	c	b	c
164	T.Yemmiganur	605782	b	b	Yes	c	a	b	a	b	Yes	c
165	Sirappanahalli	605783	c	c	Yes	a	Yes	Yes	Yes	c	Yes	c
166	Hunasepanche	605784	b	b	Yes	c	Yes	Yes	Yes	b	Yes	c
167	Malasingenahalli	605785	c	c	Yes	c	Yes	Yes	Yes	c	Yes	c
168	Talya	605786	Yes	c	Yes	c	Yes	Yes	Yes	c	Yes	c
169	Mathigatta	605787	c	c	Yes	c	Yes	c	a	c	Yes	c
170	Horakeredevarapura	605788	c	Yes	Yes	c	Yes	Yes	Yes	c	Yes	c
171	Nandihalli	605789					Un-inhabited					
172	Goppenahalli	605790					Un-inhabited					
173	Kanivejogihalli	605791	c	c	Yes	c	b	c	a	c	a	c
174	Kasavanahalli	605792	c	c	a	c	Yes	c	Yes	c	Yes	c
175	Gondihalli	605793					Un-inhabited					
176	Kanivehalli	605794					Un-inhabited					
177	Sangenahalli	605795	c	c	b	b	Yes	c	Yes	c	Yes	c
178	Tekalavatti	605796	c	c	Yes	c	b	c	Yes	Yes	Yes	c
179	Kolalu	605797	c	c	Yes	c	b	c	Yes	Yes	Yes	c
180	Kumaranahalli	605798	c	c	a	c	b	c	Yes	Yes	Yes	c
181	Kantamaranahalli	605799					Un-inhabited					
182	Kereyagalahalli	605800	c	c	Yes	c	Yes	c	Yes	c	Yes	c
183	Gollarahalli	605801	c	c	Yes	c	Yes	c	Yes	c	Yes	c
184	Chowdagondanahalli	605802	c	c	Yes	c	b	c	Yes	c	b	c

Village Directory
Land use(as in 2009)

Village connected to highways,village roads, banks & credit societies (If amenities available code -Yes is given, If not available within the village , the distance range code viz; a for < 5 Kms, b for 5-10 Kms and c for 10+ kms of nearest place where facility is available is given).										Availability of miscellaneous facilities (If amenities available code -Yes is given, If not available within the village , the distance range code viz; a for < 5 Kms, b for 5-10 Kms and c for 10+ kms of nearest place where facility is available is given).							
Connected to national highway(NH)	Connected to state highway(SH)	Connected to major district road (MDR)	Connected to others district road	Pucca roads	Kutchcha roads	Water bounded macadam(WBM) roads	Navigable waterway (river/canal)(NW)	Footpaths (FP)	Commercial & Co-operative Banks	ATM	Agricultural Credit Societies	Self-Help Group (SHG)	Public distribution system (PDS) shop	Mandis / Regular market	Weekly Haat	Location code no.	
68	69	70	71	72	73	74	75	76	77	78	79	80	81	82	83	3	
																Location Code:0074	
b	c	Yes	Yes	Yes	Yes	Yes	b	Yes	c	c	a	Yes	a	c		b 605780	
a	c	c	Yes	Yes	Yes	b	b	Yes	a	c	a	Yes	Yes	b		b 605781	
a	b	Yes	b	Yes	Yes	b	b	Yes	a	b	a	Yes	Yes	b		b 605782	
a	c	Yes	Yes	Yes	Yes	b	a	Yes	c	c	a	Yes	b	c		a 605783	
a	b	Yes	Yes	Yes	Yes	b	b	Yes	b	b	b	a	b	b		b 605784	
b	c	Yes	Yes	Yes	Yes	Yes	b	Yes	c	c	a	Yes	a	c		a 605785	
a	c	Yes	Yes	Yes	Yes	Yes	Yes	Yes	Yes	c	Yes	Yes	Yes	c		Yes 605786	
b	c	Yes	Yes	Yes	Yes	Yes	b	Yes	c	c	a	Yes	Yes	c		a 605787	
b	c	Yes	Yes	Yes	Yes	Yes	b	Yes	Yes	c	a	Yes	Yes	c		Yes 605788	
						Un-inhabited										605789	
						Un-inhabited										605790	
c	c	Yes	Yes	Yes	Yes	a	b	Yes	a	c	a	Yes	b	a		b 605791	
b	c	c	c	a	Yes	b	c	Yes	c	c	c	Yes	b	c		b 605792	
						Un-inhabited										605793	
						Un-inhabited										605794	
b	c	c	c	a	Yes	b	b	Yes	c	c	c	Yes	b	c		b 605795	
c	c	Yes	Yes	Yes	Yes	Yes	c	Yes	c	c	b	Yes	Yes	c		b 605796	
c	c	Yes	Yes	Yes	Yes	b	b	Yes	c	c	b	Yes	Yes	c		b 605797	
c	c	Yes	Yes	Yes	Yes	b	b	Yes	c	c	b	Yes	a	c		b 605798	
						Un-inhabited										605799	
c	c	Yes	Yes	Yes	Yes	a	Yes	Yes	b	c	b	Yes	a	c		b 605800	
c	c	c	c	a	Yes	Yes	b	Yes	b	c	b	Yes	Yes	c		a 605801	
c	c	c	c	Yes	Yes	a	b	Yes	c	c	b	Yes	a	c		Yes 605802	

Availability of miscellaneous facilities (If amenities available code -Yes is given, If not available within the village , the distance range code viz; a for < 5 Kms, b for 5-10 Kms and c for 10+ kms of nearest place where facility is available is given).

Sl.No	Name of the village	Location code no.	Agricultural marketing society	Integrated Child Development Scheme (Nutritional Centres)	Anganwadi Centre (Nutritional Centres)	Others (Nutritional Centres)	ASHA (Accredited Social Health Activist)	Community centre with/without TV	Sports Field,	Sports Club / Recreation Centre	Cinema / Video Hall	Public Library	Public Reading Room	Newspaper Supply	Assembly Polling station	Birth & Death Registration Office
1	2	3	84	85	86	87	88	89	90	91	92	93	94	95	96	97
Name of CD Block:-Holalkere																
162	Nellikatte	605780	c	Yes	Yes	a	a	a	b	c	c	c	a	Yes	Yes	Yes
163	Madderu	605781	c	Yes	Yes	c	Yes	a	a	a	a	Yes	Yes	Yes	Yes	Yes
164	T.Yemmiganur	605782	b	Yes	Yes	b	Yes	b	b	c	b	Yes	Yes	Yes	Yes	Yes
165	Sirappanahalli	605783	c	Yes	Yes	b	a	b	b	a	c	c	a	Yes	a	Yes
166	Hunasepanche	605784	b	a	a	b	b	b	b	b	b	b	b	a	b	Yes
167	Malasingenahalli	605785	c	Yes	Yes	b	Yes	c	b	c	c	c	c	Yes	Yes	Yes
168	Talya	605786	c	Yes	Yes	c	Yes	c	b	c	Yes	Yes	Yes	Yes	Yes	Yes
169	Mathigatta	605787	c	Yes	Yes	b	Yes	a	a	c	c	a	a	Yes	Yes	Yes
170	Horakeredevarapura	605788	c	Yes	Yes	a	Yes	Yes	b	c	c	Yes	Yes	Yes	Yes	Yes
171	Nandihalli	605789				Un-inhabited										
172	Goppenahalli	605790				Un-inhabited										
173	Kanivejogihalli	605791	c	Yes	Yes	b	Yes	a	a	c	c	a	a	Yes	Yes	Yes
174	Kasavanahalli	605792	c	Yes	Yes	b	a	Yes	b	c	c	c	a	a	Yes	Yes
175	Gondihalli	605793				Un-inhabited										
176	Kanivehalli	605794				Un-inhabited										
177	Sangenahalli	605795	c	Yes	Yes	c	a	b	b	c	c	c	c	a	a	Yes
178	Tekalavatti	605796	c	Yes	Yes	c	Yes	b	b	c	c	Yes	Yes	Yes	Yes	Yes
179	Kolalu	605797	c	Yes	Yes	c	Yes	b	b	b	c	b	Yes	Yes	Yes	Yes
180	Kumaranahalli	605798	c	Yes	Yes	c	b	b	b	c	b	b	b	Yes	Yes	Yes
181	Kantamaranahalli	605799				Un-inhabited										
182	Kereyagalahalli	605800	c	Yes	Yes	Yes	a	b	a	a	c	a	a	Yes	Yes	Yes
183	Gollarahalli	605801	c	Yes	Yes	b	Yes	b	a	c	c	a	a	Yes	Yes	Yes
184	Chowdagondanahalli	605802	c	Yes	Yes	Yes	Yes	Yes	b	c	c	b	b	Yes	Yes	Yes

Village Directory
Land use(as in 2009)

Availability of electricity (Yes/No)				Land Use								
				Nearest Town	Area under different types of land use (in hectares rounded up to one decimal place)							
Power Supply for Domestic Use (ED)	Power Supply for Agricultural Use (EAG)	Power Supply for Commercial Use (EC)	Power Supply for All Uses (EA)	Name	Distance range code i.e. a for < 5 Kms, b for 5-10 Kms and c for 10+ kms .	Forests	Area under Non-agricultural Uses	Barren and Un-cultivable land	Permanent Pastures and Other Grazing Lands	Land Under Miscellaneous Tree Crops etc.	Culturable Waste Land	Location code no.
98	99	100	101	102	103	104	105	106	107	108	109	3
												Location Code:0074
No	No	No	Yes	HOLALKERE	c	35.7	2.4	9.4	59.2	0	0	605780
No	No	No	Yes	HOLALKERE	c	144.2	15	24.2	196.6	0	7	605781
No	No	No	Yes	HOLALKERE	b	0	50.2	23.3	424.3	0	1.1	605782
No	No	No	Yes	HOLALKERE	c	0	5.6	0	296	0	25	605783
No	No	No	Yes	HOLALKERE	b	0	0	4.9	117	0	0	605784
No	No	No	Yes	HOLALKERE	c	190	0	0	357	0	0	605785
No	No	No	Yes	HOLALKERE	c	629.6	123	35	203	0	0	605786
No	No	No	Yes	HOLALKERE	c	115.2	9.7	19.5	86.9	0	5.7	605787
No	No	No	Yes	HOLALKERE	c	22.6	29.6	9.7	52.2	0	3.9	605788
Un-inhabited						0	0	0	0	0	0	605789
Un-inhabited						0	0	0	0	0	0	605790
No	No	No	Yes	HOLALKERE	c	0	5	2	15	0	0	605791
No	No	No	Yes	HOLALKERE	c	133	6	6.5	170	0	0	605792
Un-inhabited						0	0	0	0	0	0	605793
Un-inhabited						0	0	0	0	0	0	605794
No	No	No	Yes	HOLALKERE	c	0	3	0	171	0	0	605795
No	No	No	Yes	HOLALKERE	c	753	5	103.6	550	0	0	605796
No	No	No	Yes	HOLALKERE	c	1134	28.1	945	0	0	0	605797
No	No	No	Yes	HOLALKERE	c	384	1.4	0	206	0	0	605798
Un-inhabited						0	0	0	0	0	0	605799
No	No	No	Yes	HOLALKERE	c	197.4	53	16.1	225.1	0	0	605800
No	No	No	Yes	HOLALKERE	c	0	7.6	7.6	21.7	0	0	605801
No	No	No	Yes	HOLALKERE	c	0	17	15.1	43	0	0	605802

Sl.No	Name of the village	Location code no.	Land Use: Area under different types of land use (in hectares rounded up to one decimal place)					Area irrigated by source (in hectare).				
			Fallow lands other than current fallows	Current Fallows	Net Area Sown	Total Irrigated Land Area	Total Un-irrigated Land Area	Canals (C)	Wells/Tube-wells(W/TW)	Tanks/Lakes(T/L)	Water Falls(WF)	Others(O)
1	2	3	110	111	112	113	114	115	116	117	118	119
Name of CD Block:-Holalkere												
162	Nellikatte	605780	0	0	290.5	66.9	223.6	0	66.9	0	0	0
163	Madderu	605781	0	0	730.2	136.1	594.1	0	136.1	0	0	0
164	T.Yemmiganur	605782	0	0	593.8	81	512.8	0	81	0	0	0
165	Sirappanahalli	605783	8	0	233	45	188	0	45	0	0	0
166	Hunasepanche	605784	0	0	66	4	62	0	4	0	0	0
167	Malasingenahalli	605785	10	13	450	40	410	0	40	0	0	0
168	Talya	605786	0	0	977	99	878	0	27	72	0	0
169	Mathigatta	605787	0	0	740.7	219.4	521.3	0	219.4	0	0	0
170	Horakeredevarapura	605788	0	2	360.8	64.4	296.3	0	64.4	0	0	0
171	Nandihalli	605789	0	0	0	0	0	0	0	0	0	0
172	Goppenahalli	605790	0	0	0	0	0	0	0	0	0	0
173	Kanivejogihalli	605791	0	0	73.2	6.2	67	0	6.2	0	0	0
174	Kasavanahalli	605792	0	0	447	39	408	0	39	0	0	0
175	Gondihalli	605793	0	0	0	0	0	0	0	0	0	0
176	Kanivehalli	605794	0	0	0	0	0	0	0	0	0	0
177	Sangenahalli	605795	0	0	260	41	219	0	41	0	0	0
178	Tekalavatti	605796	0	0	667	62	605	0	62	0	0	0
179	Kolalu	605797	0	0	818.3	155	663.3	0	155	0	0	0
180	Kumaranahalli	605798	0	0	85.7	42.5	43.3	0	42.5	0	0	0
181	Kantamaranahalli	605799	0	0	0	0	0	0	0	0	0	0
182	Kereyagalahalli	605800	0	0	317.8	106.3	211.5	0	106.3	0	0	0
183	Gollarahalli	605801	0	0	211.3	45.1	166.2	0	45.1	0	0	0
184	Chowdagondanahalli	605802	0	0	318	49	269	0	49	0	0	0

Village Directory
Land use(as in 2009)

Name of three most important commodities manufactured

First	Second	Third	Name of the village	Location code no.
120	121	122	2	3
				Location Code:0074
-	-	-	Nellikatte	641
-	-	-	Madderu	642
-	-	-	T.Yemmiganur	643
-	-	-	Sirappanahalli	644
-	-	-	Hunasepanche	645
-	-	-	Malasingenahalli	646
-	-	-	Talya	647
-	-	-	Mathigatta	648
-	-	-	Horakeredevarapura	649
	Un-inhabited		Nandihalli	650
	Un-inhabited		Goppenahalli	651
-	-	-	Kanivejogihalli	652
-	-	-	Kasavanahalli	653
	Un-inhabited		Gondihalli	654
	Un-inhabited		Kanivehalli	655
-	-	-	Sangenahalli	656
-	-	-	Tekalavatti	657
-	-	-	Kolalu	658
-	-	-	Kumaranahalli	659
	Un-inhabited		Kantamaranahalli	660
-	-	-	Kereyagalahalli	661
-	-	-	Gollarahalli	662
-	-	-	Chowdagondanahalli	663

Sl.No	Name of the village	Location code no.	Total area of the village (in hectares rounded up to one decimal place)	Total population (2011 census)	Number of households (2011 census)	Number of educational amenities available. (If not available within the village , the distance range code viz; a for < 5 Kms, b for 5-10 Kms and c for 10+ kms of nearest place where facility is available is given).								
						Pre-Primary school (PP)	Primary school (P)	Middle school (M)	Secondary School (S)	Senior Secondary school (SS)	Degree college of arts science & commerce (ASC)	Engineering college(EC)	Medical college (MC)	Management institute (MI)
1	2	3	4	5	6	7	8	9	10	11	12	13	14	15
Name of CD Block:-Holalkere														
185	Nandanahosur	605803	1433	2125	477	1	3	2	a	a	c	c	a	c
186	Neralakatte	605804	354.1	852	182	b	1	1	a	a	c	c	c	c
187	Ghattihosahalli	605805	445.9	1339	278	b	1	1	a	a	c	c	b	c
188	Baragenahalli	605806	211.3	0	0						Un-inhabited			
189	Papenahalli	605807	441.1	279	55	b	1	1	a	b	c	c	b	c
190	Hulikere	605808	510.6	439	83	b	1	1	a	b	c	c	c	c
191	Giddanahalli	605809	154.7	500	114	b	1	1	a	b	c	c	b	c
192	Kumminagatta	605810	1371.6	674	163	b	1	1	a	b	c	c	c	c
193	Gundikere	605811	508.7	0	0						Un-inhabited			
194	Budipura	605812	515.4	361	70	b	1	1	a	a	c	c	c	c
195	Halenahalli	605813	213.8	416	94	a	1	a	a	a	c	c	a	c
196	Upparigenahalli	605814	149.9	1408	317	2	2	1	a	2	c	c	c	c
197	Rangasamudra	605815	176.3	0	0						Un-inhabited			
198	Muligeranahalli	605816	398.9	0	0						Un-inhabited			
199	Gulihosahalli	605817	1277.2	1314	263	1	1	1	b	a	c	c	c	c
200	Shankaranahalli	605818	340.1	0	0						Un-inhabited			
201	Lingadevarahalli	605819	514.9	0	0						Un-inhabited			
	Block Total		**108761.6**	**185241**	**40855**	**106**	**236**	**137**	**25**	**15**	**1**	**0**	**0**	**0**

Number of educational amenities available. (If not available within the village , the distance range code viz; a for < 5 Kms, b for 5-10 Kms and c for 10+ kms of nearest place where facility is available is given).

Number of Medical Amenities available. (If not available within the village , the distance range code viz; a for < 5 Kms, b for 5-10 Kms and c for 10+ kms of nearest place where facility is available is given).

Polytechnic (Pt)	Vocational training school /TTI	Non-formal training centre (NFTC)	Special school for disabled (SSD)	Others (specify)	Community health centre (CHC)	Primary health centre (PHC)	Primary health sub centre (PHS)	Maternity and child welfare centre (MCW)	T.B. clinic (TBC)	Hospital-allopathic (HA)	Hospital-alternative medicine (HO)	Dispensary (D)	Veterinary hospital (VH)	Mobile health clinic(MHC)	Family welfare centre (FWC)	Location code no.
16	17	18	19	20	21	22	23	24	25	26	27	28	29	30	31	3
																Location Code:0074
c	c	c	c	c	a	a	1	a	a	c	c	c	a	c	1	605803
c	c	c	c	c	c	a	1	a	a	c	c	c	a	b	1	605804
c	c	c	c	c	c	a	1	a	a	c	c	c	a	c	1	605805
					Un-inhabited											605806
c	c	c	c	c	b	b	b	b	b	c	c	c	b	c	b	605807
c	c	c	c	c	c	c	b	c	c	c	c	c	b	c	b	605808
c	c	c	c	c	c	b	b	b	b	c	c	c	b	c	b	605809
c	c	c	c	c	c	b	b	b	b	c	c	b	b	c	b	605810
					Un-inhabited											605811
c	c	c	c	c	a	a	a	a	a	c	c	c	a	a	a	605812
c	c	c	c	c	b	b	b	b	b	c	b	c	b	b	b	605813
c	c	c	c	c	c	b	b	b	b	c	c	c	b	c	b	605814
					Un-inhabited											605815
					Un-inhabited											605816
c	c	c	c	c	c	b	1	b	b	c	c	1	b	c	1	605817
					Un-inhabited											605818
					Un-inhabited											605819
0	**1**	**0**	**0**	**0**	**1**	**13**	**44**	**13**	**13**	**0**	**0**	**5**	**11**	**0**	**44**	

Sl.No	Name of the village	Location code no.	Number of Non-Government Medical Amenities available.							Availability of drinking water - (Yes / No)			
			Charitable non Govt. hospital/Nursing home.	Medical practitioner with MBBS Degree	Medical practitioner with other degree	Medical practitioner with no degree	Traditional practitioner and faith healer .	Medicine Shop	Others	Tap water (Treated/Untreated)	Well water (Covered / Uncovered well)	Hand Pump	Tube wells / Bore well
1	2	3	32	33	34	35	36	37	38	39	40	41	42
Name of CD Block:-Holalkere													
185	Nandanahosur	605803	0	0	0	0	0	0	0	Yes	No	Yes	Yes
186	Neralakatte	605804	0	0	0	0	0	0	0	Yes	No	Yes	Yes
187	Ghattihosahalli	605805	0	0	0	0	0	0	0	Yes	No	Yes	Yes
188	Baragenahalli	605806						Un-inhabited					
189	Papenahalli	605807	0	0	0	0	0	0	0	Yes	No	Yes	Yes
190	Hulikere	605808	0	0	0	0	0	0	0	Yes	Yes	Yes	Yes
191	Giddanahalli	605809	0	0	0	0	0	0	0	Yes	Yes	Yes	Yes
192	Kumminagatta	605810	0	0	0	0	0	0	0	Yes	No	Yes	Yes
193	Gundikere	605811						Un-inhabited					
194	Budipura	605812	0	0	0	0	0	0	0	No	No	Yes	Yes
195	Halenahalli	605813	0	0	0	0	0	0	0	No	Yes	Yes	Yes
196	Upparigenahalli	605814	0	0	1	0	0	0	0	Yes	No	Yes	Yes
197	Rangasamudra	605815						Un-inhabited					
198	Muligeranahalli	605816						Un-inhabited					
199	Gulihosahalli	605817	0	0	0	0	0	0	1	Yes	No	Yes	Yes
200	Shankaranahalli	605818						Un-inhabited					
201	Lingadevarahalli	605819						Un-inhabited					
	Block Total		**0**	**3**	**43**	**0**	**0**	**13**	**10**	**138**	**33**	**159**	**134**

Village Directory
Land use(as in 2009)

Availability of drinking water - (Yes / No)				Availability of toilet & others (Yes / No)				Communication and transport facilities (If amenities available code -Yes is given except for Village Pin Code ,If not available within the village , the distance range code viz; a for < 5 Kms, b for 5-10 Kms and c for 10+ kms of nearest place where facility is available is given).							
Spring	River / Canal	Tank / Pond / Lake	Others	Community toilet including bath.	Community toilet excluding bath.	Rural sanitary mart or sanitary hardware outlet available near the village.	Community bio- gas or recycle of waste for productive use.	Post office(PO)	Sub post office (SPO)	Post & Telegraph office (P&TO)	Village Pin Code	Telephones (Land lines)	Public call office (PCO)	Mobile phone coverage	Location code no.
43	44	45	46	47	48	49	50	51	52	53	54	55	56	57	3
															Location Code:0074
No	No	No	No	No	No	No	No	a	a	c	577557	Yes	Yes	Yes	605803
No	No	No	No	No	No	No	No	a	a	a	577527	a	a	Yes	605804
No	No	Yes	No	No	No	No	No	b	Yes	a	577527	Yes	a	Yes	605805
							Un-inhabited								605806
No	No	No	No	No	No	No	No	b	b	c	577526	Yes	Yes	Yes	605807
No	No	No	No	Yes	Yes	No	Yes	b	b	c	577527	Yes	Yes	Yes	605808
No	No	No	No	Yes	No	No	Yes	c	b	c	577527	Yes	Yes	Yes	605809
No	No	No	No	No	No	No	No	a	a	c	577527	Yes	Yes	Yes	605810
							Un-inhabited								605811
No	No	No	No	No	No	No	No	a	a	a	577557	Yes	Yes	Yes	605812
No	Yes	Yes	No	No	No	No	No	b	b	b	577557	Yes	b	Yes	605813
No	No	No	No	No	No	No	No	b	Yes	c	577557	Yes	Yes	Yes	605814
							Un-inhabited								605815
							Un-inhabited								605816
No	No	Yes	No	No	No	No	No	b	b	c	577557	Yes	Yes	Yes	605817
							Un-inhabited								605818
							Un-inhabited								605819
1	**5**	**34**	**4**	**3**	**10**	**15**	**7**	**7**	**44**	**6**	**163**	**129**	**71**	**163**	

Communication and transport facilities (If amenities available code - Yes is given except for Village Pin Code ,If not available within the village , the distance range code viz; a for < 5 Kms, b for 5-10 Kms and c for 10+ kms of nearest place where facility is available is given).

Sl.No	Name of the village	Location code no.	Internet cafes/ Common service centre (CSC)	Private courier facility	Bus service (Public & Private)	Railway stations	Auto/Modified Autos	Taxis and Vans	Tractors	Cycle-pulled rickshaws(Manual & Machine driven)	Carts driven by animals	Sea /River ferry service
1	2	3	58	59	60	61	62	63	64	65	66	67
Name of CD Block:-Holalkere												
185	Nandanahosur	605803	c	c	Yes	c	Yes	c	Yes	c	Yes	c
186	Neralakatte	605804	c	c	a	c	b	c	Yes	Yes	b	c
187	Ghattihosahalli	605805	c	c	Yes	c	b	Yes	c	Yes	b	c
188	Baragenahalli	605806					Un-inhabited					
189	Papenahalli	605807	c	c	Yes	c	b	c	c	Yes	Yes	c
190	Hulikere	605808	c	c	a	c	b	c	Yes	c	Yes	c
191	Giddanahalli	605809	c	c	Yes	c	a	c	c	c	b	c
192	Kumminagatta	605810	c	c	Yes	c	Yes	c	Yes	c	b	c
193	Gundikere	605811					Un-inhabited					
194	Budipura	605812	c	c	Yes	c	a	c	Yes	c	Yes	c
195	Halenahalli	605813	c	c	Yes	c	b	c	Yes	c	Yes	c
196	Upparigenahalli	605814	c	c	Yes	c	Yes	c	Yes	c	Yes	c
197	Rangasamudra	605815					Un-inhabited					
198	Muligeranahalli	605816					Un-inhabited					
199	Gulihosahalli	605817	c	c	Yes	c	Yes	c	Yes	c	Yes	c
200	Shankaranahalli	605818					Un-inhabited					
201	Lingadevarahalli	605819					Un-inhabited					
	Block Total		**6**	**7**	**102**	**4**	**69**	**46**	**115**	**34**	**98**	**0**

Village Directory
Land use(as in 2009)

Village connected to highways,village roads, banks & credit societies (If amenities available code -Yes is given, If not available within the village , the distance range code viz; a for < 5 Kms, b for 5-10 Kms and c for 10+ kms of nearest place where facility is available is given).												Availability of miscellaneous facilities (If amenities available code -Yes is given, If not available within the village , the distance range code viz; a for < 5 Kms, b for 5-10 Kms and c for 10+ kms of nearest place where facility is available is given).				
Connected to national highway(NH)	Connected to state highway(SH)	Connected to major district road (MDR)	Connected to others district road	Pucca roads	Kutchcha roads	Water bounded macadam(WBM) roads	Navigable waterway (river/canal)(NW)	Footpaths (FP)	Commercial & Co-operative Banks	ATM	Agricultural Credit Societies	Self-Help Group (SHG)	Public distribution system (PDS) shop	Mandis / Regular market	Weekly Haat	Location code no.
68	69	70	71	72	73	74	75	76	77	78	79	80	81	82	83	3
																Location Code:0074
b	c	Yes	Yes	Yes	Yes	Yes	c	Yes	b	c	Yes	Yes	Yes	c	a	605803
b	c	Yes	Yes	Yes	Yes	Yes	Yes	Yes	c	c	c	Yes	b	c	a	605804
b	c	Yes	Yes	Yes	Yes	Yes	c	Yes	c	c	a	Yes	Yes	c	a	605805
Un-inhabited																605806
b	c	Yes	Yes	Yes	Yes	Yes	c	Yes	c	c	c	a	a	c	b	605807
c	c	c	Yes	Yes	Yes	Yes	c	Yes	c	c	c	Yes	b	c	b	605808
c	c	Yes	Yes	Yes	Yes	Yes	c	Yes	c	c	b	Yes	a	c	b	605809
c	c	Yes	Yes	Yes	Yes	Yes	c	Yes	c	c	c	Yes	b	c	b	605810
Un-inhabited																605811
b	c	Yes	Yes	Yes	Yes	b	c	Yes	b	c	b	Yes	a	c	a	605812
b	c	Yes	Yes	Yes	Yes	b	c	Yes	b	c	b	Yes	a	b	b	605813
b	c	Yes	Yes	Yes	Yes	Yes	b	Yes	b	c	b	Yes	Yes	c	b	605814
Un-inhabited																605815
Un-inhabited																605816
c	c	c	c	a	Yes	Yes	b	Yes	b	c	b	Yes	Yes	c	a	605817
Un-inhabited																605818
Un-inhabited																605819
12	**21**	**48**	**55**	**126**	**163**	**77**	**26**	**163**	**15**	**1**	**22**	**148**	**62**	**0**	**8**	

Availability of miscellaneous facilities (If amenities available code -Yes is given, If not available within the village , the distance range code viz; a for < 5 Kms, b for 5-10 Kms and c for 10+ kms of nearest place where facility is available is given).

Sl.No	Name of the village	Location code no.	Agricultural marketing society	Integrated Child Development Scheme (Nutritional Centres)	Anganwadi Centre (Nutritional Centres)	Others (Nutritional Centres)	ASHA (Accredited Social Health Activist)	Community centre with/without TV	Sports Field,	Sports Club / Recreation Centre	Cinema / Video Hall	Public Library	Public Reading Room	Newspaper Supply	Assembly Polling station	Birth & Death Registration Office
1	2	3	84	85	86	87	88	89	90	91	92	93	94	95	96	97
Name of CD Block:-Holalkere																
185	Nandanahosur	605803	c	Yes	Yes	b	Yes	Yes	b	c	c	a	a	Yes	Yes	Yes
186	Neralakatte	605804	c	Yes	Yes	b	a	b	b	c	c	b	b	Yes	Yes	Yes
187	Ghattihosahalli	605805	c	Yes	Yes	c	Yes	b	b	c	c	b	a	Yes	Yes	Yes
188	Baragenahalli	605806				Un-inhabited										
189	Papenahalli	605807	c	Yes	Yes	b	a	b	b	c	c	b	b	a	a	Yes
190	Hulikere	605808	c	a	a	a	a	c	b	c	c	c	c	Yes	a	Yes
191	Giddanahalli	605809	c	Yes	Yes	b	a	c	b	c	c	b	b	Yes	Yes	Yes
192	Kumminagatta	605810	c	Yes	Yes	b	a	b	b	c	c	b	b	Yes	Yes	Yes
193	Gundikere	605811				Un-inhabited										
194	Budipura	605812	c	Yes	Yes	c	a	a	b	c	c	a	a	a	a	Yes
195	Halenahalli	605813	c	Yes	Yes	c	b	b	b	b	c	c	b	a	a	Yes
196	Upparigenahalli	605814	c	Yes	Yes	b	Yes	b	b	c	c	Yes	Yes	Yes	Yes	Yes
197	Rangasamudra	605815				Un-inhabited										
198	Muligeranahalli	605816				Un-inhabited										
199	Gulihosahalli	605817	c	Yes	Yes	b	Yes	b	a	c	c	a	a	Yes	Yes	Yes
200	Shankaranahalli	605818				Un-inhabited										
201	Lingadevarahalli	605819				Un-inhabited										
	Block Total		**0**	**155**	**155**	**20**	**77**	**26**	**1**	**2**	**1**	**33**	**35**	**140**	**127**	**163**

Village Directory
Land use(as in 2009)

Availability of electricity (Yes/No)				Land Use								
				Nearest Town	Area under different types of land use (in hectares rounded up to one decimal place)							
Power Supply for Domestic Use (ED)	Power Supply for Agricultural Use (EAG)	Power Supply for Commercial Use (EC)	Power Supply for All Uses (EA)	Name	Distance range code i.e. a for < 5 Kms, b for 5-10 Kms and c for 10+ kms .	Forests	Area under Non-agricultural Uses	Barren and Un-cultivable land	Permanent Pastures and Other Grazing Lands	Land Under Miscellaneous Tree Crops etc.	Culturable Waste Land	Location code no.
98	99	100	101	102	103	104	105	106	107	108	109	3
												Location Code:0074
No	No	No	Yes	HOLALKERE	c	152	30.4	47.3	144.4	0	0	605803
No	No	No	Yes	HOLALKERE	c	0	3	5.1	151.7	0	4	605804
No	No	No	Yes	HOLALKERE	c	0	6.1	11.1	238.3	0	0	605805
Un-inhabited						0	0	0	0	0	0	605806
No	No	No	Yes	HOSDURGA	c	0	7.4	16.2	238.5	0	4.1	605807
No	No	No	Yes	HOSDURGA	c	0	24.6	16.2	202	0	0	605808
No	No	No	Yes	HOSDURGA	c	0	0	47.3	42.5	0	4	605809
No	No	No	Yes	HOLALKERE	c	372.2	4.4	26.3	606.2	0	0	605810
Un-inhabited						0	0	0	0	0	0	605811
No	No	No	Yes	HOLALKERE	c	137.1	10	29.7	28.7	0	0	605812
No	No	No	Yes	HOLALKERE	c	0	23.8	31.3	19.1	0	0	605813
No	No	No	Yes	HOLALKERE	c	0	8.5	2.8	22.6	0	0	605814
Un-inhabited						0	0	0	0	0	0	605815
Un-inhabited						0	0	0	0	0	0	605816
No	No	No	Yes	HOLALKERE	c	708	19.5	0	71.2	0	0	605817
Un-inhabited						0	0	0	0	0	0	605818
Un-inhabited						0	0	0	0	0	0	605819
0	**0**	**0**	**163**	**0**	**0**	**10020.6**	**4669.4**	**4491.5**	**16378.2**	**145.9**	**1331.4**	

Sl.No	Name of the village	Location code no.	Land Use: Area under different types of land use (in hectares rounded up to one decimal place)					Area irrigated by source (in hectare).				
			Fallow lands other than current fallows	Current Fallows	Net Area Sown	Total Irrigated Land Area	Total Un-irrigated Land Area	Canals (C)	Wells/Tube-wells(W/TW)	Tanks/Lakes(T/L)	Water Falls(WF)	Others(O)
1	2	3	110	111	112	113	114	115	116	117	118	119
Name of CD Block:-Holalkere												
185	Nandanahosur	605803	0	0	1059	212.5	846.5	0	212.5	0	0	0
186	Neralakatte	605804	0	8	182.2	30	152.2	0	30	0	0	0
187	Ghattihosahalli	605805	0	3.1	187.2	30	157.2	0	30	0	0	0
188	Baragenahalli	605806	0	0	0	0	0	0	0	0	0	0
189	Papenahalli	605807	0	0	174.9	28.3	146.6	0	28.3	0	0	0
190	Hulikere	605808	0	4	263.7	48.6	215.2	0	48.6	0	0	0
191	Giddanahalli	605809	0	0	60.9	4	56.9	0	4	0	0	0
192	Kumminagatta	605810	0	10.1	352.4	70.4	282	0	70.4	0	0	0
193	Gundikere	605811	0	0	0	0	0	0	0	0	0	0
194	Budipura	605812	0	0	310	64.2	245.7	0	64.2	0	0	0
195	Halenahalli	605813	0	0	139.6	41.3	98.2	0	41.3	0	0	0
196	Upparigenahalli	605814	0	0	115.9	15.8	100	0	15.8	0	0	0
197	Rangasamudra	605815	0	0	0	0	0	0	0	0	0	0
198	Muligeranahalli	605816	0	0	0	0	0	0	0	0	0	0
199	Gulihosahalli	605817	0	0	478.4	117	361.4	0	117	0	0	0
200	Shankaranahalli	605818	0	0	0	0	0	0	0	0	0	0
201	Lingadevarahalli	605819	0	0	0	0	0	0	0	0	0	0
	Block Total		**161.7**	**341.4**	**59871.8**	**11906.2**	**47965.8**	**33.2**	**11531**	**342**	**0**	

Name of three most important commodities manufactured

First	Second	Third	Name of the village	Location code no.
120	121	122	2	3
				Location Code:0074
-	-	-	Nandanahosur	664
-	-	-	Neralakatte	665
-	-	-	Ghattihosahalli	666
	Un-inhabited		Baragenahalli	667
-	-	-	Papenahalli	668
-	-	-	Hulikere	669
-	-	-	Giddanahalli	670
-	-	-	Kumminagatta	671
	Un-inhabited		Gundikere	672
-	-	-	Budipura	673
-	-	-	Halenahalli	674
-	-	-	Upparigenahalli	675
	Un-inhabited		Rangasamudra	676
	Un-inhabited		Muligeranahalli	677
-	-	-	Gulihosahalli	678
	Un-inhabited		Shankaranahalli	679
	Un-inhabited		Lingadevarahalli	680

Sl.No	Name of the village	Location code no.	Total area of the village (in hectares rounded up to one decimal place)	Total population (2011 census)	Number of households (2011 census)	Number of educational amenities available. (If not available within the village , the distance range code viz; a for < 5 Kms, b for 5-10 Kms and c for 10+ kms of nearest place where facility is available is given).								
						Pre-Primary school (PP)	Primary school (P)	Middle school (M)	Secondary School (S)	Senior Secondary school (SS)	Degree college of arts science & commerce (ASC)	Engineering college(EC)	Medical college (MC)	Management institute (MI)
1	2	3	4	5	6	7	8	9	10	11	12	13	14	15
Name of CD Block:-Hosdurga														
1	Veerapura Kaval	605821	218.1	0	0					Un-inhabited				
2	Nagarakatte	605822	380.6	780	172	a	1	1	a	c	c	c	c	c
3	Thumbinakere	605823	154.4	298	69	a	1	a	a	a	c	c	c	c
4	Beesanahalli	605824	446.4	933	190	a	2	a	a	c	c	c	b	c
5	Kabbala	605825	386.9	614	147	a	1	2	1	a	c	c	c	c
6	Mavinakatte	605826	333.8	766	164	a	1	1	1	a	c	c	c	c
7	Kallahalli	605827	506.3	210	47	b	1	a	a	c	c	c	b	c
8	Herur	605828	561.9	912	174	a	1	1	a	c	c	c	b	c
9	Hebballi	605829	776.2	1315	303	a	2	1	1	c	c	c	c	c
10	Krishnapura	605830	102.8	292	63	b	1	a	a	c	c	c	c	c
11	Kumbaragatte	605831	220.5	239	58	b	1	a	a	c	c	c	b	c
12	Devigere	605832	1246.1	1875	453	b	2	1	a	c	c	c	c	c
13	Dasarahalli	605833	315.6	0	0					Un-inhabited				
14	Guthikatte	605834	417	1342	277	b	3	a	a	b	b	c	c	c
15	Janthikolalu	605835	582.1	663	166	b	1	1	a	c	c	c	c	c
16	Kondapura	605836	99.8	1135	257	b	1	1	1	b	c	c	c	c
17	Kadivanakatte	605837	500.3	349	78	a	2	a	a	b	c	c	c	c
18	Chikkayagati	605838	762.2	688	182	a	1	1	a	a	c	c	c	c
19	Mallapanahalli	605839	252.5	2079	527	2	2	2	1	1	c	c	b	c
20	Chikkamanahalli	605840	271.6	273	66	a	1	a	a	a	c	c	c	c
21	Jammapura	605841	469.8	317	71	a	1	a	a	a	c	c	c	c
22	Burudekatte	605842	1032.5	1553	383	a	2	1	a	a	c	c	b	c
23	Anivala	605843	1164.5	1390	312	a	1	1	1	2	c	c	c	c

Number of educational amenities available. (If not available within the village , the distance range code viz; a for < 5 Kms, b for 5-10 Kms and c for 10+ kms of nearest place where facility is available is given).

Number of Medical Amenities available. (If not available within the village , the distance range code viz; a for < 5 Kms, b for 5-10 Kms and c for 10+ kms of nearest place where facility is available is given).

Polytechnic (Pt)	Vocational training school /TTI	Non-formal training centre (NFTC)	Special school for disabled (SSD)	Others (specify)	Community health centre (CHC)	Primary health centre (PHC)	Primary health sub centre (PHS)	Maternity and child welfare centre (MCW)	T.B. clinic (TBC)	Hospital-allopathic (HA)	Hospital-alternative medicine (HO)	Dispensary (D)	Veterinary hospital (VH)	Mobile health clinic(MHC)	Family welfare centre (FWC)	Location code no.
16	17	18	19	20	21	22	23	24	25	26	27	28	29	30	31	3
																Location Code:0075
					Un-inhabited											605821
c	c	c	c	c	c	a	a	a	a	c	c	c	a	c	a	605822
c	c	c	c	c	c	a	a	a	a	c	c	c	a	c	a	605823
c	c	c	c	c	c	b	b	b	b	b	c	b	b	c	b	605824
c	c	c	c	c	c	a	1	a	a	c	c	c	a	c	1	605825
c	c	c	c	c	c	b	b	b	b	c	c	c	b	c	b	605826
c	c	c	c	c	c	a	a	a	a	a	a	a	a	c	a	605827
c	c	c	c	c	c	a	a	a	a	a	a	a	a	c	a	605828
c	c	c	c	c	c	b	1	b	b	b	b	1	1	c	1	605829
c	c	c	c	c	c	a	a	a	a	a	a	a	a	c	a	605830
c	c	c	c	c	c	a	a	a	a	a	a	a	a	c	a	605831
c	c	c	c	c	c	1	1	1	1	b	b	b	1	c	1	605832
					Un-inhabited											605833
c	b	b	c	c	b	a	a	a	a	a	b	a	a	c	a	605834
c	c	c	c	c	c	a	a	a	a	a	a	a	1	c	a	605835
c	c	c	c	c	c	b	1	b	b	b	a	b	a	c	1	605836
c	c	c	c	c	c	b	b	b	b	b	a	b	b	c	b	605837
c	c	c	c	c	c	a	a	a	a	a	c	a	a	c	a	605838
c	c	c	c	c	c	1	b	1	1	c	c	c	b	c	b	605839
c	c	c	c	c	c	a	a	a	a	a	c	a	a	a	a	605840
c	c	c	c	c	c	a	a	a	a	a	c	a	a	a	a	605841
c	c	c	c	c	c	a	a	a	a	a	c	1	a	a	a	605842
c	c	c	c	c	c	a	1	a	a	a	a	a	1	b	1	605843

Sl.No	Name of the village	Location code no.	Number of Non-Government Medical Amenities available.							Availability of drinking water - (Yes / No)			
			Charitable non Govt. hospital/Nursing home.	Medical practitioner with MBBS Degree	Medical practitioner with other degree	Medical practitioner with no degree	Traditional practitioner and faith healer .	Medicine Shop	Others	Tap water (Treated/Untreated)	Well water (Covered / Uncovered well)	Hand Pump	Tube wells / Bore well
1	2	3	32	33	34	35	36	37	38	39	40	41	42
Name of CD Block:-Hosdurga													
1	Veerapura Kaval	605821						Un-inhabited					
2	Nagarakatte	605822	0	0	0	0	0	0	0	Yes	No	Yes	Yes
3	Thumbinakere	605823	0	0	0	0	0	0	0	Yes	No	Yes	Yes
4	Beesanahalli	605824	0	0	0	0	0	0	0	Yes	No	Yes	Yes
5	Kabbala	605825	0	0	0	0	0	0	0	Yes	No	Yes	Yes
6	Mavinakatte	605826	0	0	0	0	0	0	0	Yes	No	Yes	Yes
7	Kallahalli	605827	0	0	0	0	0	0	0	Yes	No	Yes	Yes
8	Herur	605828	0	0	0	0	0	0	0	Yes	No	Yes	Yes
9	Hebballi	605829	0	0	0	0	0	0	0	Yes	No	Yes	Yes
10	Krishnapura	605830	0	0	0	0	0	0	0	Yes	No	Yes	Yes
11	Kumbaragatte	605831	0	0	0	0	0	0	0	Yes	No	Yes	Yes
12	Devigere	605832	0	0	0	0	0	1	0	Yes	No	Yes	Yes
13	Dasarahalli	605833						Un-inhabited					
14	Guthikatte	605834	0	0	1	0	0	0	0	Yes	No	Yes	Yes
15	Janthikolalu	605835	0	0	0	0	0	0	0	Yes	No	Yes	Yes
16	Kondapura	605836	0	0	0	0	0	0	0	Yes	No	Yes	Yes
17	Kadivanakatte	605837	0	0	0	0	0	0	0	Yes	No	Yes	Yes
18	Chikkayagati	605838	0	0	0	0	0	0	0	Yes	No	Yes	Yes
19	Mallapanahalli	605839	0	0	0	0	0	0	0	Yes	No	Yes	Yes
20	Chikkamanahalli	605840	0	0	0	0	0	0	0	Yes	No	Yes	Yes
21	Jammapura	605841	0	0	0	0	0	0	0	Yes	No	Yes	No
22	Burudekatte	605842	0	0	0	0	0	0	0	Yes	No	Yes	Yes
23	Anivala	605843	0	0	0	0	0	0	0	Yes	Yes	Yes	Yes

Village Directory
Land use(as in 2009)

Availability of drinking water - (Yes / No)				Availability of toilet & others (Yes / No)				Communication and transport facilities (If amenities available code -Yes is given except for Village Pin Code ,If not available within the village , the distance range code viz; a for < 5 Kms, b for 5-10 Kms and c for 10+ kms of nearest place where facility is available is given).							
Spring	River / Canal	Tank / Pond / Lake	Others	Community toilet including bath.	Community toilet excluding bath.	Rural sanitary mart or sanitary hardware outlet available near the village.	Community bio- gas or recycle of waste for productive use.	Post office(PO)	Sub post office (SPO)	Post & Telegraph office (P&TO)	Village Pin Code	Telephones (Land lines)	Public call office (PCO)	Mobile phone coverage	Location code no.
43	44	45	46	47	48	49	50	51	52	53	54	55	56	57	3
															Location Code:0075
							Un-inhabited								605821
No	No	No	No	No	No	No	No	c	a	c	577554	Yes	b	Yes	605822
No	No	No	No	No	No	No	No	c	a	c	577554	Yes	b	Yes	605823
No	No	No	No	No	No	No	No	c	Yes	c	577554	Yes	b	Yes	605824
No	No	No	No	No	No	No	No	c	a	c	577526	Yes	b	Yes	605825
No	No	No	No	No	Yes	No	No	c	a	c	577526	Yes	b	Yes	605826
No	No	No	No	No	No	No	No	c	a	a	577527	Yes	b	Yes	605827
No	No	No	No	No	No	No	No	c	a	a	577554	Yes	Yes	Yes	605828
No	No	No	No	No	No	No	No	c	Yes	Yes	577554	Yes	Yes	Yes	605829
No	No	No	No	No	No	No	No	c	a	a	577554	Yes	Yes	Yes	605830
No	No	No	No	No	No	No	No	c	a	a	577527	Yes	Yes	Yes	605831
No	No	No	No	No	No	No	No	c	Yes	Yes	577527	Yes	Yes	Yes	605832
							Un-inhabited								605833
No	No	No	No	No	No	No	No	b	a	a	577527	Yes	Yes	Yes	605834
No	No	No	No	No	No	No	No	c	Yes	Yes	577554	Yes	Yes	Yes	605835
No	No	No	No	No	No	No	No	c	a	a	577554	Yes	Yes	Yes	605836
No	No	No	No	No	No	No	No	c	a	a	577554	Yes	Yes	Yes	605837
No	No	No	No	No	No	No	No	c	b	c	577554	Yes	Yes	Yes	605838
No	No	No	No	No	No	No	No	Yes	b	Yes	577554	Yes	Yes	Yes	605839
No	No	No	No	No	No	No	No	c	Yes	a	577554	Yes	Yes	Yes	605840
No	No	No	No	No	No	No	No	c	a	a	577554	Yes	Yes	Yes	605841
No	No	No	No	No	No	No	No	c	Yes	a	577554	Yes	Yes	Yes	605842
No	No	No	No	No	No	No	No	c	a	c	577554	Yes	Yes	Yes	605843

Communication and transport facilities (If amenities available code - Yes is given except for Village Pin Code ,If not available within the village , the distance range code viz; a for < 5 Kms, b for 5-10 Kms and c for 10+ kms of nearest place where facility is available is given).

Sl.No	Name of the village	Location code no.	Internet cafes/ Common service centre (CSC)	Private courier facility	Bus service (Public & Private)	Railway stations	Auto/Modified Autos	Taxis and Vans	Tractors	Cycle-pulled rickshaws(Manual & Machine driven)	Carts driven by animals	Sea /River ferry service
1	2	3	58	59	60	61	62	63	64	65	66	67
Name of CD Block:-Hosdurga												
1	Veerapura Kaval	605821					Un-inhabited					
2	Nagarakatte	605822	c	c	a	c	b	c	Yes	c	b	c
3	Thumbinakere	605823	c	c	a	c	b	c	c	c	Yes	c
4	Beesanahalli	605824	c	c	b	c	b	c	c	c	b	c
5	Kabbala	605825	c	c	b	c	b	c	c	c	b	c
6	Mavinakatte	605826	c	c	a	c	b	c	Yes	c	Yes	c
7	Kallahalli	605827	c	c	a	c	b	c	Yes	c	b	c
8	Herur	605828	c	c	b	b	b	c	Yes	c	Yes	c
9	Hebballi	605829	c	c	Yes	b	b	c	Yes	c	Yes	c
10	Krishnapura	605830	c	c	a	b	b	c	c	c	b	c
11	Kumbaragatte	605831	c	c	a	c	b	c	c	c	b	c
12	Devigere	605832	c	c	Yes	c	Yes	c	Yes	c	b	c
13	Dasarahalli	605833					Un-inhabited					
14	Guthikatte	605834	b	b	Yes	b	b	b	c	b	b	c
15	Janthikolalu	605835	c	c	Yes	b	Yes	c	Yes	c	Yes	c
16	Kondapura	605836	c	c	Yes	b	b	c	c	c	b	c
17	Kadivanakatte	605837	c	c	b	b	b	c	Yes	c	Yes	c
18	Chikkayagati	605838	c	c	Yes	a	Yes	c	Yes	Yes	Yes	c
19	Mallapanahalli	605839	c	c	Yes	c	Yes	c	Yes	Yes	Yes	c
20	Chikkamanahalli	605840	c	c	Yes	Yes	Yes	c	Yes	Yes	Yes	c
21	Jammapura	605841	c	c	a	a	a	Yes	Yes	Yes	Yes	c
22	Burudekatte	605842	c	c	Yes	a	Yes	Yes	c	Yes	b	c
23	Anivala	605843	c	c	Yes	a	a	c	c	Yes	b	c

Village Directory
Land use(as in 2009)

Village connected to highways,village roads, banks & credit societies (If amenities available code -Yes is given, If not available within the village , the distance range code viz; a for < 5 Kms, b for 5-10 Kms and c for 10+ kms of nearest place where facility is available is given).												Availability of miscellaneous facilities (If amenities available code -Yes is given, If not available within the village , the distance range code viz; a for < 5 Kms, b for 5-10 Kms and c for 10+ kms of nearest place where facility is available is given).				
Connected to national highway(NH)	Connected to state highway(SH)	Connected to major district road (MDR)	Connected to others district road	Pucca roads	Kutchcha roads	Water bounded macadam(WBM) roads	Navigable waterway (river/canal)(NW)	Footpaths (FP)	Commercial & Co-operative Banks	ATM	Agricultural Credit Societies	Self-Help Group (SHG)	Public distribution system (PDS) shop	Mandis / Regular market	Weekly Haat	Location code no.
68	69	70	71	72	73	74	75	76	77	78	79	80	81	82	83	3
																Location Code:0075
							Un-inhabited									605821
c	c	c	c	a	Yes	b	c	Yes	a	c	b	Yes	b	c	b	605822
c	c	c	c	a	Yes	b	c	Yes	a	c	b	Yes	a	c	b	605823
c	Yes	Yes	Yes	Yes	Yes	b	Yes	Yes	a	c	b	Yes	b	c	b	605824
b	c	Yes	Yes	Yes	Yes	b	c	Yes	a	c	b	Yes	b	c	b	605825
c	c	Yes	Yes	Yes	Yes	b	c	Yes	a	c	b	Yes	a	c	b	605826
c	c	c	c	a	Yes	a	c	Yes	c	c	c	Yes	a	c	a	605827
c	Yes	c	c	Yes	Yes	a	Yes	Yes	c	c	c	Yes	b	c	b	605828
c	c	c	c	Yes	Yes	Yes	c	Yes	c	c	c	Yes	Yes	c	b	605829
c	c	c	c	a	Yes	a	c	Yes	c	c	c	Yes	a	c	b	605830
c	Yes	c	c	Yes	Yes	a	c	Yes	c	c	c	Yes	a	c	a	605831
c	Yes	Yes	Yes	Yes	Yes	b	c	Yes	c	c	Yes	Yes	Yes	c	b	605832
							Un-inhabited									605833
c	Yes	Yes	Yes	Yes	Yes	Yes	c	Yes	b	b	b	Yes	Yes	b	b	605834
c	c	c	Yes	Yes	Yes	b	Yes	Yes	c	c	a	Yes	b	c	b	605835
c	c	c	Yes	Yes	Yes	a	b	Yes	c	c	c	Yes	Yes	c	b	605836
c	c	c	c	a	Yes	a	c	Yes	c	c	c	Yes	a	c	b	605837
c	c	Yes	c	Yes	Yes	Yes	c	Yes	b	c	b	Yes	a	c	a	605838
c	c	Yes	Yes	Yes	Yes	Yes	c	Yes	b	c	b	Yes	Yes	c	Yes	605839
c	c	Yes	Yes	Yes	Yes	Yes	c	Yes	a	c	a	Yes	a	c	a	605840
c	c	c	Yes	Yes	Yes	Yes	c	Yes	a	c	a	Yes	b	c	a	605841
c	c	Yes	Yes	Yes	Yes	Yes	c	Yes	a	c	a	Yes	Yes	c	a	605842
c	c	c	Yes	Yes	Yes	b	c	Yes	a	c	a	Yes	Yes	c	a	605843

Availability of miscellaneous facilities (If amenities available code -Yes is given, If not available within the village , the distance range code viz; a for < 5 Kms, b for 5-10 Kms and c for 10+ kms of nearest place where facility is available is given).

Sl.No	Name of the village	Location code no.	Agricultural marketing society	Integrated Child Development Scheme (Nutritional Centres)	Anganwadi Centre (Nutritional Centres)	Others (Nutritional Centres)	ASHA (Accredited Social Health Activist)	Community centre with/without TV	Sports Field,	Sports Club / Recreation Centre	Cinema / Video Hall	Public Library	Public Reading Room	Newspaper Supply	Assembly Polling station	Birth & Death Registration Office
1	2	3	84	85	86	87	88	89	90	91	92	93	94	95	96	97
Name of CD Block:-Hosdurga																
1	Veerapura Kaval	605821				Un-inhabited										
2	Nagarakatte	605822	c	Yes	Yes	c	a	b	b	c	c	c	c	Yes	Yes	Yes
3	Thumbinakere	605823	c	Yes	Yes	b	a	c	b	c	c	c	c	Yes	a	Yes
4	Beesanahalli	605824	c	Yes	Yes	b	a	c	b	c	c	c	c	Yes	Yes	Yes
5	Kabbala	605825	c	Yes	Yes	b	a	c	b	c	c	b	b	Yes	Yes	Yes
6	Mavinakatte	605826	c	Yes	Yes	b	a	c	b	c	c	c	c	Yes	Yes	Yes
7	Kallahalli	605827	c	Yes	Yes	b	a	c	b	c	c	c	c	a	a	Yes
8	Herur	605828	c	Yes	Yes	b	a	c	b	c	c	c	c	Yes	Yes	Yes
9	Hebballi	605829	c	Yes	Yes	b	Yes	c	b	c	c	Yes	Yes	Yes	Yes	Yes
10	Krishnapura	605830	c	Yes	Yes	a	a	c	b	c	c	c	c	Yes	a	Yes
11	Kumbaragatte	605831	c	Yes	Yes	b	a	c	b	c	c	c	c	Yes	a	Yes
12	Devigere	605832	c	Yes	Yes	b	Yes	c	b	c	c	Yes	Yes	Yes	Yes	Yes
13	Dasarahalli	605833				Un-inhabited										
14	Guthikatte	605834	b	Yes	Yes	b	Yes	b	b	b	b	b	b	Yes	Yes	Yes
15	Janthikolalu	605835	c	Yes	Yes	b	a	b	b	c	c	c	c	Yes	Yes	Yes
16	Kondapura	605836	c	Yes	Yes	b	Yes	c	b	c	c	c	c	Yes	Yes	Yes
17	Kadivanakatte	605837	c	Yes	Yes	b	b	c	b	c	c	c	c	Yes	a	Yes
18	Chikkayagati	605838	c	Yes	Yes	b	a	a	a	c	c	Yes	Yes	Yes	Yes	Yes
19	Mallapanahalli	605839	c	Yes	Yes	b	Yes	c	b	c	c	Yes	Yes	Yes	Yes	Yes
20	Chikkamanahalli	605840	c	Yes	Yes	b	a	a	a	a	c	c	a	Yes	a	Yes
21	Jammapura	605841	c	Yes	Yes	a	a	a	a	c	c	a	a	a	a	Yes
22	Burudekatte	605842	c	Yes	Yes	b	Yes	c	b	c	c	a	a	Yes	Yes	Yes
23	Anivala	605843	c	Yes	Yes	b	Yes	c	b	c	c	Yes	Yes	Yes	Yes	Yes

Village Directory
Land use(as in 2009)

Availability of electricity (Yes/No)				Land Use								
				Nearest Town	Area under different types of land use (in hectares rounded up to one decimal place)							
Power Supply for Domestic Use (ED)	Power Supply for Agricultural Use (EAG)	Power Supply for Commercial Use (EC)	Power Supply for All Uses (EA)	Name	Distance range code i.e. a for < 5 Kms, b for 5-10 Kms and c for 10+ kms .	Forests	Area under Non-agricultural Uses	Barren and Un-cultivable land	Permanent Pastures and Other Grazing Lands	Land Under Miscellaneous Tree Crops etc.	Culturable Waste Land	Location code no.
98	99	100	101	102	103	104	105	106	107	108	109	3
												Location Code:0075
	Un-inhabited					0	0	0	0	0	0	605821
No	No	n-inhabit	Yes	HOSDURGA	c	0	10.4	2	109	14.6	0	605822
No	No	No	Yes	HOSDURGA	c	0	7.9	1.6	0	0	0	605823
No	No	No	Yes	HOSDURGA	c	136	18.9	0	3.6	0	2.4	605824
No	No	No	Yes	HOSDURGA	c	138.7	9.5	6	15	0	9.6	605825
No	No	No	Yes	HOSDURGA	c	87.3	19.4	4.9	25.6	0	0	605826
No	No	No	Yes	HOSDURGA	c	333	2.8	9	10.2	0	1.6	605827
No	No	No	Yes	HOSDURGA	c	28.9	9.8	17.3	34.7	0	8.9	605828
No	No	No	Yes	HOSDURGA	c	0	70.4	18.2	50.6	0	9	605829
No	No	No	Yes	HOSDURGA	c	0	4.9	1.4	16	0	0	605830
No	No	No	Yes	HOSDURGA	c	0	16	4.7	12.4	0	3.1	605831
No	No	No	Yes	HOSDURGA	c	504.6	46	9.1	55	0	15	605832
	Un-inhabited					0	0	0	0	0	0	605833
No	No	No	Yes	HOSDURGA	b	0	11	20	48.6	0	14.8	605834
No	No	No	Yes	HOSDURGA	c	0	110.8	11	44.3	0	4.1	605835
No	No	No	Yes	HOSDURGA	c	0	2.9	7.1	5.1	0	0	605836
No	No	No	Yes	HOSDURGA	c	0	13.3	17.3	41.9	0	5.5	605837
No	No	No	Yes	HOSDURGA	c	0	13.8	23.6	46.2	0	10.8	605838
No	No	No	Yes	HOSDURGA	c	0	8.1	8.1	0	0	20	605839
No	No	No	Yes	HOSDURGA	c	0	8.8	10.2	30.1	0	0.2	605840
No	No	No	Yes	HOSDURGA	c	0	8.9	11.6	208	0	40.8	605841
No	No	No	Yes	HOSDURGA	c	0	10.1	24	106.2	0	38.3	605842
No	No	No	Yes	HOSDURGA	c	0	23.9	96.4	80.2	0	0	605843

			Land Use					Area irrigated by source (in hectare).				
			Area under different types of land use (in hectares rounded up to one decimal place)									
Sl.No	Name of the village	Location code no.	Fallow lands other than current fallows	Current Fallows	Net Area Sown	Total Irrigated Land Area	Total Un-irrigated Land Area	Canals (C)	Wells/Tube-wells(W/TW)	Tanks/Lakes(T/L)	Water Falls(WF)	Others(O)
1	2	3	110	111	112	113	114	115	116	117	118	119
Name of CD Block:-Hosdurga												
1	Veerapura Kaval	605821	0	0	0	0	0	0	0	0	0	0
2	Nagarakatte	605822	15.5	0	229.3	39.8	189.4	0	39.8	0	0	0
3	Thumbinakere	605823	4	0	140.8	37.7	103.1	0	37.7	0	0	0
4	Beesanahalli	605824	8.2	0	277.3	52.9	224.4	0	52.9	0	0	0
5	Kabbala	605825	6.1	0	202	35	167	0	35	0	0	0
6	Mavinakatte	605826	12.3	0	184.3	55.7	128.6	0	55.7	0	0	0
7	Kallahalli	605827	0	5.6	144	22.6	121.5	0	22.6	0	0	0
8	Herur	605828	0	17.1	445.2	85	360.2	0	85	0	0	0
9	Hebballi	605829	0	20.9	607.1	109.5	497.6	0	109.5	0	0	0
10	Krishnapura	605830	0	3.7	76.9	23	53.9	0	23	0	0	0
11	Kumbaragatte	605831	0	8.1	176.2	54.8	121.3	0	54.8	0	0	0
12	Devigere	605832	0	13.4	603	126.2	476.8	0	126.2	0	0	0
13	Dasarahalli	605833	0	0	0	0	0	0	0	0	0	0
14	Guthikatte	605834	0	10.4	312.2	105.9	206.3	0	105.9	0	0	0
15	Janthikolalu	605835	0	11.3	400.6	98.4	302.2	0	98.4	0	0	0
16	Kondapura	605836	0	3.8	80.9	14.4	66.6	0	14.4	0	0	0
17	Kadivanakatte	605837	0	17.6	404.7	73.8	331	0	73.8	0	0	0
18	Chikkayagati	605838	1.8	5.2	660.9	88.8	572	0	88.8	0	0	0
19	Mallapanahalli	605839	25.5	0	190.8	40	150.8	0	40	0	0	0
20	Chikkamanahalli	605840	0	2.1	220.3	43.1	177.2	0	43.1	0	0	0
21	Jammapura	605841	0	6.7	193.8	80.4	113.4	0	80.4	0	0	0
22	Burudekatte	605842	40	0.6	813.3	75.3	738	0	75.3	0	0	0
23	Anivala	605843	0	0	964	264	700	0	264	0	0	0

Name of three most important commodities manufactured

First	Second	Third	Name of the village	Location code no.
120	121	122	2	3
				Location Code:0075
	Un-inhabited		Veerapura Kaval	681
-	-	-	Nagarakatte	682
-	-	-	Thumbinakere	683
-	-	-	Beesanahalli	684
-	-	-	Kabbala	685
-	-	-	Mavinakatte	686
-	-	-	Kallahalli	687
-	-	-	Herur	688
-	-	-	Hebballi	689
-	-	-	Krishnapura	690
-	-	-	Kumbaragatte	691
-	-	-	Devigere	692
	Un-inhabited		Dasarahalli	693
-	Cycle	-	Guthikatte	694
Bricks	-	-	Janthikolalu	695
Bricks	-	-	Kondapura	696
-	-	-	Kadivanakatte	697
Coir Products	Viboothi	-	Chikkayagati	698
-	-	-	Mallapanahalli	699
Bricks	-	-	Chikkamanahalli	700
-	-	-	Jammapura	701
-	-	-	Burudekatte	702
-	-	-	Anivala	703

Amenities and

Sl.No	Name of the village	Location code no.	Total area of the village (in hectares rounded up to one decimal place)	Total population (2011 census)	Number of households (2011 census)	Number of educational amenities available. (If not available within the village , the distance range code viz; a for < 5 Kms, b for 5-10 Kms and c for 10+ kms of nearest place where facility is available is given).								
						Pre-Primary school (PP)	Primary school (P)	Middle school (M)	Secondary School (S)	Senior Secondary school (SS)	Degree college of arts science & commerce (ASC)	Engineering college(EC)	Medical college (MC)	Management institute (MI)
1	2	3	4	5	6	7	8	9	10	11	12	13	14	15
Name of CD Block:-Hosdurga														
24	Kundur	605844	569.2	1498	334	a	3	a	a	a	c	c	c	c
25	Iyalapura	605845	280.4	613	139	a	2	a	a	b	c	c	c	c
26	Mantenahalli (Jodi)	605846	169.1	548	131	a	1	a	a	a	b	c	c	c
27	Lakkenahalli	605847	204.1	244	55	a	1	a	a	a	b	c	c	c
28	Madhure	605848	743.8	1800	423	1	2	2	1	1	b	c	c	c
29	Kanivesangenahalli	605849	184.7	531	127	a	1	a	a	a	c	c	c	c
30	Chinnapura	605850	429.1	522	112	a	2	a	a	a	b	b	a	b
31	Shivanekatte	605851	740	1174	244	a	2	1	1	a	a	c	c	a
32	Rangapura	605852	417.3	72	9	b	a	a	a	b	b	c	c	c
33	Nagenahalli	605853	507.1	1327	262	b	1	1	a	a	b	c	c	c
34	Bagur	605854	580.2	2806	708	1	2	1	1	b	b	c	a	c
35	Palyadahalli	605855	155.8	222	40	a	1	a	a	b	b	c	c	c
36	Srirangapura	605856	318.5	1153	272	a	1	a	b	a	c	c	c	c
37	Channapura	605857	239.9	0	0						Un-inhabited			
38	Ballekere	605858	465.6	753	159	b	1	a	a	a	c	c	b	c
39	Kabbinakere	605859	430.2	337	81	a	1	a	a	a	c	c	c	c
40	Settyhalli	605860	657.6	1138	261	a	1	1	a	a	c	c	c	c
41	Neeragunda Kaval	605861	928.8	0	0						Un-inhabited			
42	Kodihalli	605862	423.3	679	134	a	1	a	a	b	b	c	c	c
43	Honnekere	605863	297.3	1480	315	b	2	a	a	b	b	c	c	c
44	Aralihalli	605864	582.4	1221	257	b	1	1	a	b	b	c	b	c
45	Bokikere	605865	829.4	1710	377	b	1	1	1	b	b	c	c	c
46	Goravinakal	605866	774.9	2203	499	a	2	2	a	a	a	c	c	c

Number of educational amenities available. (If not available within the village , the distance range code viz; a for < 5 Kms, b for 5-10 Kms and c for 10+ kms of nearest place where facility is available is given).

Number of Medical Amenities available. (If not available within the village , the distance range code viz; a for < 5 Kms, b for 5-10 Kms and c for 10+ kms of nearest place where facility is available is given).

Polytechnic (Pt)	Vocational training school /TTI	Non-formal training centre (NFTC)	Special school for disabled (SSD)	Others (specify)	Community health centre (CHC)	Primary health centre (PHC)	Primary health sub centre (PHS)	Maternity and child welfare centre (MCW)	T.B. clinic (TBC)	Hospital-allopathic (HA)	Hospital-alternative medicine (HO)	Dispensary (D)	Veterinary hospital (VH)	Mobile health clinic(MHC)	Family welfare centre (FWC)	Location code no.
16	17	18	19	20	21	22	23	24	25	26	27	28	29	30	31	3
																Location Code:0075
c	c	c	c	c	c	a	a	a	a	a	c	a	a	a	a	605844
c	c	c	c	c	c	a	a	a	a	a	c	c	a	c	a	605845
c	b	b	b	c	b	b	b	b	b	b	b	b	b	c	b	605846
c	b	b	b	c	b	c	a	c	c	b	b	b	b	c	a	605847
c	b	b	b	c	b	c	1	c	c	b	b	b	b	c	1	605848
c	c	c	c	c	c	b	a	b	b	c	c	c	c	c	a	605849
c	b	b	c	c	b	c	a	c	c	b	b	b	b	b	a	605850
b	a	a	c	c	a	c	a	c	c	a	a	a	a	c	a	605851
c	b	b	c	c	b	c	b	c	c	b	c	b	b	c	b	605852
c	b	b	c	c	b	c	a	c	c	b	a	a	b	c	a	605853
c	b	b	c	c	b	1	1	1	1	b	c	b	1	c	1	605854
c	b	b	c	c	b	a	a	a	a	a	c	b	a	c	a	605855
c	c	c	c	c	c	a	a	a	a	a	c	c	a	c	a	605856
					Un-inhabited											605857
c	c	c	c	c	c	b	b	b	b	b	b	b	a	c	b	605858
c	c	c	c	c	c	a	a	a	a	a	c	c	a	c	a	605859
c	c	c	c	c	c	a	a	a	a	a	c	c	a	c	a	605860
					Un-inhabited											605861
c	b	b	c	c	b	a	a	a	a	a	c	a	a	c	a	605862
c	b	b	c	c	b	b	b	b	b	b	c	b	b	c	b	605863
c	b	b	c	c	b	b	b	b	b	b	b	b	b	c	b	605864
c	b	b	c	c	b	b	a	b	b	b	b	b	b	c	a	605865
c	a	a	c	c	a	a	a	a	a	a	a	a	a	a	a	605866

			Number of Non-Government Medical Amenities available.							Availability of drinking water - (Yes / No)			
Sl.No	Name of the village	Location code no.	Charitable non Govt. hospital/Nursing home.	Medical practitioner with MBBS Degree	Medical practitioner with other degree	Medical practitioner with no degree	Traditional practitioner and faith healer .	Medicine Shop	Others	Tap water (Treated/Untreated)	Well water (Covered / Uncovered well)	Hand Pump	Tube wells / Bore well
1	2	3	32	33	34	35	36	37	38	39	40	41	42
Name of CD Block:-Hosdurga													
24	Kundur	605844	0	0	1	0	0	0	0	No	Yes	Yes	Yes
25	Iyalapura	605845	0	0	0	0	0	0	0	Yes	No	Yes	Yes
26	Mantenahalli (Jodi)	605846	0	0	0	0	0	0	0	Yes	Yes	Yes	Yes
27	Lakkenahalli	605847	0	0	0	0	0	0	0	Yes	Yes	Yes	Yes
28	Madhure	605848	0	0	0	0	0	0	0	Yes	No	Yes	Yes
29	Kanivesangenahalli	605849	0	0	0	0	0	0	0	Yes	Yes	Yes	Yes
30	Chinnapura	605850	0	0	0	0	0	0	0	Yes	No	Yes	Yes
31	Shivanekatte	605851	0	0	1	0	0	0	0	Yes	No	Yes	Yes
32	Rangapura	605852	0	0	0	0	0	0	0	No	No	Yes	Yes
33	Nagenahalli	605853	0	0	1	0	0	0	0	Yes	No	Yes	Yes
34	Bagur	605854	0	0	0	0	0	0	0	Yes	No	Yes	Yes
35	Palyadahalli	605855	0	0	0	0	0	0	0	Yes	No	Yes	Yes
36	Srirangapura	605856	0	0	1	0	0	0	0	Yes	Yes	Yes	Yes
37	Channapura	605857						Un-inhabited					
38	Ballekere	605858	0	0	0	0	0	0	0	Yes	Yes	Yes	Yes
39	Kabbinakere	605859	0	0	0	0	0	0	0	Yes	Yes	Yes	Yes
40	Settyhalli	605860	0	0	1	0	0	0	0	Yes	Yes	Yes	Yes
41	Neeragunda Kaval	605861						Un-inhabited					
42	Kodihalli	605862	0	0	0	0	0	0	0	No	No	Yes	Yes
43	Honnekere	605863	0	0	1	0	0	0	0	Yes	No	Yes	Yes
44	Aralihalli	605864	0	0	1	0	0	0	0	Yes	No	Yes	Yes
45	Bokikere	605865	0	0	1	0	0	0	0	Yes	No	Yes	Yes
46	Goravinakal	605866	0	0	1	0	0	0	0	Yes	No	Yes	Yes

Village Directory
Land use(as in 2009)

Availability of drinking water - (Yes / No)				Availability of toilet & others (Yes / No)				Communication and transport facilities (If amenities available code -Yes is given except for Village Pin Code ,If not available within the village , the distance range code viz; a for < 5 Kms, b for 5-10 Kms and c for 10+ kms of nearest place where facility is available is given).							
Spring	River / Canal	Tank / Pond / Lake	Others	Community toilet including bath.	Community toilet excluding bath.	Rural sanitary mart or sanitary hardware outlet available near the village.	Community bio- gas or recycle of waste for productive use.	Post office(PO)	Sub post office (SPO)	Post & Telegraph office (P&TO)	Village Pin Code	Telephones (Land lines)	Public call office (PCO)	Mobile phone coverage	Location code no.
43	44	45	46	47	48	49	50	51	52	53	54	55	56	57	3
															Location Code:0075
No	No	No	No	No	No	No	No	c	a	c	577554	Yes	Yes	Yes	605844
No	No	No	No	No	No	No	No	c	a	Yes	577511	Yes	Yes	Yes	605845
No	No	No	No	No	No	No	No	b	a	b	577527	b	b	Yes	605846
No	No	No	No	No	No	No	No	b	a	b	577527	a	a	Yes	605847
No	No	No	No	No	No	No	No	b	b	b	577527	Yes	Yes	Yes	605848
No	No	No	No	No	No	No	No	c	a	c	577527	Yes	Yes	Yes	605849
No	No	No	No	No	No	No	No	b	a	b	577527	a	a	Yes	605850
No	No	No	No	No	No	No	No	a	a	a	577527	Yes	Yes	Yes	605851
No	No	No	No	No	No	No	No	b	a	b	577527	Yes	Yes	Yes	605852
No	No	No	No	No	No	No	No	b	a	b	577527	Yes	Yes	Yes	605853
No	No	Yes	No	No	No	No	No	Yes	b	Yes	577511	Yes	Yes	Yes	605854
No	No	No	No	No	No	No	No	b	a	Yes	577511	Yes	Yes	Yes	605855
No	No	No	No	No	No	No	No	c	a	c	577515	Yes	Yes	Yes	605856
							Un-inhabited								605857
No	No	No	No	No	No	No	No	c	a	c	577554	Yes	Yes	Yes	605858
No	No	No	No	No	No	No	No	c	a	c	577515	Yes	Yes	Yes	605859
No	No	No	No	No	No	No	No	c	a	c	577515	Yes	Yes	Yes	605860
							Un-inhabited								605861
No	No	No	No	No	No	No	No	b	a	b	577515	Yes	Yes	Yes	605862
No	No	No	No	No	No	No	No	b	a	b	577527	Yes	Yes	Yes	605863
No	No	No	No	No	No	No	No	b	Yes	b	577527	Yes	Yes	Yes	605864
No	No	No	No	No	No	No	No	b	Yes	b	577527	Yes	Yes	Yes	605865
No	No	No	No	No	No	No	No	a	a	a	577527	Yes	a	Yes	605866

Communication and transport facilities (If amenities available code - Yes is given except for Village Pin Code ,If not available within the village , the distance range code viz; a for < 5 Kms, b for 5-10 Kms and c for 10+ kms of nearest place where facility is available is given).

Sl.No	Name of the village	Location code no.	Internet cafes/ Common service centre (CSC)	Private courier facility	Bus service (Public & Private)	Railway stations	Auto/Modified Autos	Taxis and Vans	Tractors	Cycle-pulled rickshaws(Manual & Machine driven)	Carts driven by animals	Sea /River ferry service
1	2	3	58	59	60	61	62	63	64	65	66	67
Name of CD Block:-Hosdurga												
24	Kundur	605844	c	c	Yes	c	b	c	c	Yes	b	c
25	Iyalapura	605845	c	c	a	c	b	Yes	Yes	Yes	Yes	c
26	Mantenahalli (Jodi)	605846	b	b	a	c	Yes	b	Yes	b	b	c
27	Lakkenahalli	605847	b	b	b	c	Yes	b	c	b	b	c
28	Madhure	605848	b	b	Yes	c	b	Yes	Yes	Yes	b	c
29	Kanivesangenahalli	605849	c	c	a	c	Yes	c	c	c	b	c
30	Chinnapura	605850	b	b	a	c	a	b	c	b	b	c
31	Shivanekatte	605851	a	a	Yes	c	b	Yes	a	a	Yes	c
32	Rangapura	605852	b	b	b	c	b	b	c	Yes	b	c
33	Nagenahalli	605853	b	b	Yes	c	Yes	b	c	b	b	c
34	Bagur	605854	Yes	b	Yes	c	Yes	Yes	c	Yes	b	c
35	Palyadahalli	605855	b	b	a	c	b	Yes	Yes	Yes	Yes	c
36	Srirangapura	605856	c	c	Yes	b	Yes	Yes	c	c	b	c
37	Channapura	605857					Un-inhabited					
38	Ballekere	605858	c	c	b	b	b	c	c	Yes	Yes	c
39	Kabbinakere	605859	c	c	Yes	c	Yes	c	c	c	b	c
40	Settyhalli	605860	c	c	Yes	c	Yes	c	c	c	b	c
41	Neeragunda Kaval	605861					Un-inhabited					
42	Kodihalli	605862	b	b	b	c	Yes	b	c	Yes	b	c
43	Honnekere	605863	b	b	Yes	c	c	b	c	Yes	b	c
44	Aralihalli	605864	b	b	Yes	c	b	b	Yes	b	b	c
45	Bokikere	605865	b	b	Yes	c	b	b	Yes	b	b	c
46	Goravinakal	605866	a	a	Yes	c	a	a	c	a	b	c

Village Directory
Land use(as in 2009)

Village connected to highways,village roads, banks & credit societies (If amenities available code -Yes is given, If not available within the village , the distance range code viz; a for < 5 Kms, b for 5-10 Kms and c for 10+ kms of nearest place where facility is available is given).										Availability of miscellaneous facilities (If amenities available code -Yes is given, If not available within the village , the distance range code viz; a for < 5 Kms, b for 5-10 Kms and c for 10+ kms of nearest place where facility is available is given).							
Connected to national highway(NH)	Connected to state highway(SH)	Connected to major district road (MDR)	Connected to others district road	Pucca roads	Kutchcha roads	Water bounded macadam(WBM) roads	Navigable waterway (river/canal)(NW)	Footpaths (FP)	Commercial & Co-operative Banks	ATM	Agricultural Credit Societies	Self-Help Group (SHG)	Public distribution system (PDS) shop	Mandis / Regular market	Weekly Haat	Location code no.	
68	69	70	71	72	73	74	75	76	77	78	79	80	81	82	83	3	
																Location Code:0075	
c	c	c	Yes	Yes	Yes	b	Yes	Yes	a	c	a	Yes	Yes	c		a 605844	
c	c	Yes	Yes	Yes	Yes	Yes	Yes	Yes	a	c	c	Yes	a	c		a 605845	
c	b	b	b	Yes	Yes	Yes	Yes	Yes	b	b	b	Yes	b	b		b 605846	
c	b	b	b	Yes	Yes	a	c	Yes	b	b	b	Yes	b	b		b 605847	
c	b	Yes	Yes	Yes	Yes	Yes	a	Yes	b	b	b	Yes	Yes	b		b 605848	
c	c	c	c	Yes	Yes	Yes	a	Yes	c	c	c	Yes	b	c		b 605849	
c	Yes	b	b	Yes	Yes	b	c	Yes	b	b	b	a	b	b		b 605850	
c	a	Yes	Yes	Yes	Yes	b	a	Yes	a	a	a	Yes	a	a		b 605851	
c	b	b	b	a	Yes	b	c	Yes	b	b	b	a	b	b		b 605852	
c	b	b	b	Yes	Yes	b	c	Yes	b	b	b	Yes	Yes	b		b 605853	
c	b	Yes	Yes	Yes	Yes	Yes	c	Yes	Yes	b	Yes	Yes	Yes	b		b 605854	
c	b	Yes	Yes	Yes	Yes	Yes	c	Yes	a	b	b	Yes	a	b		a 605855	
c	c	c	Yes	Yes	Yes	Yes	c	Yes	b	c	a	Yes	Yes	c		b 605856	
							Un-inhabited									605857	
c	c	c	Yes	Yes	Yes	b	c	Yes	b	c	b	Yes	a	c		b 605858	
c	c	Yes	Yes	Yes	Yes	a	b	Yes	a	c	c	Yes	a	c		b 605859	
c	c	Yes	Yes	Yes	Yes	a	a	Yes	a	c	c	Yes	Yes	c		b 605860	
							Un-inhabited									605861	
c	b	b	Yes	Yes	Yes	b	b	Yes	a	b	b	Yes	a	b		b 605862	
c	b	b	Yes	Yes	Yes	b	c	Yes	b	b	b	Yes	Yes	b		b 605863	
c	Yes	Yes	Yes	Yes	Yes	b	c	Yes	b	b	b	Yes	Yes	b		b 605864	
c	Yes	Yes	Yes	Yes	Yes	b	c	Yes	b	b	b	Yes	Yes	b		b 605865	
c	a	Yes	Yes	Yes	Yes	b	c	Yes	a	a	a	Yes	Yes	a		a 605866	

Availability of miscellaneous facilities (If amenities available code -Yes is given, If not available within the village , the distance range code viz; a for < 5 Kms, b for 5-10 Kms and c for 10+ kms of nearest place where facility is available is given).

Sl.No	Name of the village	Location code no.	Agricultural marketing society	Integrated Child Development Scheme (Nutritional Centres)	Anganwadi Centre (Nutritional Centres)	Others (Nutritional Centres)	ASHA (Accredited Social Health Activist)	Community centre with/without TV	Sports Field,	Sports Club / Recreation Centre	Cinema / Video Hall	Public Library	Public Reading Room	Newspaper Supply	Assembly Polling station	Birth & Death Registration Office
1	2	3	84	85	86	87	88	89	90	91	92	93	94	95	96	97
Name of CD Block:-Hosdurga																
24	Kundur	605844	c	Yes	Yes	b	Yes	c	b	c	c	b	b	Yes	Yes	Yes
25	Iyalapura	605845	c	Yes	Yes	b	a	a	b	c	c	a	a	Yes	Yes	Yes
26	Mantenahalli (Jodi)	605846	b	Yes	Yes	a	a	b	b	b	b	a	a	Yes	Yes	Yes
27	Lakkenahalli	605847	b	Yes	Yes	b	a	b	b	b	b	b	b	Yes	a	Yes
28	Madhure	605848	b	Yes	Yes	b	Yes	b	b	b	b	Yes	Yes	Yes	Yes	Yes
29	Kanivesangenahalli	605849	c	Yes	Yes	a	a	c	b	c	c	c	c	Yes	Yes	Yes
30	Chinnapura	605850	b	Yes	Yes	b	a	b	b	b	b	b	b	Yes	Yes	Yes
31	Shivanekatte	605851	a	Yes	Yes	a	Yes	a	a	a	a	b	b	Yes	Yes	Yes
32	Rangapura	605852	b	Yes	Yes	b	b	b	b	b	a	a	a	a	a	Yes
33	Nagenahalli	605853	b	Yes	Yes	b	Yes	b	b	b	b	b	b	Yes	Yes	Yes
34	Bagur	605854	b	Yes	Yes	b	Yes	Yes	b	b	b	Yes	Yes	Yes	Yes	Yes
35	Palyadahalli	605855	b	Yes	Yes	a	a	a	a	c	b	a	a	Yes	a	Yes
36	Srirangapura	605856	c	Yes	Yes	c	Yes	c	b	c	c	b	Yes	Yes	Yes	Yes
37	Channapura	605857				Un-inhabited										
38	Ballekere	605858	c	Yes	Yes	c	a	c	b	c	c	b	b	Yes	Yes	Yes
39	Kabbinakere	605859	c	Yes	Yes	c	b	c	b	c	c	a	a	Yes	a	Yes
40	Settyhalli	605860	c	Yes	Yes	c	Yes	c	b	c	c	a	a	Yes	Yes	Yes
41	Neeragunda Kaval	605861				Un-inhabited										
42	Kodihalli	605862	b	Yes	Yes	b	a	b	b	b	b	b	b	Yes	Yes	Yes
43	Honnekere	605863	b	Yes	Yes	b	Yes	b	b	b	b	b	b	Yes	Yes	Yes
44	Aralihalli	605864	b	Yes	Yes	b	Yes	b	b	b	b	b	b	Yes	Yes	Yes
45	Bokikere	605865	b	Yes	Yes	b	Yes	b	b	b	b	Yes	Yes	Yes	Yes	Yes
46	Goravinakal	605866	a	Yes	Yes	a	Yes	a	a	a	a	Yes	Yes	Yes	Yes	Yes

Village Directory
Land use(as in 2009)

Availability of electricity (Yes/No)				Land Use								
				Nearest Town	Area under different types of land use (in hectares rounded up to one decimal place)							
Power Supply for Domestic Use (ED)	Power Supply for Agricultural Use (EAG)	Power Supply for Commercial Use (EC)	Power Supply for All Uses (EA)	Name	Distance range code i.e. a for < 5 Kms, b for 5-10 Kms and c for 10+ kms .	Forests	Area under Non-agricultural Uses	Barren and Un-cultivable land	Permanent Pastures and Other Grazing Lands	Land Under Miscellaneous Tree Crops etc.	Culturable Waste Land	Location code no.
98	99	100	101	102	103	104	105	106	107	108	109	3
												Location Code:0075
No	No	No	Yes	HOSDURGA	c	0	57.8	63.6	78.2	0	0	605844
No	No	No	Yes	HOSDURGA	c	0	35.5	6.6	48.7	0	0	605845
No	No	No	Yes	HOSDURGA	b	0	4.1	3.3	28	0	8.1	605846
No	No	No	Yes	HOSDURGA	b	0	2.1	2.2	11.8	0	8.1	605847
No	No	No	Yes	HOSDURGA	b	0	32	40.7	65.7	0	34.6	605848
No	No	No	Yes	HOSDURGA	c	0	106.5	0	0	0	0	605849
No	No	No	Yes	HOSDURGA	b	0	4.1	1.4	221.8	0	2.4	605850
No	No	No	Yes	HOSDURGA	a	0	15.3	16.2	226.5	0	32.4	605851
No	No	No	Yes	HOSDURGA	b	0	27.5	1.3	3.5	0	0	605852
No	No	No	Yes	HOSDURGA	b	0	1.4	14.4	25	0	12.4	605853
No	No	No	Yes	HOSDURGA	b	0	189	29.5	11.2	0	2.9	605854
No	No	No	Yes	HOSDURGA	b	0	3	5.2	12.9	0	0.5	605855
No	No	No	Yes	HOSDURGA	c	0	24.3	10.6	40.5	0	0	605856
Un-inhabited						0	0	0	0	0	0	605857
No	No	No	Yes	HOSDURGA	c	0	2.8	0	34.8	0	49.8	605858
No	No	No	Yes	HOSDURGA	c	0	4.1	0	164.1	0	0	605859
No	No	No	Yes	HOSDURGA	c	0	39.8	0	45.6	0	0	605860
Un-inhabited						0	0	0	0	0	0	605861
No	No	No	Yes	HOSDURGA	b	0	0	0	25.7	27.8	0	605862
No	No	No	Yes	HOSDURGA	b	0	14.4	0	42.3	0	0	605863
No	No	No	Yes	HOSDURGA	b	0	19.5	0	67.4	0	0	605864
No	No	No	Yes	HOSDURGA	b	0	89.9	0	101.4	0	0	605865
No	No	No	Yes	HOSDURGA	a	0	68.5	91.8	280.9	0	5.4	605866

Sl.No	Name of the village	Location code no.	Land Use: Area under different types of land use (in hectares rounded up to one decimal place)					Area irrigated by source (in hectare).				
			Fallow lands other than current fallows	Current Fallows	Net Area Sown	Total Irrigated Land Area	Total Un-irrigated Land Area	Canals (C)	Wells/Tube-wells(W/TW)	Tanks/Lakes(T/L)	Water Falls(WF)	Others(O)
1	2	3	110	111	112	113	114	115	116	117	118	119
Name of CD Block:-Hosdurga												
24	Kundur	605844	8.3	0	361.3	91.3	270	0	91.3	0	0	0
25	Iyalapura	605845	0	10.1	179.5	8.1	171.4	0	8.1	0	0	0
26	Mantenahalli (Jodi)	605846	4	4	117.6	17.5	100	0	17.5	0	0	0
27	Lakkenahalli	605847	11.1	12.1	156.6	24.4	132.2	0	24.4	0	0	0
28	Madhure	605848	0	16.2	554.7	100	454.8	0	100	0	0	0
29	Kanivesangenahalli	605849	0	0	78.2	0	78.2	0	0	0	0	0
30	Chinnapura	605850	6.2	14.3	179	0.5	178.5	0	0.5	0	0	0
31	Shivanekatte	605851	16.3	12.4	421	46.6	374.4	0	46.6	0	0	0
32	Rangapura	605852	0	0	385	38.9	346.2	0	38.9	0	0	0
33	Nagenahalli	605853	8.1	0	445.9	27.3	418.6	0	27.3	0	0	0
34	Bagur	605854	0	25	322.6	10.1	312.5	0	10.1	0	0	0
35	Palyadahalli	605855	0	16.2	117.9	8.1	109.8	0	8.1	0	0	0
36	Srirangapura	605856	0	0	243.1	73.1	170	0	73.1	0	0	0
37	Channapura	605857	0	0	0	0	0	0	0	0	0	0
38	Ballekere	605858	0	0	378.1	78.1	300	0	78.1	0	0	0
39	Kabbinakere	605859	0	4.8	257.2	26.2	230.9	0	26.2	0	0	0
40	Settyhalli	605860	4	12.1	556.2	40.1	516.1	0	40.1	0	0	0
41	Neeragunda Kaval	605861	0	0	0	0	0	0	0	0	0	0
42	Kodihalli	605862	0	0	369.8	21.1	348.7	0	21.1	0	0	0
43	Honnekere	605863	0	0	240.7	28.8	211.8	0	28.8	0	0	0
44	Aralihalli	605864	0	8.1	487.4	34.8	452.6	0	34.8	0	0	0
45	Bokikere	605865	0	60.7	577.4	32.1	545.2	0	32.1	0	0	0
46	Goravinakal	605866	0	24.3	304	15	289	0	15	0	0	0

Name of three most important commodities manufactured

First	Second	Third	Name of the village	Location code no.
120	121	122	2	3
				Location Code:0075
-	-	-	Kundur	704
-	-	-	Iyalapura	705
-	-	-	Mantenahalli (Jodi)	706
-	-	-	Lakkenahalli	707
-	-	-	Madhure	708
-	-	-	Kanivesangenahalli	709
-	-	-	Chinnapura	710
-	-	-	Shivanekatte	711
-	-	-	Rangapura	712
-	-	-	Nagenahalli	713
-	-	-	Bagur	714
-	-	-	Palyadahalli	715
-	-	-	Srirangapura	716
-	Un-inhabited	-	Channapura	717
-	-	-	Ballekere	718
-	-	-	Kabbinakere	719
-	-	-	Settyhalli	720
	Un-inhabited		Neeragunda Kaval	721
-	-	-	Kodihalli	722
-	-	-	Honnekere	723
-	-	-	Aralihalli	724
-	-	-	Bokikere	725
Bricks			Goravinakal	726

Sl.No	Name of the village	Location code no.	Total area of the village (in hectares rounded up to one decimal place)	Total population (2011 census)	Number of households (2011 census)	Number of educational amenities available. (If not available within the village , the distance range code viz; a for < 5 Kms, b for 5-10 Kms and c for 10+ kms of nearest place where facility is available is given).								
						Pre-Primary school (PP)	Primary school (P)	Middle school (M)	Secondary School (S)	Senior Secondary school (SS)	Degree college of arts science & commerce (ASC)	Engineering college(EC)	Medical college (MC)	Management institute (MI)
1	2	3	4	5	6	7	8	9	10	11	12	13	14	15
Name of CD Block:-Hosdurga														
47	Srirangapura (Jodi)	605867	289.2	1195	246	a	1	a	a	a	a	c	c	c
48	Hosahalli	605868	313.1	477	91	b	1	a	a	b	b	c	c	c
49	Hunavinadu	605869	815.8	1812	374	a	3	3	a	a	a	c	c	c
50	Sodaranal	605870	344	893	166	b	1	a	a	b	b	c	c	c
51	Kappagere	605871	1341.8	2115	423	b	1	1	1	b	b	c	c	c
52	Kurubarahalli	605872	432.8	316	69	a	1	a	a	a	a	c	c	a
53	Byrapura	605873	205.4	7	2	a	a	a	a	a	a	c	c	a
54	Kumaranakanive	605874	124	0	0						Un-inhabited			
55	Channasamudra	605875	290.4	1967	414	b	3	2	1	b	b	c	c	c
56	Peelapura	605876	326.7	658	149	b	1	a	a	a	b	c	c	c
57	Neeragunda	605877	1027	1570	358	a	2	1	1	a	c	c	c	c
58	Sanihalli	605878	1079.6	1773	322	1	2	2	1	1	c	c	c	c
59	Hurulihalli	605879	408.4	306	68	a	1	a	a	a	c	c	c	c
60	Adrikatte	605880	556.8	1280	282	a	3	1	a	b	c	c	c	c
61	Marabagatta	605881	302.8	774	190	b	1	1	1	b	c	c	c	c
62	Malali	605882	1308.7	1191	258	b	1	1	1	1	b	c	c	c
63	Machenahalli	605883	349.1	626	123	b	2	1	a	b	b	c	c	c
64	Kyadigere Kaval	605884	886.4	0	0						Un-inhabited			
65	Goravigondanahalli	605885	298.7	706	157	b	1	a	a	b	a	c	c	b
66	Bommenahalli	605886	316.2	13	3	b	a	a	a	b	b	c	c	b
67	Jogammanahalli	605887	234.9	431	97	b	1	1	a	b	b	c	b	b
68	Lingadhahalli	605888	330.3	359	81	b	1	a	a	c	c	c	c	c
69	Attigatta	605889	523.5	1179	233	b	2	1	a	b	b	c	b	b

Number of educational amenities available. (If not available within the village , the distance range code viz; a for < 5 Kms, b for 5-10 Kms and c for 10+ kms of nearest place where facility is available is given).

Number of Medical Amenities available. (If not available within the village , the distance range code viz; a for < 5 Kms, b for 5-10 Kms and c for 10+ kms of nearest place where facility is available is given).

Polytechnic (Pt)	Vocational training school /TTI	Non-formal training centre (NFTC)	Special school for disabled (SSD)	Others (specify)	Community health centre (CHC)	Primary health centre (PHC)	Primary health sub centre (PHS)	Maternity and child welfare centre (MCW)	T.B. clinic (TBC)	Hospital-allopathic (HA)	Hospital-alternative medicine (HO)	Dispensary (D)	Veterinary hospital (VH)	Mobile health clinic(MHC)	Family welfare centre (FWC)	Location code no.
16	17	18	19	20	21	22	23	24	25	26	27	28	29	30	31	3
																Location Code:0075
c	a	a	c	c	a	a	a	a	a	a	a	a	a	a	a	605867
c	b	b	c	c	b	b	b	b	b	b	b	b	b	b	b	605868
c	a	a	c	c	a	a	1	a	a	a	a	a	a	a	1	605869
c	b	b	c	c	b	b	b	b	b	b	b	b	b	b	b	605870
c	b	b	c	c	b	b	b	b	b	b	b	b	b	b	b	605871
c	a	a	c	b	a	a	a	a	a	a	b	a	a	a	a	605872
c	a	a	c	b	a	a	a	a	a	a	c	a	a	a	a	605873
					Un-inhabited											605874
c	b	b	c	c	b	b	b	b	b	b	b	b	1	c	b	605875
c	b	b	c	c	b	b	a	b	b	b	c	b	b	c	a	605876
c	c	c	c	c	c	a	1	a	a	a	c	a	a	c	1	605877
c	c	c	c	c	c	c	b	c	c	c	c	c	1	c	b	605878
c	c	c	c	c	c	a	a	a	a	a	c	a	a	c	a	605879
c	c	c	c	c	c	b	b	b	b	b	c	b	b	c	b	605880
c	c	c	c	c	c	b	b	b	b	b	c	b	b	c	b	605881
c	b	b	c	c	b	b	b	b	b	b	b	b	b	c	b	605882
c	b	b	c	c	b	b	a	b	b	b	a	b	a	c	a	605883
					Un-inhabited											605884
c	a	a	c	c	a	b	b	b	b	a	b	a	a	b	b	605885
c	b	b	c	c	b	b	a	b	b	b	c	b	b	b	a	605886
c	b	b	c	c	b	b	a	b	b	b	c	b	b	b	a	605887
c	c	c	c	c	c	c	a	c	c	c	c	c	c	c	a	605888
c	b	b	c	c	b	b	1	b	b	b	c	b	b	b	1	605889

			Number of Non-Government Medical Amenities available.							Availability of drinking water - (Yes / No)			
Sl.No	Name of the village	Location code no.	Charitable non Govt. hospital/Nursing home.	Medical practitioner with MBBS Degree	Medical practitioner with other degree	Medical practitioner with no degree	Traditional practitioner and faith healer .	Medicine Shop	Others	Tap water (Treated/Untreated)	Well water (Covered / Uncovered well)	Hand Pump	Tube wells / Bore well
1	2	3	32	33	34	35	36	37	38	39	40	41	42
Name of CD Block:-Hosdurga													
47	Srirangapura (Jodi)	605867	0	0	1	0	0	0	0	Yes	No	Yes	Yes
48	Hosahalli	605868	0	0	0	0	0	0	0	Yes	No	Yes	Yes
49	Hunavinadu	605869	0	0	0	0	0	0	0	Yes	No	Yes	Yes
50	Sodaranal	605870	0	0	0	0	0	0	0	Yes	No	Yes	Yes
51	Kappagere	605871	0	0	1	0	0	0	0	Yes	No	Yes	Yes
52	Kurubarahalli	605872	0	0	0	0	0	0	0	Yes	No	Yes	Yes
53	Byrapura	605873	0	0	0	0	0	0	0	No	No	Yes	No
54	Kumaranakanive	605874						Un-inhabited					
55	Channasamudra	605875	0	0	0	0	0	0	0	Yes	No	Yes	Yes
56	Peelapura	605876	0	0	0	0	0	0	0	No	No	Yes	Yes
57	Neeragunda	605877	0	0	0	0	0	0	0	Yes	No	Yes	Yes
58	Sanihalli	605878	0	0	0	0	0	0	0	Yes	No	Yes	Yes
59	Hurulihalli	605879	0	0	0	0	0	0	0	No	Yes	Yes	Yes
60	Adrikatte	605880	0	0	1	0	0	0	0	Yes	No	Yes	Yes
61	Marabagatta	605881	0	0	0	0	0	0	0	No	No	Yes	Yes
62	Malali	605882	0	0	1	0	0	0	0	No	No	Yes	Yes
63	Machenahalli	605883	0	0	0	0	0	0	0	Yes	No	Yes	Yes
64	Kyadigere Kaval	605884						Un-inhabited					
65	Goravigondanahalli	605885	0	0	0	0	0	0	0	Yes	No	Yes	Yes
66	Bommenahalli	605886	0	0	0	0	0	0	0	No	No	No	No
67	Jogammanahalli	605887	0	0	0	0	0	0	0	Yes	No	Yes	Yes
68	Lingadhahalli	605888	0	0	0	0	0	0	0	Yes	No	Yes	Yes
69	Attigatta	605889	0	0	0	0	0	0	0	Yes	No	Yes	Yes

Village Directory
Land use(as in 2009)

Availability of drinking water - (Yes / No)				Availability of toilet & others (Yes / No)				Communication and transport facilities (If amenities available code -Yes is given except for Village Pin Code ,If not available within the village , the distance range code viz; a for < 5 Kms, b for 5-10 Kms and c for 10+ kms of nearest place where facility is available is given).							
Spring	River / Canal	Tank / Pond / Lake	Others	Community toilet including bath.	Community toilet excluding bath.	Rural sanitary mart or sanitary hardware outlet available near the village.	Community bio- gas or recycle of waste for productive use.	Post office(PO)	Sub post office (SPO)	Post & Telegraph office (P&TO)	Village Pin Code	Telephones (Land lines)	Public call office (PCO)	Mobile phone coverage	Location code no.
43	44	45	46	47	48	49	50	51	52	53	54	55	56	57	3
															Location Code:0075
No	No	No	No	No	No	No	No	a	a	a	577515	Yes	a	Yes	605867
No	No	No	No	No	No	No	No	b	b	b	577540	Yes	b	Yes	605868
No	No	No	No	No	No	No	No	a	Yes	a	577527	Yes	a	Yes	605869
No	No	No	No	No	No	No	No	b	b	b	577527	Yes	b	Yes	605870
No	No	No	No	No	No	No	No	b	b	b	577527	Yes	b	Yes	605871
No	No	No	No	No	No	No	No	a	a	a	577527	Yes	Yes	Yes	605872
No	No	No	No	No	No	No	No	a	Yes	a	577527	a	a	Yes	605873
							Un-inhabited								605874
No	No	No	No	No	No	No	No	b	b	b	577527	Yes	Yes	Yes	605875
No	No	No	No	No	No	No	No	b	a	c	577527	Yes	Yes	Yes	605876
No	No	No	No	No	No	No	No	c	a	c	577515	Yes	Yes	Yes	605877
No	No	No	No	No	No	No	No	c	Yes	c	577515	Yes	Yes	Yes	605878
No	No	No	No	No	No	No	No	c	a	c	577515	Yes	Yes	Yes	605879
No	No	No	No	No	No	No	No	c	b	c	577515	Yes	Yes	Yes	605880
No	No	No	No	No	No	No	No	c	Yes	c	577515	Yes	Yes	Yes	605881
No	No	No	No	No	No	No	No	b	Yes	b	577515	Yes	Yes	Yes	605882
No	No	No	No	No	No	No	No	b	b	b	577533	Yes	Yes	Yes	605883
							Un-inhabited								605884
No	No	No	No	No	No	No	No	a	b	b	577524	Yes	Yes	Yes	605885
No	No	No	Yes	No	No	No	No	b	b	b	577597	b	b	Yes	605886
No	No	No	No	No	No	No	No	b	b	b	577527	Yes	Yes	Yes	605887
No	No	No	No	No	No	No	No	c	b	c	577524	Yes	Yes	Yes	605888
No	No	No	No	No	No	No	No	b	b	b	577524	Yes	Yes	Yes	605889

Communication and transport facilities (If amenities available code - Yes is given except for Village Pin Code ,If not available within the village , the distance range code viz; a for < 5 Kms, b for 5-10 Kms and c for 10+ kms of nearest place where facility is available is given).

Sl.No	Name of the village	Location code no.	Internet cafes/ Common service centre (CSC)	Private courier facility	Bus service (Public & Private)	Railway stations	Auto/Modified Autos	Taxis and Vans	Tractors	Cycle-pulled rickshaws(Manual & Machine driven)	Carts driven by animals	Sea /River ferry service
1	2	3	58	59	60	61	62	63	64	65	66	67
Name of CD Block:-Hosdurga												
47	Srirangapura (Jodi)	605867	a	a	Yes	c	a	a	c	a	b	c
48	Hosahalli	605868	b	b	a	c	b	b	c	b	b	c
49	Hunavinadu	605869	a	a	Yes	a	a	a	c	a	b	c
50	Sodaranal	605870	b	b	b	c	b	b	c	b	b	c
51	Kappagere	605871	b	b	Yes	c	b	b	c	b	b	c
52	Kurubarahalli	605872	a	a	a	c	Yes	a	c	Yes	b	c
53	Byrapura	605873	a	a	Yes	c	b	a	c	a	b	c
54	Kumaranakanive	605874					Un-inhabited					
55	Channasamudra	605875	b	b	Yes	c	b	b	c	b	b	c
56	Peelapura	605876	b	b	Yes	c	b	b	Yes	Yes	Yes	c
57	Neeragunda	605877	c	c	Yes	c	b	c	c	c	b	c
58	Sanihalli	605878	c	c	Yes	c	Yes	c	Yes	Yes	Yes	c
59	Hurulihalli	605879	c	c	b	c	b	c	c	c	b	c
60	Adrikatte	605880	c	c	Yes	c	b	c	c	c	b	c
61	Marabagatta	605881	c	c	b	c	b	c	c	Yes	b	c
62	Malali	605882	b	b	Yes	c	b	b	Yes	Yes	Yes	c
63	Machenahalli	605883	b	b	b	c	Yes	b	c	b	b	c
64	Kyadigere Kaval	605884					Un-inhabited					
65	Goravigondanahalli	605885	a	a	Yes	c	b	a	c	Yes	b	c
66	Bommenahalli	605886	b	b	b	c	b	b	b	b	b	c
67	Jogammanahalli	605887	b	b	b	c	Yes	b	c	Yes	b	c
68	Lingadhahalli	605888	c	c	b	c	Yes	Yes	c	Yes	b	c
69	Attigatta	605889	b	b	Yes	c	Yes	b	c	Yes	b	c

Village Directory
Land use(as in 2009)

Village connected to highways,village roads, banks & credit societies (If amenities available code -Yes is given, If not available within the village , the distance range code viz; a for < 5 Kms, b for 5-10 Kms and c for 10+ kms of nearest place where facility is available is given).												Availability of miscellaneous facilities (If amenities available code -Yes is given, If not available within the village , the distance range code viz; a for < 5 Kms, b for 5-10 Kms and c for 10+ kms of nearest place where facility is available is given).				
Connected to national highway(NH)	Connected to state highway(SH)	Connected to major district road (MDR)	Connected to others district road	Pucca roads	Kutchcha roads	Water bounded macadam(WBM) roads	Navigable waterway (river/canal)(NW)	Footpaths (FP)	Commercial & Co-operative Banks	ATM	Agricultural Credit Societies	Self-Help Group (SHG)	Public distribution system (PDS) shop	Mandis / Regular market	Weekly Haat	Location code no.
68	69	70	71	72	73	74	75	76	77	78	79	80	81	82	83	3
																Location Code:0075
c	a	a	a	a	Yes	b	c	Yes	a	a	a	Yes	a	a	a	605867
c	Yes	b	b	Yes	Yes	b	c	Yes	b	b	b	Yes	a	b	b	605868
c	a	a	a	a	Yes	b	c	Yes	a	a	a	Yes	Yes	a	a	605869
c	b	b	b	a	Yes	b	c	Yes	b	b	b	Yes	b	b	b	605870
c	b	b	b	a	Yes	b	Yes	Yes	b	b	b	Yes	Yes	b	b	605871
c	a	Yes	Yes	Yes	Yes	Yes	c	Yes	a	a	a	Yes	a	a	a	605872
c	a	Yes	Yes	Yes	Yes	b	c	Yes	a	a	a	a	a	a	a	605873
							Un-inhabited									605874
c	b	Yes	Yes	Yes	Yes	b	c	Yes	Yes	b	b	Yes	Yes	b	b	605875
c	Yes	Yes	Yes	Yes	Yes	b	c	Yes	b	b	b	Yes	a	b	b	605876
c	Yes	c	c	Yes	Yes	b	c	Yes	a	c	a	Yes	Yes	c	b	605877
c	c	Yes	Yes	Yes	Yes	b	c	Yes	Yes	c	Yes	Yes	Yes	c	b	605878
c	Yes	c	c	Yes	Yes	b	c	Yes	a	c	c	Yes	a	c	b	605879
c	Yes	c	c	Yes	Yes	b	c	Yes	b	c	b	Yes	Yes	c	b	605880
c	c	c	c	Yes	Yes	b	c	Yes	b	c	c	Yes	b	c	b	605881
c	b	b	b	Yes	Yes	b	Yes	Yes	b	b	b	Yes	Yes	b	b	605882
c	b	Yes	Yes	Yes	Yes	b	c	Yes	b	b	b	Yes	a	b	b	605883
							Un-inhabited									605884
c	Yes	Yes	Yes	Yes	Yes	Yes	b	Yes	a	a	a	Yes	a	a	b	605885
c	b	Yes	Yes	Yes	Yes	b	b	Yes	b	b	b	a	a	b	b	605886
c	b	b	Yes	Yes	Yes	Yes	Yes	Yes	b	b	b	Yes	b	b	b	605887
c	c	c	Yes	Yes	Yes	b	Yes	Yes	c	c	b	Yes	b	c	b	605888
c	b	b	Yes	Yes	Yes	b	b	Yes	b	b	b	Yes	b	b	b	605889

Availability of miscellaneous facilities (If amenities available code -Yes is given, If not available within the village , the distance range code viz; a for < 5 Kms, b for 5-10 Kms and c for 10+ kms of nearest place where facility is available is given).

Sl.No	Name of the village	Location code no.	Agricultural marketing society	Integrated Child Development Scheme (Nutritional Centres)	Anganwadi Centre (Nutritional Centres)	Others (Nutritional Centres)	ASHA (Accredited Social Health Activist)	Community centre with/without TV	Sports Field,	Sports Club / Recreation Centre	Cinema / Video Hall	Public Library	Public Reading Room	Newspaper Supply	Assembly Polling station	Birth & Death Registration Office
1	2	3	84	85	86	87	88	89	90	91	92	93	94	95	96	97
Name of CD Block:-Hosdurga																
47	Srirangapura (Jodi)	605867	a	Yes	Yes	a	Yes	a	a	a	a	a	a	Yes	Yes	Yes
48	Hosahalli	605868	b	Yes	Yes	b	a	b	b	b	b	b	b	Yes	a	Yes
49	Hunavinadu	605869	a	Yes	Yes	a	Yes	a	a	a	a	Yes	Yes	Yes	Yes	Yes
50	Sodaranal	605870	b	Yes	Yes	b	a	b	b	b	b	b	b	Yes	Yes	Yes
51	Kappagere	605871	b	Yes	Yes	b	Yes	b	b	b	b	Yes	Yes	Yes	Yes	Yes
52	Kurubarahalli	605872	a	Yes	Yes	a	a	a	a	a	a	a	a	Yes	a	Yes
53	Byrapura	605873	a	a	a	a	a	a	b	b	a	b	a	a	a	Yes
54	Kumaranakanive	605874				Un-inhabited										
55	Channasamudra	605875	b	Yes	Yes	b	Yes	b	b	b	b	b	b	Yes	Yes	Yes
56	Peelapura	605876	b	Yes	Yes	b	a	b	b	c	b	a	a	Yes	Yes	Yes
57	Neeragunda	605877	c	Yes	Yes	b	Yes	c	b	c	c	b	b	Yes	Yes	Yes
58	Sanihalli	605878	c	Yes	Yes	b	Yes	c	b	c	c	Yes	Yes	Yes	Yes	Yes
59	Hurulihalli	605879	c	Yes	Yes	b	a	c	b	c	c	b	b	Yes	a	Yes
60	Adrikatte	605880	c	Yes	Yes	b	Yes	c	b	c	c	b	b	Yes	Yes	Yes
61	Marabagatta	605881	c	Yes	Yes	b	a	c	b	c	c	b	b	Yes	Yes	Yes
62	Malali	605882	b	Yes	Yes	b	Yes	b	b	b	b	b	b	Yes	Yes	Yes
63	Machenahalli	605883	b	Yes	Yes	b	a	b	a	a	b	b	b	Yes	Yes	Yes
64	Kyadigere Kaval	605884				Un-inhabited										
65	Goravigondanahalli	605885	a	Yes	Yes	a	a	a	b	b	a	b	b	Yes	Yes	Yes
66	Bommenahalli	605886	b	a	a	b	a	b	b	b	b	b	b	b	a	Yes
67	Jogammanahalli	605887	b	Yes	Yes	b	a	b	b	b	b	b	b	Yes	a	Yes
68	Lingadhahalli	605888	c	Yes	Yes	b	a	c	b	c	c	c	c	Yes	a	Yes
69	Attigatta	605889	b	Yes	Yes	b	Yes	b	b	b	b	b	b	Yes	Yes	Yes

Village Directory
Land use(as in 2009)

Availability of electricity (Yes/No)				Land Use								
				Nearest Town	Area under different types of land use (in hectares rounded up to one decimal place)							
Power Supply for Domestic Use (ED)	Power Supply for Agricultural Use (EAG)	Power Supply for Commercial Use (EC)	Power Supply for All Uses (EA)	Name	Distance range code i.e. a for < 5 Kms, b for 5-10 Kms and c for 10+ kms .	Forests	Area under Non-agricultural Uses	Barren and Un-cultivable land	Permanent Pastures and Other Grazing Lands	Land Under Miscellaneous Tree Crops etc.	Culturable Waste Land	Location code no.
98	99	100	101	102	103	104	105	106	107	108	109	3
												Location Code:0075
No	No	No	Yes	HOSDURGA	a	0	12.1	0	25.9	0	0.8	605867
No	No	No	Yes	HOSDURGA	b	0	9	0	9.6	8.5	0.1	605868
No	No	No	Yes	HOSDURGA	a	0	15.6	0	137.5	51.4	1.6	605869
No	No	No	Yes	HOSDURGA	b	0	46.6	0	24.9	0	1.5	605870
No	No	No	Yes	HOSDURGA	b	0	38.8	0	114.3	95	33.7	605871
No	No	No	Yes	HOSDURGA	a	0	2.8	14.3	14.4	0	1.9	605872
No	No	No	Yes	HOSDURGA	a	0	2.1	4.4	0	8.3	6.8	605873
Un-inhabited						0	0	0	0	0	0	605874
No	No	No	Yes	HOSDURGA	b	0	15	0	27.3	0	0	605875
No	No	No	Yes	HOSDURGA	b	0	0	19.2	19.6	0	0	605876
No	No	No	Yes	HOSDURGA	c	0	64.1	52.3	81.7	0	29.2	605877
No	No	No	Yes	HOSDURGA	c	0	123.3	0	104.2	0	8.3	605878
No	No	No	Yes	HOSDURGA	c	0	31.7	0	30.6	16.2	11.1	605879
No	No	No	Yes	HOSDURGA	c	0	29	0	179.6	0	0	605880
No	No	No	Yes	HOSDURGA	c	0	27.2	0	21.7	11.2	1.1	605881
No	No	No	Yes	HOSDURGA	b	0	71.5	0	265.7	0	0	605882
No	No	No	Yes	HOSDURGA	b	0	20	0	25.8	0	0	605883
Un-inhabited						0	0	0	0	0	0	605884
No	No	No	Yes	HOSDURGA	a	0	4.7	4.7	1	0	3.9	605885
No	No	No	Yes	HOSDURGA	b	0	0	3.9	23.4	0	9.9	605886
No	No	No	Yes	HOSDURGA	b	0	1.4	0.3	31.4	2.8	7.8	605887
No	No	No	Yes	HOSDURGA	c	0	1.3	1.3	63.3	0	18.7	605888
No	No	No	Yes	HOSDURGA	b	0	26	13.4	47	0	12.2	605889

Sl.No	Name of the village	Location code no.	Land Use: Area under different types of land use (in hectares rounded up to one decimal place)					Area irrigated by source (in hectare).				
			Fallow lands other than current fallows	Current Fallows	Net Area Sown	Total Irrigated Land Area	Total Un-irrigated Land Area	Canals (C)	Wells/Tube-wells(W/TW)	Tanks/Lakes(T/L)	Water Falls(WF)	Others(O)
1	2	3	110	111	112	113	114	115	116	117	118	119
Name of CD Block:-Hosdurga												
47	Srirangapura (Jodi)	605867	0	6.1	244.4	34.4	210	0	34.4	0	0	0
48	Hosahalli	605868	4.8	0	281.1	44.8	236.4	0	44.8	0	0	0
49	Hunavinadu	605869	14.2	0	595.5	70.8	524.7	0	70.8	0	0	0
50	Sodaranal	605870	0	8.9	262	34.4	227.6	0	34.4	0	0	0
51	Kappagere	605871	0	16.2	1043.8	71.7	972.1	0	71.7	0	0	0
52	Kurubarahalli	605872	0.4	0	398.8	98.8	300	0	98.8	0	0	0
53	Byrapura	605873	0	0	183.7	83.7	100	0	83.7	0	0	0
54	Kumaranakanive	605874	0	0	0	0	0	0	0	0	0	0
55	Channasamudra	605875	0	4.5	243.6	11.8	231.8	0	11.8	0	0	0
56	Peelapura	605876	0	0	287.9	21	266.9	0	21	0	0	0
57	Neeragunda	605877	0	49.7	750	55	695	0	55	0	0	0
58	Sanihalli	605878	0	0	843.8	63.3	780.5	0	63.3	0	0	0
59	Hurulihalli	605879	0	6.1	312.8	43.9	268.9	0	43.9	0	0	0
60	Adrikatte	605880	0	0	348.3	54.2	294	0	54.2	0	0	0
61	Marabagatta	605881	0	4	237.4	23.2	214.2	0	23.2	0	0	0
62	Malali	605882	0	0	971.6	98.1	873.4	0	98.1	0	0	0
63	Machenahalli	605883	0	4.8	298.5	10.8	287.8	0	10.8	0	0	0
64	Kyadigere Kaval	605884	0	0	0	0	0	0	0	0	0	0
65	Goravigondanahalli	605885	0	0	284.4	84.4	200	0	84.4	0	0	0
66	Bommenahalli	605886	0	0	279	79.3	199.7	0	79.3	0	0	0
67	Jogammanahalli	605887	3.9	0	187.4	97.1	90.3	0	97.1	0	0	0
68	Lingadhahalli	605888	0.9	0	244.9	44.9	200	0	44.9	0	0	0
69	Attigatta	605889	0	0	425	123.1	301.8	0	123.1	0	0	0

Name of three most important commodities manufactured

First	Second	Third	Name of the village	Location code no.
120	121	122	2	3
				Location Code:0075
-	-	-	Srirangapura (Jodi)	727
-	-	-	Hosahalli	728
-	-	-	Hunavinadu	729
-	-	-	Sodaranal	730
-	-	-	Kappagere	731
-	-	-	Kurubarahalli	732
-	-	-	Byrapura	733
	Un-inhabited		Kumaranakanive	734
-	-	-	Channasamudra	735
-	-	-	Peelapura	736
-	-	-	Neeragunda	737
-	-	-	Sanihalli	738
-	-	-	Hurulihalli	739
-	-	-	Adrikatte	740
-	-	-	Marabagatta	741
-	-	-	Malali	742
-	-	-	Machenahalli	743
	Un-inhabited		Kyadigere Kaval	744
-	-	-	Goravigondanahalli	745
-	-	-	Bommenahalli	746
-	-	-	Jogammanahalli	747
-	-	-	Lingadhahalli	748
-	-	-	Attigatta	749

Sl.No	Name of the village	Location code no.	Total area of the village (in hectares rounded up to one decimal place)	Total population (2011 census)	Number of households (2011 census)	Number of educational amenities available. (If not available within the village , the distance range code viz; a for < 5 Kms, b for 5-10 Kms and c for 10+ kms of nearest place where facility is available is given).								
						Pre-Primary school (PP)	Primary school (P)	Middle school (M)	Secondary School (S)	Senior Secondary school (SS)	Degree college of arts science & commerce (ASC)	Engineering college(EC)	Medical college (MC)	Management institute (MI)
1	2	3	4	5	6	7	8	9	10	11	12	13	14	15
Name of CD Block:-Hosdurga														
70	Kyadigere	605890	325.7	515	101	b	1	b	b	c	b	c	c	b
71	Adavi Sangenahalli	605891	231.2	516	113	b	1	1	b	b	b	c	c	b
72	Kangavalli	605892	1551	2050	458	b	2	2	1	c	c	c	c	c
73	Kondajji	605893	549.7	691	149	b	1	1	b	c	c	c	c	c
74	Thippajjanahalli	605894	249.4	0	0						Un-inhabited			
75	Veerapura	605895	174.8	0	0						Un-inhabited			
76	Aladahalli	605896	298.9	936	203	b	1	1	b	b	c	c	c	c
77	Bagasettihalli	605897	554.4	945	209	b	1	1	b	c	c	c	c	c
78	Koratikere	605898	262	627	142	b	1	a	a	c	c	c	c	c
79	Ballalasamudra Kaval	605899	686.5	47	15	b	a	b	b	c	c	c	c	c
80	Kadadanakere	605900	498.6	720	152	b	1	1	b	b	c	c	c	c
81	Karalamavinahalli	605901	133.3	97	25	b	a	a	b	c	b	c	c	c
82	Mettinahole	605902	237.7	522	113	b	1	a	b	c	c	c	c	c
83	Kannagondi	605903	184.2	322	55	b	1	1	b	c	c	c	c	c
84	Kellodu	605904	528.8	1783	399	b	2	1	1	b	b	c	a	b
85	Doddagatta	605905	1602.6	1573	352	b	2	1	1	2	1	c	c	c
86	Duggavara	605906	1298.4	1399	320	b	2	1	b	a	c	c	c	c
87	Goolihatti	605907	754.5	1546	334	b	2	1	1	a	c	c	c	c
88	Mallapura	605908	258.4	783	183	b	1	a	a	a	c	c	c	c
89	Thanigekal	605909	678.5	1024	226	b	1	1	a	a	c	c	c	c
90	Janakal	605910	2207.9	5358	1229	1	9	5	2	b	c	c	c	c
91	Sevanagara	605911	1052.8	831	173	a	1	a	a	c	c	c	c	c
92	Kenchihalli	605912	555.1	8	2	a	a	a	a	c	c	c	c	c

Number of educational amenities available. (If not available within the village , the distance range code viz; a for < 5 Kms, b for 5-10 Kms and c for 10+ kms of nearest place where facility is available is given).

Number of Medical Amenities available. (If not available within the village , the distance range code viz; a for < 5 Kms, b for 5-10 Kms and c for 10+ kms of nearest place where facility is available is given).

Polytechnic (Pt)	Vocational training school /TTI	Non-formal training centre (NFTC)	Special school for disabled (SSD)	Others (specify)	Community health centre (CHC)	Primary health centre (PHC)	Primary health sub centre (PHS)	Maternity and child welfare centre (MCW)	T.B. clinic (TBC)	Hospital-allopathic (HA)	Hospital-alternative medicine (HO)	Dispensary (D)	Veterinary hospital (VH)	Mobile health clinic(MHC)	Family welfare centre (FWC)	Location code no.
16	17	18	19	20	21	22	23	24	25	26	27	28	29	30	31	3
																Location Code:0075
c	b	b	c	c	b	c	b	c	c	b	c	b	b	c	b	605890
c	b	b	c	c	b	b	a	b	b	b	a	b	a	b	a	605891
c	c	c	c	c	c	b	1	b	b	b	c	1	c	c	1	605892
c	c	c	c	c	c	c	b	c	c	c	b	c	c	c	b	605893
					Un-inhabited											605894
					Un-inhabited											605895
c	c	c	c	c	c	b	b	b	b	b	b	b	c	c	b	605896
c	c	c	c	c	c	b	b	b	b	b	b	b	b	c	b	605897
c	c	c	c	c	c	b	a	b	b	b	a	a	c	c	a	605898
c	c	c	c	c	b	a	b	a	a	a	b	b	b	c	b	605899
c	c	c	c	c	c	c	a	c	c	c	b	b	b	c	a	605900
c	b	b	c	c	b	c	b	c	c	b	b	b	a	c	b	605901
c	c	c	c	c	c	b	a	b	b	b	b	c	c	c	a	605902
c	c	c	c	c	c	c	a	c	c	c	b	c	c	c	a	605903
c	b	b	c	c	b	b	1	b	b	b	b	b	b	b	1	605904
c	c	c	c	c	c	c	1	c	c	c	c	c	a	c	1	605905
c	c	c	c	c	c	c	b	c	c	c	b	a	a	c	b	605906
c	c	c	c	c	c	b	a	b	b	b	a	c	1	c	a	605907
c	c	c	c	c	c	c	a	c	c	c	a	a	a	c	a	605908
c	c	c	c	c	c	a	a	a	a	a	a	a	b	c	a	605909
c	c	c	c	c	c	1	1	1	1	b	b	c	1	c	1	605910
c	c	c	c	c	c	a	a	a	a	a	b	a	a	c	a	605911
c	c	c	c	c	c	b	b	b	b	c	c	c	b	c	b	605912

			Number of Non-Government Medical Amenities available.							Availability of drinking water - (Yes / No)			
Sl.No	Name of the village	Location code no.	Charitable non Govt. hospital/Nursing home.	Medical practitioner with MBBS Degree	Medical practitioner with other degree	Medical practitioner with no degree	Traditional practitioner and faith healer .	Medicine Shop	Others	Tap water (Treated/Untreated)	Well water (Covered / Uncovered well)	Hand Pump	Tube wells / Bore well
1	2	3	32	33	34	35	36	37	38	39	40	41	42
Name of CD Block:-Hosdurga													
70	Kyadigere	605890	0	0	0	0	0	0	0	Yes	Yes	Yes	Yes
71	Adavi Sangenahalli	605891	0	0	0	0	0	0	0	Yes	No	Yes	Yes
72	Kangavalli	605892	0	0	0	0	0	0	0	Yes	No	Yes	Yes
73	Kondajji	605893	0	0	0	0	0	0	0	No	Yes	Yes	Yes
74	Thippajjanahalli	605894						Un-inhabited					
75	Veerapura	605895						Un-inhabited					
76	Aladahalli	605896	0	0	0	0	0	0	0	Yes	No	Yes	Yes
77	Bagasettihalli	605897	0	0	1	0	0	0	0	Yes	No	Yes	Yes
78	Koratikere	605898	0	0	0	0	0	0	0	Yes	No	Yes	Yes
79	Ballalasamudra Kaval	605899	0	0	0	0	0	0	0	Yes	No	Yes	No
80	Kadadanakere	605900	0	0	0	0	0	0	0	Yes	No	Yes	Yes
81	Karalamavinahalli	605901	0	0	0	0	0	0	0	Yes	No	Yes	Yes
82	Mettinahole	605902	0	0	0	0	0	0	0	Yes	No	Yes	Yes
83	Kannagondi	605903	0	0	0	0	0	0	0	Yes	No	Yes	Yes
84	Kellodu	605904	0	0	0	0	0	0	0	Yes	No	Yes	No
85	Doddagatta	605905	0	0	0	0	0	0	0	Yes	Yes	Yes	Yes
86	Duggavara	605906	0	0	1	0	0	0	0	Yes	No	Yes	Yes
87	Goolihatti	605907	0	0	0	0	0	0	0	Yes	Yes	Yes	Yes
88	Mallapura	605908	0	0	0	0	0	0	0	Yes	No	Yes	Yes
89	Thanigekal	605909	0	0	1	0	0	0	0	Yes	Yes	Yes	Yes
90	Janakal	605910	0	1	1	0	0	0	0	Yes	Yes	Yes	Yes
91	Sevanagara	605911	0	0	0	0	0	0	0	Yes	Yes	Yes	Yes
92	Kenchihalli	605912	0	0	0	0	0	0	0	No	No	No	No

Village Directory
Land use(as in 2009)

Availability of drinking water - (Yes / No)				Availability of toilet & others (Yes / No)				Communication and transport facilities (If amenities available code -Yes is given except for Village Pin Code ,If not available within the village , the distance range code viz; a for < 5 Kms, b for 5-10 Kms and c for 10+ kms of nearest place where facility is available is given).							
Spring	River / Canal	Tank / Pond / Lake	Others	Community toilet including bath.	Community toilet excluding bath.	Rural sanitary mart or sanitary hardware outlet available near the village.	Community bio- gas or recycle of waste for productive use.	Post office(PO)	Sub post office (SPO)	Post & Telegraph office (P&TO)	Village Pin Code	Telephones (Land lines)	Public call office (PCO)	Mobile phone coverage	Location code no.
43	44	45	46	47	48	49	50	51	52	53	54	55	56	57	3
															Location Code:0075
No	No	No	No	No	No	No	No	b	b	c	577524	b	b	Yes	605890
No	No	No	No	No	No	No	No	b	b	b	577527	Yes	b	Yes	605891
No	No	No	No	No	No	No	No	c	Yes	c	577515	Yes	Yes	Yes	605892
No	No	No	No	No	Yes	No	No	c	Yes	c	577515	Yes	Yes	Yes	605893
							Un-inhabited								605894
							Un-inhabited								605895
No	No	No	No	No	No	No	No	c	b	c	577515	Yes	Yes	Yes	605896
No	No	No	No	No	No	No	No	c	b	c	577515	Yes	Yes	Yes	605897
No	No	No	No	No	No	No	No	c	a	c	577515	b	a	Yes	605898
No	No	No	No	No	No	No	No	c	b	c	577597	a	a	Yes	605899
No	No	No	No	No	No	No	No	c	a	c	577515	b	b	Yes	605900
No	No	No	No	No	No	No	No	b	b	c	577527	b	b	Yes	605901
No	No	No	No	No	No	No	No	c	b	c	577527	Yes	Yes	Yes	605902
No	No	No	No	No	No	No	No	c	b	c	577524	Yes	Yes	Yes	605903
No	No	No	No	No	No	No	No	b	Yes	b	577524	Yes	Yes	Yes	605904
No	No	No	No	No	No	Yes	No	c	Yes	c	577527	Yes	Yes	Yes	605905
No	No	No	No	No	No	No	No	c	b	c	577526	Yes	b	Yes	605906
No	No	No	No	No	No	No	No	c	a	c	577527	Yes	a	Yes	605907
Yes	No	No	No	No	No	No	No	c	a	c	577527	a	a	Yes	605908
No	No	No	No	No	No	No	No	c	a	c	577527	Yes	Yes	Yes	605909
No	No	No	No	No	No	No	No	c	Yes	c	577527	Yes	Yes	Yes	605910
No	No	No	No	No	No	No	No	c	a	a	577527	a	a	Yes	605911
No	No	No	Yes	No	No	No	No	c	b	c	577557	a	b	Yes	605912

Communication and transport facilities (If amenities available code - Yes is given except for Village Pin Code ,If not available within the village , the distance range code viz; a for < 5 Kms, b for 5-10 Kms and c for 10+ kms of nearest place where facility is available is given).

Sl.No	Name of the village	Location code no.	Internet cafes/ Common service centre (CSC)	Private courier facility	Bus service (Public & Private)	Railway stations	Auto/Modified Autos	Taxis and Vans	Tractors	Cycle-pulled rickshaws(Manual & Machine driven)	Carts driven by animals	Sea /River ferry service
1	2	3	58	59	60	61	62	63	64	65	66	67
Name of CD Block:-Hosdurga												
70	Kyadigere	605890	b	b	b	c	b	b	c	b	b	c
71	Adavi Sangenahalli	605891	b	b	b	c	b	b	c	b	b	c
72	Kangavalli	605892	c	c	Yes	c	Yes	c	c	c	b	c
73	Kondajji	605893	c	c	b	c	b	c	c	c	b	c
74	Thippajjanahalli	605894					Un-inhabited					
75	Veerapura	605895					Un-inhabited					
76	Aladahalli	605896	c	c	b	c	b	c	c	c	Yes	c
77	Bagasettihalli	605897	c	c	b	c	Yes	c	c	c	b	c
78	Koratikere	605898	c	c	Yes	c	Yes	c	Yes	c	Yes	c
79	Ballalasamudra Kaval	605899	c	c	b	c	b	c	c	c	b	c
80	Kadadanakere	605900	c	c	b	c	Yes	c	c	c	b	c
81	Karalamavinahalli	605901	b	b	a	c	b	b	a	b	b	c
82	Mettinahole	605902	c	c	a	c	c	c	Yes	c	b	c
83	Kannagondi	605903	c	c	a	c	a	c	c	Yes	b	c
84	Kellodu	605904	b	b	Yes	c	Yes	Yes	Yes	Yes	Yes	c
85	Doddagatta	605905	c	c	Yes	c	Yes	Yes	Yes	Yes	Yes	c
86	Duggavara	605906	c	Yes	Yes	c	Yes	c	Yes	c	Yes	c
87	Goolihatti	605907	Yes	c	Yes	c	Yes	c	Yes	Yes	Yes	c
88	Mallapura	605908	c	c	Yes	c	Yes	c	Yes	Yes	Yes	c
89	Thanigekal	605909	c	c	Yes	c	Yes	Yes	Yes	Yes	Yes	c
90	Janakal	605910	Yes	c	Yes	c	Yes	Yes	Yes	Yes	Yes	c
91	Sevanagara	605911	c	c	Yes	c	Yes	Yes	Yes	Yes	b	c
92	Kenchihalli	605912	c	c	a	c	b	c	c	c	b	c

Village Directory
Land use(as in 2009)

Village connected to highways,village roads, banks & credit societies (If amenities available code -Yes is given, If not available within the village , the distance range code viz; a for < 5 Kms, b for 5-10 Kms and c for 10+ kms of nearest place where facility is available is given).										Availability of miscellaneous facilities (If amenities available code -Yes is given, If not available within the village , the distance range code viz; a for < 5 Kms, b for 5-10 Kms and c for 10+ kms of nearest place where facility is available is given).							
Connected to national highway(NH)	Connected to state highway(SH)	Connected to major district road (MDR)	Connected to others district road	Pucca roads	Kutchcha roads	Water bounded macadam(WBM) roads	Navigable waterway (river/canal)(NW)	Footpaths (FP)	Commercial & Co-operative Banks	ATM	Agricultural Credit Societies	Self-Help Group (SHG)	Public distribution system (PDS) shop	Mandis / Regular market	Weekly Haat	Location code no.	
68	69	70	71	72	73	74	75	76	77	78	79	80	81	82	83	3	
																Location Code:0075	
c	b	Yes	Yes	Yes	Yes	b	b	Yes	b	b	b	Yes	b	b		b 605890	
c	b	Yes	Yes	Yes	Yes	b	c	Yes	b	b	b	Yes	b	b		b 605891	
c	c	Yes	Yes	Yes	Yes	Yes	c	Yes	b	c	Yes	Yes	Yes	c		b 605892	
c	c	c	c	Yes	Yes	b	c	Yes	b	c	a	Yes	a	c		b 605893	
							Un-inhabited									605894	
							Un-inhabited									605895	
c	c	c	c	Yes	Yes	b	c	Yes	c	c	b	Yes	b	c		b 605896	
c	c	Yes	Yes	Yes	Yes	b	Yes	Yes	c	c	a	Yes	a	c		b 605897	
c	c	Yes	Yes	Yes	Yes	Yes	Yes	Yes	c	c	a	Yes	a	c		b 605898	
c	c	c	c	a	Yes	b	Yes	Yes	c	c	c	a	a	c		b 605899	
c	c	c	c	Yes	Yes	b	c	Yes	c	c	c	Yes	b	c		b 605900	
c	b	b	b	a	Yes	b	Yes	Yes	b	b	b	b	b	b		b 605901	
c	c	Yes	Yes	Yes	Yes	b	Yes	Yes	c	c	c	Yes	a	c		b 605902	
c	c	c	Yes	Yes	Yes	Yes	c	Yes	c	c	a	Yes	a	c		b 605903	
c	Yes	Yes	Yes	Yes	Yes	Yes	Yes	Yes	b	b	Yes	Yes	Yes	b		b 605904	
c	c	c	c	Yes	Yes	b	c	Yes	b	c	b	Yes	Yes	c		b 605905	
b	c	c	c	Yes	Yes	b	c	Yes	c	c	c	Yes	Yes	c		b 605906	
c	c	c	c	Yes	Yes	b	c	Yes	b	c	b	Yes	Yes	b		b 605907	
c	c	c	c	Yes	Yes	a	c	Yes	c	c	c	Yes	a	c		b 605908	
c	c	c	c	a	Yes	Yes	c	Yes	a	c	a	Yes	a	c		a 605909	
c	c	Yes	Yes	Yes	Yes	Yes	Yes	Yes	Yes	c	Yes	Yes	Yes	Yes		Yes 605910	
c	c	Yes	Yes	Yes	Yes	Yes	c	Yes	a	c	a	Yes	b	a		a 605911	
c	c	c	c	a	Yes	b	c	Yes	b	c	b	a	b	b		a 605912	

Availability of miscellaneous facilities (If amenities available code -Yes is given, If not available within the village , the distance range code viz; a for < 5 Kms, b for 5-10 Kms and c for 10+ kms of nearest place where facility is available is given).

Sl.No	Name of the village	Location code no.	Agricultural marketing society	Integrated Child Development Scheme (Nutritional Centres)	Anganwadi Centre (Nutritional Centres)	Others (Nutritional Centres)	ASHA (Accredited Social Health Activist)	Community centre with/without TV	Sports Field,	Sports Club / Recreation Centre	Cinema / Video Hall	Public Library	Public Reading Room	Newspaper Supply	Assembly Polling station	Birth & Death Registration Office
1	2	3	84	85	86	87	88	89	90	91	92	93	94	95	96	97
Name of CD Block:-Hosdurga																
70	Kyadigere	605890	b	Yes	Yes	b	a	b	b	c	b	c	c	Yes	Yes	Yes
71	Adavi Sangenahalli	605891	b	Yes	Yes	Yes	a	b	b	b	b	b	b	Yes	Yes	Yes
72	Kangavalli	605892	c	Yes	Yes	b	Yes	Yes	Yes	c	c	Yes	Yes	Yes	Yes	Yes
73	Kondajji	605893	c	Yes	Yes	b	a	c	b	c	c	b	b	Yes	Yes	Yes
74	Thippajjanahalli	605894					Un-inhabited									
75	Veerapura	605895					Un-inhabited									
76	Aladahalli	605896	c	Yes	Yes	b	a	c	b	c	c	b	b	Yes	Yes	Yes
77	Bagasettihalli	605897	c	Yes	Yes	b	a	Yes	b	c	c	a	a	Yes	Yes	Yes
78	Koratikere	605898	c	Yes	Yes	b	a	b	b	b	c	c	c	Yes	Yes	Yes
79	Ballalasamudra Kaval	605899	c	a	a	b	a	b	b	c	c	b	b	a	a	Yes
80	Kadadanakere	605900	c	Yes	Yes	b	a	b	b	c	c	c	b	Yes	Yes	Yes
81	Karalamavinahalli	605901	b	a	a	b	b	b	b	c	b	c	c	b	a	Yes
82	Mettinahole	605902	c	Yes	Yes	b	a	c	a	c	c	c	c	Yes	Yes	Yes
83	Kannagondi	605903	c	Yes	Yes	b	a	c	a	c	c	a	a	Yes	a	Yes
84	Kellodu	605904	b	Yes	Yes	a	Yes	b	b	b	a	Yes	Yes	Yes	Yes	Yes
85	Doddagatta	605905	c	Yes	Yes	b	Yes	b	a	a	c	Yes	Yes	Yes	Yes	Yes
86	Duggavara	605906	c	Yes	Yes	b	Yes	b	b	c	c	c	c	Yes	Yes	Yes
87	Goolihatti	605907	c	Yes	Yes	b	Yes	c	a	a	c	c	c	Yes	Yes	Yes
88	Mallapura	605908	c	Yes	Yes	b	a	b	a	a	c	c	c	Yes	Yes	Yes
89	Thanigekal	605909	c	Yes	Yes	b	Yes	c	b	b	c	c	c	Yes	Yes	Yes
90	Janakal	605910	c	Yes	Yes	b	Yes	c	Yes	c	c	Yes	Yes	Yes	Yes	Yes
91	Sevanagara	605911	c	Yes	Yes	b	a	c	b	c	c	c	c	Yes	Yes	Yes
92	Kenchihalli	605912	c	a	a	b	a	a	b	c	c	a	a	a	a	Yes

Village Directory
Land use(as in 2009)

Availability of electricity (Yes/No)				Land Use								
				Nearest Town	Area under different types of land use (in hectares rounded up to one decimal place)							
Power Supply for Domestic Use (ED)	Power Supply for Agricultural Use (EAG)	Power Supply for Commercial Use (EC)	Power Supply for All Uses (EA)	Name	Distance range code i.e. a for < 5 Kms, b for 5-10 Kms and c for 10+ kms .	Forests	Area under Non-agricultural Uses	Barren and Un-cultivable land	Permanent Pastures and Other Grazing Lands	Land Under Miscellaneous Tree Crops etc.	Culturable Waste Land	Location code no.
98	99	100	101	102	103	104	105	106	107	108	109	3
												Location Code:0075
No	No	No	Yes	HOSDURGA	b	0	16.4	0	17.4	0	0	605890
No	No	No	Yes	HOSDURGA	b	0	5.8	0	14.3	0	0	605891
No	No	No	Yes	HOSDURGA	c	0	94.1	0	180.1	0	0	605892
No	No	No	Yes	HOSDURGA	c	24.3	0	0	31.8	20.3	0.6	605893
Un-inhabited						0	0	0	0	0	0	605894
Un-inhabited						0	0	0	0	0	0	605895
No	No	No	Yes	HOSDURGA	c	0	8.9	0	102	0	0	605896
No	No	No	Yes	HOSDURGA	c	0	24.6	0	129.8	0	0	605897
No	No	No	Yes	HOSDURGA	c	0	11.5	0	74.5	0	0	605898
No	No	No	Yes	HOSDURGA	c	0	34.4	0	524	0	0	605899
No	No	No	Yes	HOSDURGA	c	0	18.6	0	101.4	0	0	605900
No	No	No	Yes	HOSDURGA	b	0	30.8	0	0	0	0	605901
No	No	No	Yes	HOSDURGA	c	0	14.1	0	70.1	0	0	605902
No	No	No	Yes	HOSDURGA	c	0	8.1	4.8	30.7	0	0	605903
No	No	No	Yes	HOSDURGA	b	0	6.4	25.1	32	0	11.9	605904
No	No	No	Yes	HOSDURGA	c	811.1	58	0	123.1	3.4	0	605905
No	No	No	Yes	HOSDURGA	c	401	46	0	200.1	2.1	0	605906
No	No	No	Yes	HOSDURGA	c	188.2	73.2	0	146.4	0	0	605907
No	No	No	Yes	HOSDURGA	c	12.3	16.1	0	31.1	0	0.6	605908
No	No	No	Yes	HOSDURGA	c	0	7.1	0	126.1	0	0	605909
No	No	No	Yes	HOSDURGA	c	838.5	17.1	103.8	30.5	9	24.4	605910
No	No	No	Yes	HOSDURGA	c	204.1	0	0	571.4	0	0	605911
No	No	No	Yes	HOSDURGA	c	0	0	7.3	301.1	0	39	605912

			Land Use: Area under different types of land use (in hectares rounded up to one decimal place)					Area irrigated by source (in hectare).				
Sl.No	Name of the village	Location code no.	Fallow lands other than current fallows	Current Fallows	Net Area Sown	Total Irrigated Land Area	Total Un-irrigated Land Area	Canals (C)	Wells/Tube-wells(W/TW)	Tanks/Lakes(T/L)	Water Falls(WF)	Others(O)
1	2	3	110	111	112	113	114	115	116	117	118	119
Name of CD Block:-Hosdurga												
70	Kyadigere	605890	0	4	287.8	9.4	278.4	0	9.4	0	0	0
71	Adavi Sangenahalli	605891	0	2	209	19.8	189.2	0	19.8	0	0	0
72	Kangavalli	605892	0	9.6	1267.2	213.3	1053.9	0	213.3	0	0	0
73	Kondajji	605893	0	3.2	469.5	40.3	429.2	0	40.3	0	0	0
74	Thippajjanahalli	605894	0	0	0	0	0	0	0	0	0	0
75	Veerapura	605895	0	0	0	0	0	0	0	0	0	0
76	Aladahalli	605896	0	0	188	68.8	119.2	0	68.8	0	0	0
77	Bagasettihalli	605897	0	8.4	391.5	19.4	372.1	0	19.4	0	0	0
78	Koratikere	605898	0	2	174	25.4	148.7	0	25.4	0	0	0
79	Ballalasamudra Kaval	605899	0	5	123.1	14.2	108.9	0	14.2	0	0	0
80	Kadadanakere	605900	0	3.2	375.4	8.7	366.7	0	8.7	0	0	0
81	Karalamavinahalli	605901	0	0	102.5	98.2	4.3	0	98.2	0	0	0
82	Mettinahole	605902	0	2	151.6	17.5	134.1	0	17.5	0	0	0
83	Kannagondi	605903	0.2	0	140.3	40.3	100	0	40.3	0	0	0
84	Kellodu	605904	3.9	0	449.5	100.5	349.1	0	100.5	0	0	0
85	Doddagatta	605905	135.3	0	471.8	93.8	378	0	93.8	0	0	0
86	Duggavara	605906	129	0	520.2	20.2	500	0	20.2	0	0	0
87	Goolihatti	605907	45.4	0	301.4	31.2	270.1	0	31.2	0	0	0
88	Mallapura	605908	1	0	197.3	30	167.3	0	30	0	0	0
89	Thanigekal	605909	53.4	40.5	451.4	46.5	404.8	0	46.5	0	0	0
90	Janakal	605910	0	60.1	1124.3	238.1	886.2	0	238.1	0	0	0
91	Sevanagara	605911	0	0	277.3	4.8	272.5	0	4.8	0	0	0
92	Kenchihalli	605912	0	21	186.7	10	176.7	0	10	0	0	0

Name of three most important commodities manufactured

First	Second	Third	Name of the village	Location code no.
120	121	122	2	3
				Location Code:0075
-	-	-	Kyadigere	750
-	-	-	Adavi Sangenahalli	751
-	-	-	Kangavalli	752
-	-	-	Kondajji	753
	Un-inhabited		Thippajjanahalli	754
	Un-inhabited		Veerapura	755
-	-	-	Aladahalli	756
-	-	-	Bagasettihalli	757
-	-	-	Koratikere	758
-	-	-	Ballalasamudra Kaval	759
-	-	-	Kadadanakere	760
-	-	-	Karalamavinahalli	761
-	-	-	Mettinahole	762
-	-	-	Kannagondi	763
-	-	-	Kellodu	764
-	-	-	Doddagatta	765
-	-	-	Duggavara	766
-	-	-	Goolihatti	767
-	-	-	Mallapura	768
-	-	-	Thanigekal	769
Bricks	Lime Stone		Janakal	770
-	-	-	Sevanagara	771
-	-	-	Kenchihalli	772

Sl.No	Name of the village	Location code no.	Total area of the village (in hectares rounded up to one decimal place)	Total population (2011 census)	Number of households (2011 census)	Number of educational amenities available. (If not available within the village , the distance range code viz; a for < 5 Kms, b for 5-10 Kms and c for 10+ kms of nearest place where facility is available is given).								
						Pre-Primary school (PP)	Primary school (P)	Middle school (M)	Secondary School (S)	Senior Secondary school (SS)	Degree college of arts science & commerce (ASC)	Engineering college(EC)	Medical college (MC)	Management institute (MI)
1	2	3	4	5	6	7	8	9	10	11	12	13	14	15
Name of CD Block:-Hosdurga														
93	Nakikere	605913	1002.9	1314	291	b	1	1	a	b	c	c	c	c
94	Bandihalli	605914	96.5	0	0						Un-inhabited			
95	Jogihalli	605915	83.5	0	0						Un-inhabited			
96	Doddakittadahalli	605916	724	986	197	b	1	2	1	b	c	c	c	c
97	Sannakittadahalli	605917	716.5	2147	422	b	2	a	a	b	c	c	c	c
98	Lakkihalli	605918	5883.3	3643	810	b	3	1	a	b	c	c	b	c
99	Hanumanahalli	605919	266.6	0	0						Un-inhabited			
100	Kenkere	605920	2301.5	1100	224	b	1	1	a	a	c	c	c	c
101	Veeravvanagathihalli	605921	337.4	348	76	a	1	a	b	b	c	c	b	c
102	Hullukatti	605922	596	467	103	b	1	a	b	1	c	c	c	c
103	Kodihalli	605923	318.9	749	155	a	1	1	b	a	c	c	c	c
104	Devapura Colony	605924	355.1	202	49	b	1	a	a	a	c	c	b	c
105	Benakanahalli	605925	53	640	165	a	1	a	a	a	c	c	c	c
106	Banasihalli	605926	293.7	1241	273	a	2	1	a	a	c	c	c	c
107	Bylahalli	605927	301.8	0	0						Un-inhabited			
108	Karadikatte	605928	442.1	0	0						Un-inhabited			
109	Narasipura	605929	167.9	378	82	a	1	1	1	a	c	c	b	c
110	Galabenahalli	605930	625.4	115	23	1	1	a	a	b	b	c	c	c
111	Honnenahalli	605931	1036.7	2128	497	2	2	2	1	a	b	c	b	c
112	Devapura	605932	2172.9	3674	841	a	6	3	a	2	b	c	b	c
113	Jammapura	605933	204	0	0						Un-inhabited			
114	Masanihalli	605934	638.3	745	190	b	3	a	a	b	c	c	c	c
115	Rangavvanahalli	605935	381.4	1191	241	b	3	1	a	a	c	c	b	c

Number of educational amenities available. (If not available within the village , the distance range code viz; a for < 5 Kms, b for 5-10 Kms and c for 10+ kms of nearest place where facility is available is given).

Number of Medical Amenities available. (If not available within the village , the distance range code viz; a for < 5 Kms, b for 5-10 Kms and c for 10+ kms of nearest place where facility is available is given).

Polytechnic (Pt)	Vocational training school /TTI	Non-formal training centre (NFTC)	Special school for disabled (SSD)	Others (specify)	Community health centre (CHC)	Primary health centre (PHC)	Primary health sub centre (PHS)	Maternity and child welfare centre (MCW)	T.B. clinic (TBC)	Hospital-allopathic (HA)	Hospital-alternative medicine (HO)	Dispensary (D)	Veterinary hospital (VH)	Mobile health clinic(MHC)	Family welfare centre (FWC)	Location code no.
16	17	18	19	20	21	22	23	24	25	26	27	28	29	30	31	3
																Location Code:0075
c	c	c	c	c	c	b	b	b	b	c	c	c	a	c	b	605913
					Un-inhabited											605914
					Un-inhabited											605915
c	c	c	c	c	c	b	b	b	b	c	c	c	1	c	b	605916
c	c	c	c	c	c	b	1	b	b	c	c	c	a	c	1	605917
c	c	c	c	c	c	b	1	b	b	c	c	c	1	c	1	605918
					Un-inhabited											605919
c	c	c	c	c	c	a	a	a	a	c	c	c	a	c	a	605920
c	c	c	c	c	c	b	b	b	b	c	c	c	b	c	b	605921
c	c	c	c	c	c	b	b	b	b	c	c	c	c	c	b	605922
c	c	c	c	c	c	c	b	c	c	c	c	c	a	c	b	605923
c	c	c	c	c	c	a	a	a	a	c	c	c	a	c	a	605924
c	c	c	c	c	c	a	a	a	a	c	c	c	c	a	a	605925
c	c	c	c	c	c	a	a	a	a	a	c	a	b	c	a	605926
					Un-inhabited											605927
					Un-inhabited											605928
c	c	1	c	c	c	a	a	a	a	a	b	a	a	c	a	605929
c	b	b	c	c	b	b	b	b	b	b	c	b	a	a	b	605930
c	b	b	c	c	b	b	b	b	b	b	b	b	b	c	b	605931
c	b	b	c	c	b	a	1	a	a	b	b	a	a	c	1	605932
					Un-inhabited											605933
c	c	c	c	c	c	c	b	c	c	b	c	b	b	c	b	605934
c	c	c	c	c	c	c	1	c	c	c	c	c	a	c	1	605935

Sl.No	Name of the village	Location code no.	Number of Non-Government Medical Amenities available.							Availability of drinking water - (Yes / No)			
			Charitable non Govt. hospital/Nursing home.	Medical practitioner with MBBS Degree	Medical practitioner with other degree	Medical practitioner with no degree	Traditional practitioner and faith healer .	Medicine Shop	Others	Tap water (Treated/Untreated)	Well water (Covered / Uncovered well)	Hand Pump	Tube wells / Bore well
1	2	3	32	33	34	35	36	37	38	39	40	41	42
Name of CD Block:-Hosdurga													
93	Nakikere	605913	0	0	1	0	0	0	0	Yes	No	Yes	Yes
94	Bandihalli	605914	Un-inhabited										
95	Jogihalli	605915	Un-inhabited										
96	Doddakittadahalli	605916	0	0	0	0	0	0	0	Yes	No	Yes	Yes
97	Sannakittadahalli	605917	0	0	0	0	0	0	0	Yes	No	Yes	Yes
98	Lakkihalli	605918	0	0	0	0	0	0	0	Yes	Yes	Yes	Yes
99	Hanumanahalli	605919	Un-inhabited										
100	Kenkere	605920	0	0	1	0	0	0	0	Yes	No	Yes	Yes
101	Veeravvanagathihalli	605921	0	0	0	0	0	0	0	Yes	Yes	Yes	Yes
102	Hullukatti	605922	0	0	0	0	0	0	0	Yes	Yes	Yes	Yes
103	Kodihalli	605923	0	0	0	0	0	0	0	Yes	Yes	Yes	Yes
104	Devapura Colony	605924	0	0	0	0	0	0	0	Yes	Yes	Yes	Yes
105	Benakanahalli	605925	0	0	0	0	0	0	0	Yes	Yes	Yes	Yes
106	Banasihalli	605926	0	0	1	0	0	0	0	Yes	No	Yes	Yes
107	Bylahalli	605927	Un-inhabited										
108	Karadikatte	605928	Un-inhabited										
109	Narasipura	605929	0	0	0	0	0	0	0	No	No	Yes	Yes
110	Galabenahalli	605930	0	0	0	0	0	0	0	Yes	Yes	Yes	Yes
111	Honnenahalli	605931	0	2	0	0	0	1	1	Yes	Yes	Yes	Yes
112	Devapura	605932	0	0	0	0	0	0	0	Yes	Yes	Yes	Yes
113	Jammapura	605933	Un-inhabited										
114	Masanihalli	605934	0	0	0	0	0	0	0	Yes	Yes	Yes	Yes
115	Rangavvanahalli	605935	0	0	0	0	0	0	0	Yes	Yes	Yes	Yes

Village Directory
Land use(as in 2009)

Availability of drinking water - (Yes / No)				Availability of toilet & others (Yes / No)				Communication and transport facilities (If amenities available code -Yes is given except for Village Pin Code ,If not available within the village , the distance range code viz; a for < 5 Kms, b for 5-10 Kms and c for 10+ kms of nearest place where facility is available is given).							
Spring	River / Canal	Tank / Pond / Lake	Others	Community toilet including bath.	Community toilet excluding bath.	Rural sanitary mart or sanitary hardware outlet available near the village.	Community bio- gas or recycle of waste for productive use.	Post office(PO)	Sub post office (SPO)	Post & Telegraph office (P&TO)	Village Pin Code	Telephones (Land lines)	Public call office (PCO)	Mobile phone coverage	Location code no.
43	44	45	46	47	48	49	50	51	52	53	54	55	56	57	3
															Location Code:0075
No	No	No	No	No	No	No	No	c	a	c	577527	Yes	Yes	Yes	605913
							Un-inhabited								605914
							Un-inhabited								605915
No	No	No	No	No	No	No	No	c	Yes	c	577557	Yes	Yes	Yes	605916
No	No	No	No	No	No	No	No	c	a	c	577527	Yes	Yes	Yes	605917
No	No	No	No	No	No	No	No	c	Yes	c	577527	Yes	Yes	Yes	605918
							Un-inhabited								605919
No	No	No	No	No	No	No	No	c	a	c	577527	Yes	a	Yes	605920
No	No	No	No	No	No	No	No	c	b	c	577527	Yes	Yes	Yes	605921
No	No	No	No	No	No	No	No	c	b	c	577527	Yes	Yes	Yes	605922
No	No	No	No	No	No	No	No	c	a	c	577515	Yes	b	Yes	605923
No	No	No	No	No	No	No	No	c	b	c	577527	Yes	b	Yes	605924
No	No	No	No	No	No	No	No	c	b	c	577527	Yes	b	Yes	605925
No	No	Yes	No	No	No	No	No	c	a	c	577527	Yes	Yes	Yes	605926
							Un-inhabited								605927
							Un-inhabited								605928
No	No	No	No	No	No	No	No	c	b	c	577527	Yes	Yes	Yes	605929
No	No	No	No	No	No	No	No	b	a	a	577527	Yes	a	Yes	605930
No	No	No	No	No	No	No	No	b	Yes	Yes	577527	Yes	Yes	Yes	605931
No	No	Yes	No	No	No	No	No	b	Yes	b	577527	Yes	Yes	Yes	605932
							Un-inhabited								605933
No	No	No	No	No	No	No	No	c	b	c	577527	Yes	b	Yes	605934
No	No	No	No	No	No	No	No	c	b	c	577527	Yes	b	Yes	605935

Communication and transport facilities (If amenities available code - Yes is given except for Village Pin Code ,If not available within the village , the distance range code viz; a for < 5 Kms, b for 5-10 Kms and c for 10+ kms of nearest place where facility is available is given).

Sl.No	Name of the village	Location code no.	Internet cafes/ Common service centre (CSC)	Private courier facility	Bus service (Public & Private)	Railway stations	Auto/Modified Autos	Taxis and Vans	Tractors	Cycle-pulled rickshaws(Manual & Machine driven)	Carts driven by animals	Sea /River ferry service
1	2	3	58	59	60	61	62	63	64	65	66	67
Name of CD Block:-Hosdurga												
93	Nakikere	605913	c	c	Yes	c	b	c	Yes	c	b	c
94	Bandihalli	605914					Un-inhabited					
95	Jogihalli	605915					Un-inhabited					
96	Doddakittadahalli	605916	c	c	b	c	b	c	Yes	c	b	c
97	Sannakittadahalli	605917	c	c	Yes	c	b	c	Yes	c	b	c
98	Lakkihalli	605918	c	c	Yes	c	Yes	Yes	Yes	c	b	c
99	Hanumanahalli	605919					Un-inhabited					
100	Kenkere	605920	c	c	Yes	c	b	c	Yes	c	b	c
101	Veeravvanagathihalli	605921	c	c	b	c	Yes	c	Yes	Yes	b	c
102	Hullukatti	605922	c	c	a	c	Yes	c	Yes	Yes	b	c
103	Kodihalli	605923	c	c	a	c	Yes	c	c	Yes	b	c
104	Devapura Colony	605924	c	c	Yes	c	Yes	c	Yes	Yes	Yes	c
105	Benakanahalli	605925	c	c	a	c	a	c	Yes	Yes	Yes	c
106	Banasihalli	605926	c	c	Yes	c	Yes	Yes	Yes	Yes	Yes	c
107	Bylahalli	605927					Un-inhabited					
108	Karadikatte	605928					Un-inhabited					
109	Narasipura	605929	c	c	Yes	c	Yes	c	Yes	c	Yes	c
110	Galabenahalli	605930	b	b	a	c	Yes	Yes	Yes	Yes	Yes	c
111	Honnenahalli	605931	b	b	Yes	c	Yes	Yes	c	b	b	c
112	Devapura	605932	b	b	Yes	c	Yes	Yes	c	b	b	c
113	Jammapura	605933					Un-inhabited					
114	Masanihalli	605934	c	c	a	c	Yes	c	c	c	b	c
115	Rangavvanahalli	605935	c	c	Yes	c	Yes	c	c	c	b	c

Village Directory
Land use(as in 2009)

Village connected to highways,village roads, banks & credit societies (If amenities available code -Yes is given, If not available within the village , the distance range code viz; a for < 5 Kms, b for 5-10 Kms and c for 10+ kms of nearest place where facility is available is given).										Availability of miscellaneous facilities (If amenities available code -Yes is given, If not available within the village , the distance range code viz; a for < 5 Kms, b for 5-10 Kms and c for 10+ kms of nearest place where facility is available is given).							
Connected to national highway(NH)	Connected to state highway(SH)	Connected to major district road (MDR)	Connected to others district road	Pucca roads	Kutchcha roads	Water bounded macadam(WBM) roads	Navigable waterway (river/canal)(NW)	Footpaths (FP)	Commercial & Co-operative Banks	ATM	Agricultural Credit Societies	Self-Help Group (SHG)	Public distribution system (PDS) shop	Mandis / Regular market	Weekly Haat	Location code no.	
68	69	70	71	72	73	74	75	76	77	78	79	80	81	82	83	3	
																Location Code:0075	
c	c	c	c	Yes	Yes	b	c	Yes	b	c	c	Yes	Yes	c		b	605913
							Un-inhabited										605914
							Un-inhabited										605915
c	c	c	Yes	Yes	Yes	b	b	Yes	b	c	Yes	Yes	b	c		b	605916
c	c	c	c	Yes	Yes	b	b	Yes	c	c	c	Yes	Yes	c		b	605917
c	Yes	Yes	Yes	Yes	Yes	b	Yes	Yes	b	c	Yes	Yes	Yes	c		Yes	605918
							Un-inhabited										605919
c	c	c	c	Yes	Yes	b	c	Yes	a	c	c	Yes	a	c		a	605920
c	c	Yes	Yes	Yes	Yes	Yes	b	Yes	b	c	c	Yes	b	c		b	605921
c	c	Yes	Yes	Yes	Yes	Yes	b	Yes	c	c	c	Yes	b	c		b	605922
c	c	c	Yes	Yes	Yes	Yes	c	Yes	b	c	c	Yes	b	c		b	605923
c	c	Yes	Yes	Yes	Yes	Yes	c	Yes	a	c	c	Yes	b	c		a	605924
c	c	c	c	Yes	Yes	Yes	c	Yes	a	c	c	Yes	b	c		a	605925
c	c	c	c	Yes	Yes	a	c	Yes	a	c	a	Yes	Yes	c		a	605926
							Un-inhabited										605927
							Un-inhabited										605928
c	c	Yes	Yes	Yes	Yes	Yes	c	Yes	c	c	c	Yes	a	c		a	605929
c	b	b	b	Yes	Yes	Yes	c	Yes	b	b	b	a	b	b		b	605930
c	b	Yes	Yes	Yes	Yes	Yes	c	Yes	b	b	b	Yes	Yes	b		b	605931
c	b	Yes	Yes	Yes	Yes	Yes	b	Yes	a	b	Yes	Yes	Yes	a		b	605932
							Un-inhabited										605933
c	Yes	Yes	Yes	Yes	Yes	Yes	b	Yes	c	c	c	Yes	b	c		b	605934
c	Yes	Yes	Yes	Yes	Yes	Yes	b	Yes	c	c	c	Yes	b	c		b	605935

Availability of miscellaneous facilities (If amenities available code -Yes is given, If not available within the village , the distance range code viz; a for < 5 Kms, b for 5-10 Kms and c for 10+ kms of nearest place where facility is available is given).

Sl.No	Name of the village	Location code no.	Agricultural marketing society	Integrated Child Development Scheme (Nutritional Centres)	Anganwadi Centre (Nutritional Centres)	Others (Nutritional Centres)	ASHA (Accredited Social Health Activist)	Community centre with/without TV	Sports Field,	Sports Club / Recreation Centre	Cinema / Video Hall	Public Library	Public Reading Room	Newspaper Supply	Assembly Polling station	Birth & Death Registration Office
1	2	3	84	85	86	87	88	89	90	91	92	93	94	95	96	97
Name of CD Block:-Hosdurga																
93	Nakikere	605913	c	Yes	Yes	b	Yes	b	b	c	c	a	a	Yes	Yes	Yes
94	Bandihalli	605914	Un-inhabited													
95	Jogihalli	605915	Un-inhabited													
96	Doddakittadahalli	605916	c	Yes	Yes	b	a	Yes	b	c	c	Yes	Yes	Yes	Yes	Yes
97	Sannakittadahalli	605917	c	Yes	Yes	b	Yes	a	b	c	c	a	a	Yes	Yes	Yes
98	Lakkihalli	605918	c	Yes	Yes	b	Yes	Yes	b	c	c	Yes	Yes	Yes	Yes	Yes
99	Hanumanahalli	605919	Un-inhabited													
100	Kenkere	605920	c	Yes	Yes	b	Yes	c	b	c	c	a	a	Yes	Yes	Yes
101	Veeravvanagathihalli	605921	c	Yes	Yes	b	a	c	b	c	c	c	c	a	a	Yes
102	Hullukatti	605922	c	a	a	a	a	c	b	c	c	b	b	b	a	Yes
103	Kodihalli	605923	c	Yes	Yes	b	a	c	a	c	c	c	c	Yes	Yes	Yes
104	Devapura Colony	605924	c	Yes	Yes	a	a	a	b	c	c	c	c	a	a	Yes
105	Benakanahalli	605925	c	Yes	Yes	b	a	c	b	c	c	c	c	Yes	Yes	Yes
106	Banasihalli	605926	c	Yes	Yes	b	Yes	c	b	c	c	c	c	Yes	Yes	Yes
107	Bylahalli	605927	Un-inhabited													
108	Karadikatte	605928	Un-inhabited													
109	Narasipura	605929	c	Yes	Yes	a	a	a	b	c	c	c	c	a	a	Yes
110	Galabenahalli	605930	b	a	a	b	b	b	b	b	b	b	b	b	b	Yes
111	Honnenahalli	605931	b	Yes	Yes	b	Yes	b	b	b	b	b	b	Yes	Yes	Yes
112	Devapura	605932	b	Yes	Yes	Yes	Yes	Yes	a	b	b	Yes	Yes	Yes	Yes	Yes
113	Jammapura	605933	Un-inhabited													
114	Masanihalli	605934	c	Yes	Yes	b	a	a	b	c	c	b	b	Yes	Yes	Yes
115	Rangavvanahalli	605935	c	Yes	Yes	a	Yes	c	a	c	c	a	a	Yes	Yes	Yes

Village Directory
Land use(as in 2009)

Availability of electricity (Yes/No)				Land Use								
				Nearest Town	Area under different types of land use (in hectares rounded up to one decimal place)							
Power Supply for Domestic Use (ED)	Power Supply for Agricultural Use (EAG)	Power Supply for Commercial Use (EC)	Power Supply for All Uses (EA)	Name	Distance range code i.e. a for < 5 Kms, b for 5-10 Kms and c for 10+ kms .	Forests	Area under Non-agricultural Uses	Barren and Un-cultivable land	Permanent Pastures and Other Grazing Lands	Land Under Miscellaneous Tree Crops etc.	Culturable Waste Land	Location code no.
98	99	100	101	102	103	104	105	106	107	108	109	3
												Location Code:0075
No	No	No	Yes	HOSDURGA	c	465.3	8.4	27.4	0	0	0.9	605913
	Un-inhabited					0	0	0	0	0	0	605914
	Un-inhabited					0	0	0	0	0	0	605915
No	No	No	Yes	HOSDURGA	c	0	1	32.2	319.2	0	0	605916
No	No	No	Yes	HOSDURGA	c	350	0	19	78.2	0	15.2	605917
No	No	No	Yes	HOSDURGA	c	3640.3	49.4	19.2	770.1	0	15.2	605918
	Un-inhabited					0	0	0	0	0	0	605919
No	No	No	Yes	HOSDURGA	c	893.1	41.3	16.2	620.4	0	74.2	605920
No	No	No	Yes	HOSDURGA	c	66.3	2.5	4.5	100	0	17	605921
No	No	No	Yes	HOSDURGA	c	84.8	2.1	9.8	123.2	30.6	0	605922
No	No	No	Yes	HOSDURGA	c	0	34.1	4.1	6.4	44.5	29.6	605923
No	No	No	Yes	HOSDURGA	c	0	0.8	0	172	0	0	605924
No	No	No	Yes	HOSDURGA	c	0	2.5	2.4	0	18.5	0	605925
No	No	No	Yes	HOSDURGA	c	0	0	14.4	41	0	0	605926
	Un-inhabited					0	0	0	0	0	0	605927
	Un-inhabited					0	0	0	0	0	0	605928
No	No	No	Yes	HOSDURGA	c	16.3	27.8	8	0	0	0	605929
No	No	No	Yes	HOSDURGA	b	0	5.1	503.3	0	0	0	605930
No	No	No	Yes	HOSDURGA	b	347.4	53.4	18.3	0	6.4	8.9	605931
No	No	No	Yes	HOSDURGA	b	197.4	71.7	35	368.5	688.9	0	605932
	Un-inhabited					0	0	0	0	0	0	605933
No	No	No	Yes	HOSDURGA	c	0	38.6	58.7	62.7	51.8	0	605934
No	No	No	Yes	HOSDURGA	c	0	13.3	11.1	54.6	0	13.7	605935

Sl.No	Name of the village	Location code no.	Land Use: Area under different types of land use (in hectares rounded up to one decimal place)					Area irrigated by source (in hectare).				
			Fallow lands other than current fallows	Current Fallows	Net Area Sown	Total Irrigated Land Area	Total Un-irrigated Land Area	Canals (C)	Wells/Tube-wells(W/TW)	Tanks/Lakes(T/L)	Water Falls(WF)	Others(O)
1	2	3	110	111	112	113	114	115	116	117	118	119
Name of CD Block:-Hosdurga												
93	Nakikere	605913	0	20	481	79.8	401.1	0	79.8	0	0	0
94	Bandihalli	605914	0	0	0	0	0	0	0	0	0	0
95	Jogihalli	605915	0	0	0	0	0	0	0	0	0	0
96	Doddakittadahalli	605916	0	20.7	351	30	321	0	30	0	0	0
97	Sannakittadahalli	605917	0	20.3	233.7	25	208.7	0	25	0	0	0
98	Lakkihalli	605918	0	35.2	1353.9	40	1313.9	0	40	0	0	0
99	Hanumanahalli	605919	0	0	0	0	0	0	0	0	0	0
100	Kenkere	605920	0	30	626.2	40	586.2	0	40	0	0	0
101	Veeravvanagathihalli	605921	0	2.1	145	15.1	129.9	0	15.1	0	0	0
102	Hullukatti	605922	0	5.6	339.9	39	300.9	0	39	0	0	0
103	Kodihalli	605923	4.3	3.2	192.8	30	162.8	0	30	0	0	0
104	Devapura Colony	605924	0	6.1	176.2	23.5	152.7	0	23.5	0	0	0
105	Benakanahalli	605925	0	2	27.6	8	19.6	0	8	0	0	0
106	Banasihalli	605926	3.1	0	235.1	50.1	185	0	50.1	0	0	0
107	Bylahalli	605927	0	0	0	0	0	0	0	0	0	0
108	Karadikatte	605928	0	0	0	0	0	0	0	0	0	0
109	Narasipura	605929	0	4	111.8	9.9	101.9	0	9.9	0	0	0
110	Galabenahalli	605930	0	0	117	2.1	114.9	0	2.1	0	0	0
111	Honnenahalli	605931	0	8.1	594.1	40.5	553.7	0	40.5	0	0	0
112	Devapura	605932	0	12.1	799.3	181.7	617.6	0	181.7	0	0	0
113	Jammapura	605933	0	0	0	0	0	0	0	0	0	0
114	Masanihalli	605934	34.4	4.4	387.8	20	367.8	0	20	0	0	0
115	Rangavvanahalli	605935	8.9	4.2	275.6	35	240.6	0	35	0	0	0

Name of three most important commodities manufactured

First	Second	Third	Name of the village	Location code no.
120	121	122	2	3
				Location Code:0075
-	-	-	Nakikere	773
	Un-inhabited		Bandihalli	774
	Un-inhabited		Jogihalli	775
-	-	-	Doddakittadahalli	776
-	-	-	Sannakittadahalli	777
-	-	-	Lakkihalli	778
	Un-inhabited		Hanumanahalli	779
-	-	-	Kenkere	780
-	-	-	Veeravvanagathihalli	781
-	-	-	Hullukatti	782
-	-	-	Kodihalli	783
-	-	-	Devapura Colony	784
-	-	-	Benakanahalli	785
-	-	-	Banasihalli	786
	Un-inhabited		Bylahalli	787
	Un-inhabited		Karadikatte	788
-	-	-	Narasipura	789
-	-	-	Galabenahalli	790
-	-	-	Honnenahalli	791
-	-	-	Devapura	792
	Un-inhabited		Jammapura	793
-	-	-	Masanihalli	794
-	-	-	Rangavvanahalli	795

Amenities and

Sl.No	Name of the village	Location code no.	Total area of the village (in hectares rounded up to one decimal place)	Total population (2011 census)	Number of households (2011 census)	Number of educational amenities available. (If not available within the village , the distance range code viz; a for < 5 Kms, b for 5-10 Kms and c for 10+ kms of nearest place where facility is available is given).								
						Pre-Primary school (PP)	Primary school (P)	Middle school (M)	Secondary School (S)	Senior Secondary school (SS)	Degree college of arts science & commerce (ASC)	Engineering college(EC)	Medical college (MC)	Management institute (MI)
1	2	3	4	5	6	7	8	9	10	11	12	13	14	15
Name of CD Block:-Hosdurga														
116	Athimage	605936	1362.7	2266	496	b	3	1	1	b	c	c	c	c
117	Ramajjanahalli	605937	813.8	1798	339	b	6	2	a	a	c	c	c	c
118	Madadakere	605938	1457.6	2312	491	b	4	2	1	1	c	c	c	c
119	Mallapura	605939	486.6	519	111	b	2	a	a	a	c	c	c	c
120	Bevinahalli	605940	200.5	464	92	a	1	a	a	b	c	c	c	c
121	Iyyanahalli	605941	218.4	350	69	a	1	a	a	b	c	c	c	c
122	Seeranakatte	605942	1407.4	2588	519	c	3	1	a	a	c	c	c	c
123	Alagatta	605943	1030.3	1860	427	b	3	1	1	b	c	c	c	c
124	Ballalasamudra	605944	1465.7	1976	494	b	4	1	1	b	c	c	b	c
125	Thimmalapura	605945	82.8	9	2	b	a	a	a	b	c	c	b	c
126	Kallihosahalli	605946	116.1	0	0						Un-inhabited			
127	Handanakere	605947	342.9	11	5	b	a	a	a	b	b	c	b	c
128	Hosural	605948	551.1	3	1	b	a	a	a	b	c	c	b	c
129	Ulavinagondi	605949	367.2	76	21	b	a	a	b	c	c	c	c	c
130	Kalkere	605950	776.4	1223	301	b	2	1	b	c	c	c	c	c
131	Aralahalli	605951	737.5	1367	313	b	2	1	1	b	b	c	c	c
132	Malappanahalli	605952	289	466	110	b	1	a	a	1	c	c	c	c
133	Tumbinakere	605953	517.8	479	88	b	1	a	a	b	c	c	c	c
134	Kabbala	605954	1097.1	1869	457	a	1	a	a	b	c	c	c	c
135	Mallenahalli (Jodi)	605955	337.5	489	121	a	a	a	a	a	c	c	c	c
136	Mathur	605956	910.6	1102	246	b	1	1	a	b	c	c	c	c
137	Sirigepura	605957	88.7	18	4	a	a	a	a	a	c	c	c	c
138	Kodihalli	605958	306.1	955	248	a	1	a	a	a	c	c	c	c

Number of educational amenities available. (If not available within the village , the distance range code viz; a for < 5 Kms, b for 5-10 Kms and c for 10+ kms of nearest place where facility is available is given).

Number of Medical Amenities available. (If not available within the village , the distance range code viz; a for < 5 Kms, b for 5-10 Kms and c for 10+ kms of nearest place where facility is available is given).

Polytechnic (Pt)	Vocational training school /TTI	Non-formal training centre (NFTC)	Special school for disabled (SSD)	Others (specify)	Community health centre (CHC)	Primary health centre (PHC)	Primary health sub centre (PHS)	Maternity and child welfare centre (MCW)	T.B. clinic (TBC)	Hospital-allopathic (HA)	Hospital-alternative medicine (HO)	Dispensary (D)	Veterinary hospital (VH)	Mobile health clinic(MHC)	Family welfare centre (FWC)	Location code no.
16	17	18	19	20	21	22	23	24	25	26	27	28	29	30	31	3
																Location Code:0075
c	c	c	c	c	c	b	1	b	b	b	c	c	b	c	1	605936
c	c	c	c	c	c	a	a	a	a	a	c	c	a	c	a	605937
c	c	c	c	c	c	1	2	1	1	c	c	c	1	c	2	605938
c	c	c	c	c	c	a	a	a	a	a	c	c	a	c	a	605939
c	c	c	c	c	c	b	b	b	b	b	c	c	b	c	b	605940
c	c	c	c	c	c	b	a	b	b	b	c	c	b	c	a	605941
c	c	c	c	c	c	b	b	b	b	c	c	b	b	c	b	605942
c	c	c	c	c	b	b	1	b	b	b	c	1	1	c	1	605943
c	c	c	c	c	c	1	b	1	1	c	c	c	1	c	b	605944
c	c	c	c	c	c	a	a	a	a	c	a	a	c	c	a	605945
					Un-inhabited											605946
c	b	b	c	c	b	c	b	c	c	b	c	b	b	c	b	605947
c	c	c	c	c	c	c	b	c	c	c	c	c	b	c	b	605948
c	c	c	c	c	c	b	b	b	b	b	c	c	b	c	b	605949
c	c	c	c	c	c	c	1	c	c	c	a	a	c	c	1	605950
c	b	b	c	c	b	c	b	c	c	b	b	b	b	c	b	605951
c	c	c	c	c	b	c	a	c	c	b	b	b	1	c	a	605952
c	c	c	c	c	b	b	b	b	b	b	a	b	a	c	b	605953
c	c	c	c	c	a	a	1	a	a	a	c	c	a	c	1	605954
c	c	c	c	c	a	a	a	a	a	a	a	a	1	a	a	605955
c	c	c	c	c	b	b	a	b	b	b	a	a	a	c	a	605956
c	c	c	c	c	a	a	a	a	a	b	b	b	a	c	a	605957
c	c	c	c	c	a	a	a	a	a	b	b	b	a	c	a	605958

			Number of Non-Government Medical Amenities available.							Availability of drinking water - (Yes / No)			
Sl.No	Name of the village	Location code no.	Charitable non Govt. hospital/Nursing home.	Medical practitioner with MBBS Degree	Medical practitioner with other degree	Medical practitioner with no degree	Traditional practitioner and faith healer .	Medicine Shop	Others	Tap water (Treated/Untreated)	Well water (Covered / Uncovered well)	Hand Pump	Tube wells / Bore well
1	2	3	32	33	34	35	36	37	38	39	40	41	42
Name of CD Block:-Hosdurga													
116	Athimage	605936	0	0	0	0	0	6	0	Yes	Yes	Yes	Yes
117	Ramajjanahalli	605937	0	0	1	0	0	0	0	Yes	Yes	Yes	Yes
118	Madadakere	605938	0	1	0	0	0	2	0	Yes	Yes	Yes	Yes
119	Mallapura	605939	0	0	0	0	0	0	0	Yes	Yes	Yes	Yes
120	Bevinahalli	605940	0	0	0	0	0	0	0	Yes	Yes	Yes	Yes
121	Iyyanahalli	605941	0	0	0	0	0	0	0	Yes	Yes	Yes	Yes
122	Seeranakatte	605942	0	0	1	0	0	0	0	Yes	Yes	Yes	Yes
123	Alagatta	605943	0	0	0	0	0	0	0	Yes	No	Yes	Yes
124	Ballalasamudra	605944	0	0	0	0	0	1	0	Yes	No	Yes	Yes
125	Thimmalapura	605945	0	0	0	0	0	0	0	No	No	No	No
126	Kallihosahalli	605946						Un-inhabited					
127	Handanakere	605947	0	0	0	0	0	0	0	No	No	Yes	No
128	Hosural	605948	0	0	0	0	0	0	0	No	No	No	No
129	Ulavinagondi	605949	0	0	0	0	0	0	0	Yes	No	Yes	Yes
130	Kalkere	605950	0	0	0	0	0	0	0	Yes	No	Yes	Yes
131	Aralahalli	605951	0	0	1	0	0	0	0	Yes	Yes	Yes	Yes
132	Malappanahalli	605952	0	0	0	0	0	0	0	Yes	Yes	Yes	Yes
133	Tumbinakere	605953	0	0	0	0	0	0	0	No	Yes	Yes	Yes
134	Kabbala	605954	0	0	0	0	0	1	0	Yes	No	Yes	Yes
135	Mallenahalli (Jodi)	605955	0	0	0	0	0	0	0	Yes	No	Yes	Yes
136	Mathur	605956	0	0	1	0	0	0	0	Yes	No	Yes	Yes
137	Sirigepura	605957	0	0	0	0	0	0	0	No	No	Yes	Yes
138	Kodihalli	605958	0	0	0	0	0	0	0	Yes	No	Yes	Yes

Village Directory
Land use(as in 2009)

Availability of drinking water - (Yes / No)				Availability of toilet & others (Yes / No)				Communication and transport facilities (If amenities available code -Yes is given except for Village Pin Code ,If not available within the village , the distance range code viz; a for < 5 Kms, b for 5-10 Kms and c for 10+ kms of nearest place where facility is available is given).							
Spring	River / Canal	Tank / Pond / Lake	Others	Community toilet including bath.	Community toilet excluding bath.	Rural sanitary mart or sanitary hardware outlet available near the village.	Community bio- gas or recycle of waste for productive use.	Post office(PO)	Sub post office (SPO)	Post & Telegraph office (P&TO)	Village Pin Code	Telephones (Land lines)	Public call office (PCO)	Mobile phone coverage	Location code no.
43	44	45	46	47	48	49	50	51	52	53	54	55	56	57	3
															Location Code:0075
No	No	No	No	No	No	No	No	c	Yes	c	577527	Yes	Yes	Yes	605936
No	No	No	No	No	No	No	No	c	a	c	577527	Yes	Yes	Yes	605937
No	Yes	No	No	No	No	No	No	c	Yes	c	577527	Yes	Yes	Yes	605938
No	No	No	No	No	No	No	No	c	b	c	577527	Yes	Yes	Yes	605939
No	No	No	No	No	No	No	No	c	b	c	577527	Yes	Yes	Yes	605940
No	No	No	No	No	No	No	No	c	b	c	577527	Yes	Yes	Yes	605941
No	No	Yes	Yes	No	No	No	No	c	b	c	577527	Yes	Yes	Yes	605942
No	No	No	No	No	No	No	No	c	Yes	c	577597	Yes	Yes	Yes	605943
No	No	No	No	No	No	No	No	c	Yes	c	577542	Yes	Yes	Yes	605944
No	No	No	Yes	No	No	No	No	c	a	c	577542	a	a	Yes	605945
							Un-inhabited								605946
No	No	No	No	No	No	No	No	b	b	c	577542	a	a	Yes	605947
No	No	No	Yes	No	No	No	No	c	b	c	577597	a	a	Yes	605948
No	No	No	No	No	No	No	No	c	b	c	577542	b	b	Yes	605949
No	No	No	No	No	No	No	No	c	a	c	577542	Yes	Yes	Yes	605950
No	No	No	No	No	No	No	No	b	Yes	b	577542	Yes	Yes	Yes	605951
No	No	No	No	No	No	No	No	c	a	b	577542	Yes	Yes	Yes	605952
No	No	No	No	No	No	No	No	b	a	b	577597	Yes	Yes	Yes	605953
No	No	No	No	No	No	No	No	c	Yes	c	577527	Yes	Yes	Yes	605954
No	No	No	No	No	No	No	No	c	a	b	577527	Yes	Yes	Yes	605955
No	No	No	No	No	No	No	No	c	a	c	577597	Yes	Yes	Yes	605956
No	No	No	No	No	No	No	No	c	a	c	577597	Yes	Yes	Yes	605957
No	No	No	No	No	No	No	No	c	a	c	577515	Yes	Yes	Yes	605958

Communication and transport facilities (If amenities available code - Yes is given except for Village Pin Code ,If not available within the village , the distance range code viz; a for < 5 Kms, b for 5-10 Kms and c for 10+ kms of nearest place where facility is available is given).

Sl.No	Name of the village	Location code no.	Internet cafes/ Common service centre (CSC)	Private courier facility	Bus service (Public & Private)	Railway stations	Auto/Modified Autos	Taxis and Vans	Tractors	Cycle-pulled rickshaws(Manual & Machine driven)	Carts driven by animals	Sea /River ferry service
1	2	3	58	59	60	61	62	63	64	65	66	67
Name of CD Block:-Hosdurga												
116	Athimage	605936	c	c	Yes	c	b	c	c	c	b	c
117	Ramajjanahalli	605937	c	c	Yes	c	b	c	c	c	b	c
118	Madadakere	605938	c	Yes	Yes	c	b	c	c	c	b	c
119	Mallapura	605939	c	c	a	c	b	c	c	c	b	c
120	Bevinahalli	605940	c	c	b	c	b	c	c	c	b	c
121	Iyyanahalli	605941	c	c	a	c	b	c	c	c	b	c
122	Seeranakatte	605942	c	c	Yes	c	b	c	c	c	b	c
123	Alagatta	605943	c	c	Yes	c	Yes	c	b	c	b	c
124	Ballalasamudra	605944	c	c	Yes	c	Yes	c	a	c	b	c
125	Thimmalapura	605945	c	c	a	c	a	c	a	c	a	c
126	Kallihosahalli	605946					Un-inhabited					
127	Handanakere	605947	b	b	a	c	b	b	c	b	b	c
128	Hosural	605948	c	c	a	c	b	c	c	c	b	c
129	Ulavinagondi	605949	c	c	b	c	b	c	c	c	Yes	c
130	Kalkere	605950	c	c	Yes	c	Yes	c	c	c	b	c
131	Aralahalli	605951	b	b	Yes	c	b	b	Yes	b	Yes	c
132	Malappanahalli	605952	c	c	a	a	b	Yes	c	c	b	c
133	Tumbinakere	605953	c	c	a	c	Yes	c	Yes	Yes	b	c
134	Kabbala	605954	c	c	Yes	c	b	c	c	c	b	c
135	Mallenahalli (Jodi)	605955	c	c	Yes	c	b	c	c	c	b	c
136	Mathur	605956	c	c	Yes	c	Yes	c	c	c	b	c
137	Sirigepura	605957	c	c	a	c	Yes	Yes	c	c	b	c
138	Kodihalli	605958	c	c	Yes	c	Yes	c	c	c	b	c

Village Directory
Land use(as in 2009)

Village connected to highways,village roads, banks & credit societies (If amenities available code -Yes is given, If not available within the village , the distance range code viz; a for < 5 Kms, b for 5-10 Kms and c for 10+ kms of nearest place where facility is available is given).										Availability of miscellaneous facilities (If amenities available code -Yes is given, If not available within the village , the distance range code viz; a for < 5 Kms, b for 5-10 Kms and c for 10+ kms of nearest place where facility is available is given).							
Connected to national highway(NH)	Connected to state highway(SH)	Connected to major district road (MDR)	Connected to others district road	Pucca roads	Kutchcha roads	Water bounded macadam(WBM) roads	Navigable waterway (river/canal)(NW)	Footpaths (FP)	Commercial & Co-operative Banks	ATM	Agricultural Credit Societies	Self-Help Group (SHG)	Public distribution system (PDS) shop	Mandis / Regular market	Weekly Haat	Location code no.	
68	69	70	71	72	73	74	75	76	77	78	79	80	81	82	83	3	
																Location Code:0075	
c	c	c	Yes	Yes	Yes	Yes	Yes	Yes	b	c	c	Yes	Yes	c		b	605936
c	Yes	c	Yes	Yes	Yes	Yes	Yes	Yes	a	c	b	Yes	Yes	c		a	605937
c	Yes	Yes	Yes	Yes	Yes	Yes	b	Yes	Yes	c	b	Yes	Yes	c		Yes	605938
c	c	c	Yes	Yes	Yes	Yes	Yes	Yes	a	c	c	Yes	a	c		a	605939
c	c	c	Yes	Yes	Yes	Yes	Yes	Yes	b	c	c	Yes	b	c		b	605940
c	c	c	Yes	Yes	Yes	Yes	c	Yes	b	c	c	Yes	a	c		b	605941
c	Yes	c	c	Yes	Yes	b	Yes	Yes	a	c	b	Yes	Yes	c		a	605942
c	c	Yes	Yes	Yes	Yes	Yes	Yes	Yes	b	c	b	Yes	Yes	c		b	605943
c	c	Yes	Yes	Yes	Yes	Yes	Yes	Yes	Yes	c	Yes	Yes	Yes	c		Yes	605944
c	c	c	c	Yes	Yes	Yes	c	Yes	a	c	a	a	a	c		a	605945
							Un-inhabited										605946
c	b	b	b	a	Yes	b	Yes	Yes	b	b	b	a	b	b		a	605947
c	Yes	c	c	Yes	Yes	b	Yes	Yes	c	c	c	a	b	c		a	605948
c	Yes	c	c	Yes	Yes	Yes	c	Yes	c	c	c	a	b	c		b	605949
c	c	Yes	Yes	Yes	Yes	Yes	c	Yes	c	c	a	Yes	Yes	c		a	605950
c	b	Yes	Yes	Yes	Yes	Yes	c	Yes	b	b	b	Yes	Yes	b		b	605951
c	Yes	c	c	Yes	Yes	a	b	Yes	c	c	b	Yes	a	b		b	605952
c	c	c	Yes	Yes	Yes	b	c	Yes	b	c	b	Yes	a	c		b	605953
c	c	Yes	Yes	Yes	Yes	Yes	c	Yes	c	c	c	Yes	Yes	b		b	605954
c	c	c	c	Yes	Yes	Yes	c	Yes	c	c	c	Yes	b	b		a	605955
c	c	Yes	Yes	Yes	Yes	Yes	Yes	Yes	b	c	b	Yes	b	b		b	605956
c	c	c	c	a	Yes	b	a	Yes	c	c	a	a	a	a		a	605957
c	c	c	c	Yes	Yes	b	b	Yes	c	c	a	Yes	b	a		a	605958

Availability of miscellaneous facilities (If amenities available code -Yes is given, If not available within the village , the distance range code viz; a for < 5 Kms, b for 5-10 Kms and c for 10+ kms of nearest place where facility is available is given).

Sl.No	Name of the village	Location code no.	Agricultural marketing society	Integrated Child Development Scheme (Nutritional Centres)	Anganwadi Centre (Nutritional Centres)	Others (Nutritional Centres)	ASHA (Accredited Social Health Activist)	Community centre with/without TV	Sports Field,	Sports Club / Recreation Centre	Cinema / Video Hall	Public Library	Public Reading Room	Newspaper Supply	Assembly Polling station	Birth & Death Registration Office
1	2	3	84	85	86	87	88	89	90	91	92	93	94	95	96	97
Name of CD Block:-Hosdurga																
116	Athimage	605936	c	Yes	Yes	a	Yes	Yes	b	c	c	Yes	Yes	Yes	Yes	Yes
117	Ramajjanahalli	605937	c	Yes	Yes	b	Yes	a	b	c	c	c	a	Yes	Yes	Yes
118	Madadakere	605938	c	Yes	Yes	b	Yes	Yes	b	c	c	Yes	Yes	Yes	Yes	Yes
119	Mallapura	605939	c	Yes	Yes	b	a	a	b	c	c	c	a	Yes	Yes	Yes
120	Bevinahalli	605940	c	Yes	Yes	b	a	Yes	b	c	c	c	b	Yes	a	Yes
121	Iyyanahalli	605941	c	Yes	Yes	b	a	a	b	c	c	c	b	Yes	a	Yes
122	Seeranakatte	605942	c	Yes	Yes	b	Yes	c	b	c	c	b	b	Yes	Yes	Yes
123	Alagatta	605943	c	Yes	Yes	b	Yes	c	b	c	a	b	b	Yes	Yes	Yes
124	Ballalasamudra	605944	c	Yes	Yes	b	Yes	c	b	c	c	Yes	Yes	Yes	Yes	Yes
125	Thimmalapura	605945	c	a	a	b	a	c	b	c	c	a	a	a	a	Yes
126	Kallihosahalli	605946					Un-inhabited									
127	Handanakere	605947	b	a	a	a	a	a	b	c	b	b	b	a	a	Yes
128	Hosural	605948	c	a	a	b	a	a	b	c	c	b	b	a	a	Yes
129	Ulavinagondi	605949	c	a	a	a	a	a	b	c	c	c	c	b	b	Yes
130	Kalkere	605950	c	Yes	Yes	b	Yes	c	b	c	c	b	b	Yes	Yes	Yes
131	Aralahalli	605951	b	Yes	Yes	b	Yes	Yes	b	b	b	b	b	Yes	Yes	Yes
132	Malappanahalli	605952	c	Yes	Yes	b	a	c	b	c	b	c	c	Yes	a	Yes
133	Tumbinakere	605953	c	Yes	Yes	b	a	b	b	c	c	b	b	Yes	a	Yes
134	Kabbala	605954	c	Yes	Yes	b	Yes	c	b	b	c	Yes	Yes	Yes	Yes	Yes
135	Mallenahalli (Jodi)	605955	c	Yes	Yes	b	a	a	b	c	c	b	b	Yes	a	Yes
136	Mathur	605956	c	Yes	Yes	b	Yes	b	b	c	c	b	b	Yes	Yes	Yes
137	Sirigepura	605957	c	a	a	b	a	a	b	c	c	a	a	a	a	Yes
138	Kodihalli	605958	c	Yes	Yes	b	a	c	a	a	c	a	a	Yes	Yes	Yes

Village Directory
Land use(as in 2009)

Availability of electricity (Yes/No)				Land Use								
				Nearest Town	Area under different types of land use (in hectares rounded up to one decimal place)							
Power Supply for Domestic Use (ED)	Power Supply for Agricultural Use (EAG)	Power Supply for Commercial Use (EC)	Power Supply for All Uses (EA)	Name	Distance range code i.e. a for < 5 Kms, b for 5-10 Kms and c for 10+ kms .	Forests	Area under Non-agricultural Uses	Barren and Un-cultivable land	Permanent Pastures and Other Grazing Lands	Land Under Miscellaneous Tree Crops etc.	Culturable Waste Land	Location code no.
98	99	100	101	102	103	104	105	106	107	108	109	3
												Location Code:0075
No	No	No	Yes	HOSDURGA	c	0	0	102.2	370.2	15.5	14.8	605936
No	No	No	Yes	HOSDURGA	c	0	0	32.7	153.9	0	30.8	605937
No	No	No	Yes	HOSDURGA	c	540.9	48	32.5	225.4	0	29.6	605938
No	No	No	Yes	HOSDURGA	c	0	15.7	22.2	205.2	0	8.5	605939
No	No	No	Yes	HOSDURGA	c	0	4.2	122.6	0	0	0	605940
No	No	No	Yes	HOSDURGA	c	0	1.8	32.6	88.2	0	0	605941
No	No	No	Yes	HOSDURGA	c	0	42.4	24.3	687.2	0	0	605942
No	No	No	Yes	HOSDURGA	c	0	45.7	28.1	121.1	8.3	25.1	605943
No	No	No	Yes	HOSDURGA	c	0	202	0	151.4	0	0	605944
No	No	No	Yes	HOSDURGA	c	0	5.5	0	0	0	0	605945
Un-inhabited						0	0	0	0	0	0	605946
No	No	No	Yes	HOSDURGA	b	0	39.2	0	23.6	0	0	605947
No	No	No	Yes	HOSDURGA	c	0	67.2	0	39.5	0	0	605948
No	No	No	Yes	HOSDURGA	c	0	47.8	0	0	0	0	605949
No	No	No	Yes	HOSDURGA	c	0	44.4	0	49.4	0	0	605950
No	No	No	Yes	HOSDURGA	b	0	12	12.7	49.1	2.5	24	605951
No	No	No	Yes	HOSDURGA	c	0	7.2	13.6	15.9	9.6	0	605952
No	No	No	Yes	HOSDURGA	c	0	44.3	0	0	0	0	605953
No	No	No	Yes	HOSDURGA	c	0	118.1	0	40.3	0	0	605954
No	No	No	Yes	HOSDURGA	c	0	9.6	0	0	0	0	605955
No	No	No	Yes	HOSDURGA	c	0	156.7	19.9	29.6	2.5	21.9	605956
No	No	No	Yes	HOSDURGA	c	0	4.5	0	0	0	0	605957
No	No	No	Yes	HOSDURGA	c	0	17.3	0	66.3	0	0	605958

			Land Use					Area irrigated by source (in hectare).				
			Area under different types of land use (in hectares rounded up to one decimal place)									
Sl.No	Name of the village	Location code no.	Fallow lands other than current fallows	Current Fallows	Net Area Sown	Total Irrigated Land Area	Total Un-irrigated Land Area	Canals (C)	Wells/Tube-wells(W/TW)	Tanks/Lakes(T/L)	Water Falls(WF)	Others(O)
1	2	3	110	111	112	113	114	115	116	117	118	119
Name of CD Block:-Hosdurga												
116	Athimage	605936	0	18.2	841.6	12.5	829.1	0	12.5	0	0	0
117	Ramajjanahalli	605937	0	28.3	568.1	24.3	543.8	0	24.3	0	0	0
118	Madadakere	605938	0	16.2	565	40.3	524.7	0	40.3	0	0	0
119	Mallapura	605939	0	42.5	192.6	11	181.6	0	11	0	0	0
120	Bevinahalli	605940	0	6.4	67.2	0	67.2	0	0	0	0	0
121	Iyyanahalli	605941	0	10.1	85.7	8.2	77.6	0	8.2	0	0	0
122	Seeranakatte	605942	0	30.3	623.2	40	583.2	0	40	0	0	0
123	Alagatta	605943	17.8	25.5	758.8	52.6	706.1	0	24.3	28.4	0	0
124	Ballalasamudra	605944	278.5	28.4	805.5	261.9	543.6	0	261.9	0	0	0
125	Thimmalapura	605945	0	8.9	68.4	0.4	68	0	0.4	0	0	0
126	Kallihosahalli	605946	0	0	0	0	0	0	0	0	0	0
127	Handanakere	605947	5.8	12.6	261.6	32.2	229.4	0	32.2	0	0	0
128	Hosural	605948	60.3	8.1	376	0.8	375.2	0	0.8	0	0	0
129	Ulavinagondi	605949	8.7	15.2	295.5	19	276.4	0	0	19	0	0
130	Kalkere	605950	97.6	18.4	566.6	42.5	524.1	0	42.5	0	0	0
131	Aralahalli	605951	0	8.1	629.1	6.6	622.6	0	6.6	0	0	0
132	Malappanahalli	605952	0	6.1	236.5	10.5	226	0	10.5	0	0	0
133	Tumbinakere	605953	23.6	8.3	441.5	54.3	387.3	0	54.3	0	0	0
134	Kabbala	605954	267.5	32	639.1	108.5	530.6	0	108.5	0	0	0
135	Mallenahalli (Jodi)	605955	0	12.1	315.7	62.2	253.4	0	62.2	0	0	0
136	Mathur	605956	0	12.2	667.8	26	641.8	0	26	0	0	0
137	Sirigepura	605957	0	11.8	72.5	12.4	60.1	0	12.4	0	0	0
138	Kodihalli	605958	0	68.7	153.8	26.4	127.4	0	26.4	0	0	0

Name of three most important commodities manufactured

First	Second	Third	Name of the village	Location code no.
120	121	122	2	3
				Location Code:0075
Weaving			Athimage	796
-	-	-	Ramajjanahalli	797
-	-	-	Madadakere	798
-	-	-	Mallapura	799
-	-	-	Bevinahalli	800
-	-	-	Iyyanahalli	801
-	-	-	Seeranakatte	802
-	-	-	Alagatta	803
-	-	-	Ballalasamudra	804
-	-	-	Thimmalapura	805
	Un-inhabited		Kallihosahalli	806
-	-	-	Handanakere	807
-	-	-	Hosural	808
-	-	-	Ulavinagondi	809
-	-	-	Kalkere	810
-	-	-	Aralahalli	811
-	-	-	Malappanahalli	812
-	-	-	Tumbinakere	813
-	-	-	Kabbala	814
-	-	-	Mallenahalli (Jodi)	815
-	-	-	Mathur	816
-	-	-	Sirigepura	817
-	-	-	Kodihalli	818

Sl.No	Name of the village	Location code no.	Total area of the village (in hectares rounded up to one decimal place)	Total population (2011 census)	Number of households (2011 census)	Number of educational amenities available. (If not available within the village , the distance range code viz; a for < 5 Kms, b for 5-10 Kms and c for 10+ kms of nearest place where facility is available is given).								
						Pre-Primary school (PP)	Primary school (P)	Middle school (M)	Secondary School (S)	Senior Secondary school (SS)	Degree college of arts science & commerce (ASC)	Engineering college(EC)	Medical college (MC)	Management institute (MI)
1	2	3	4	5	6	7	8	9	10	11	12	13	14	15
Name of CD Block:-Hosdurga														
139	Ballalasamudrakere Kaval	605959	941.5	40	8	a	a	a	a	a	c	c	c	c
140	Bommenahalli	605960	268.2	809	172	b	a	b	a	b	c	c	c	c
141	Krishnapura	605961	478	196	43	a	1	b	a	b	c	c	b	c
142	Thonechenahalli	605962	387.3	738	152	b	1	1	a	b	c	c	c	c
143	Kainadu	605963	309	1043	233	b	1	1	a	b	c	c	b	c
144	Somasandra	605964	344.2	642	148	b	2	a	a	b	c	c	c	c
145	Kainaduval Kaval	605965	434.9	0	0						Un-inhabited			
146	Kainadu Amanikere	605966	248	0	0						Un-inhabited			
147	Kainaduhora Kaval	605967	145.6	0	0						Un-inhabited			
148	Bachavara	605968	145.8	334	76	b	1	a	b	b	c	c	c	c
149	Gollarahalli	605969	315.3	925	199	b	1	a	b	b	c	c	c	c
150	Mengasandra	605970	361.3	922	187	b	1	1	1	b	c	c	c	c
151	Arenahalli	605971	182.5	530	115	b	1	1	b	b	c	c	b	c
152	Chikkahullenahalli	605972	125.2	428	98	b	1	1	b	b	c	c	b	c
153	Grantapura	605973	439.4	61	17	b	a	a	b	b	c	c	b	c
154	Kadavagere	605974	148.5	925	222	b	1	a	b	b	c	c	c	c
155	Sadarahalli	605975	555.3	631	176	a	2	1	b	b	c	c	b	c
156	Neralakere	605976	750.8	1753	401	a	2	1	1	1	c	c	c	c
157	Agrahara	605977	149.8	11	1	b	a	a	a	b	c	c	b	c
158	Naigere	605978	360.4	344	84	b	1	a	a	b	c	c	c	c
159	Nagaragere	605979	397.7	907	203	b	2	1	a	b	c	c	b	c
160	Haragondanahalli	605980	276.7	1072	245	b	3	2	a	b	c	c	c	c
161	Mylarapura	605981	172.9	307	83	a	1	1	1	a	c	c	c	c

Number of educational amenities available. (If not available within the village , the distance range code viz; a for < 5 Kms, b for 5-10 Kms and c for 10+ kms of nearest place where facility is available is given).

Number of Medical Amenities available. (If not available within the village , the distance range code viz; a for < 5 Kms, b for 5-10 Kms and c for 10+ kms of nearest place where facility is available is given).

Polytechnic (Pt)	Vocational training school /TTI	Non-formal training centre (NFTC)	Special school for disabled (SSD)	Others (specify)	Community health centre (CHC)	Primary health centre (PHC)	Primary health sub centre (PHS)	Maternity and child welfare centre (MCW)	T.B. clinic (TBC)	Hospital-allopathic (HA)	Hospital-alternative medicine (HO)	Dispensary (D)	Veterinary hospital (VH)	Mobile health clinic(MHC)	Family welfare centre (FWC)	Location code no.
16	17	18	19	20	21	22	23	24	25	26	27	28	29	30	31	3
																Location Code:0075
c	c	c	c	c	a	a	a	a	a	a	a	a	a	a	a	605959
c	c	c	c	c	b	b	b	b	b	b	b	b	b	c	b	605960
c	c	c	c	c	b	b	a	b	b	b	b	a	a	c	a	605961
c	c	c	c	c	b	b	a	b	b	b	b	b	a	c	a	605962
c	c	c	c	c	b	c	b	c	c	b	b	b	1	c	b	605963
c	c	c	c	c	b	c	a	c	c	b	a	a	a	c	a	605964
					Un-inhabited											605965
					Un-inhabited											605966
					Un-inhabited											605967
c	c	c	c	c	b	c	a	c	c	b	a	b	a	b	a	605968
c	c	c	c	c	c	c	b	c	c	c	b	c	b	c	b	605969
c	c	c	c	c	c	c	b	c	c	b	c	c	b	c	b	605970
c	c	c	c	c	c	b	b	b	b	b	b	b	b	b	b	605971
c	c	c	c	c	c	b	b	b	b	b	b	b	b	c	b	605972
c	c	c	c	c	c	c	b	c	c	c	c	c	b	c	b	605973
c	c	c	c	c	b	b	a	b	b	b	c	b	b	c	a	605974
c	c	c	c	c	c	b	b	b	b	c	c	a	a	c	b	605975
c	1	c	c	c	b	b	b	b	b	c	b	b	1	c	b	605976
c	c	c	c	c	c	b	b	b	b	c	b	b	b	c	b	605977
c	c	c	c	c	c	b	b	b	b	c	b	b	b	c	b	605978
c	c	c	c	c	c	b	b	b	b	c	b	b	b	c	b	605979
c	c	c	c	c	c	b	b	b	b	b	b	b	b	c	b	605980
c	c	c	c	c	a	a	a	a	a	a	b	a	a	a	a	605981

			Number of Non-Government Medical Amenities available.							Availability of drinking water - (Yes / No)			
Sl.No	Name of the village	Location code no.	Charitable non Govt. hospital/Nursing home.	Medical practitioner with MBBS Degree	Medical practitioner with other degree	Medical practitioner with no degree	Traditional practitioner and faith healer .	Medicine Shop	Others	Tap water (Treated/Untreated)	Well water (Covered / Uncovered well)	Hand Pump	Tube wells / Bore well
1	2	3	32	33	34	35	36	37	38	39	40	41	42
Name of CD Block:-Hosdurga													
139	Ballalasamudrakere Kaval	605959	0	0	0	0	0	0	0	No	No	Yes	No
140	Bommenahalli	605960	0	0	0	0	0	0	0	Yes	No	Yes	Yes
141	Krishnapura	605961	0	0	0	0	0	0	0	Yes	No	Yes	Yes
142	Thonechenahalli	605962	0	0	0	0	0	0	0	Yes	Yes	Yes	Yes
143	Kainadu	605963	0	0	0	0	0	0	0	Yes	No	Yes	Yes
144	Somasandra	605964	0	0	0	0	0	0	0	Yes	Yes	Yes	Yes
145	Kainaduval Kaval	605965						Un-inhabited					
146	Kainadu Amanikere	605966						Un-inhabited					
147	Kainaduhora Kaval	605967						Un-inhabited					
148	Bachavara	605968	0	0	0	0	0	0	0	Yes	Yes	Yes	Yes
149	Gollarahalli	605969	0	0	0	0	0	0	0	Yes	Yes	Yes	Yes
150	Mengasandra	605970	0	0	0	0	0	0	0	Yes	No	Yes	Yes
151	Arenahalli	605971	0	0	0	0	0	0	0	Yes	No	Yes	Yes
152	Chikkahullenahalli	605972	0	0	0	0	0	0	0	Yes	No	Yes	Yes
153	Grantapura	605973	0	0	0	0	0	0	0	No	No	Yes	No
154	Kadavagere	605974	0	0	0	0	0	0	0	Yes	No	Yes	Yes
155	Sadarahalli	605975	0	0	0	0	0	0	0	Yes	No	Yes	Yes
156	Neralakere	605976	0	0	0	0	0	0	0	Yes	No	Yes	Yes
157	Agrahara	605977	0	0	0	0	0	0	0	No	No	No	No
158	Naigere	605978	0	0	0	0	0	0	0	Yes	No	Yes	Yes
159	Nagaragere	605979	0	0	0	0	0	0	0	Yes	No	Yes	Yes
160	Haragondanahalli	605980	0	0	1	0	0	0	0	Yes	No	Yes	Yes
161	Mylarapura	605981	0	0	0	0	0	0	0	Yes	No	Yes	Yes

Village Directory
Land use(as in 2009)

Availability of drinking water - (Yes / No)				Availability of toilet & others (Yes / No)				Communication and transport facilities (If amenities available code -Yes is given except for Village Pin Code ,If not available within the village , the distance range code viz; a for < 5 Kms, b for 5-10 Kms and c for 10+ kms of nearest place where facility is available is given).							
Spring	River / Canal	Tank / Pond / Lake	Others	Community toilet including bath.	Community toilet excluding bath.	Rural sanitary mart or sanitary hardware outlet available near the village.	Community bio- gas or recycle of waste for productive use.	Post office(PO)	Sub post office (SPO)	Post & Telegraph office (P&TO)	Village Pin Code	Telephones (Land lines)	Public call office (PCO)	Mobile phone coverage	Location code no.
43	44	45	46	47	48	49	50	51	52	53	54	55	56	57	3
															Location Code:0075
No	No	No	No	No	No	No	No	c	a	c	577597	a	a	Yes	605959
No	No	No	No	No	No	No	No	c	b	c	577527	Yes	Yes	Yes	605960
No	No	No	No	No	No	No	No	c	a	c	577554	Yes	Yes	Yes	605961
No	No	No	No	No	No	No	No	c	a	b	577542	Yes	Yes	Yes	605962
No	No	No	No	No	No	No	No	c	Yes	b	577542	Yes	Yes	Yes	605963
No	No	No	No	No	No	No	No	c	a	b	577542	Yes	Yes	Yes	605964
							Un-inhabited								605965
							Un-inhabited								605966
							Un-inhabited								605967
No	No	No	No	No	No	No	No	c	a	b	577542	Yes	Yes	Yes	605968
No	No	No	No	No	No	No	No	c	a	c	577542	Yes	Yes	Yes	605969
No	No	No	No	No	No	No	No	c	b	c	577542	Yes	Yes	Yes	605970
No	No	No	No	No	No	No	No	c	b	c	577533	Yes	Yes	Yes	605971
No	No	No	No	No	No	No	No	c	b	b	577542	Yes	Yes	Yes	605972
No	No	No	No	No	No	No	No	c	b	b	577542	a	a	Yes	605973
No	No	No	No	No	No	No	No	c	a	c	577542	Yes	Yes	Yes	605974
No	No	No	No	No	No	No	No	a	a	a	577542	Yes	Yes	Yes	605975
No	No	No	No	No	No	No	No	c	Yes	c	577542	Yes	b	Yes	605976
No	No	No	Yes	No	No	No	No	c	a	a	577542	a	a	Yes	605977
No	No	No	No	No	No	No	No	c	a	a	577542	Yes	b	Yes	605978
No	No	No	No	No	No	No	No	c	b	c	577542	Yes	b	Yes	605979
No	No	No	No	No	No	No	No	c	b	b	577542	Yes	b	Yes	605980
No	No	No	No	No	No	No	No	c	a	c	577527	Yes	b	Yes	605981

Communication and transport facilities (If amenities available code - Yes is given except for Village Pin Code ,If not available within the village , the distance range code viz; a for < 5 Kms, b for 5-10 Kms and c for 10+ kms of nearest place where facility is available is given).

Sl.No	Name of the village	Location code no.	Internet cafes/ Common service centre (CSC)	Private courier facility	Bus service (Public & Private)	Railway stations	Auto/Modified Autos	Taxis and Vans	Tractors	Cycle-pulled rickshaws(Manual & Machine driven)	Carts driven by animals	Sea /River ferry service
1	2	3	58	59	60	61	62	63	64	65	66	67
Name of CD Block:-Hosdurga												
139	Ballalasamudrakere Kaval	605959	c	c	a	c	a	c	a	c	b	c
140	Bommenahalli	605960	c	c	Yes	c	b	c	c	c	b	c
141	Krishnapura	605961	c	c	a	c	a	c	Yes	c	Yes	c
142	Thonechenahalli	605962	c	c	a	c	a	c	c	c	b	c
143	Kainadu	605963	Yes	c	Yes	c	b	c	b	c	Yes	c
144	Somasandra	605964	c	c	Yes	c	b	c	c	c	b	c
145	Kainaduval Kaval	605965					Un-inhabited					
146	Kainadu Amanikere	605966					Un-inhabited					
147	Kainaduhora Kaval	605967					Un-inhabited					
148	Bachavara	605968	c	c	a	c	a	c	Yes	c	Yes	c
149	Gollarahalli	605969	c	c	b	c	b	c	c	c	Yes	c
150	Mengasandra	605970	c	c	Yes	c	b	c	c	c	b	c
151	Arenahalli	605971	c	c	b	c	Yes	c	c	c	b	c
152	Chikkahullenahalli	605972	c	c	b	c	Yes	c	c	c	b	c
153	Grantapura	605973	c	c	b	c	b	c	c	c	b	c
154	Kadavagere	605974	c	c	b	c	Yes	c	c	c	b	c
155	Sadarahalli	605975	c	c	a	c	Yes	c	c	c	b	c
156	Neralakere	605976	c	c	Yes	c	b	c	c	c	b	c
157	Agrahara	605977	c	c	a	c	b	c	b	c	a	c
158	Naigere	605978	c	c	a	c	b	c	c	c	b	c
159	Nagaragere	605979	c	c	b	c	b	c	c	c	b	c
160	Haragondanahalli	605980	c	c	Yes	c	b	c	c	c	b	c
161	Mylarapura	605981	c	c	a	c	Yes	c	c	c	b	c

Village Directory
Land use(as in 2009)

Village connected to highways,village roads, banks & credit societies (If amenities available code -Yes is given, If not available within the village , the distance range code viz; a for < 5 Kms, b for 5-10 Kms and c for 10+ kms of nearest place where facility is available is given).										Availability of miscellaneous facilities (If amenities available code -Yes is given, If not available within the village , the distance range code viz; a for < 5 Kms, b for 5-10 Kms and c for 10+ kms of nearest place where facility is available is given).							
Connected to national highway(NH)	Connected to state highway(SH)	Connected to major district road (MDR)	Connected to others district road	Pucca roads	Kutchcha roads	Water bounded macadam(WBM) roads	Navigable waterway (river/canal)(NW)	Footpaths (FP)	Commercial & Co-operative Banks	ATM	Agricultural Credit Societies	Self-Help Group (SHG)	Public distribution system (PDS) shop	Mandis / Regular market	Weekly Haat	Location code no.	
68	69	70	71	72	73	74	75	76	77	78	79	80	81	82	83	3	
																Location Code:0075	
c	c	c	c	a	Yes	b	b	Yes	a	c	a	a	a	c		a	605959
c	c	c	c	Yes	Yes	Yes	b	Yes	c	c	c	Yes	b	c		b	605960
c	c	c	c	a	Yes	Yes	Yes	Yes	c	c	a	Yes	a	b		b	605961
c	c	c	c	a	Yes	a	b	Yes	b	c	b	Yes	a	b		b	605962
c	Yes	Yes	c	Yes	Yes	Yes	a	Yes	b	c	a	Yes	a	b		b	605963
c	Yes	Yes	Yes	Yes	Yes	Yes	b	Yes	b	c	b	Yes	b	b		b	605964
							Un-inhabited										605965
							Un-inhabited										605966
							Un-inhabited										605967
c	c	c	c	a	Yes	a	b	Yes	b	c	a	Yes	a	c		b	605968
c	c	Yes	Yes	Yes	Yes	Yes	c	Yes	c	c	c	Yes	a	c		b	605969
c	c	c	c	Yes	Yes	Yes	a	Yes	b	c	b	Yes	b	c		b	605970
c	c	Yes	Yes	Yes	Yes	Yes	c	Yes	c	c	b	Yes	a	b		b	605971
c	c	Yes	Yes	Yes	Yes	Yes	c	Yes	c	c	a	Yes	a	b		b	605972
c	c	c	c	Yes	Yes	Yes	c	Yes	c	c	c	a	b	c		b	605973
c	c	c	c	Yes	Yes	Yes	c	Yes	b	c	c	Yes	b	b		b	605974
c	c	Yes	Yes	Yes	Yes	Yes	c	Yes	c	c	a	Yes	a	b		b	605975
c	Yes	Yes	Yes	Yes	Yes	Yes	b	Yes	b	c	Yes	Yes	Yes	b		b	605976
c	c	c	c	a	Yes	a	b	Yes	b	c	a	a	a	b		b	605977
c	Yes	c	c	Yes	Yes	Yes	c	Yes	b	c	a	Yes	b	b		b	605978
c	c	c	c	Yes	Yes	Yes	c	Yes	b	c	b	Yes	b	b		b	605979
c	c	c	c	Yes	Yes	Yes	c	Yes	b	c	b	Yes	a	b		b	605980
c	c	Yes	Yes	Yes	Yes	Yes	c	Yes	c	c	a	Yes	a	a		a	605981

Availability of miscellaneous facilities (If amenities available code -Yes is given, If not available within the village , the distance range code viz; a for < 5 Kms, b for 5-10 Kms and c for 10+ kms of nearest place where facility is available is given).

Sl.No	Name of the village	Location code no.	Agricultural marketing society	Integrated Child Development Scheme (Nutritional Centres)	Anganwadi Centre (Nutritional Centres)	Others (Nutritional Centres)	ASHA (Accredited Social Health Activist)	Community centre with/without TV	Sports Field,	Sports Club / Recreation Centre	Cinema / Video Hall	Public Library	Public Reading Room	Newspaper Supply	Assembly Polling station	Birth & Death Registration Office
1	2	3	84	85	86	87	88	89	90	91	92	93	94	95	96	97
Name of CD Block:-Hosdurga																
139	Ballalasamudrakere Kaval	605959	c	a	a	b	a	a	b	b	c	a	a	a	a	Yes
140	Bommenahalli	605960	c	Yes	Yes	b	a	a	a	a	a	a	a	Yes	Yes	Yes
141	Krishnapura	605961	c	Yes	Yes	a	a	a	a	b	c	a	a	Yes	a	Yes
142	Thonechenahalli	605962	c	Yes	Yes	b	a	c	b	b	c	b	b	Yes	Yes	Yes
143	Kainadu	605963	c	Yes	Yes	b	Yes	b	b	b	c	Yes	Yes	Yes	Yes	Yes
144	Somasandra	605964	c	Yes	Yes	b	a	b	b	b	c	a	a	Yes	Yes	Yes
145	Kainaduval Kaval	605965				Un-inhabited										
146	Kainadu Amanikere	605966				Un-inhabited										
147	Kainaduhora Kaval	605967				Un-inhabited										
148	Bachavara	605968	c	Yes	Yes	Yes	a	b	b	c	c	b	a	Yes	a	Yes
149	Gollarahalli	605969	c	Yes	Yes	a	a	c	b	c	c	c	c	Yes	Yes	Yes
150	Mengasandra	605970	c	Yes	Yes	b	a	c	b	c	c	c	c	Yes	Yes	Yes
151	Arenahalli	605971	c	Yes	Yes	b	a	c	b	c	c	b	b	Yes	Yes	Yes
152	Chikkahullenahalli	605972	c	Yes	Yes	b	a	c	b	c	c	c	c	Yes	a	Yes
153	Grantapura	605973	c	a	a	b	a	c	b	c	c	c	c	a	a	Yes
154	Kadavagere	605974	c	Yes	Yes	b	a	c	b	c	c	Yes	Yes	Yes	Yes	Yes
155	Sadarahalli	605975	c	Yes	Yes	b	a	c	b	c	c	b	b	Yes	Yes	Yes
156	Neralakere	605976	c	Yes	Yes	b	Yes	c	b	b	c	Yes	Yes	Yes	Yes	Yes
157	Agrahara	605977	c	a	a	a	b	c	b	b	c	b	b	a	a	Yes
158	Naigere	605978	c	Yes	Yes	b	a	c	b	c	c	b	a	Yes	a	Yes
159	Nagaragere	605979	c	Yes	Yes	b	a	c	b	c	c	b	b	Yes	Yes	Yes
160	Haragondanahalli	605980	c	Yes	Yes	b	Yes	c	b	b	c	b	b	Yes	Yes	Yes
161	Mylarapura	605981	c	Yes	Yes	a	a	a	a	a	c	a	a	Yes	a	Yes

Village Directory
Land use(as in 2009)

Availability of electricity (Yes/No)				Land Use								
				Nearest Town	Area under different types of land use (in hectares rounded up to one decimal place)							
Power Supply for Domestic Use (ED)	Power Supply for Agricultural Use (EAG)	Power Supply for Commercial Use (EC)	Power Supply for All Uses (EA)	Name	Distance range code i.e. a for < 5 Kms, b for 5-10 Kms and c for 10+ kms .	Forests	Area under Non-agricultural Uses	Barren and Un-cultivable land	Permanent Pastures and Other Grazing Lands	Land Under Miscellaneous Tree Crops etc.	Culturable Waste Land	Location code no.
98	99	100	101	102	103	104	105	106	107	108	109	3
												Location Code:0075
No	No	No	Yes	HOSDURGA	c	0	0	9.1	599.1	0	0	605959
No	No	No	Yes	HOSDURGA	c	0	26.2	0	0	0	0	605960
No	No	No	Yes	HOSDURGA	c	0	83.6	0	47.6	31.5	0	605961
No	No	No	Yes	HOSDURGA	c	0	3.6	6.9	30.9	0	0	605962
No	No	No	Yes	HOSDURGA	c	0	11.4	6.6	7.5	8.2	0	605963
No	No	No	Yes	HOSDURGA	c	0	9.2	6.4	7.3	1.9	2.7	605964
	Un-inhabited					0	0	0	0	0	0	605965
	Un-inhabited					0	0	0	0	0	0	605966
	Un-inhabited					0	0	0	0	0	0	605967
No	No	No	Yes	HOSDURGA	c	0	4.5	2.7	10.9	0	7	605968
No	No	No	Yes	HOSDURGA	c	0	9.5	9.4	47.6	7.9	0	605969
No	No	No	Yes	HOSDURGA	c	0	7.8	10.9	5.6	0	1.8	605970
No	No	No	Yes	HOSDURGA	c	0	5.3	3.8	28.4	0	10.4	605971
No	No	No	Yes	HOSDURGA	c	0	7.5	1.1	0	0	19.5	605972
No	No	No	Yes	HOSDURGA	c	0	2.1	16.5	24.5	0	0	605973
No	No	No	Yes	HOSDURGA	c	0	4.5	4.8	10.3	0	0	605974
No	No	No	Yes	HOSDURGA	c	0	4.7	20.4	112.1	0	0.9	605975
No	No	No	Yes	HOSDURGA	c	0	83.8	0	5.4	0	0	605976
No	No	No	Yes	HOSDURGA	c	0	7.6	0	0	0	0	605977
No	No	No	Yes	HOSDURGA	c	0	34.9	0	48.9	0	0	605978
No	No	No	Yes	HOSDURGA	c	0	43.8	0	2.8	0	0	605979
No	No	No	Yes	HOSDURGA	c	0	12.2	0	0	0	0	605980
No	No	No	Yes	HOSDURGA	c	0	6	14.2	49.8	0	0	605981

Sl.No	Name of the village	Location code no.	Land Use: Area under different types of land use (in hectares rounded up to one decimal place)					Area irrigated by source (in hectare).				
			Fallow lands other than current fallows	Current Fallows	Net Area Sown	Total Irrigated Land Area	Total Un-irrigated Land Area	Canals (C)	Wells/Tube-wells(W/TW)	Tanks/Lakes(T/L)	Water Falls(WF)	Others(O)
1	2	3	110	111	112	113	114	115	116	117	118	119
Name of CD Block:-Hosdurga												
139	Ballalasamudrakere Kaval	605959	0	23.6	309.8	35.4	274.4	0	35.4	0	0	0
140	Bommenahalli	605960	24	11	207	77	129.9	0	77	0	0	0
141	Krishnapura	605961	0	86.8	228.5	22.2	206.3	0	22.2	0	0	0
142	Thonechenahalli	605962	0	6.1	339.8	10.1	329.7	0	10.1	0	0	0
143	Kainadu	605963	0	4.1	271.1	6.8	264.3	0	6.8	0	0	0
144	Somasandra	605964	0	4.8	311.8	4.8	307	0	4.8	0	0	0
145	Kainaduval Kaval	605965	0	0	0	0	0	0	0	0	0	0
146	Kainadu Amanikere	605966	0	0	0	0	0	0	0	0	0	0
147	Kainaduhora Kaval	605967	0	0	0	0	0	0	0	0	0	0
148	Bachavara	605968	0	6.1	114.6	9.9	104.7	0	9.9	0	0	0
149	Gollarahalli	605969	0	6.1	234.9	17.4	217.4	0	17.4	0	0	0
150	Mengasandra	605970	0	8.1	327.2	5.5	321.7	0	5.5	0	0	0
151	Arenahalli	605971	0	0	134.6	12.1	122.5	0	12.1	0	0	0
152	Chikkahullenahalli	605972	0	0	97.1	8.9	88.2	0	8.9	0	0	0
153	Grantapura	605973	0	11.8	384.5	8.8	375.7	0	8.8	0	0	0
154	Kadavagere	605974	0	5.7	123.2	30.5	92.8	0	30.5	0	0	0
155	Sadarahalli	605975	0	12.5	404.7	92.1	312.6	0	92.1	0	0	0
156	Neralakere	605976	69.2	8.1	584.3	72.2	512.1	0	72.2	0	0	0
157	Agrahara	605977	0	5.9	136.3	34.8	101.5	0	34.8	0	0	0
158	Naigere	605978	40.7	8.1	227.9	36.4	191.4	0	36.4	0	0	0
159	Nagaragere	605979	28.9	6.1	316.1	62.8	253.3	0	62.8	0	0	0
160	Haragondanahalli	605980	23.4	8.3	232.9	80.2	152.7	0	80.2	0	0	0
161	Mylarapura	605981	0	1.5	101.4	8	93.4	0	8	0	0	0

Name of three most important commodities manufactured

First	Second	Third	Name of the village	Location code no.
120	121	122	2	3
				Location Code:0075
-	-	-	Ballalasamudrakere Kaval	819
-	-	-	Bommenahalli	820
-	-	-	Krishnapura	821
-	-	-	Thonechenahalli	822
-	-	-	Kainadu	823
-	-	-	Somasandra	824
	Un-inhabited		Kainaduval Kaval	825
	Un-inhabited		Kainadu Amanikere	826
	Un-inhabited		Kainaduhora Kaval	827
-	-	-	Bachavara	828
-	-	-	Gollarahalli	829
-	-	-	Mengasandra	830
-	-	-	Arenahalli	831
-	-	-	Chikkahullenahalli	832
-	-	-	Grantapura	833
-	-	-	Kadavagere	834
-	-	-	Sadarahalli	835
-	-	-	Neralakere	836
-	-	-	Agrahara	837
-	-	-	Naigere	838
-	-	-	Nagaragere	839
-	-	-	Haragondanahalli	840
-	-	-	Mylarapura	841

Sl.No	Name of the village	Location code no.	Total area of the village (in hectares rounded up to one decimal place)	Total population (2011 census)	Number of households (2011 census)	Number of educational amenities available. (If not available within the village , the distance range code viz; a for < 5 Kms, b for 5-10 Kms and c for 10+ kms of nearest place where facility is available is given).								
						Pre-Primary school (PP)	Primary school (P)	Middle school (M)	Secondary School (S)	Senior Secondary school (SS)	Degree college of arts science & commerce (ASC)	Engineering college(EC)	Medical college (MC)	Management institute (MI)
1	2	3	4	5	6	7	8	9	10	11	12	13	14	15
Name of CD Block:-Hosdurga														
162	Yaraduguddasandi Kaval	605982	261.5	13	3	b	b	a	a	b	c	c	b	c
163	Yadagatta	605983	379.6	618	154	b	2	1	a	b	c	c	b	c
164	Garaga	605984	906.4	2077	483	b	3	1	1	b	c	c	b	c
165	Kerehosahalli	605985	349.5	567	148	a	1	1	a	a	c	c	c	c
166	Belagur	605986	1266.8	6005	1471	1	9	5	2	1	c	c	c	c
167	Hariyanahalli	605987	425.8	710	163	a	2	a	a	a	c	c	c	c
168	Singenahalli	605988	407.7	698	146	a	2	a	a	a	c	c	c	c
169	Tandaga	605989	1545.8	2359	536	b	4	1	1	b	c	c	b	c
170	Kurubarahalli	605990	246.8	906	226	b	1	1	a	b	c	c	c	c
171	Somenahalli	605991	280.8	676	187	b	1	1	1	b	c	c	c	c
172	Mallihalli	605992	159	471	102	b	1	a	a	b	c	c	c	c
173	Sujikal	605993	367	1010	232	a	2	1	a	a	c	c	c	c
174	Sujikal Amanikere	605994	170	0	0						Un-inhabited			
175	Goolihalli	605995	151.6	539	132	a	1	a	a	a	c	c	c	c
176	Gavirangapura	605996	599.4	912	212	a	1	1	a	a	c	c	c	c
177	Heggere	605997	1943.7	3882	955	b	4	2	1	b	c	c	c	c
178	Banapura	605998	58.8	28	5	a	a	a	a	b	c	c	c	c
179	Sriramapura	605999	1028.8	5435	1322	1	5	5	4	2	c	c	b	c
180	Vengalapura	606000	207.6	1027	220	a	1	1	1	a	c	c	c	c
181	Kachapura	606001	227.4	437	122	a	1	1	a	a	c	c	c	c
182	Kudurekanive Forest	606002	5443.5	6	3	a	a	a	a	a	c	c	c	c
183	Hagalakere	606003	656.7	1325	281	b	1	1	1	b	b	c	c	c
184	Muttagundi	606004	261	269	61	b	1	a	a	b	b	c	c	c

Number of educational amenities available. (If not available within the village , the distance range code viz; a for < 5 Kms, b for 5-10 Kms and c for 10+ kms of nearest place where facility is available is given).

Number of Medical Amenities available. (If not available within the village , the distance range code viz; a for < 5 Kms, b for 5-10 Kms and c for 10+ kms of nearest place where facility is available is given).

Polytechnic (Pt)	Vocational training school /TTI	Non-formal training centre (NFTC)	Special school for disabled (SSD)	Others (specify)	Community health centre (CHC)	Primary health centre (PHC)	Primary health sub centre (PHS)	Maternity and child welfare centre (MCW)	T.B. clinic (TBC)	Hospital-allopathic (HA)	Hospital-alternative medicine (HO)	Dispensary (D)	Veterinary hospital (VH)	Mobile health clinic(MHC)	Family welfare centre (FWC)	Location code no.
16	17	18	19	20	21	22	23	24	25	26	27	28	29	30	31	3
																Location Code:0075
c	c	c	c	c	b	b	a	b	b	b	b	a	a	c	a	605982
c	c	c	c	c	b	b	a	b	b	b	b	a	a	c	a	605983
c	c	c	c	c	b	b	a	b	b	b	b	a	a	c	a	605984
c	c	c	c	c	a	a	a	a	a	b	b	b	a	c	a	605985
c	c	c	c	c	c	1	3	1	1	b	b	c	b	c	3	605986
c	c	c	c	c	a	a	a	a	a	b	b	b	a	c	a	605987
c	c	c	c	c	a	a	a	a	a	b	b	b	a	c	a	605988
c	c	c	c	c	b	b	1	b	b	b	c	1	1	c	1	605989
c	c	c	c	c	b	b	b	b	b	b	b	b	a	c	b	605990
c	c	c	c	c	b	1	b	1	1	b	b	b	b	b	b	605991
c	c	c	c	c	b	b	b	b	b	b	b	b	a	b	b	605992
c	c	c	c	c	a	a	a	a	a	a	a	a	a	a	a	605993
					Un-inhabited											605994
c	c	c	c	c	a	a	a	a	a	a	b	a	a	a	a	605995
c	c	c	c	c	a	a	a	a	a	b	b	a	a	c	a	605996
c	c	c	c	c	b	b	1	b	b	c	b	b	b	c	1	605997
c	c	c	c	c	c	a	a	a	a	c	a	b	a	b	a	605998
c	1	c	c	c	1	a	2	a	a	b	c	b	1	b	2	605999
c	c	c	c	c	a	a	b	a	a	a	c	a	a	b	b	606000
c	c	c	c	c	a	a	a	a	a	a	c	a	a	c	a	606001
c	c	c	c	c	c	c	b	c	c	c	c	c	b	c	b	606002
c	b	b	c	c	b	c	b	c	c	b	c	b	b	c	b	606003
c	b	b	c	c	b	c	b	c	c	b	c	b	a	c	b	606004

Sl.No	Name of the village	Location code no.	Number of Non-Government Medical Amenities available.							Availability of drinking water - (Yes / No)			
			Charitable non Govt. hospital/Nursing home.	Medical practitioner with MBBS Degree	Medical practitioner with other degree	Medical practitioner with no degree	Traditional practitioner and faith healer .	Medicine Shop	Others	Tap water (Treated/Untreated)	Well water (Covered / Uncovered well)	Hand Pump	Tube wells / Bore well
1	2	3	32	33	34	35	36	37	38	39	40	41	42
Name of CD Block:-Hosdurga													
162	Yaraduguddasandi Kaval	605982	0	0	0	0	0	0	0	No	No	No	No
163	Yadagatta	605983	0	0	0	0	0	0	0	Yes	No	Yes	Yes
164	Garaga	605984	0	0	1	0	0	0	0	Yes	No	Yes	Yes
165	Kerehosahalli	605985	0	0	0	0	0	0	0	Yes	No	Yes	Yes
166	Belagur	605986	0	0	3	0	0	0	0	Yes	No	Yes	Yes
167	Hariyanahalli	605987	0	0	0	0	0	0	0	Yes	No	Yes	Yes
168	Singenahalli	605988	0	0	0	0	0	0	0	Yes	No	Yes	Yes
169	Tandaga	605989	0	0	0	0	0	0	0	Yes	No	Yes	Yes
170	Kurubarahalli	605990	0	0	0	0	0	0	0	Yes	No	Yes	Yes
171	Somenahalli	605991	0	0	0	0	0	0	0	Yes	No	Yes	Yes
172	Mallihalli	605992	0	0	0	0	0	0	0	Yes	No	Yes	Yes
173	Sujikal	605993	0	0	1	0	0	0	0	Yes	No	Yes	Yes
174	Sujikal Amanikere	605994						Un-inhabited					
175	Goolihalli	605995	0	0	0	0	0	0	0	Yes	No	Yes	Yes
176	Gavirangapura	605996	0	0	0	0	0	0	0	Yes	Yes	Yes	Yes
177	Heggere	605997	0	0	0	0	0	0	0	Yes	No	Yes	Yes
178	Banapura	605998	0	0	0	0	0	0	0	No	No	No	No
179	Sriramapura	605999	0	2	0	1	0	0	0	Yes	No	Yes	Yes
180	Vengalapura	606000	0	0	1	0	0	0	0	Yes	No	Yes	Yes
181	Kachapura	606001	0	0	0	0	0	0	0	Yes	No	Yes	Yes
182	Kudurekanive Forest	606002	0	0	0	0	0	0	0	No	No	No	No
183	Hagalakere	606003	0	0	1	0	0	0	0	Yes	No	Yes	Yes
184	Muttagundi	606004	0	0	0	0	0	0	0	Yes	No	Yes	No

Village Directory
Land use(as in 2009)

Availability of drinking water - (Yes / No)				Availability of toilet & others (Yes / No)				Communication and transport facilities (If amenities available code -Yes is given except for Village Pin Code ,If not available within the village , the distance range code viz; a for < 5 Kms, b for 5-10 Kms and c for 10+ kms of nearest place where facility is available is given).							
Spring	River / Canal	Tank / Pond / Lake	Others	Community toilet including bath.	Community toilet excluding bath.	Rural sanitary mart or sanitary hardware outlet available near the village.	Community bio- gas or recycle of waste for productive use.	Post office(PO)	Sub post office (SPO)	Post & Telegraph office (P&TO)	Village Pin Code	Telephones (Land lines)	Public call office (PCO)	Mobile phone coverage	Location code no.
43	44	45	46	47	48	49	50	51	52	53	54	55	56	57	3
															Location Code:0075
No	No	No	Yes	No	No	No	No	c	b	c	577527	a	a	Yes	605982
No	No	No	No	No	No	No	No	c	a	c	577597	Yes	Yes	Yes	605983
No	No	No	No	No	No	No	No	c	a	c	577597	Yes	Yes	Yes	605984
No	No	No	No	No	No	No	No	c	Yes	c	577597	Yes	Yes	Yes	605985
No	No	No	No	No	Yes	No	No	Yes	b	c	577597	Yes	Yes	Yes	605986
No	No	No	No	No	No	No	No	c	a	c	577597	Yes	Yes	Yes	605987
No	No	No	No	No	No	No	No	c	a	c	577597	Yes	Yes	Yes	605988
No	No	No	No	No	No	No	No	c	Yes	c	577597	Yes	Yes	Yes	605989
No	No	No	No	No	No	No	No	c	Yes	c	577527	Yes	Yes	Yes	605990
No	No	No	No	No	No	No	No	c	Yes	c	577542	Yes	Yes	Yes	605991
No	No	No	No	No	No	No	No	b	a	c	577542	Yes	b	Yes	605992
No	No	No	No	No	No	No	No	c	a	c	577542	Yes	Yes	Yes	605993
							Un-inhabited								605994
No	No	No	No	No	No	No	No	c	a	c	577527	Yes	b	Yes	605995
No	No	No	No	No	No	No	No	c	Yes	a	577542	Yes	Yes	Yes	605996
No	No	No	No	No	No	No	No	c	Yes	b	577542	Yes	Yes	Yes	605997
No	No	No	Yes	No	No	No	No	c	a	c	577542	a	a	Yes	605998
No	No	No	No	No	No	No	No	Yes	a	Yes	577542	Yes	Yes	Yes	605999
No	No	No	No	No	No	No	No	c	Yes	c	577542	Yes	Yes	Yes	606000
No	No	No	No	No	No	No	No	c	a	c	577542	Yes	Yes	Yes	606001
No	No	No	Yes	No	No	No	No	c	a	c	577542	a	a	Yes	606002
No	No	No	No	No	No	No	No	b	b	b	577533	Yes	Yes	Yes	606003
No	No	No	No	No	No	No	No	b	a	b	577527	Yes	a	Yes	606004

Communication and transport facilities (If amenities available code - Yes is given except for Village Pin Code ,If not available within the village , the distance range code viz; a for < 5 Kms, b for 5-10 Kms and c for 10+ kms of nearest place where facility is available is given).

Sl.No	Name of the village	Location code no.	Internet cafes/ Common service centre (CSC)	Private courier facility	Bus service (Public & Private)	Railway stations	Auto/Modified Autos	Taxis and Vans	Tractors	Cycle-pulled rickshaws(Manual & Machine driven)	Carts driven by animals	Sea /River ferry service
1	2	3	58	59	60	61	62	63	64	65	66	67
Name of CD Block:-Hosdurga												
162	Yaraduguddasandi Kaval	605982	c	c	Yes	c	Yes	Yes	Yes	c	Yes	c
163	Yadagatta	605983	c	c	Yes	c	Yes	Yes	c	c	b	c
164	Garaga	605984	c	c	Yes	c	Yes	Yes	c	c	b	c
165	Kerehosahalli	605985	c	c	a	c	Yes	Yes	c	c	b	c
166	Belagur	605986	Yes	Yes	Yes	c	Yes	Yes	c	c	b	c
167	Hariyanahalli	605987	c	c	Yes	c	Yes	Yes	c	c	b	c
168	Singenahalli	605988	c	c	a	c	Yes	Yes	c	c	b	c
169	Tandaga	605989	c	c	Yes	c	Yes	Yes	c	c	b	c
170	Kurubarahalli	605990	c	c	Yes	c	Yes	Yes	c	c	b	c
171	Somenahalli	605991	c	c	Yes	c	Yes	c	c	c	b	c
172	Mallihalli	605992	c	c	b	c	Yes	c	c	c	b	c
173	Sujikal	605993	c	c	Yes	c	Yes	c	c	c	b	c
174	Sujikal Amanikere	605994					Un-inhabited					
175	Goolihalli	605995	c	c	a	c	Yes	c	c	c	b	c
176	Gavirangapura	605996	c	c	Yes	c	Yes	c	Yes	c	Yes	c
177	Heggere	605997	c	c	Yes	c	Yes	c	Yes	c	Yes	c
178	Banapura	605998	c	c	a	c	a	c	a	c	a	c
179	Sriramapura	605999	Yes	Yes	Yes	c	Yes	Yes	c	c	b	c
180	Vengalapura	606000	c	c	Yes	c	Yes	c	Yes	c	b	c
181	Kachapura	606001	c	c	a	c	Yes	c	c	c	b	c
182	Kudurekanive Forest	606002	c	c	b	c	b	c	c	c	b	c
183	Hagalakere	606003	b	b	Yes	c	b	b	c	b	b	c
184	Muttagundi	606004	b	b	a	c	b	b	c	b	b	c

Village Directory
Land use(as in 2009)

Village connected to highways,village roads, banks & credit societies (If amenities available code -Yes is given, If not available within the village , the distance range code viz; a for < 5 Kms, b for 5-10 Kms and c for 10+ kms of nearest place where facility is available is given).												Availability of miscellaneous facilities (If amenities available code -Yes is given, If not available within the village , the distance range code viz; a for < 5 Kms, b for 5-10 Kms and c for 10+ kms of nearest place where facility is available is given).				
Connected to national highway(NH)	Connected to state highway(SH)	Connected to major district road (MDR)	Connected to others district road	Pucca roads	Kutchcha roads	Water bounded macadam(WBM) roads	Navigable waterway (river/canal)(NW)	Footpaths (FP)	Commercial & Co-operative Banks	ATM	Agricultural Credit Societies	Self-Help Group (SHG)	Public distribution system (PDS) shop	Mandis / Regular market	Weekly Haat	Location code no.
68	69	70	71	72	73	74	75	76	77	78	79	80	81	82	83	3
																Location Code:0075
c	c	c	c	Yes	Yes	b	c	Yes	c	c	a	a	a	b	b	605982
c	c	c	c	a	Yes	Yes	b	Yes	c	c	a	Yes	a	b	b	605983
c	c	c	c	Yes	Yes	Yes	Yes	Yes	c	c	Yes	Yes	Yes	b	b	605984
c	c	c	c	b	Yes	Yes	b	Yes	c	c	a	Yes	a	a	a	605985
c	c	Yes	Yes	Yes	Yes	Yes	Yes	Yes	Yes	c	Yes	Yes	Yes	Yes	Yes	606986
c	c	c	c	Yes	Yes	b	b	Yes	c	c	a	Yes	a	a	a	605987
c	c	c	c	a	Yes	b	c	Yes	c	c	a	Yes	a	a	a	605988
c	c	Yes	Yes	Yes	Yes	Yes	c	Yes	Yes	c	a	Yes	Yes	b	b	605989
c	c	Yes	Yes	Yes	Yes	Yes	c	Yes	a	c	b	Yes	b	b	b	605990
b	c	Yes	Yes	Yes	Yes	Yes	c	Yes	b	c	b	a	b	b	b	605991
b	c	Yes	Yes	Yes	Yes	Yes	c	Yes	a	c	b	Yes	a	b	b	605992
c	c	Yes	Yes	Yes	Yes	Yes	c	Yes	c	c	a	Yes	a	a	a	605993
							Un-inhabited									605994
c	Yes	c	Yes	Yes	Yes	Yes	c	Yes	c	c	a	Yes	a	a	a	605995
c	c	Yes	Yes	Yes	Yes	Yes	c	Yes	a	c	a	Yes	b	a	a	605996
c	Yes	Yes	Yes	Yes	Yes	Yes	Yes	Yes	b	c	Yes	Yes	Yes	b	b	605997
c	Yes	Yes	Yes	Yes	Yes	Yes	Yes	Yes	a	c	a	a	b	a	a	605998
c	c	Yes	Yes	Yes	Yes	Yes	c	Yes	Yes	c	Yes	Yes	Yes	Yes	Yes	606999
c	c	c	c	Yes	Yes	Yes	c	Yes	a	c	c	Yes	a	a	a	606000
b	c	c	c	Yes	Yes	Yes	Yes	Yes	a	c	Yes	Yes	a	a	a	606001
b	Yes	c	c	Yes	Yes	b	c	Yes	b	c	b	a	b	b	b	606002
c	Yes	Yes	Yes	Yes	Yes	b	c	Yes	b	b	b	Yes	Yes	b	b	606003
c	b	Yes	Yes	Yes	Yes	b	Yes	Yes	b	b	b	Yes	a	b	b	606004

Availability of miscellaneous facilities (If amenities available code -Yes is given, If not available within the village , the distance range code viz; a for < 5 Kms, b for 5-10 Kms and c for 10+ kms of nearest place where facility is available is given).

Sl.No	Name of the village	Location code no.	Agricultural marketing society	Integrated Child Development Scheme (Nutritional Centres)	Anganwadi Centre (Nutritional Centres)	Others (Nutritional Centres)	ASHA (Accredited Social Health Activist)	Community centre with/without TV	Sports Field,	Sports Club / Recreation Centre	Cinema / Video Hall	Public Library	Public Reading Room	Newspaper Supply	Assembly Polling station	Birth & Death Registration Office
1	2	3	84	85	86	87	88	89	90	91	92	93	94	95	96	97
Name of CD Block:-Hosdurga																
162	Yaraduguddasandi Kaval	605982	c	a	a	b	a	b	a	c	c	b	b	a	a	Yes
163	Yadagatta	605983	c	Yes	Yes	b	a	c	b	b	c	a	a	Yes	Yes	Yes
164	Garaga	605984	c	Yes	Yes	b	Yes	b	b	b	c	a	a	Yes	Yes	Yes
165	Kerehosahalli	605985	c	Yes	Yes	b	a	c	b	a	c	a	a	Yes	Yes	Yes
166	Belagur	605986	c	Yes	Yes	b	Yes	c	Yes	Yes	Yes	Yes	Yes	Yes	Yes	Yes
167	Hariyanahalli	605987	c	Yes	Yes	a	a	c	b	a	c	a	a	Yes	Yes	Yes
168	Singenahalli	605988	c	Yes	Yes	b	a	b	a	a	c	a	a	Yes	Yes	Yes
169	Tandaga	605989	c	Yes	Yes	b	Yes	c	a	b	c	Yes	Yes	Yes	Yes	Yes
170	Kurubarahalli	605990	c	Yes	Yes	b	a	b	b	b	c	Yes	Yes	Yes	Yes	Yes
171	Somenahalli	605991	c	Yes	Yes	a	a	b	b	c	c	b	b	Yes	Yes	Yes
172	Mallihalli	605992	c	Yes	Yes	b	a	b	b	b	c	a	a	Yes	a	Yes
173	Sujikal	605993	c	Yes	Yes	b	Yes	a	b	a	c	a	a	Yes	Yes	Yes
174	Sujikal Amanikere	605994					Un-inhabited									
175	Goolihalli	605995	c	Yes	Yes	a	b	c	a	c	c	a	a	Yes	Yes	Yes
176	Gavirangapura	605996	c	Yes	Yes	b	a	c	b	c	c	a	a	Yes	Yes	Yes
177	Heggere	605997	c	Yes	Yes	b	Yes	c	b	c	c	Yes	Yes	Yes	Yes	Yes
178	Banapura	605998	c	a	a	b	a	a	a	c	c	a	a	a	a	Yes
179	Sriramapura	605999	c	Yes	Yes	b	Yes	Yes	Yes	Yes	c	Yes	Yes	Yes	Yes	Yes
180	Vengalapura	606000	c	Yes	Yes	b	Yes	b	a	c	c	b	a	Yes	Yes	Yes
181	Kachapura	606001	c	Yes	Yes	b	a	b	a	c	c	a	a	Yes	a	Yes
182	Kudurekanive Forest	606002	c	a	a	a	a	a	a	b	b	b	b	a	a	Yes
183	Hagalakere	606003	b	Yes	Yes	b	Yes	b	b	b	b	b	b	Yes	Yes	Yes
184	Muttagundi	606004	b	Yes	Yes	b	a	a	b	b	b	b	a	Yes	a	Yes

Village Directory
Land use(as in 2009)

Availability of electricity (Yes/No)				Land Use								
				Nearest Town	Area under different types of land use (in hectares rounded up to one decimal place)							
Power Supply for Domestic Use (ED)	Power Supply for Agricultural Use (EAG)	Power Supply for Commercial Use (EC)	Power Supply for All Uses (EA)	Name	Distance range code i.e. a for < 5 Kms, b for 5-10 Kms and c for 10+ kms .	Forests	Area under Non-agricultural Uses	Barren and Un-cultivable land	Permanent Pastures and Other Grazing Lands	Land Under Miscellaneous Tree Crops etc.	Culturable Waste Land	Location code no.
98	99	100	101	102	103	104	105	106	107	108	109	3
												Location Code:0075
No	No	No	No	HOSDURGA	c	227	0	0	5.6	0	0	605982
No	No	No	Yes	HOSDURGA	c	0	12.1	0	57.7	18.6	0	605983
No	No	No	Yes	HOSDURGA	c	0	69.1	0	118.2	10	0	605984
No	No	No	Yes	HOSDURGA	c	0	15.2	0	93.6	0	0	605985
No	No	No	Yes	HOSDURGA	c	0	175.1	24	137.5	0	5	605986
No	No	No	Yes	HOSDURGA	c	0	13.8	0	15.5	0	0	605987
No	No	No	Yes	HOSDURGA	c	0	25.9	0	58.4	0	0	605988
No	No	No	Yes	HOSDURGA	c	0	64.8	0	300.5	0	0	605989
No	No	No	Yes	HOSDURGA	c	0	17.4	0	44.4	0	7.3	605990
No	No	No	Yes	HOSDURGA	c	0	11.3	0	0	0	33.2	605991
No	No	No	Yes	HOSDURGA	c	0	4.5	0	3.7	0	2.5	605992
No	No	No	Yes	HOSDURGA	c	0	7.2	10.3	72.3	0	0.9	605993
Un-inhabited						0	0	0	0	0	0	605994
No	No	No	Yes	HOSDURGA	c	0	10.4	4.1	33.9	0	4.6	605995
No	No	No	Yes	HOSDURGA	c	0	18.6	63	63.3	0	2.4	605996
No	No	No	Yes	HOSDURGA	c	0	263.7	0	138.5	0	13	605997
No	No	No	Yes	HOSDURGA	c	0	8.8	0	0	0	0	605998
No	No	No	Yes	HOSDURGA	c	0	236.2	0	4.3	0	0	605999
No	No	No	Yes	HOSDURGA	c	0	22.8	5.2	0	8.7	0	606000
No	No	No	Yes	HOSDURGA	c	0	12.1	3.8	27.6	0	0	606001
No	No	No	Yes	HOSDURGA	c	5442.3	0	0	0	0	0	606002
No	No	No	Yes	HOSDURGA	b	0	32.8	22.7	45.5	0	8.3	606003
No	No	No	Yes	HOSDURGA	b	0	20.9	45.2	6.6	0	0	606004

			Land Use: Area under different types of land use (in hectares rounded up to one decimal place)					Area irrigated by source (in hectare).				
Sl.No	Name of the village	Location code no.	Fallow lands other than current fallows	Current Fallows	Net Area Sown	Total Irrigated Land Area	Total Un-irrigated Land Area	Canals (C)	Wells/Tube-wells(W/TW)	Tanks/Lakes(T/L)	Water Falls(WF)	Others(O)
1	2	3	110	111	112	113	114	115	116	117	118	119
Name of CD Block:-Hosdurga												
162	Yaraduguddasandi Kaval	605982	0	0	28.9	4.6	24.3	0	4.6	0	0	0
163	Yadagatta	605983	0	33.6	257.6	35.9	221.8	0	35.9	0	0	0
164	Garaga	605984	0	55.7	653.4	34	619.4	0	34	0	0	0
165	Kerehosahalli	605985	0	11.8	229	42.9	186.1	0	42.9	0	0	0
166	Belagur	605986	47.4	14.6	863.4	136.6	726.8	0	136.6	0	0	0
167	Hariyanahalli	605987	0	2.7	393.8	22.8	371	0	22.8	0	0	0
168	Singenahalli	605988	0	62.7	260.7	39.6	221.1	0	39.6	0	0	0
169	Tandaga	605989	0	374.8	805.6	95.6	710	0	95.6	0	0	0
170	Kurubarahalli	605990	0	15.9	161.9	5.5	156.4	0	5.5	0	0	0
171	Somenahalli	605991	0	17.5	218.7	23.1	195.6	0	23.1	0	0	0
172	Mallihalli	605992	0	3.7	144.6	13.6	130.9	0	13.6	0	0	0
173	Sujikal	605993	1.5	0	274.8	28.7	246.2	0	28.7	0	0	0
174	Sujikal Amanikere	605994	0	0	0	0	0	0	0	0	0	0
175	Goolihalli	605995	0	3.5	95.1	16.3	78.8	0	16.3	0	0	0
176	Gavirangapura	605996	12.3	40	399.8	64.8	335.1	0	64.8	0	0	0
177	Heggere	605997	0	90.2	1438.3	168	1270.4	0	168	0	0	0
178	Banapura	605998	0	5.3	44.8	0.4	44.4	0	0.4	0	0	0
179	Sriramapura	605999	77.2	16.2	694.9	224.3	470.6	0	224.3	0	0	0
180	Vengalapura	606000	0	4.9	165.9	47.5	118.4	0	47.5	0	0	0
181	Kachapura	606001	0	5.8	178.1	29.7	148.4	0	29.7	0	0	0
182	Kudurekanive Forest	606002	0	0	1.2	0	1.2	0	0	0	0	0
183	Hagalakere	606003	0	50	497.4	45	452.4	0	45	0	0	0
184	Muttagundi	606004	0	19	169.3	30	139.3	0	30	0	0	0

Village Directory
Land use(as in 2009)

Name of three most important commodities manufactured

First	Second	Third	Name of the village	Location code no.
120	121	122	2	3
				Location Code:0075
-	-	-	Yaraduguddasandi Kaval	842
-	-	-	Yadagatta	843
-	-	-	Garaga	844
-	-	-	Kerehosahalli	845
Coir Products	Lime Stone	Bricks	Belagur	846
-	-	-	Hariyanahalli	847
-	-	-	Singenahalli	848
-	-	-	Tandaga	849
-	-	-	Kurubarahalli	850
-	-	-	Somenahalli	851
-	-	-	Mallihalli	852
Bricks	-	-	Sujikal	853
	Un-inhabited		Sujikal Amanikere	854
-	-	-	Goolihalli	855
-	-	-	Gavirangapura	856
Bricks	-	-	Heggere	857
-	-	-	Banapura	858
-	-	-	Sriramapura	859
-	-	-	Vengalapura	860
-	-	-	Kachapura	861
-	-	-	Kudurekanive Forest	862
-	-	-	Hagalakere	863
-	-	-	Muttagundi	864

Sl.No	Name of the village	Location code no.	Total area of the village (in hectares rounded up to one decimal place)	Total population (2011 census)	Number of households (2011 census)	Number of educational amenities available. (If not available within the village , the distance range code viz; a for < 5 Kms, b for 5-10 Kms and c for 10+ kms of nearest place where facility is available is given).								
						Pre-Primary school (PP)	Primary school (P)	Middle school (M)	Secondary School (S)	Senior Secondary school (SS)	Degree college of arts science & commerce (ASC)	Engineering college(EC)	Medical college (MC)	Management institute (MI)
1	2	3	4	5	6	7	8	9	10	11	12	13	14	15
Name of CD Block:-Hosdurga														
185	Menasinadu	606005	655.4	1002	216	b	3	1	a	b	c	c	c	c
186	Ganjigere	606006	386	324	74	b	1	a	a	b	c	c	b	c
187	Niruvagal	606007	365.1	0	0						Un-inhabited			
188	Karehalli	606008	365.4	2163	472	b	1	1	1	b	c	c	c	c
189	Ajjikamasagara	606009	345.2	730	166	a	1	1	a	a	c	c	c	c
190	Dalavaihalli	606010	112.5	0	0						Un-inhabited			
191	Thippenahalli	606011	209.2	360	72	a	1	a	a	a	c	c	c	c
192	Mathodu	606012	1558.7	4173	1013	1	5	3	1	1	c	c	c	c
193	Arehalli	606013	205.1	1748	346	a	1	1	a	a	c	c	c	c
194	Siddagondanahalli	606014	693	880	216	a	1	1	a	a	c	c	c	c
195	Tarikere (Jodi)	606015	914.4	744	176	a	2	b	a	b	c	c	c	c
196	Nagathihalli	606016	381.5	1754	361	b	5	1	2	b	c	c	b	c
197	Agasarahalli	606017	178.9	509	107	b	1	a	a	b	c	c	b	c
198	Ittigehalli	606018	2133.9	1207	252	b	2	a	a	b	c	c	c	c
199	Guddadaneralakere	606019	1285.2	2176	551	b	1	1	1	b	c	c	c	c
200	Kasappanahalli	606020	722	802	168	a	1	1	1	c	c	c	c	c
201	Laxmidevarahalli	606021	570.8	693	141	a	1	a	b	b	c	c	b	c
202	Chikkakarpuradakatte	606022	95.6	0	0						Un-inhabited			
203	Doddakarpuradakatte	606023	282.1	466	125	a	1	1	b	a	c	c	b	c
204	Giriyapura	606024	190.1	579	122	a	1	a	b	b	c	c	b	c
205	Rangenahalli	606025	61.6	0	0						Un-inhabited			
206	Kappanaikanahalli	606026	827.4	706	182	a	1	1	a	a	c	c	c	c
207	Balenahalli	606027	165.7	297	44	a	1	a	a	b	c	c	c	c

Number of educational amenities available. (If not available within the village , the distance range code viz; a for < 5 Kms, b for 5-10 Kms and c for 10+ kms of nearest place where facility is available is given).

Number of Medical Amenities available. (If not available within the village , the distance range code viz; a for < 5 Kms, b for 5-10 Kms and c for 10+ kms of nearest place where facility is available is given).

Polytechnic (Pt)	Vocational training school /TTI	Non-formal training centre (NFTC)	Special school for disabled (SSD)	Others (specify)	Community health centre (CHC)	Primary health centre (PHC)	Primary health sub centre (PHS)	Maternity and child welfare centre (MCW)	T.B. clinic (TBC)	Hospital-allopathic (HA)	Hospital-alternative medicine (HO)	Dispensary (D)	Veterinary hospital (VH)	Mobile health clinic(MHC)	Family welfare centre (FWC)	Location code no.
16	17	18	19	20	21	22	23	24	25	26	27	28	29	30	31	3
																Location Code:0075
c	c	c	c	c	c	c	b	c	c	c	c	c	b	c	b	606005
c	c	c	c	c	c	c	b	c	c	c	c	c	a	c	b	606006
					Un-inhabited											606007
c	c	c	c	c	c	c	1	c	c	c	c	c	1	c	1	606008
c	c	c	c	c	c	c	a	c	c	c	c	c	a	c	a	606009
					Un-inhabited											606010
c	c	c	c	c	c	c	a	c	c	c	c	c	a	c	a	606011
c	1	c	c	c	b	1	2	1	1	b	c	c	1	c	2	606012
c	c	c	c	c	c	c	a	c	c	c	c	c	a	c	a	606013
c	c	c	c	c	b	b	a	b	b	b	c	b	a	b	a	606014
c	c	c	c	c	b	b	a	b	b	b	c	b	a	b	a	606015
c	c	c	c	c	b	b	1	b	b	b	c	b	a	b	1	606016
c	c	c	c	c	b	b	a	b	b	b	c	b	a	c	a	606017
c	c	c	c	c	b	b	a	b	b	b	c	b	a	c	a	606018
c	c	c	c	c	b	1	2	1	1	b	c	b	1	c	2	606019
c	c	c	c	c	c	a	a	a	a	c	c	c	a	c	a	606020
c	c	c	c	c	b	b	b	b	b	b	c	b	a	c	b	606021
					Un-inhabited											606022
c	c	c	c	c	a	a	a	a	a	a	c	a	a	c	a	606023
c	c	c	c	c	a	a	a	a	a	a	c	a	a	c	a	606024
					Un-inhabited											606025
c	c	c	c	c	b	b	a	b	b	b	c	b	a	c	a	606026
c	c	c	c	c	b	b	a	b	b	a	b	a	a	c	a	606027

			Number of Non-Government Medical Amenities available.							Availability of drinking water - (Yes / No)			
Sl.No	Name of the village	Location code no.	Charitable non Govt. hospital/Nursing home.	Medical practitioner with MBBS Degree	Medical practitioner with other degree	Medical practitioner with no degree	Traditional practitioner and faith healer .	Medicine Shop	Others	Tap water (Treated/Untreated)	Well water (Covered / Uncovered well)	Hand Pump	Tube wells / Bore well
1	2	3	32	33	34	35	36	37	38	39	40	41	42
Name of CD Block:-Hosdurga													
185	Menasinadu	606005	0	0	1	0	0	0	0	Yes	No	Yes	Yes
186	Ganjigere	606006	0	0	0	0	0	0	0	Yes	No	Yes	Yes
187	Niruvagal	606007						Un-inhabited					
188	Karehalli	606008	0	0	0	0	0	0	0	Yes	No	Yes	Yes
189	Ajjikamasagara	606009	0	0	0	0	0	0	0	Yes	No	Yes	Yes
190	Dalavaihalli	606010						Un-inhabited					
191	Thippenahalli	606011	0	0	0	0	0	0	0	Yes	No	Yes	No
192	Mathodu	606012	0	0	1	0	0	2	0	Yes	No	Yes	Yes
193	Arehalli	606013	0	0	1	0	0	0	0	Yes	No	Yes	No
194	Siddagondanahalli	606014	0	0	0	0	0	0	0	Yes	No	Yes	Yes
195	Tarikere (Jodi)	606015	0	0	0	0	0	0	0	Yes	No	Yes	No
196	Nagathihalli	606016	0	0	0	0	0	0	0	Yes	No	Yes	No
197	Agasarahalli	606017	0	0	0	0	0	0	0	Yes	No	Yes	Yes
198	Ittigehalli	606018	0	0	1	0	0	0	0	Yes	No	Yes	Yes
199	Guddadaneralakere	606019	0	0	0	0	0	1	0	Yes	No	Yes	Yes
200	Kasappanahalli	606020	0	0	0	0	0	0	0	Yes	No	Yes	Yes
201	Laxmidevarahalli	606021	0	0	0	0	0	0	0	Yes	No	Yes	Yes
202	Chikkakarpuradakatte	606022						Un-inhabited					
203	Doddakarpuradakatte	606023	0	0	0	0	0	0	0	Yes	No	Yes	Yes
204	Giriyapura	606024	0	0	0	0	0	0	0	Yes	No	Yes	No
205	Rangenahalli	606025						Un-inhabited					
206	Kappanaikanahalli	606026	0	0	0	0	0	0	0	Yes	No	Yes	Yes
207	Balenahalli	606027	0	0	0	0	0	0	0	Yes	Yes	Yes	No

Village Directory
Land use(as in 2009)

Availability of drinking water - (Yes / No)				Availability of toilet & others (Yes / No)				Communication and transport facilities (If amenities available code -Yes is given except for Village Pin Code ,If not available within the village , the distance range code viz; a for < 5 Kms, b for 5-10 Kms and c for 10+ kms of nearest place where facility is available is given).							
Spring	River / Canal	Tank / Pond / Lake	Others	Community toilet including bath.	Community toilet excluding bath.	Rural sanitary mart or sanitary hardware outlet available near the village.	Community bio- gas or recycle of waste for productive use.	Post office(PO)	Sub post office (SPO)	Post & Telegraph office (P&TO)	Village Pin Code	Telephones (Land lines)	Public call office (PCO)	Mobile phone coverage	Location code no.
43	44	45	46	47	48	49	50	51	52	53	54	55	56	57	3
															Location Code:0075
No	No	No	No	No	No	No	No	c	a	c	577533	Yes	a	Yes	606005
No	No	Yes	No	No	No	No	No	c	a	c	577533	Yes	a	Yes	606006
							Un-inhabited								606007
No	No	No	No	No	No	No	No	c	Yes	c	577533	Yes	Yes	Yes	606008
No	No	No	No	No	No	No	No	c	a	c	577533	a	a	Yes	606009
							Un-inhabited								606010
No	No	No	No	No	No	No	No	c	a	c	577533	Yes	a	Yes	606011
No	No	Yes	No	No	No	No	No	Yes	b	c	577533	Yes	Yes	Yes	606012
No	No	No	No	No	No	No	No	c	a	c	577533	Yes	a	Yes	606013
No	No	Yes	No	No	No	No	No	c	a	c	577533	Yes	a	Yes	606014
No	No	No	No	No	No	No	No	c	b	c	577533	Yes	Yes	Yes	606015
No	No	No	No	No	No	No	No	c	Yes	c	577533	Yes	Yes	Yes	606016
No	No	No	No	No	No	No	No	c	b	c	577533	Yes	Yes	Yes	606017
No	No	No	No	No	No	No	No	c	b	c	577527	Yes	Yes	Yes	606018
No	No	No	No	No	No	No	No	c	Yes	c	577533	Yes	Yes	Yes	606019
No	No	No	No	No	No	No	No	c	b	c	577533	Yes	a	Yes	606020
No	No	No	No	No	No	No	No	c	a	c	577533	Yes	Yes	Yes	606021
							Un-inhabited								606022
No	No	No	No	No	No	No	No	c	Yes	c	577533	Yes	Yes	Yes	606023
No	No	No	No	No	No	No	No	c	a	c	577533	a	a	Yes	606024
							Un-inhabited								606025
No	No	Yes	No	No	No	No	No	c	a	c	577533	Yes	a	Yes	606026
No	No	No	No	No	No	No	No	c	a	c	577533	Yes	Yes	Yes	606027

Communication and transport facilities (If amenities available code - Yes is given except for Village Pin Code ,If not available within the village , the distance range code viz; a for < 5 Kms, b for 5-10 Kms and c for 10+ kms of nearest place where facility is available is given).

Sl.No	Name of the village	Location code no.	Internet cafes/ Common service centre (CSC)	Private courier facility	Bus service (Public & Private)	Railway stations	Auto/Modified Autos	Taxis and Vans	Tractors	Cycle-pulled rickshaws(Manual & Machine driven)	Carts driven by animals	Sea /River ferry service
1	2	3	58	59	60	61	62	63	64	65	66	67
Name of CD Block:-Hosdurga												
185	Menasinadu	606005	c	c	Yes	c	b	c	c	c	b	c
186	Ganjigere	606006	c	c	a	c	b	c	c	c	b	c
187	Niruvagal	606007					Un-inhabited					
188	Karehalli	606008	c	c	Yes	c	b	c	c	c	b	c
189	Ajjikamasagara	606009	c	c	Yes	c	b	c	c	c	b	c
190	Dalavaihalli	606010					Un-inhabited					
191	Thippenahalli	606011	c	c	a	c	b	c	Yes	c	b	c
192	Mathodu	606012	c	c	Yes	c	b	Yes	c	c	b	c
193	Arehalli	606013	c	c	Yes	c	b	c	c	c	b	c
194	Siddagondanahalli	606014	c	c	Yes	c	b	c	c	c	b	c
195	Tarikere (Jodi)	606015	c	c	Yes	c	b	c	c	c	b	c
196	Nagathihalli	606016	c	c	Yes	c	b	c	c	c	b	c
197	Agasarahalli	606017	c	c	Yes	c	b	c	c	c	b	c
198	Ittigehalli	606018	c	c	Yes	c	b	c	c	c	b	c
199	Guddadaneralakere	606019	c	c	Yes	c	b	Yes	c	c	b	c
200	Kasappanahalli	606020	c	c	a	c	b	c	a	c	b	c
201	Laxmidevarahalli	606021	c	c	Yes	c	b	c	c	c	b	c
202	Chikkakarpuradakatte	606022					Un-inhabited					
203	Doddakarpuradakatte	606023	c	c	Yes	c	b	c	c	c	b	c
204	Giriyapura	606024	c	c	Yes	c	b	c	a	c	b	c
205	Rangenahalli	606025					Un-inhabited					
206	Kappanaikanahalli	606026	c	c	a	c	b	c	Yes	c	b	c
207	Balenahalli	606027	c	c	a	c	a	c	c	c	b	c

Village Directory
Land use(as in 2009)

Village connected to highways,village roads, banks & credit societies (If amenities available code -Yes is given, If not available within the village , the distance range code viz; a for < 5 Kms, b for 5-10 Kms and c for 10+ kms of nearest place where facility is available is given).										Availability of miscellaneous facilities (If amenities available code -Yes is given, If not available within the village , the distance range code viz; a for < 5 Kms, b for 5-10 Kms and c for 10+ kms of nearest place where facility is available is given).							
Connected to national highway(NH)	Connected to state highway(SH)	Connected to major district road (MDR)	Connected to others district road	Pucca roads	Kutchcha roads	Water bounded macadam(WBM) roads	Navigable waterway (river/canal)(NW)	Footpaths (FP)	Commercial & Co-operative Banks	ATM	Agricultural Credit Societies	Self-Help Group (SHG)	Public distribution system (PDS) shop	Mandis / Regular market	Weekly Haat	Location code no.	
68	69	70	71	72	73	74	75	76	77	78	79	80	81	82	83	3	
																Location Code:0075	
c	c	Yes	Yes	Yes	Yes	b	c	Yes	b	c	c	Yes	a	c		b 606005	
c	c	Yes	Yes	Yes	Yes	b	c	Yes	b	c	c	Yes	a	c		b 606006	
						Un-inhabited										606007	
c	c	Yes	Yes	Yes	Yes	b	Yes	Yes	a	c	Yes	Yes	Yes	c		a 606008	
c	c	Yes	Yes	Yes	Yes	b	Yes	Yes	a	c	c	Yes	a	c		a 606009	
						Un-inhabited										606010	
c	c	c	c	a	Yes	Yes	Yes	Yes	a	c	c	Yes	a	c		a 606011	
c	c	Yes	Yes	Yes	Yes	b	c	Yes	Yes	c	c	Yes	Yes	c		Yes 606012	
c	c	c	c	Yes	Yes	b	Yes	Yes	a	c	c	Yes	Yes	c		a 606013	
c	c	Yes	Yes	Yes	Yes	b	Yes	Yes	a	c	c	Yes	b	c		a 606014	
c	c	c	c	Yes	Yes	b	c	Yes	b	c	c	Yes	a	c		b 606015	
c	c	c	c	Yes	Yes	b	Yes	Yes	b	c	c	Yes	Yes	c		a 606016	
c	c	c	c	Yes	Yes	b	c	Yes	b	c	c	Yes	a	c		b 606017	
c	c	c	c	Yes	Yes	b	Yes	Yes	b	c	c	Yes	Yes	c		a 606018	
c	c	Yes	Yes	Yes	Yes	b	b	Yes	b	c	Yes	Yes	Yes	c		Yes 606019	
c	c	c	c	Yes	Yes	b	b	Yes	b	c	c	Yes	b	c		a 606020	
c	c	Yes	Yes	Yes	Yes	b	b	Yes	b	c	c	Yes	a	c		a 606021	
						Un-inhabited										606022	
c	c	Yes	Yes	Yes	Yes	b	b	Yes	a	c	c	Yes	a	c		a 606023	
c	c	Yes	Yes	Yes	Yes	b	b	Yes	b	c	c	Yes	a	c		b 606024	
						Un-inhabited										606025	
c	c	c	c	Yes	Yes	b	b	Yes	a	c	c	Yes	b	c		a 606026	
c	c	c	c	a	Yes	b	b	Yes	a	c	a	Yes	b	b		b 606027	

Availability of miscellaneous facilities (If amenities available code -Yes is given, If not available within the village , the distance range code viz; a for < 5 Kms, b for 5-10 Kms and c for 10+ kms of nearest place where facility is available is given).

Sl.No	Name of the village	Location code no.	Agricultural marketing society	Integrated Child Development Scheme (Nutritional Centres)	Anganwadi Centre (Nutritional Centres)	Others (Nutritional Centres)	ASHA (Accredited Social Health Activist)	Community centre with/without TV	Sports Field,	Sports Club / Recreation Centre	Cinema / Video Hall	Public Library	Public Reading Room	Newspaper Supply	Assembly Polling station	Birth & Death Registration Office
1	2	3	84	85	86	87	88	89	90	91	92	93	94	95	96	97
Name of CD Block:-Hosdurga																
185	Menasinadu	606005	c	Yes	Yes	b	Yes	b	b	c	c	c	b	Yes	Yes	Yes
186	Ganjigere	606006	c	Yes	Yes	a	a	a	b	c	c	c	a	Yes	a	Yes
187	Niruvagal	606007				Un-inhabited										
188	Karehalli	606008	c	Yes	Yes	b	Yes	Yes	b	c	c	Yes	Yes	Yes	Yes	Yes
189	Ajjikamasagara	606009	c	Yes	Yes	b	a	a	b	c	c	c	a	Yes	Yes	Yes
190	Dalavaihalli	606010				Un-inhabited										
191	Thippenahalli	606011	c	Yes	Yes	b	a	a	b	c	c	a	a	Yes	a	Yes
192	Mathodu	606012	c	Yes	Yes	a	Yes	Yes	b	c	c	Yes	Yes	Yes	Yes	Yes
193	Arehalli	606013	c	Yes	Yes	b	Yes	a	b	c	c	c	a	Yes	Yes	Yes
194	Siddagondanahalli	606014	c	Yes	Yes	a	a	a	b	c	c	c	a	Yes	Yes	Yes
195	Tarikere (Jodi)	606015	c	Yes	Yes	a	a	a	b	c	c	c	a	Yes	Yes	Yes
196	Nagathihalli	606016	c	Yes	Yes	b	Yes	a	b	c	c	c	a	Yes	Yes	Yes
197	Agasarahalli	606017	c	Yes	Yes	b	a	b	b	c	c	c	b	Yes	Yes	Yes
198	Ittigehalli	606018	c	Yes	Yes	a	Yes	a	b	c	c	c	a	Yes	Yes	Yes
199	Guddadaneralakere	606019	c	Yes	Yes	b	Yes	Yes	b	c	c	Yes	Yes	Yes	Yes	Yes
200	Kasappanahalli	606020	c	Yes	Yes	b	a	a	b	c	c	a	a	Yes	Yes	Yes
201	Laxmidevarahalli	606021	c	Yes	Yes	a	a	a	b	c	c	c	a	Yes	Yes	Yes
202	Chikkakarpuradakatte	606022				Un-inhabited										
203	Doddakarpuradakatte	606023	c	a	a	b	a	a	b	c	c	c	a	Yes	a	Yes
204	Giriyapura	606024	c	Yes	Yes	b	a	b	b	c	c	c	b	Yes	Yes	Yes
205	Rangenahalli	606025				Un-inhabited										
206	Kappanaikanahalli	606026	c	Yes	Yes	a	a	Yes	b	c	c	c	a	Yes	Yes	Yes
207	Balenahalli	606027	c	Yes	Yes	b	a	c	b	c	c	a	a	Yes	a	Yes

Village Directory
Land use(as in 2009)

Availability of electricity (Yes/No)				Land Use								
				Nearest Town	Area under different types of land use (in hectares rounded up to one decimal place)							
Power Supply for Domestic Use (ED)	Power Supply for Agricultural Use (EAG)	Power Supply for Commercial Use (EC)	Power Supply for All Uses (EA)	Name	Distance range code i.e. a for < 5 Kms, b for 5-10 Kms and c for 10+ kms .	Forests	Area under Non-agricultural Uses	Barren and Un-cultivable land	Permanent Pastures and Other Grazing Lands	Land Under Miscellaneous Tree Crops etc.	Culturable Waste Land	Location code no.
98	99	100	101	102	103	104	105	106	107	108	109	3
												Location Code:0075
No	No	No	Yes	HOSDURGA	c	0	46.5	52.4	30.2	0	2.1	606005
No	No	No	Yes	HOSDURGA	c	0	52.9	14.7	26.1	20.4	15.4	606006
Un-inhabited						0	0	0	0	0	0	606007
No	No	No	Yes	HOSDURGA	c	0	13.2	14.1	12.4	0	13.7	606008
No	No	No	Yes	HOSDURGA	c	0	11.1	11.2	12.6	0	12.1	606009
Un-inhabited						0	0	0	0	0	0	606010
No	No	No	Yes	HOSDURGA	c	0	3.1	3.2	11.6	0	0.2	606011
No	No	No	Yes	HOSDURGA	c	251.2	111.2	60.5	101.9	0	16.1	606012
No	No	No	Yes	HOSDURGA	c	0	5.5	4.2	60.4	0	0.5	606013
No	No	No	Yes	HOSDURGA	c	0	2.2	16.2	459.6	0	4.2	606014
No	No	No	Yes	HOSDURGA	c	0	7.8	65.3	308	0	0	606015
No	No	No	Yes	HOSDURGA	c	0	4.9	5.7	51.3	0	0	606016
No	No	No	Yes	HOSDURGA	c	0	2.9	17	4.9	0	0	606017
No	No	No	Yes	HOSDURGA	c	0	2.9	17.2	430.7	0	1179	606018
No	No	No	Yes	HOSDURGA	c	0	46.1	116.2	473.2	8.2	0	606019
No	No	No	Yes	HOSDURGA	c	422	0.3	6.7	98	0	0	606020
No	No	No	Yes	HOSDURGA	c	0	4.1	43.6	361.4	0	0	606021
Un-inhabited						0	0	0	0	0	0	606022
No	No	No	Yes	HOSDURGA	c	0	2.5	7.3	35.3	0.9	10.3	606023
No	No	No	Yes	HOSDURGA	c	0	2.2	7.1	0	11	0	606024
Un-inhabited						0	0	0	0	0	0	606025
No	No	No	Yes	HOSDURGA	c	177.3	21.4	20.4	203.2	0	6.1	606026
No	No	No	Yes	HOSDURGA	c	0	2.1	0	87.3	0	0	606027

			Land Use: Area under different types of land use (in hectares rounded up to one decimal place)					Area irrigated by source (in hectare).				
Sl.No	Name of the village	Location code no.	Fallow lands other than current fallows	Current Fallows	Net Area Sown	Total Irrigated Land Area	Total Un-irrigated Land Area	Canals (C)	Wells/Tube-wells(W/TW)	Tanks/Lakes(T/L)	Water Falls(WF)	Others(O)
1	2	3	110	111	112	113	114	115	116	117	118	119
Name of CD Block:-Hosdurga												
185	Menasinadu	606005	0	48	476.2	40	436.2	0	40	0	0	0
186	Ganjigere	606006	0	35	221.5	50	171.5	0	50	0	0	0
187	Niruvagal	606007	0	0	0	0	0	0	0	0	0	0
188	Karehalli	606008	0	32	280.1	25	255.1	0	25	0	0	0
189	Ajjikamasagara	606009	0	30	268.3	25	243.3	0	25	0	0	0
190	Dalavaihalli	606010	0	0	0	0	0	0	0	0	0	0
191	Thippenahalli	606011	0	20	171	20	151	0	20	0	0	0
192	Mathodu	606012	0	60.2	957.6	105.2	852.4	0	85	20.2	0	0
193	Arehalli	606013	0	10.2	124.3	12.1	112.2	0	12.1	0	0	0
194	Siddagondanahalli	606014	0	25.6	185	15	170	0	15	0	0	0
195	Tarikere (Jodi)	606015	0	25	508.3	30	478.3	0	30	0	0	0
196	Nagathihalli	606016	0	20	299.6	30	269.6	0	30	0	0	0
197	Agasarahalli	606017	0	0	154.2	25	129.2	0	25	0	0	0
198	Ittigehalli	606018	0	30	474.2	25	449.2	0	25	0	0	0
199	Guddadaneralakere	606019	0	30	611.4	25	586.4	0	25	0	0	0
200	Kasappanahalli	606020	0	20	174.9	10	164.9	0	10	0	0	0
201	Laxmidevarahalli	606021	0	20	141.7	25	116.7	0	25	0	0	0
202	Chikkakarpuradakatte	606022	0	0	0	0	0	0	0	0	0	0
203	Doddakarpuradakatte	606023	0	20	205.9	20	185.9	0	20	0	0	0
204	Giriyapura	606024	0	20	149.8	15	134.8	0	15	0	0	0
205	Rangenahalli	606025	0	0	0	0	0	0	0	0	0	0
206	Kappanaikanahalli	606026	0	28	371	24	347	0	24	0	0	0
207	Balenahalli	606027	0	0	76.4	12.1	64.3	0	12.1	0	0	0

Name of three most important commodities manufactured

First	Second	Third	Name of the village	Location code no.
120	121	122	2	3
				Location Code:0075
-	-	-	Menasinadu	865
-	-	-	Ganjigere	866
	Un-inhabited		Niruvagal	867
-	-	-	Karehalli	868
-	-	-	Ajjikamasagara	869
	Un-inhabited		Dalavaihalli	870
-	-	-	Thippenahalli	871
Jute Factory	-	-	Mathodu	872
-	-	-	Arehalli	873
-	-	-	Siddagondanahalli	874
-	-	-	Tarikere (Jodi)	875
-	-	-	Nagathihalli	876
-	-	-	Agasarahalli	877
-	-	-	Ittigehalli	878
Jute Factory	-	-	Guddadaneralakere	879
-	-	-	Kasappanahalli	880
-	-	-	Laxmidevarahalli	881
	Un-inhabited		Chikkakarpuradakatte	882
-	-	-	Doddakarpuradakatte	883
-	-	-	Giriyapura	884
	Un-inhabited		Rangenahalli	885
-	-	-	Kappanaikanahalli	886
-	-	-	Balenahalli	887

Sl.No	Name of the village	Location code no.	Total area of the village (in hectares rounded up to one decimal place)	Total population (2011 census)	Number of households (2011 census)	Number of educational amenities available. (If not available within the village , the distance range code viz; a for < 5 Kms, b for 5-10 Kms and c for 10+ kms of nearest place where facility is available is given).								
						Pre-Primary school (PP)	Primary school (P)	Middle school (M)	Secondary School (S)	Senior Secondary school (SS)	Degree college of arts science & commerce (ASC)	Engineering college(EC)	Medical college (MC)	Management institute (MI)
1	2	3	4	5	6	7	8	9	10	11	12	13	14	15
Name of CD Block:-Hosdurga														
208	Hottugondanahalli	606028	738.3	421	91	a	1	1	a	a	c	c	c	c
209	Chikkatekalavatti Kaval	606029	174.8	213	49	b	a	a	a	a	c	c	c	c
210	Kadlekamasagara	606030	142.2	4	1	b	a	a	a	a	c	c	c	c
211	Sirigondanahalli	606031	609.5	825	170	b	1	a	a	a	c	c	c	c
212	Doddathekalavatti	606032	1086.7	2436	545	b	1	1	1	1	c	c	c	c
213	Bukkasagara	606033	397.5	1150	268	b	1	1	1	a	c	c	c	c
214	Chikkathekalavatti	606034	641.8	1222	278	b	3	1	a	a	c	c	c	c
215	Kanchipura	606035	1401.9	3500	759	1	3	3	1	a	c	c	c	c
216	Kaggalakatte	606036	427.4	856	178	b	2	1	a	a	c	c	b	c
217	Kanubenahalli	606037	1102.4	437	87	b	1	a	a	a	c	c	b	c
218	Chikkabyladakere	606038	1301.4	2440	523	b	1	1	1	c	c	c	b	c
219	Kittadal	606039	487.9	1316	308	a	1	1	a	2	c	c	b	c
220	Gollarahalli	606040	154.2	0	0						Un-inhabited			
221	Mugilodu	606041	482.3	26	6	a	a	a	a	a	c	c	c	c
222	Naganaikanakatte	606042	574.6	707	159	a	a	a	a	a	c	c	b	c
223	Bydarahalli	606043	165.4	276	49	b	1	a	a	b	c	c	c	c
224	Doddabyladakere	606044	1594.2	1306	286	b	1	1	a	b	c	c	b	c
225	Jayasuvarnapura	606045	693	447	102	b	1	a	a	b	c	c	c	c
	Block Total		**133237.6**	**206746**	**46441**	**13**	**299**	**140**	**55**	**21**	**1**	**0**	**0**	**0**

Number of educational amenities available. (If not available within the village , the distance range code viz; a for < 5 Kms, b for 5-10 Kms and c for 10+ kms of nearest place where facility is available is given).					Number of Medical Amenities available. (If not available within the village , the distance range code viz; a for < 5 Kms, b for 5-10 Kms and c for 10+ kms of nearest place where facility is available is given).											
Polytechnic (Pt)	Vocational training school /TTI	Non-formal training centre (NFTC)	Special school for disabled (SSD)	Others (specify)	Community health centre (CHC)	Primary health centre (PHC)	Primary health sub centre (PHS)	Maternity and child welfare centre (MCW)	T.B. clinic (TBC)	Hospital-allopathic (HA)	Hospital-alternative medicine (HO)	Dispensary (D)	Veterinary hospital (VH)	Mobile health clinic(MHC)	Family welfare centre (FWC)	Location code no.
16	17	18	19	20	21	22	23	24	25	26	27	28	29	30	31	3
																Location Code:0075
c	c	c	c	c	c	c	a	c	c	c	b	c	a	c	a	606028
c	c	c	c	c	b	b	a	b	b	b	a	b	a	c	a	606029
c	c	c	c	c	b	b	a	b	b	b	a	b	a	c	a	606030
c	c	c	c	c	c	c	a	c	c	c	a	c	a	c	a	606031
c	c	c	c	c	c	c	1	c	c	c	c	1	1	c	1	606032
c	c	c	c	c	b	b	a	b	b	b	c	1	a	c	a	606033
c	c	c	c	c	b	b	a	b	b	b	a	b	a	c	a	606034
c	c	c	c	c	a	c	1	c	c	a	c	a	a	c	1	606035
c	c	c	c	c	a	a	a	a	a	a	c	c	a	c	a	606036
c	c	c	c	c	a	a	a	a	a	a	c	a	a	c	a	606037
c	c	c	c	c	b	b	1	b	b	c	c	c	b	c	1	606038
c	c	c	c	c	c	b	1	b	b	b	c	c	a	c	1	606039
				Un-inhabited												606040
c	c	c	c	c	a	a	a	a	a	a	b	a	b	c	a	606041
c	c	c	c	c	a	a	a	a	a	a	b	b	a	c	a	606042
c	c	c	c	c	b	b	b	b	b	c	c	c	b	c	b	606043
c	c	c	c	c	b	b	b	b	b	c	c	c	b	c	b	606044
c	c	c	c	c	b	b	b	b	b	c	c	c	b	c	b	606045
0	**3**	**1**	**0**	**0**	**1**	**10**	**41**	**10**	**10**	**0**	**0**	**7**	**24**	**0**	**41**	

Sl.No	Name of the village	Location code no.	Number of Non-Government Medical Amenities available.							Availability of drinking water - (Yes / No)			
			Charitable non Govt. hospital/Nursing home.	Medical practitioner with MBBS Degree	Medical practitioner with other degree	Medical practitioner with no degree	Traditional practitioner and faith healer .	Medicine Shop	Others	Tap water (Treated/Untreated)	Well water (Covered / Uncovered well)	Hand Pump	Tube wells / Bore well
1	2	3	32	33	34	35	36	37	38	39	40	41	42
Name of CD Block:-Hosdurga													
208	Hottugondanahalli	606028	0	0	0	0	0	0	0	Yes	No	Yes	Yes
209	Chikkatekalavatti Kaval	606029	0	0	0	0	0	0	0	No	No	No	No
210	Kadlekamasagara	606030	0	0	0	0	0	0	0	No	No	No	No
211	Sirigondanahalli	606031	0	0	0	0	0	0	0	Yes	No	Yes	Yes
212	Doddathekalavatti	606032	0	0	1	0	0	1	0	Yes	No	Yes	No
213	Bukkasagara	606033	0	0	0	0	0	0	0	Yes	No	Yes	Yes
214	Chikkathekalavatti	606034	0	0	1	0	0	0	0	Yes	No	Yes	Yes
215	Kanchipura	606035	0	1	0	0	0	0	0	Yes	Yes	Yes	Yes
216	Kaggalakatte	606036	0	0	0	0	0	0	0	Yes	No	Yes	No
217	Kanubenahalli	606037	0	0	0	0	0	0	0	Yes	No	Yes	Yes
218	Chikkabyladakere	606038	0	0	1	0	0	0	0	Yes	Yes	Yes	Yes
219	Kittadal	606039	0	0	0	0	0	0	0	Yes	No	Yes	Yes
220	Gollarahalli	606040						Un-inhabited					
221	Mugilodu	606041	0	0	0	0	0	0	0	No	Yes	Yes	Yes
222	Naganaikanakatte	606042	0	0	0	0	0	0	0	Yes	No	Yes	Yes
223	Bydarahalli	606043	0	0	0	0	0	0	0	Yes	No	Yes	Yes
224	Doddabyladakere	606044	0	0	1	0	0	0	0	Yes	Yes	Yes	Yes
225	Jayasuvarnapura	606045	0	0	0	0	0	0	0	Yes	Yes	Yes	Yes
	Block Total		**0**	**7**	**41**	**1**	**0**	**16**	**1**	**175**	**49**	**191**	**175**

Village Directory
Land use(as in 2009)

Availability of drinking water - (Yes / No)				Availability of toilet & others (Yes / No)				Communication and transport facilities (If amenities available code -Yes is given except for Village Pin Code ,If not available within the village , the distance range code viz; a for < 5 Kms, b for 5-10 Kms and c for 10+ kms of nearest place where facility is available is given).							
Spring	River / Canal	Tank / Pond / Lake	Others	Community toilet including bath.	Community toilet excluding bath.	Rural sanitary mart or sanitary hardware outlet available near the village.	Community bio- gas or recycle of waste for productive use.	Post office(PO)	Sub post office (SPO)	Post & Telegraph office (P&TO)	Village Pin Code	Telephones (Land lines)	Public call office (PCO)	Mobile phone coverage	Location code no.
43	44	45	46	47	48	49	50	51	52	53	54	55	56	57	3
															Location Code:0075
No	No	No	No	No	No	No	No	c	a	c	577533	Yes	a	Yes	606028
No	No	No	Yes	No	No	No	No	c	b	c	577533	a	a	Yes	606029
No	No	No	Yes	No	No	No	No	c	b	c	577533	a	a	Yes	606030
No	No	No	No	No	No	No	No	c	b	c	577533	Yes	Yes	Yes	606031
No	No	No	No	No	No	No	No	c	Yes	c	577533	Yes	Yes	Yes	606032
No	No	No	No	No	No	No	No	c	Yes	c	577533	Yes	a	Yes	606033
No	No	No	No	No	No	No	No	c	b	c	577533	Yes	a	Yes	606034
No	No	No	No	Yes	Yes	No	No	c	Yes	c	577533	Yes	Yes	Yes	606035
No	No	No	No	No	No	No	No	c	a	c	577533	Yes	a	Yes	606036
No	No	No	No	No	No	No	No	c	a	c	577527	Yes	a	Yes	606037
No	No	No	No	No	No	No	No	c	Yes	c	577533	Yes	Yes	Yes	606038
No	No	No	No	No	No	No	No	c	Yes	c	577533	Yes	Yes	Yes	606039
							Un-inhabited								606040
No	No	No	No	No	No	No	No	c	a	c	577533	a	a	Yes	606041
No	No	No	No	No	No	No	No	c	a	c	577533	Yes	Yes	Yes	606042
No	No	No	No	No	No	No	No	c	b	c	577533	Yes	Yes	Yes	606043
No	No	No	No	No	No	No	No	c	b	c	577533	Yes	Yes	Yes	606044
No	No	No	No	No	No	No	No	c	b	c	577533	Yes	Yes	Yes	606045
1	**1**	**8**	**11**	**1**	**4**	**1**	**0**	**5**	**46**	**9**	**201**	**173**	**131**	**201**	

Communication and transport facilities (If amenities available code - Yes is given except for Village Pin Code ,If not available within the village , the distance range code viz; a for < 5 Kms, b for 5-10 Kms and c for 10+ kms of nearest place where facility is available is given).

Sl.No	Name of the village	Location code no.	Internet cafes/ Common service centre (CSC)	Private courier facility	Bus service (Public & Private)	Railway stations	Auto/Modified Autos	Taxis and Vans	Tractors	Cycle-pulled rickshaws(Manual & Machine driven)	Carts driven by animals	Sea /River ferry service
1	2	3	58	59	60	61	62	63	64	65	66	67
Name of CD Block:-Hosdurga												
208	Hottugondanahalli	606028	c	c	a	c	b	Yes	c	c	b	c
209	Chikkatekalavatti Kaval	606029	c	c	a	c	b	c	c	c	b	c
210	Kadlekamasagara	606030	c	c	a	c	b	c	c	c	b	c
211	Sirigondanahalli	606031	c	c	a	c	b	c	c	c	b	c
212	Doddathekalavatti	606032	c	c	Yes	c	b	c	c	c	b	c
213	Bukkasagara	606033	c	c	Yes	c	b	c	Yes	c	b	c
214	Chikkathekalavatti	606034	c	c	Yes	c	b	c	c	c	b	c
215	Kanchipura	606035	c	c	Yes	c	Yes	c	c	c	b	c
216	Kaggalakatte	606036	c	c	a	c	b	c	c	c	b	c
217	Kanubenahalli	606037	c	c	a	c	b	c	c	c	b	c
218	Chikkabyladakere	606038	c	c	Yes	c	Yes	c	c	c	b	c
219	Kittadal	606039	c	c	Yes	c	b	c	c	c	b	c
220	Gollarahalli	606040					Un-inhabited					
221	Mugilodu	606041	c	c	a	c	a	c	c	c	b	c
222	Naganaikanakatte	606042	c	c	Yes	c	b	c	c	c	b	c
223	Bydarahalli	606043	c	c	a	c	Yes	c	Yes	c	Yes	c
224	Doddabyladakere	606044	c	c	Yes	c	Yes	c	c	c	b	c
225	Jayasuvarnapura	606045	c	c	Yes	c	Yes	c	c	c	b	c
	Block Total		**6**	**4**	**109**	**1**	**80**	**34**	**55**	**40**	**41**	**0**

Village Directory
Land use(as in 2009)

Village connected to highways,village roads, banks & credit societies (If amenities available code -Yes is given, If not available within the village , the distance range code viz; a for < 5 Kms, b for 5-10 Kms and c for 10+ kms of nearest place where facility is available is given).												Availability of miscellaneous facilities (If amenities available code -Yes is given, If not available within the village , the distance range code viz; a for < 5 Kms, b for 5-10 Kms and c for 10+ kms of nearest place where facility is available is given).				
Connected to national highway(NH)	Connected to state highway(SH)	Connected to major district road (MDR)	Connected to others district road	Pucca roads	Kutchcha roads	Water bounded macadam(WBM) roads	Navigable waterway (river/canal)(NW)	Footpaths (FP)	Commercial & Co-operative Banks	ATM	Agricultural Credit Societies	Self-Help Group (SHG)	Public distribution system (PDS) shop	Mandis / Regular market	Weekly Haat	Location code no.
68	69	70	71	72	73	74	75	76	77	78	79	80	81	82	83	3
																Location Code:0075
c	c	c	c	Yes	Yes	b	c	Yes	a	c	c	Yes	a	c	a	606028
c	c	c	c	a	Yes	b	c	Yes	a	c	c	a	b	c	b	606029
c	c	c	c	a	Yes	b	c	Yes	a	c	c	a	b	c	b	606030
c	c	c	c	Yes	Yes	b	c	Yes	a	c	c	Yes	a	c	b	606031
c	c	c	c	Yes	Yes	b	c	Yes	Yes	c	Yes	Yes	Yes	c	b	606032
c	c	c	c	Yes	Yes	b	b	Yes	a	c	c	Yes	Yes	c	b	606033
c	c	c	c	Yes	Yes	b	c	Yes	a	c	c	Yes	Yes	c	b	606034
c	c	Yes	Yes	Yes	Yes	b	Yes	Yes	Yes	c	c	Yes	Yes	b	Yes	606035
c	c	c	c	Yes	Yes	b	Yes	Yes	a	c	c	Yes	a	c	a	606036
c	c	c	c	Yes	Yes	b	b	Yes	a	c	c	Yes	a	c	a	606037
c	Yes	Yes	c	Yes	Yes	b	b	Yes	b	c	c	Yes	Yes	c	b	606038
c	c	Yes	Yes	Yes	Yes	b	c	Yes	Yes	c	c	Yes	Yes	c	a	606039
							Un-inhabited									606040
c	c	Yes	c	Yes	Yes	b	b	Yes	a	c	a	a	b	c	b	606041
c	c	c	c	a	Yes	b	c	Yes	a	c	c	Yes	b	c	a	606042
c	c	Yes	Yes	Yes	Yes	b	c	Yes	b	c	c	Yes	b	c	b	606043
c	Yes	c	c	Yes	Yes	b	c	Yes	b	c	c	Yes	Yes	c	b	606044
c	Yes	Yes	Yes	Yes	Yes	b	c	Yes	b	c	c	Yes	a	c	b	606045
0	**36**	**88**	**106**	**172**	**201**	**83**	**44**	**201**	**13**	**0**	**19**	**178**	**65**	**3**	**10**	

Availability of miscellaneous facilities (If amenities available code -Yes is given, If not available within the village , the distance range code viz; a for < 5 Kms, b for 5-10 Kms and c for 10+ kms of nearest place where facility is available is given).

Sl.No	Name of the village	Location code no.	Agricultural marketing society	Integrated Child Development Scheme (Nutritional Centres)	Anganwadi Centre (Nutritional Centres)	Others (Nutritional Centres)	ASHA (Accredited Social Health Activist)	Community centre with/without TV	Sports Field,	Sports Club / Recreation Centre	Cinema / Video Hall	Public Library	Public Reading Room	Newspaper Supply	Assembly Polling station	Birth & Death Registration Office
1	2	3	84	85	86	87	88	89	90	91	92	93	94	95	96	97
Name of CD Block:-Hosdurga																
208	Hottugondanahalli	606028	c	a	a	b	a	a	b	c	c	c	a	Yes	a	Yes
209	Chikkatekalavatti Kaval	606029	c	a	a	a	a	a	b	c	c	a	a	Yes	a	Yes
210	Kadlekamasagara	606030	c	a	a	a	a	a	b	c	c	a	a	a	a	Yes
211	Sirigondanahalli	606031	c	Yes	Yes	b	a	b	b	c	c	a	a	Yes	Yes	Yes
212	Doddathekalavatti	606032	c	Yes	Yes	b	Yes	Yes	b	c	c	Yes	Yes	Yes	Yes	Yes
213	Bukkasagara	606033	c	Yes	Yes	b	Yes	a	b	c	c	a	a	Yes	Yes	Yes
214	Chikkathekalavatti	606034	c	Yes	Yes	a	Yes	a	b	c	c	a	a	Yes	Yes	Yes
215	Kanchipura	606035	c	Yes	Yes	b	Yes	c	b	c	c	Yes	Yes	Yes	Yes	Yes
216	Kaggalakatte	606036	c	Yes	Yes	a	a	a	b	c	c	c	a	Yes	Yes	Yes
217	Kanubenahalli	606037	c	Yes	Yes	b	a	a	b	c	c	c	a	Yes	a	Yes
218	Chikkabyladakere	606038	c	Yes	Yes	a	Yes	c	b	c	c	Yes	Yes	Yes	Yes	Yes
219	Kittadal	606039	c	Yes	Yes	b	Yes	a	b	c	c	c	a	Yes	Yes	Yes
220	Gollarahalli	606040					Un-inhabited									
221	Mugilodu	606041	c	a	a	a	b	c	b	c	c	a	a	a	a	Yes
222	Naganaikanakatte	606042	c	Yes	Yes	b	a	a	b	c	c	c	a	Yes	Yes	Yes
223	Bydarahalli	606043	c	Yes	Yes	b	a	c	b	c	c	a	a	a	a	Yes
224	Doddabyladakere	606044	c	Yes	Yes	b	Yes	c	b	c	c	a	a	Yes	Yes	Yes
225	Jayasuvarnapura	606045	c	Yes	Yes	b	b	c	b	c	c	a	a	Yes	a	Yes
	Block Total		**0**	**178**	**178**	**3**	**77**	**16**	**4**	**2**	**1**	**37**	**38**	**174**	**139**	**201**

Village Directory
Land use(as in 2009)

Availability of electricity (Yes/No)				Land Use								
				Nearest Town	Area under different types of land use (in hectares rounded up to one decimal place)							
Power Supply for Domestic Use (ED)	Power Supply for Agricultural Use (EAG)	Power Supply for Commercial Use (EC)	Power Supply for All Uses (EA)	Name	Distance range code i.e. a for < 5 Kms, b for 5-10 Kms and c for 10+ kms .	Forests	Area under Non-agricultural Uses	Barren and Un-cultivable land	Permanent Pastures and Other Grazing Lands	Land Under Miscellaneous Tree Crops etc.	Culturable Waste Land	Location code no.
98	99	100	101	102	103	104	105	106	107	108	109	3
												Location Code:0075
No	No	No	Yes	HOSDURGA	c	188.3	21.4	20.3	103.2	0	6.1	606028
No	No	No	Yes	HOSDURGA	c	0	0	13.9	3.9	0	79.8	606029
No	No	No	No	HOSDURGA	c	0	29.4	7.4	0	0	1.3	606030
No	No	No	Yes	HOSDURGA	c	0	81.8	45.8	79.4	19.4	3.7	606031
No	No	No	Yes	HOSDURGA	c	0	154.6	43.2	68.2	42.2	1.2	606032
No	No	No	Yes	HOSDURGA	c	0	4.6	8.2	44.6	1.7	5.3	606033
No	No	No	Yes	HOSDURGA	c	0	3.4	30.5	78.6	85.2	4.5	606034
No	No	No	Yes	HOSDURGA	c	223	196.3	0	331.6	0	0	606035
No	No	No	Yes	HOSDURGA	c	0	45.3	8.5	90.1	0	32.2	606036
No	No	No	Yes	HOSDURGA	c	0	3.3	25.4	720.2	1.1	16.4	606037
No	No	No	Yes	HOSDURGA	c	199.7	28.5	0	561.5	0	0	606038
No	No	No	Yes	HOSDURGA	c	0	1.9	16.1	164	4.2	0	606039
Un-inhabited						0	0	0	0	0	0	606040
No	No	No	Yes	HOSDURGA	c	0	11.8	0	282.9	0	0	606041
No	No	No	Yes	HOSDURGA	c	212.1	3.3	36.6	59.2	1.1	0	606042
No	No	No	Yes	HOSDURGA	c	2.1	0	0	18.8	0	0	606043
No	No	No	Yes	HOSDURGA	c	415.2	76.2	6	440.2	12.2	0	606044
No	No	No	Yes	HOSDURGA	c	0	12.7	21.1	90.4	0	0	606045
0	**0**	**0**	**199**	**0**	**0**	**18070**	**5916.5**	**3129.2**	**19768.8**	**1444.1**	**2424.9**	

			Land Use					Area irrigated by source (in hectare).				
			Area under different types of land use (in hectares rounded up to one decimal place)									
Sl.No	Name of the village	Location code no.	Fallow lands other than current fallows	Current Fallows	Net Area Sown	Total Irrigated Land Area	Total Un-irrigated Land Area	Canals (C)	Wells/Tube-wells(W/TW)	Tanks/Lakes(T/L)	Water Falls(WF)	Others(O)
1	2	3	110	111	112	113	114	115	116	117	118	119
Name of CD Block:-Hosdurga												
208	Hottugondanahalli	606028	0	28	371	24	347	0	24	0	0	0
209	Chikkatekalavatti Kaval	606029	0	8	69.3	5	64.3	0	5	0	0	0
210	Kadlekamasagara	606030	0	8	96.1	3	93.1	0	3	0	0	0
211	Sirigondanahalli	606031	0	35	344.3	25	319.3	0	25	0	0	0
212	Doddathekalavatti	606032	0	30	747.2	25	722.2	0	25	0	0	0
213	Bukkasagara	606033	0	22	311.2	25	286.2	0	25	0	0	0
214	Chikkathekalavatti	606034	0	30	409.7	25	384.7	0	25	0	0	0
215	Kanchipura	606035	0	10.1	640.8	45.5	595.3	0	45.5	0	0	0
216	Kaggalakatte	606036	0	25	226.2	25	201.2	0	25	0	0	0
217	Kanubenahalli	606037	0	25	310.9	30	280.9	0	30	0	0	0
218	Chikkabyladakere	606038	0	12.1	499.6	72.8	426.8	0	72.8	0	0	0
219	Kittadal	606039	0	25	276.7	20	256.7	0	20	0	0	0
220	Gollarahalli	606040	0	0	0	0	0	0	0	0	0	0
221	Mugilodu	606041	0	0	187.6	24.8	162.7	0	24.8	0	0	0
222	Naganaikanakatte	606042	0	25	237.2	30	207.2	0	30	0	0	0
223	Bydarahalli	606043	0	0	144.5	16.1	128.4	0	16.1	0	0	0
224	Doddabyladakere	606044	0	0	644.4	108	536.4	0	108	0	0	0
225	Jayasuvarnapura	606045	0	0	568.8	94.5	474.3	0	94.5	0	0	0
	Block Total		**1698.9**	**3024.3**	**71326.1**	**9046.7**	**62279.1**	**0**	**8979.2**	**67.6**	**0**	

Village Directory
Land use(as in 2009)

Name of three most important commodities manufactured

First	Second	Third	Name of the village	Location code no.
120	121	122	2	3
				Location Code:0075
Bricks	-	-	Hottugondanahalli	888
-	-	-	Chikkatekalavatti Kaval	889
-	-	-	Kadlekamasagara	890
-	-	-	Sirigondanahalli	891
-	-	-	Doddathekalavatti	892
-	-	-	Bukkasagara	893
-	-	-	Chikkathekalavatti	894
-	-	-	Kanchipura	895
-	-	-	Kaggalakatte	896
-	-	-	Kanubenahalli	897
-	-	-	Chikkabyladakere	898
Jute Factory	-	-	Kittadal	899
	Un-inhabited		Gollarahalli	900
-	-	-	Mugilodu	901
-	-	-	Naganaikanakatte	902
-	-	-	Bydarahalli	903
-	-	-	Doddabyladakere	904
-	-	-	Jayasuvarnapura	905

Sl.No	Name of the village	Location code no.	Total area of the village (in hectares rounded up to one decimal place)	Total population (2011 census)	Number of households (2011 census)	Number of educational amenities available. (If not available within the village , the distance range code viz; a for < 5 Kms, b for 5-10 Kms and c for 10+ kms of nearest place where facility is available is given).								
						Pre-Primary school (PP)	Primary school (P)	Middle school (M)	Secondary School (S)	Senior Secondary school (SS)	Degree college of arts science & commerce (ASC)	Engineering college(EC)	Medical college (MC)	Management institute (MI)
1	2	3	4	5	6	7	8	9	10	11	12	13	14	15
Name of CD Block:-Hiriyur														
1	Chikkasiddavvanahalli	606046	1618.6	2325	496	3	3	2	1	b	c	c	c	c
2	Palavvanahalli	606047	1695.1	2565	588	2	3	2	1	b	c	c	c	c
3	Burujanaroppa	606048	1390.7	2486	582	1	1	1	1	b	c	c	a	c
4	Maradihalli	606049	1807.1	2330	540	1	2	1	1	b	c	c	a	c
5	Madakarinaikana Kote	606050	2780.4	1982	460	b	2	1	1	b	c	c	a	c
6	Sondekere	606051	1200.2	2320	514	a	1	1	1	b	c	c	a	c
7	Jodipura	606052	278	175	36	1	1	1	a	b	c	c	a	c
8	Ramajogihalli	606053	803.5	1001	236	a	1	1	a	b	c	c	a	c
9	Maddanakunte	606054	590.3	843	188	a	1	1	a	b	c	c	a	c
10	Gollahalli	606055	424.6	882	218	1	1	a	a	a	c	c	c	c
11	Khandikere	606056	1506.3	1854	399	a	1	1	a	a	c	c	c	c
12	Yaraballi	606057	1611.4	2227	488	a	3	1	1	2	c	c	c	c
13	Vaddikere	606058	1173.5	1334	316	b	1	1	a	b	c	c	c	c
14	Talavatti	606059	1841.1	1668	372	a	2	1	a	b	c	c	a	c
15	Aimangala	606060	1696.9	1766	418	2	1	1	1	1	c	c	c	c
16	Maradidevigere	606061	2300.8	2241	449	a	1	a	a	a	c	c	c	c
17	Yelakurnahalli	606062	792.7	465	85	1	1	b	b	c	c	c	c	c
18	Kumbarakatte	606063	35.3	153	26	a	a	b	b	b	c	c	c	c
19	Bharamapura	606064	2691.7	3713	795	3	4	2	1	b	c	c	c	c
20	Adiralu	606065	968	1218	273	a	2	b	a	b	c	c	a	c
21	Thadapinachinnammana Halli	606066	162.7	233	48	1	1	1	a	a	c	c	c	c
22	Guilalu	606067	1182.9	916	211	1	1	1	1	c	c	c	c	c
23	Giddaobanahalli	606068	332.8	470	125	1	1	1	a	c	c	c	c	c

Number of educational amenities available. (If not available within the village , the distance range code viz; a for < 5 Kms, b for 5-10 Kms and c for 10+ kms of nearest place where facility is available is given).

Number of Medical Amenities available. (If not available within the village , the distance range code viz; a for < 5 Kms, b for 5-10 Kms and c for 10+ kms of nearest place where facility is available is given).

Polytechnic (Pt)	Vocational training school /TTI	Non-formal training centre (NFTC)	Special school for disabled (SSD)	Others (specify)	Community health centre (CHC)	Primary health centre (PHC)	Primary health sub centre (PHS)	Maternity and child welfare centre (MCW)	T.B. clinic (TBC)	Hospital-allopathic (HA)	Hospital-alternative medicine (HO)	Dispensary (D)	Veterinary hospital (VH)	Mobile health clinic(MHC)	Family welfare centre (FWC)	Location code no.
16	17	18	19	20	21	22	23	24	25	26	27	28	29	30	31	3
																Location Code:0076
c	c	c	c	c	c	b	b	b	b	c	c	c	1	c	b	606046
c	c	c	c	c	c	b	1	b	b	c	c	c	b	c	1	606047
c	c	c	c	c	c	c	b	c	c	c	c	c	b	c	b	606048
c	c	c	c	b	1	a	1	a	a	c	c	c	b	c	1	606049
c	c	c	c	b	c	c	1	c	c	c	c	c	a	c	1	606050
c	c	c	c	b	c	c	b	c	c	c	c	1	c	c	b	606051
c	c	c	c	b	c	c	b	c	c	c	b	c	c	c	b	606052
c	c	c	c	b	c	b	b	b	b	c	c	c	b	c	b	606053
c	c	c	c	b	c	b	b	b	b	c	c	c	b	c	b	606054
c	c	c	c	b	c	a	a	a	a	c	c	c	b	c	a	606055
c	c	c	c	b	c	c	1	c	c	c	c	c	b	c	1	606056
c	c	c	c	b	c	1	1	1	1	c	c	c	1	c	1	606057
c	c	c	c	b	c	b	b	b	b	c	c	c	b	c	b	606058
c	c	c	c	b	b	a	a	a	a	c	c	c	a	c	a	606059
c	c	c	c	b	c	1	b	1	1	c	1	1	1	c	b	606060
c	c	c	c	b	c	a	a	a	a	c	c	c	a	c	a	606061
c	c	c	c	b	c	b	b	b	b	c	c	c	c	c	b	606062
c	c	c	c	b	b	b	b	b	b	c	c	b	b	c	b	606063
c	c	c	c	b	b	1	1	1	1	c	c	b	b	c	1	606064
c	c	c	c	b	b	b	a	b	b	c	c	c	a	c	a	606065
c	c	c	c	b	c	a	b	a	a	c	c	c	c	c	b	606066
c	c	c	c	b	c	1	1	1	1	c	c	c	a	c	1	606067
c	c	c	c	b	c	a	b	a	a	c	c	c	a	c	b	606068

			Number of Non-Government Medical Amenities available.							Availability of drinking water - (Yes / No)			
Sl.No	Name of the village	Location code no.	Charitable non Govt. hospital/Nursing home.	Medical practitioner with MBBS Degree	Medical practitioner with other degree	Medical practitioner with no degree	Traditional practitioner and faith healer .	Medicine Shop	Others	Tap water (Treated/Untreated)	Well water (Covered / Uncovered well)	Hand Pump	Tube wells / Bore well
1	2	3	32	33	34	35	36	37	38	39	40	41	42
Name of CD Block:-Hiriyur													
1	Chikkasiddavvanahalli	606046	0	0	0	0	0	0	0	Yes	No	Yes	Yes
2	Palavvanahalli	606047	0	0	0	0	0	0	0	Yes	No	Yes	Yes
3	Burujanaroppa	606048	0	0	1	0	0	0	0	Yes	No	Yes	Yes
4	Maradihalli	606049	0	0	0	0	0	0	0	Yes	No	Yes	Yes
5	Madakarinaikana Kote	606050	0	0	0	0	0	0	0	Yes	Yes	Yes	Yes
6	Sondekere	606051	0	0	0	0	0	0	0	Yes	Yes	Yes	Yes
7	Jodipura	606052	0	0	0	0	0	0	0	Yes	Yes	Yes	No
8	Ramajogihalli	606053	0	0	1	0	0	0	0	Yes	Yes	Yes	Yes
9	Maddanakunte	606054	0	0	0	0	0	0	0	Yes	Yes	Yes	Yes
10	Gollahalli	606055	0	0	0	0	0	0	0	Yes	Yes	Yes	Yes
11	Khandikere	606056	0	1	1	0	0	1	0	Yes	Yes	Yes	No
12	Yaraballi	606057	0	0	1	0	0	1	0	Yes	Yes	Yes	Yes
13	Vaddikere	606058	0	1	1	0	0	1	0	Yes	No	Yes	Yes
14	Talavatti	606059	0	0	1	0	0	0	0	Yes	No	Yes	Yes
15	Aimangala	606060	0	0	0	0	0	3	0	Yes	No	Yes	Yes
16	Maradidevigere	606061	0	0	1	0	0	0	0	Yes	No	Yes	Yes
17	Yelakurnahalli	606062	0	0	0	0	0	0	0	Yes	Yes	Yes	Yes
18	Kumbarakatte	606063	0	0	0	0	0	0	0	No	No	No	No
19	Bharamapura	606064	0	0	0	0	0	0	0	Yes	No	Yes	Yes
20	Adiralu	606065	0	0	1	0	0	0	0	Yes	No	Yes	Yes
21	Thadapinachinnammana Halli	606066	0	0	0	0	0	0	0	Yes	Yes	Yes	No
22	Guilalu	606067	0	0	0	0	0	0	0	Yes	Yes	Yes	No
23	Giddaobanahalli	606068	0	0	0	0	0	0	0	Yes	Yes	Yes	Yes

Village Directory
Land use(as in 2009)

Availability of drinking water - (Yes / No)				Availability of toilet & others (Yes / No)				Communication and transport facilities (If amenities available code -Yes is given except for Village Pin Code ,If not available within the village , the distance range code viz; a for < 5 Kms, b for 5-10 Kms and c for 10+ kms of nearest place where facility is available is given).							
Spring	River / Canal	Tank / Pond / Lake	Others	Community toilet including bath.	Community toilet excluding bath.	Rural sanitary mart or sanitary hardware outlet available near the village.	Community bio- gas or recycle of waste for productive use.	Post office(PO)	Sub post office (SPO)	Post & Telegraph office (P&TO)	Village Pin Code	Telephones (Land lines)	Public call office (PCO)	Mobile phone coverage	Location code no.
43	44	45	46	47	48	49	50	51	52	53	54	55	56	57	3
															Location Code:0076
No	No	No	No	No	No	No	No	b	a	b	577532	Yes	Yes	Yes	606046
No	No	No	No	No	No	No	No	b	Yes	b	577532	Yes	Yes	Yes	606047
No	No	No	No	No	No	No	No	b	Yes	c	577532	Yes	b	Yes	606048
No	No	No	No	No	No	No	No	Yes	b	Yes	577532	Yes	Yes	Yes	606049
No	No	No	No	No	No	No	No	a	Yes	a	577532	Yes	a	Yes	606050
No	No	Yes	No	No	Yes	No	No	c	Yes	c	577532	Yes	b	Yes	606051
No	No	No	No	No	No	No	No	c	b	c	577532	Yes	b	Yes	606052
No	No	Yes	No	No	No	No	No	c	b	c	577532	a	b	Yes	606053
Yes	No	No	No	No	No	No	No	a	a	a	577532	Yes	b	Yes	606054
No	No	No	No	No	No	No	No	a	a	a	577545	b	b	Yes	606055
No	No	Yes	No	No	No	No	No	a	a	c	577545	Yes	b	Yes	606056
No	No	No	No	No	No	No	No	Yes	b	Yes	577545	Yes	b	Yes	606057
Yes	No	No	No	No	No	No	No	a	a	a	577532	Yes	a	Yes	606058
No	No	No	No	No	No	No	No	a	Yes	c	577558	Yes	b	Yes	606059
No	No	No	No	No	No	No	No	Yes	a	c	577558	b	b	Yes	606060
No	No	No	No	No	No	No	No	a	a	a	577558	Yes	b	Yes	606061
No	No	Yes	No	No	No	No	No	c	b	c	577558	Yes	Yes	Yes	606062
No	No	Yes	No	No	No	No	No	c	b	c	577558	a	a	Yes	606063
No	No	Yes	No	No	No	No	No	c	Yes	c	577558	Yes	Yes	Yes	606064
No	No	No	No	No	Yes	No	No	c	b	c	577558	Yes	Yes	Yes	606065
No	No	No	No	No	No	No	No	a	b	c	577558	Yes	Yes	Yes	606066
No	No	No	No	No	No	No	No	b	Yes	c	577558	Yes	Yes	Yes	606067
No	No	No	No	No	No	No	No	a	b	c	577558	Yes	Yes	Yes	606068

Communication and transport facilities (If amenities available code - Yes is given except for Village Pin Code ,If not available within the village , the distance range code viz; a for < 5 Kms, b for 5-10 Kms and c for 10+ kms of nearest place where facility is available is given).

Sl.No	Name of the village	Location code no.	Internet cafes/ Common service centre (CSC)	Private courier facility	Bus service (Public & Private)	Railway stations	Auto/Modified Autos	Taxis and Vans	Tractors	Cycle-pulled rickshaws(Manual & Machine driven)	Carts driven by animals	Sea /River ferry service
1	2	3	58	59	60	61	62	63	64	65	66	67
Name of CD Block:-Hiriyur												
1	Chikkasiddavvanahalli	606046	c	c	Yes	c	Yes	Yes	Yes	Yes	Yes	c
2	Palavvanahalli	606047	c	c	Yes	c	Yes	Yes	Yes	Yes	Yes	c
3	Burujanaroppa	606048	c	c	Yes	c	Yes	Yes	Yes	Yes	Yes	c
4	Maradihalli	606049	c	c	Yes	c	Yes	Yes	Yes	c	Yes	c
5	Madakarinaikana Kote	606050	c	c	Yes	c	b	c	c	c	Yes	c
6	Sondekere	606051	c	c	Yes	c	b	c	Yes	c	Yes	c
7	Jodipura	606052	c	c	Yes	c	b	c	Yes	c	Yes	c
8	Ramajogihalli	606053	c	c	Yes	c	Yes	c	Yes	c	b	c
9	Maddanakunte	606054	c	c	Yes	c	b	c	c	Yes	b	c
10	Gollahalli	606055	c	c	b	c	Yes	c	Yes	c	Yes	c
11	Khandikere	606056	c	c	Yes	c	Yes	c	c	c	Yes	c
12	Yaraballi	606057	c	c	Yes	c	Yes	c	Yes	c	Yes	c
13	Vaddikere	606058	c	c	Yes	c	Yes	Yes	c	c	Yes	c
14	Talavatti	606059	c	c	Yes	c	Yes	Yes	Yes	Yes	Yes	c
15	Aimangala	606060	c	c	Yes	c	Yes	c	Yes	c	b	c
16	Maradidevigere	606061	c	c	Yes	c	b	c	c	c	b	c
17	Yelakurnahalli	606062	c	c	b	c	Yes	c	Yes	Yes	Yes	c
18	Kumbarakatte	606063	c	c	b	c	a	c	a	c	a	c
19	Bharamapura	606064	c	c	Yes	c	Yes	Yes	Yes	Yes	Yes	c
20	Adiralu	606065	c	c	Yes	c	b	Yes	Yes	c	Yes	c
21	Thadapinachinnammana Halli	606066	c	c	Yes	c	b	c	c	c	Yes	c
22	Guilalu	606067	c	c	Yes	c	Yes	c	Yes	c	Yes	c
23	Giddaobanahalli	606068	c	c	Yes	c	c	c	Yes	c	b	c

Village Directory
Land use(as in 2009)

Village connected to highways,village roads, banks & credit societies (If amenities available code -Yes is given, If not available within the village , the distance range code viz; a for < 5 Kms, b for 5-10 Kms and c for 10+ kms of nearest place where facility is available is given).												Availability of miscellaneous facilities (If amenities available code -Yes is given, If not available within the village , the distance range code viz; a for < 5 Kms, b for 5-10 Kms and c for 10+ kms of nearest place where facility is available is given).				
Connected to national highway(NH)	Connected to state highway(SH)	Connected to major district road (MDR)	Connected to others district road	Pucca roads	Kutchcha roads	Water bounded macadam(WBM) roads	Navigable waterway (river/canal)(NW)	Footpaths (FP)	Commercial & Co-operative Banks	ATM	Agricultural Credit Societies	Self-Help Group (SHG)	Public distribution system (PDS) shop	Mandis / Regular market	Weekly Haat	Location code no.
68	69	70	71	72	73	74	75	76	77	78	79	80	81	82	83	3
																Location Code:0076
a	c	Yes	Yes	Yes	Yes	b	Yes	Yes	b	c	c	Yes	Yes	c		b 606046
Yes	c	Yes	Yes	Yes	Yes	b	c	Yes	b	c	Yes	Yes	Yes	c		b 606047
Yes	c	c	c	Yes	Yes	b	c	Yes	b	c	b	Yes	Yes	c		b 606048
a	c	Yes	c	Yes	Yes	Yes	c	Yes	Yes	c	Yes	Yes	Yes	c		b 606049
b	c	Yes	Yes	Yes	Yes	Yes	Yes	Yes	b	c	Yes	Yes	Yes	c		b 606050
c	c	c	c	a	Yes	b	c	Yes	c	c	b	Yes	Yes	c		b 606051
c	c	c	c	a	Yes	a	c	Yes	b	c	b	a	b	c		b 606052
c	c	c	c	a	Yes	b	c	Yes	c	c	b	Yes	b	c		b 606053
c	c	Yes	Yes	Yes	Yes	Yes	c	Yes	b	c	c	Yes	b	c		b 606054
c	Yes	Yes	Yes	Yes	Yes	Yes	c	Yes	a	c	a	Yes	a	c		a 606055
c	c	Yes	c	Yes	Yes	Yes	Yes	Yes	a	c	c	Yes	Yes	c		a 606056
b	Yes	Yes	Yes	Yes	Yes	Yes	c	Yes	Yes	c	Yes	Yes	Yes	c		Yes 606057
b	c	Yes	Yes	Yes	Yes	Yes	c	Yes	b	c	b	Yes	Yes	c		b 606058
a	c	c	c	a	Yes	b	Yes	Yes	a	c	b	Yes	Yes	c		b 606059
Yes	c	Yes	Yes	Yes	Yes	b	Yes	Yes	Yes	c	Yes	Yes	Yes	c		b 606060
a	c	c	c	Yes	Yes	b	Yes	Yes	a	c	a	Yes	Yes	c		b 606061
b	c	Yes	Yes	Yes	Yes	Yes	c	Yes	c	c	c	Yes	b	c		b 606062
b	c	Yes	Yes	Yes	Yes	Yes	c	Yes	b	c	b	a	b	c		b 606063
a	c	Yes	Yes	Yes	Yes	Yes	c	Yes	b	c	b	Yes	Yes	c		Yes 606064
b	c	c	c	a	Yes	b	c	Yes	c	c	c	Yes	Yes	c		b 606065
Yes	c	Yes	Yes	Yes	Yes	a	b	Yes	a	c	a	Yes	b	c		a 606066
Yes	c	Yes	Yes	Yes	Yes	b	c	Yes	a	a	Yes	Yes	b	c		a 606067
Yes	c	Yes	Yes	Yes	Yes	b	c	Yes	b	c	a	Yes	b	c		b 606068

Availability of miscellaneous facilities (If amenities available code -Yes is given, If not available within the village , the distance range code viz; a for < 5 Kms, b for 5-10 Kms and c for 10+ kms of nearest place where facility is available is given).

Sl.No	Name of the village	Location code no.	Agricultural marketing society	Integrated Child Development Scheme (Nutritional Centres)	Anganwadi Centre (Nutritional Centres)	Others (Nutritional Centres)	ASHA (Accredited Social Health Activist)	Community centre with/without TV	Sports Field,	Sports Club / Recreation Centre	Cinema / Video Hall	Public Library	Public Reading Room	Newspaper Supply	Assembly Polling station	Birth & Death Registration Office
1	2	3	84	85	86	87	88	89	90	91	92	93	94	95	96	97
Name of CD Block:-Hiriyur																
1	Chikkasiddavvanahalli	606046	c	Yes	Yes	b	Yes	b	b	c	c	a	a	Yes	Yes	Yes
2	Palavvanahalli	606047	c	Yes	Yes	Yes	Yes	Yes	b	c	c	b	b	Yes	Yes	Yes
3	Burujanaroppa	606048	c	Yes	Yes	b	Yes	a	b	c	c	Yes	Yes	Yes	Yes	Yes
4	Maradihalli	606049	c	Yes	Yes	b	Yes	Yes	b	c	c	Yes	Yes	Yes	Yes	Yes
5	Madakarinaikana Kote	606050	c	Yes	Yes	b	Yes	a	b	c	c	Yes	Yes	Yes	Yes	Yes
6	Sondekere	606051	c	Yes	Yes	b	Yes	c	b	c	c	c	c	Yes	Yes	Yes
7	Jodipura	606052	b	Yes	Yes	b	a	c	b	c	c	c	c	a	b	Yes
8	Ramajogihalli	606053	c	Yes	Yes	Yes	Yes	c	b	c	c	Yes	Yes	Yes	Yes	Yes
9	Maddanakunte	606054	c	Yes	Yes	b	a	c	a	a	c	a	a	Yes	Yes	Yes
10	Gollahalli	606055	c	Yes	Yes	b	a	b	a	c	c	a	a	Yes	Yes	Yes
11	Khandikere	606056	c	Yes	Yes	b	Yes	b	a	c	c	a	a	Yes	Yes	Yes
12	Yaraballi	606057	c	Yes	Yes	Yes	Yes	Yes	a	a	c	Yes	Yes	Yes	Yes	Yes
13	Vaddikere	606058	c	Yes	Yes	b	Yes	a	b	c	c	a	a	Yes	Yes	Yes
14	Talavatti	606059	c	Yes	Yes	b	Yes	c	b	c	c	a	a	Yes	Yes	Yes
15	Aimangala	606060	c	Yes	Yes	b	Yes	c	b	c	c	Yes	Yes	Yes	Yes	Yes
16	Maradidevigere	606061	c	Yes	Yes	b	Yes	c	b	c	c	c	c	Yes	Yes	Yes
17	Yelakurnahalli	606062	c	Yes	Yes	b	a	c	b	b	c	c	c	Yes	a	Yes
18	Kumbarakatte	606063	c	a	a	b	a	c	b	c	c	c	c	a	a	Yes
19	Bharamapura	606064	c	Yes	Yes	b	Yes	c	Yes	c	c	c	c	Yes	Yes	Yes
20	Adiralu	606065	c	Yes	Yes	b	Yes	c	b	c	c	a	a	Yes	Yes	Yes
21	Thadapinachinnammana Halli	606066	c	Yes	Yes	b	a	c	b	c	c	c	c	a	a	Yes
22	Guilalu	606067	c	Yes	Yes	Yes	a	b	a	a	c	c	c	Yes	Yes	Yes
23	Giddaobanahalli	606068	c	Yes	Yes	Yes	a	a	b	c	c	c	c	Yes	a	Yes

Village Directory
Land use(as in 2009)

Availability of electricity (Yes/No)				Land Use								
				Nearest Town	Area under different types of land use (in hectares rounded up to one decimal place)							
Power Supply for Domestic Use (ED)	Power Supply for Agricultural Use (EAG)	Power Supply for Commercial Use (EC)	Power Supply for All Uses (EA)	Name	Distance range code i.e. a for < 5 Kms, b for 5-10 Kms and c for 10+ kms .	Forests	Area under Non-agricultural Uses	Barren and Un-cultivable land	Permanent Pastures and Other Grazing Lands	Land Under Miscellaneous Tree Crops etc.	Culturable Waste Land	Location code no.
98	99	100	101	102	103	104	105	106	107	108	109	3
												Location Code:0076
No	No	No	Yes	CHITRADURGA	c	360.6	80.6	20.8	45.4	0	21.6	606046
No	No	No	Yes	CHITRADURGA	c	0	31.5	278.8	80.3	0	47.6	606047
No	No	No	Yes	CHITRADURGA	c	0	33.2	0	69.6	0	36.4	606048
No	No	No	Yes	CHITRADURGA	c	0	30.8	0	46.9	0	96.7	606049
No	No	No	Yes	HIRIYUR	c	0	27.9	126.4	67.2	0	48.2	606050
No	No	No	Yes	CHITRADURGA	c	0	36.4	0	83.3	0	29.4	606051
No	No	No	Yes	CHALLAKERE	c	0	5.3	0	9.3	0	6.9	606052
No	No	No	Yes	HIRIYUR	c	0	16.6	0	0	0	23.7	606053
No	No	No	Yes	HIRIYUR	c	0	2.8	0	55.7	0	6.9	606054
No	No	No	Yes	HIRIYUR	c	0	10.5	0	19.1	0	6.5	606055
No	No	No	Yes	HIRIYUR	c	0	9.3	45.9	22.7	0	23.9	606056
No	No	No	Yes	HIRIYUR	c	0	29.1	0	57.8	0	31.6	606057
No	No	No	Yes	HIRIYUR	c	0	4.8	0	26.7	0	20.8	606058
No	No	No	Yes	HIRIYUR	c	0	15	0	21.4	24.3	19.8	606059
No	No	No	Yes	HIRIYUR	c	0	31.2	0	69.3	0	26.7	606060
No	No	No	Yes	HIRIYUR	c	0	34	0	76.9	0	182.6	606061
No	No	No	Yes	HIRIYUR	c	468.3	3	15.9	108.2	0	3	606062
No	No	No	Yes	HIRIYUR	c	0	35.3	0	0	0	0	606063
No	No	No	Yes	HIRIYUR	c	0	22.8	115.6	489	0	193.9	606064
No	No	No	Yes	HIRIYUR	c	0	13.2	14.6	27.6	0	80.9	606065
No	No	No	Yes	HIRIYUR	c	0	4.9	0	0	6.6	4.1	606066
No	No	No	Yes	HIRIYUR	c	0	24.6	0	2.7	18.8	20.6	606067
No	No	No	Yes	HIRIYUR	c	0	11.2	0	2.2	12.4	14.3	606068

Sl.No	Name of the village	Location code no.	Land Use: Area under different types of land use (in hectares rounded up to one decimal place)					Area irrigated by source (in hectare).				
			Fallow lands other than current fallows	Current Fallows	Net Area Sown	Total Irrigated Land Area	Total Un-irrigated Land Area	Canals (C)	Wells/Tube-wells(W/TW)	Tanks/Lakes(T/L)	Water Falls(WF)	Others(O)
1	2	3	110	111	112	113	114	115	116	117	118	119
Name of CD Block:-Hiriyur												
1	Chikkasiddavvanahalli	606046	83	117.8	888.9	291.8	597.1	0	291.8	0	0	0
2	Palavvanahalli	606047	47.2	50.9	1158.8	336.3	822.5	0	336.3	0	0	0
3	Burujanaroppa	606048	0	239.7	1011.8	206.4	805.4	0	206.4	0	0	0
4	Maradihalli	606049	244.6	100.1	1288	202.4	1085.6	0	202.4	0	0	0
5	Madakarinaikana Kote	606050	0	212.6	2298.1	712.2	1585.9	0	712.2	0	0	0
6	Sondekere	606051	0	121.4	929.6	121.4	808.2	0	121.4	0	0	0
7	Jodipura	606052	0	54.6	202	56.2	145.8	0	56.2	0	0	0
8	Ramajogihalli	606053	0	96.7	666.6	364.2	302.4	0	364.2	0	0	0
9	Maddanakunte	606054	0	41.6	483.3	110.2	373.1	0	110.2	0	0	0
10	Gollahalli	606055	0	64.8	323.7	80.9	242.8	0	80.9	0	0	0
11	Khandikere	606056	0	150	1254.6	182.9	1071.6	0	182.9	0	0	0
12	Yaraballi	606057	0	299.1	1193.9	202.4	991.5	0	202.4	0	0	0
13	Vaddikere	606058	0	129.6	991.5	60.7	930.8	0	60.7	0	0	0
14	Talavatti	606059	0	287	1473.6	252.3	1221.2	0	252.3	0	0	0
15	Aimangala	606060	0	383.9	1185.8	396.6	789.2	0	396.6	0	0	0
16	Maradidevigere	606061	174.8	82.6	1749.9	518.4	1231.4	0	518.4	0	0	0
17	Yelakurnahalli	606062	17.4	13.8	163.2	0.9	162.3	0	0	0.9	0	0
18	Kumbarakatte	606063	0	0	0	0	0	0	0	0	0	0
19	Bharamapura	606064	56.6	137.5	1676.3	156.2	1520	0	46.2	110.1	0	0
20	Adiralu	606065	40.5	32.4	758.8	291.4	467.4	0	291.4	0	0	0
21	Thadapinachinnam mana Halli	606066	6.2	20.4	120.6	23.5	97.1	0	23.5	0	0	0
22	Guilalu	606067	41	43.2	1032.1	250.1	782	0	250.1	0	0	0
23	Giddaobanahalli	606068	11.6	0	281	131	150	0	131	0	0	0

Name of three most important commodities manufactured

First	Second	Third	Name of the village	Location code no.
120	121	122	2	3
				Location Code:0076
-	-	-	Chikkasiddavvanahalli	906
-	-	-	Palavvanahalli	907
-	-	-	Burujanaroppa	908
-	-	-	Maradihalli	909
-	-	-	Madakarinaikana Kote	910
-	-	-	Sondekere	911
-	-	-	Jodipura	912
-	-	-	Ramajogihalli	913
-	-	-	Maddanakunte	914
-	-	-	Gollahalli	915
-	-	-	Khandikere	916
-	-	-	Yaraballi	917
-	-	-	Vaddikere	918
-	-	-	Talavatti	919
-	-	-	Aimangala	920
-	-	-	Maradidevigere	921
-	-	-	Yelakurnahalli	922
-	-	-	Kumbarakatte	923
-	-	-	Bharamapura	924
-	-	-	Adiralu	925
-	-	-	Thadapinachinnammana Halli	926
-	-	-	Guilalu	927
-	-	-	Giddaobanahalli	928

Sl.No	Name of the village	Location code no.	Total area of the village (in hectares rounded up to one decimal place)	Total population (2011 census)	Number of households (2011 census)	Number of educational amenities available. (If not available within the village , the distance range code viz; a for < 5 Kms, b for 5-10 Kms and c for 10+ kms of nearest place where facility is available is given).								
						Pre-Primary school (PP)	Primary school (P)	Middle school (M)	Secondary School (S)	Senior Secondary school (SS)	Degree college of arts science & commerce (ASC)	Engineering college(EC)	Medical college (MC)	Management institute (MI)
1	2	3	4	5	6	7	8	9	10	11	12	13	14	15
Name of CD Block:-Hiriyur														
24	Kurudugirenahalli	606069	482	0	0	Un-inhabited								
25	Mallappanahalli	606070	569	1210	281	a	1	1	a	b	b	c	c	c
26	Salabommanahalli	606071	763.1	405	88	b	1	a	b	b	c	c	c	c
27	Kalavibagi	606072	878	1089	249	a	1	1	a	a	c	c	c	c
28	Golagondanahalli	606073	274.5	689	136	a	1	1	a	b	b	c	c	c
29	Harthikote	606074	3103	3462	734	3	6	2	1	a	c	c	c	c
30	Kariobenahalli	606075	949.2	644	134	1	1	1	a	b	b	c	c	c
31	Metikurke	606076	1810.8	1976	460	2	1	1	1	b	b	c	c	c
32	Tavandi	606077	1444.6	921	221	2	2	1	c	c	c	c	b	c
33	Sooragondanahalli	606078	1901.1	2571	514	c	3	2	c	c	c	c	c	c
34	Hulithotlu	606079	1132.7	1402	332	1	2	1	1	c	c	c	a	c
35	Goguddu	606080	972.9	392	92	1	1	a	c	b	c	c	c	c
36	Gownahalli	606081	1034.5	1612	351	2	2	1	b	c	c	c	b	c
37	Gudihalli	606082	1290.4	607	140	1	1	1	b	c	c	c	c	c
38	Beerenahalli	606083	1343.2	1941	427	1	4	1	1	b	b	c	c	c
39	Yaradakatte	606084	585.4	911	208	1	1	a	a	b	b	c	c	c
40	Gannayakanahalli	606085	763.5	1238	295	1	1	1	1	b	b	c	c	c
41	Balenahalli	606086	856.4	1053	222	1	1	1	a	b	b	c	c	c
42	Hemadala	606087	1884.1	2849	639	3	4	2	1	b	b	c	c	c
43	Gudunurhalli	606088	804.5	133	32	a	1	a	a	a	c	c	c	c
44	Rangenahalli	606089	880.1	2420	569	1	2	1	1	1	c	c	b	c
45	Shidlaiahnakote	606090	1028.4	881	203	a	1	1	a	a	c	c	c	c
46	Sangenahalli	606091	261.2	481	100	b	1	1	b	b	c	c	c	c

Number of educational amenities available. (If not available within the village , the distance range code viz; a for < 5 Kms, b for 5-10 Kms and c for 10+ kms of nearest place where facility is available is given).					Number of Medical Amenities available. (If not available within the village , the distance range code viz; a for < 5 Kms, b for 5-10 Kms and c for 10+ kms of nearest place where facility is available is given).											
Polytechnic (Pt)	Vocational training school /TTI	Non-formal training centre (NFTC)	Special school for disabled (SSD)	Others (specify)	Community health centre (CHC)	Primary health centre (PHC)	Primary health sub centre (PHS)	Maternity and child welfare centre (MCW)	T.B. clinic (TBC)	Hospital-allopathic (HA)	Hospital-alternative medicine (HO)	Dispensary (D)	Veterinary hospital (VH)	Mobile health clinic(MHC)	Family welfare centre (FWC)	Location code no.
16	17	18	19	20	21	22	23	24	25	26	27	28	29	30	31	3
																Location Code:0076
					Un-inhabited											606069
c	b	b	c	b	b	1	b	1	1	b	b	b	1	b	b	606070
c	c	c	c	b	b	b	b	b	b	c	c	c	b	c	b	606071
c	c	c	c	b	c	c	b	c	c	c	c	a	a	c	b	606072
c	b	b	c	b	b	a	b	a	a	b	b	b	a	b	b	606073
c	c	c	c	b	c	c	1	c	c	c	c	c	a	c	1	606074
c	b	b	b	b	b	b	b	b	b	b	b	b	b	b	b	606075
c	b	b	b	b	b	c	1	c	c	b	b	b	a	c	1	606076
c	c	c	b	b	c	c	b	c	c	c	c	c	a	c	b	606077
c	c	c	c	b	c	c	b	c	c	c	c	c	1	c	b	606078
c	c	c	c	b	c	b	b	b	b	b	c	c	a	c	b	606079
c	c	c	c	b	c	c	b	c	c	c	c	c	c	c	b	606080
c	c	c	c	b	c	c	b	c	c	c	c	c	b	c	b	606081
c	c	c	c	b	c	c	b	c	c	c	c	c	b	c	b	606082
c	b	b	c	b	b	b	1	b	b	b	c	b	b	b	1	606083
c	b	b	c	b	b	c	b	c	c	b	c	b	b	c	b	606084
c	1	b	c	b	b	b	1	b	b	b	b	b	b	b	1	606085
c	b	b	c	b	b	b	b	b	b	b	b	b	b	c	b	606086
c	b	b	c	b	b	b	1	b	b	b	b	b	b	c	1	606087
c	c	c	c	b	c	a	a	a	a	c	c	c	a	c	a	606088
c	c	c	c	b	c	1	1	1	1	c	c	c	1	c	1	606089
c	c	c	c	b	c	a	a	a	a	c	c	c	a	c	a	606090
c	c	c	c	b	c	a	a	a	a	c	c	c	b	c	a	606091

			Number of Non-Government Medical Amenities available.							Availability of drinking water - (Yes / No)			
Sl.No	Name of the village	Location code no.	Charitable non Govt. hospital/Nursing home.	Medical practitioner with MBBS Degree	Medical practitioner with other degree	Medical practitioner with no degree	Traditional practitioner and faith healer .	Medicine Shop	Others	Tap water (Treated/Untreated)	Well water (Covered / Uncovered well)	Hand Pump	Tube wells / Bore well
1	2	3	32	33	34	35	36	37	38	39	40	41	42
Name of CD Block:-Hiriyur													
24	Kurudugirenahalli	606069						Un-inhabited					
25	Mallappanahalli	606070	0	0	0	0	0	0	0	Yes	No	Yes	Yes
26	Salabommanahalli	606071	0	0	0	0	0	0	0	Yes	Yes	Yes	No
27	Kalavibagi	606072	0	1	1	0	0	1	0	Yes	No	Yes	Yes
28	Golagondanahalli	606073	0	0	0	0	0	0	0	Yes	No	Yes	Yes
29	Harthikote	606074	0	0	0	0	0	0	0	Yes	Yes	Yes	Yes
30	Kariobenahalli	606075	0	0	0	0	0	0	0	Yes	No	Yes	Yes
31	Metikurke	606076	0	0	0	0	0	0	0	Yes	No	Yes	Yes
32	Tavandi	606077	0	0	0	0	0	0	0	Yes	No	Yes	No
33	Sooragondanahalli	606078	0	0	0	0	0	0	0	Yes	No	Yes	No
34	Hulithotlu	606079	0	0	0	1	1	0	0	Yes	Yes	Yes	Yes
35	Goguddu	606080	0	0	0	0	0	0	0	Yes	Yes	Yes	Yes
36	Gownahalli	606081	0	0	1	0	0	0	0	Yes	Yes	Yes	Yes
37	Gudihalli	606082	0	0	0	0	0	0	0	Yes	Yes	Yes	Yes
38	Beerenahalli	606083	0	0	0	0	0	0	0	Yes	No	Yes	No
39	Yaradakatte	606084	0	0	0	0	0	0	0	No	Yes	Yes	Yes
40	Gannayakanahalli	606085	0	0	0	0	0	0	0	Yes	No	Yes	No
41	Balenahalli	606086	0	0	1	0	0	0	0	Yes	Yes	Yes	Yes
42	Hemadala	606087	0	0	0	0	0	0	0	Yes	Yes	Yes	Yes
43	Gudunurhalli	606088	0	0	0	0	0	0	0	Yes	Yes	Yes	Yes
44	Rangenahalli	606089	0	0	0	1	0	0	0	Yes	Yes	Yes	Yes
45	Shidlaiahnakote	606090	0	0	0	0	0	0	0	Yes	Yes	Yes	Yes
46	Sangenahalli	606091	0	0	0	0	0	0	0	Yes	No	Yes	Yes

Village Directory
Land use(as in 2009)

Availability of drinking water - (Yes / No)				Availability of toilet & others (Yes / No)				Communication and transport facilities (If amenities available code -Yes is given except for Village Pin Code ,If not available within the village , the distance range code viz; a for < 5 Kms, b for 5-10 Kms and c for 10+ kms of nearest place where facility is available is given).							
Spring	River / Canal	Tank / Pond / Lake	Others	Community toilet including bath.	Community toilet excluding bath.	Rural sanitary mart or sanitary hardware outlet available near the village.	Community bio- gas or recycle of waste for productive use.	Post office(PO)	Sub post office (SPO)	Post & Telegraph office (P&TO)	Village Pin Code	Telephones (Land lines)	Public call office (PCO)	Mobile phone coverage	Location code no.
43	44	45	46	47	48	49	50	51	52	53	54	55	56	57	3
															Location Code:0076
							Un-inhabited								606069
No	No	Yes	No	No	No	No	No	b	Yes	b	577545	Yes	Yes	Yes	606070
No	No	No	No	No	No	No	No	a	a	c	577545	Yes	b	Yes	606071
No	No	No	No	No	No	No	No	a	a	a	577545	Yes	a	Yes	606072
No	No	No	No	No	No	No	No	b	b	b	577545	Yes	Yes	Yes	606073
No	No	Yes	No	No	No	No	No	c	Yes	c	577545	Yes	Yes	Yes	606074
No	No	No	No	No	No	No	No	a	b	b	577599	Yes	Yes	Yes	606075
No	No	Yes	No	No	No	No	No	b	Yes	b	577599	Yes	b	Yes	606076
No	No	No	No	No	No	No	No	a	b	c	577558	Yes	Yes	Yes	606077
No	No	No	No	No	No	No	No	b	Yes	c	577558	Yes	Yes	Yes	606078
No	No	No	No	No	Yes	No	No	c	Yes	c	577558	Yes	Yes	Yes	606079
No	No	No	No	No	No	No	No	c	a	c	577558	Yes	Yes	Yes	606080
No	No	Yes	No	No	No	No	No	c	Yes	c	577599	Yes	Yes	Yes	606081
No	No	Yes	No	No	No	No	No	c	a	c	577599	Yes	Yes	Yes	606082
No	No	No	No	No	No	No	No	b	Yes	b	577599	Yes	b	Yes	606083
No	No	Yes	No	No	No	No	No	a	b	b	577599	Yes	b	Yes	606084
No	No	No	No	No	No	No	No	b	Yes	b	577599	Yes	Yes	Yes	606085
No	No	No	No	No	No	No	No	b	a	b	577545	Yes	Yes	Yes	606086
No	Yes	Yes	No	No	No	No	No	b	Yes	b	577545	Yes	Yes	Yes	606087
No	No	No	No	No	No	No	No	a	a	c	577545	Yes	Yes	Yes	606088
No	No	No	No	No	No	No	No	b	Yes	c	577545	Yes	Yes	Yes	606089
No	No	No	No	No	No	No	No	b	Yes	c	577545	Yes	Yes	Yes	606090
No	Yes	No	No	No	No	No	No	c	a	c	577545	a	a	Yes	606091

Communication and transport facilities (If amenities available code - Yes is given except for Village Pin Code ,If not available within the village , the distance range code viz; a for < 5 Kms, b for 5-10 Kms and c for 10+ kms of nearest place where facility is available is given).

Sl.No	Name of the village	Location code no.	Internet cafes/ Common service centre (CSC)	Private courier facility	Bus service (Public & Private)	Railway stations	Auto/Modified Autos	Taxis and Vans	Tractors	Cycle-pulled rickshaws(Manual & Machine driven)	Carts driven by animals	Sea /River ferry service
1	2	3	58	59	60	61	62	63	64	65	66	67
Name of CD Block:-Hiriyur												
24	Kurudugirenahalli	606069					Un-inhabited					
25	Mallappanahalli	606070	b	b	Yes	b	b	b	b	b	b	c
26	Salabommanahalli	606071	c	c	Yes	c	b	c	c	c	b	c
27	Kalavibagi	606072	c	c	Yes	c	Yes	c	c	c	Yes	c
28	Golagondanahalli	606073	b	b	b	c	Yes	b	Yes	b	b	c
29	Harthikote	606074	c	c	Yes	c	Yes	c	Yes	c	b	c
30	Kariobenahalli	606075	b	b	b	c	Yes	b	Yes	b	Yes	c
31	Metikurke	606076	b	b	Yes	c	Yes	Yes	Yes	b	b	c
32	Tavandi	606077	c	c	Yes	c	Yes	c	Yes	c	Yes	c
33	Sooragondanahalli	606078	c	c	Yes	c	Yes	c	Yes	c	Yes	c
34	Hulithotlu	606079	c	c	Yes	c	Yes	Yes	Yes	c	Yes	c
35	Goguddu	606080	c	c	a	c	b	c	Yes	Yes	b	c
36	Gownahalli	606081	c	c	Yes	c	b	Yes	Yes	Yes	b	c
37	Gudihalli	606082	c	c	Yes	c	b	Yes	Yes	Yes	b	c
38	Beerenahalli	606083	b	b	Yes	b	Yes	b	Yes	b	Yes	c
39	Yaradakatte	606084	b	b	Yes	c	Yes	Yes	Yes	b	b	c
40	Gannayakanahalli	606085	b	b	Yes	c	Yes	b	Yes	b	Yes	c
41	Balenahalli	606086	b	b	Yes	c	b	b	Yes	Yes	b	c
42	Hemadala	606087	b	b	Yes	c	Yes	b	Yes	Yes	b	c
43	Gudunurhalli	606088	c	c	a	c	b	c	c	c	b	c
44	Rangenahalli	606089	c	c	Yes	c	b	c	c	c	b	c
45	Shidlaiahnakote	606090	c	c	Yes	c	b	c	c	c	b	c
46	Sangenahalli	606091	c	c	a	c	b	c	c	c	b	c

Village Directory
Land use(as in 2009)

Village connected to highways,village roads, banks & credit societies (If amenities available code -Yes is given, If not available within the village , the distance range code viz; a for < 5 Kms, b for 5-10 Kms and c for 10+ kms of nearest place where facility is available is given).												Availability of miscellaneous facilities (If amenities available code -Yes is given, If not available within the village , the distance range code viz; a for < 5 Kms, b for 5-10 Kms and c for 10+ kms of nearest place where facility is available is given).				
Connected to national highway(NH)	Connected to state highway(SH)	Connected to major district road (MDR)	Connected to others district road	Pucca roads	Kutchcha roads	Water bounded macadam(WBM) roads	Navigable waterway (river/canal)(NW)	Footpaths (FP)	Commercial & Co-operative Banks	ATM	Agricultural Credit Societies	Self-Help Group (SHG)	Public distribution system (PDS) shop	Mandis / Regular market	Weekly Haat	Location code no.
68	69	70	71	72	73	74	75	76	77	78	79	80	81	82	83	3
																Location Code:0076
							Un-inhabited									606069
a	b	b	b	Yes	Yes	Yes	c	Yes	b	b	b	Yes	Yes	b	b	606070
a	c	Yes	c	Yes	Yes	Yes	c	Yes	b	c	c	Yes	b	c	b	606071
b	c	c	c	Yes	Yes	Yes	c	Yes	a	c	a	Yes	a	c	a	606072
b	b	b	b	Yes	Yes	Yes	c	Yes	b	b	b	Yes	b	b	b	606073
b	Yes	Yes	Yes	Yes	Yes	b	c	Yes	c	c	c	Yes	Yes	c	a	606074
a	b	b	b	Yes	Yes	a	c	Yes	a	b	a	Yes	b	b	b	606075
Yes	b	Yes	Yes	Yes	Yes	b	c	Yes	Yes	b	b	Yes	Yes	b	b	606076
a	c	c	c	Yes	Yes	b	Yes	Yes	c	c	c	Yes	a	c	b	606077
a	c	c	c	Yes	Yes	b	Yes	Yes	c	c	b	Yes	Yes	c	b	606078
a	c	c	c	a	Yes	b	c	Yes	c	c	b	Yes	Yes	c	b	606079
b	c	c	c	Yes	Yes	b	c	Yes	c	c	c	Yes	b	c	b	606080
b	c	c	c	Yes	Yes	b	c	Yes	c	c	b	Yes	Yes	c	b	606081
c	c	c	c	Yes	Yes	b	c	Yes	c	c	c	Yes	b	c	b	606082
b	Yes	b	b	Yes	Yes	b	c	Yes	b	b	Yes	Yes	Yes	b	b	606083
Yes	Yes	Yes	Yes	Yes	Yes	b	c	Yes	Yes	b	b	Yes	b	b	b	606084
a	b	b	b	Yes	Yes	b	c	Yes	a	b	a	Yes	Yes	b	b	606085
b	Yes	b	b	Yes	Yes	b	c	Yes	b	b	b	Yes	b	b	b	606086
b	b	b	b	Yes	Yes	b	c	Yes	b	b	b	Yes	Yes	b	b	606087
c	c	Yes	Yes	Yes	Yes	Yes	Yes	Yes	c	c	a	Yes	b	c	b	606088
c	c	Yes	Yes	Yes	Yes	Yes	c	Yes	c	c	Yes	Yes	Yes	c	b	606089
c	c	Yes	Yes	Yes	Yes	Yes	c	Yes	c	c	a	Yes	b	c	b	606090
c	c	c	c	Yes	Yes	Yes	Yes	Yes	b	c	b	Yes	a	c	b	606091

Availability of miscellaneous facilities (If amenities available code -Yes is given, If not available within the village , the distance range code viz; a for < 5 Kms, b for 5-10 Kms and c for 10+ kms of nearest place where facility is available is given).

Sl.No	Name of the village	Location code no.	Agricultural marketing society	Integrated Child Development Scheme (Nutritional Centres)	Anganwadi Centre (Nutritional Centres)	Others (Nutritional Centres)	ASHA (Accredited Social Health Activist)	Community centre with/without TV	Sports Field,	Sports Club / Recreation Centre	Cinema / Video Hall	Public Library	Public Reading Room	Newspaper Supply	Assembly Polling station	Birth & Death Registration Office
1	2	3	84	85	86	87	88	89	90	91	92	93	94	95	96	97
Name of CD Block:-Hiriyur																
24	Kurudugirenahalli	606069	Un-inhabited													
25	Mallappanahalli	606070	b	Yes	Yes	Yes	Yes	b	b	c	b	Yes	Yes	Yes	Yes	Yes
26	Salabommanahalli	606071	c	a	a	a	a	b	b	c	c	b	b	b	a	Yes
27	Kalavibagi	606072	c	Yes	Yes	b	Yes	Yes	a	c	c	b	b	Yes	Yes	Yes
28	Golagondanahalli	606073	b	Yes	Yes	b	a	a	b	b	b	b	b	Yes	Yes	Yes
29	Harthikote	606074	c	Yes	Yes	c	Yes	a	b	c	c	Yes	Yes	Yes	Yes	Yes
30	Kariobenahalli	606075	b	Yes	Yes	b	b	Yes	b	c	b	a	a	Yes	Yes	Yes
31	Metikurke	606076	b	Yes	Yes	b	Yes	b	b	b	b	Yes	Yes	Yes	Yes	Yes
32	Tavandi	606077	c	Yes	Yes	c	b	c	b	c	c	c	c	Yes	Yes	Yes
33	Sooragondanahalli	606078	c	Yes	Yes	c	Yes	b	b	c	c	Yes	Yes	Yes	Yes	Yes
34	Hulithotlu	606079	c	Yes	Yes	b	Yes	c	b	c	c	a	a	Yes	Yes	Yes
35	Goguddu	606080	c	Yes	Yes	b	b	c	b	c	c	c	c	Yes	a	Yes
36	Gownahalli	606081	c	Yes	Yes	b	Yes	c	b	c	c	c	c	Yes	Yes	Yes
37	Gudihalli	606082	c	Yes	Yes	b	b	c	b	c	c	c	c	Yes	Yes	Yes
38	Beerenahalli	606083	b	Yes	Yes	b	Yes	b	b	b	b	Yes	Yes	Yes	Yes	Yes
39	Yaradakatte	606084	b	Yes	Yes	b	b	b	b	b	b	b	b	Yes	Yes	Yes
40	Gannayakanahalli	606085	b	Yes	Yes	b	Yes	b	b	b	b	Yes	Yes	Yes	Yes	Yes
41	Balenahalli	606086	b	Yes	Yes	b	Yes	b	b	b	b	b	b	Yes	Yes	Yes
42	Hemadala	606087	b	Yes	Yes	b	Yes	Yes	b	b	b	b	b	Yes	Yes	Yes
43	Gudunurhalli	606088	c	Yes	Yes	b	a	a	b	c	c	a	a	a	a	Yes
44	Rangenahalli	606089	c	Yes	Yes	b	Yes	Yes	b	c	c	Yes	Yes	Yes	Yes	Yes
45	Shidlaiahnakote	606090	c	Yes	Yes	b	a	a	b	c	c	a	a	Yes	Yes	Yes
46	Sangenahalli	606091	c	Yes	Yes	b	a	a	b	c	b	a	a	Yes	a	Yes

Village Directory
Land use(as in 2009)

Availability of electricity (Yes/No)				Land Use								
				Nearest Town	Area under different types of land use (in hectares rounded up to one decimal place)							
Power Supply for Domestic Use (ED)	Power Supply for Agricultural Use (EAG)	Power Supply for Commercial Use (EC)	Power Supply for All Uses (EA)	Name	Distance range code i.e. a for < 5 Kms, b for 5-10 Kms and c for 10+ kms .	Forests	Area under Non-agricultural Uses	Barren and Un-cultivable land	Permanent Pastures and Other Grazing Lands	Land Under Miscellaneous Tree Crops etc.	Culturable Waste Land	Location code no.
98	99	100	101	102	103	104	105	106	107	108	109	3
												Location Code:0076
	Un-inhabited					0	0	0	0	0	0	606069
No	No	No	Yes	HIRIYUR	b	0	79.7	10.2	0	0	0	606070
No	No	No	Yes	HIRIYUR	c	0	60.7	0	39.7	0	8.9	606071
No	No	No	Yes	HIRIYUR	c	0	10.5	0	28.6	0	13.8	606072
No	No	No	Yes	HIRIYUR	b	0	11	10	49.2	0	20.2	606073
No	No	No	Yes	HIRIYUR	c	0	45.7	29.6	530.3	0	85.8	606074
No	No	No	Yes	HIRIYUR	b	0	22.7	0	0	0	0	606075
No	No	No	Yes	HIRIYUR	b	0	62.3	42.7	16.6	226	0	606076
No	No	No	Yes	HIRIYUR	c	0	14.1	19.4	0	0	16.5	606077
No	No	No	Yes	HIRIYUR	c	0	181.7	213.7	0	0	223.2	606078
No	No	No	Yes	HIRIYUR	c	50.6	7.8	22.3	178.6	0	121.4	606079
No	No	No	Yes	HIRIYUR	c	0	23.2	13.9	476.5	0	0	606080
No	No	No	Yes	HIRIYUR	c	235.2	22.8	143	72.5	0	0	606081
No	No	No	Yes	HIRIYUR	c	0	18.8	43.2	479.8	0	0	606082
No	No	No	Yes	HIRIYUR	b	0	15.8	0	65.2	0	194.7	606083
No	No	No	Yes	HIRIYUR	b	0	10.4	8.3	0	13.3	33.1	606084
No	No	No	Yes	HIRIYUR	b	0	41.3	32.4	0	0	0	606085
No	No	No	Yes	HIRIYUR	b	0	21.6	11.9	41.4	0	8.6	606086
No	No	No	Yes	HIRIYUR	b	0	92.5	34.9	143.8	0	64.7	606087
No	No	No	Yes	HIRIYUR	c	0	25.3	45.6	15.7	0	33.2	606088
No	No	No	Yes	HIRIYUR	c	0	8.4	14.2	19.6	0	32.3	606089
No	No	No	Yes	HIRIYUR	c	0	23.2	23.2	9	0	20	606090
No	No	No	Yes	HIRIYUR	c	0	3.6	0	28.8	0	34.5	606091

Sl.No	Name of the village	Location code no.	Land Use: Area under different types of land use (in hectares rounded up to one decimal place)					Area irrigated by source (in hectare).				
			Fallow lands other than current fallows	Current Fallows	Net Area Sown	Total Irrigated Land Area	Total Un-irrigated Land Area	Canals (C)	Wells/Tube-wells(W/TW)	Tanks/Lakes(T/L)	Water Falls(WF)	Others(O)
1	2	3	110	111	112	113	114	115	116	117	118	119
Name of CD Block:-Hiriyur												
24	Kurudugirenahalli	606069	0	0	0	0	0	0	0	0	0	0
25	Mallappanahalli	606070	20.2	12.1	446.7	18.2	428.5	0	18.2	0	0	0
26	Salabommanahalli	606071	0	13.3	640.5	66.4	574.2	0	66.4	0	0	0
27	Kalavibagi	606072	0	96.7	728.5	117.4	611.1	0	117.4	0	0	0
28	Golagondanahalli	606073	4	8.1	172	8.9	163.2	0	8.9	0	0	0
29	Harthikote	606074	54.4	329.2	2028	145	1883	0	86	58.9	0	0
30	Kariobenahalli	606075	22.8	77.8	825.9	75.5	750.4	0	75.5	0	0	0
31	Metikurke	606076	0	486.5	976.7	102.4	874.3	0	102.4	0	0	0
32	Tavandi	606077	14.3	4.1	1376.2	134.7	1241.5	0	134.7	0	0	0
33	Sooragondanahalli	606078	75.1	116.2	1091.2	126.9	964.3	0	126.9	0	0	0
34	Hulithotlu	606079	84.2	42.9	625	182.1	442.9	0	182.1	0	0	0
35	Goguddu	606080	30.4	75.7	353.3	126.7	226.7	0	126.7	0	0	0
36	Gownahalli	606081	26.3	25.8	508.8	297.1	211.7	0	297.1	0	0	0
37	Gudihalli	606082	97.1	150.6	501	262.2	238.8	0	262.2	0	0	0
38	Beerenahalli	606083	188.2	236.6	642.8	102	540.8	0	102	0	0	0
39	Yaradakatte	606084	0	0	520.3	60.2	460.2	0	60.2	0	0	0
40	Gannayakanahalli	606085	17.4	46.6	625.9	19.9	606	0	19.9	0	0	0
41	Balenahalli	606086	2.6	12.3	758.1	56.8	701.3	0	56.8	0	0	0
42	Hemadala	606087	44.4	251.5	1252.2	258.8	993.4	157.3	60.8	40.6	0	0
43	Gudunurhalli	606088	27.1	10.1	647.6	64.1	583.5	0	64.1	0	0	0
44	Rangenahalli	606089	10.7	36.8	758.1	124.7	633.4	124.7	0	0	0	0
45	Shidlaiahnakote	606090	22.7	57.2	873	99.7	773.3	99.7	0	0	0	0
46	Sangenahalli	606091	26.3	18.5	149.5	51.1	98.4	0	51.1	0	0	0

Village Directory
Land use(as in 2009)

Name of three most important commodities manufactured

First	Second	Third	Name of the village	Location code no.
120	121	122	2	3
				Location Code:0076
	Un-inhabited		Kurudugirenahalli	929
-	-	-	Mallappanahalli	930
-	-	-	Salabommanahalli	931
-	-	-	Kalavibagi	932
-	-	-	Golagondanahalli	933
-	-	-	Harthikote	934
-	-	-	Kariobenahalli	935
-	-	-	Metikurke	936
-	-	-	Tavandi	937
-	-	-	Sooragondanahalli	938
-	-	-	Hulithotlu	939
-	-	-	Goguddu	940
-	-	-	Gownahalli	941
-	-	-	Gudihalli	942
-	-	-	Beerenahalli	943
-	-	-	Yaradakatte	944
-	-	-	Gannayakanahalli	945
-	-	-	Balenahalli	946
-	-	-	Hemadala	947
-	-	-	Gudunurhalli	948
-	-	-	Rangenahalli	949
-	-	-	Shidlaiahnakote	950
-	-	-	Sangenahalli	951

Amenities and

Sl.No	Name of the village	Location code no.	Total area of the village (in hectares rounded up to one decimal place)	Total population (2011 census)	Number of households (2011 census)	Number of educational amenities available. (If not available within the village , the distance range code viz; a for < 5 Kms, b for 5-10 Kms and c for 10+ kms of nearest place where facility is available is given).								
						Pre-Primary school (PP)	Primary school (P)	Middle school (M)	Secondary School (S)	Senior Secondary school (SS)	Degree college of arts science & commerce (ASC)	Engineering college(EC)	Medical college (MC)	Management institute (MI)
1	2	3	4	5	6	7	8	9	10	11	12	13	14	15
Name of CD Block:-Hiriyur														
47	Bidarakere	606092	689.1	1084	249	1	2	1	a	a	c	c	c	c
48	Bhagavathikere	606093	219.2	0	0						Un-inhabited			
49	Upparahalli	606094	381.8	843	178	1	2	a	a	b	c	c	c	c
50	Ambalagere	606095	1049	1508	346	b	3	2	1	b	c	c	c	c
51	Toreobenahalli	606096	410	345	83	1	1	a	b	b	c	c	c	c
52	Abbinahole	606097	1447.9	1509	347	b	2	2	a	a	c	c	c	c
53	Yelagondanahalli	606098	265.7	222	38	b	1	1	b	b	c	c	c	c
54	Gulya	606099	518.8	1517	337	a	2	1	a	a	c	c	b	c
55	Hosahalli	606100	465.4	610	118	1	1	1	c	c	c	c	c	c
56	Salhunse	606101	491.5	294	64	a	1	a	c	c	c	c	c	c
57	Sugur	606102	1158.8	1409	288	b	1	1	1	c	c	c	c	c
58	Kanajanahalli	606103	5469.5	7518	1605	1	8	5	1	b	c	c	b	c
59	Hosakere	606104	795.6	1603	349	1	2	1	c	b	c	c	b	c
60	Khandenahalli	606105	2058	3345	771	1	4	3	1	b	c	c	b	c
61	Halagaladdi	606106	1745.9	2367	562	b	2	2	b	a	c	c	b	c
62	Parasuramadevarakote	606107	587.1	1106	252	1	1	1	a	a	c	c	c	c
63	Amanitalav	606108	518.2	0	0						Un-inhabited			
64	Shravanagere	606109	884.9	2497	523	1	1	1	a	a	c	c	c	c
65	Hariyabbe	606110	1284	3974	875	1	3	1	1	2	c	c	c	c
66	Mungasavalli	606111	843	1161	225	b	2	1	a	a	c	c	c	c
67	Gollahalli	606112	699.1	588	106	b	1	1	a	a	c	c	c	c
68	Chillahalli	606113	485.2	1446	324	a	1	1	a	a	c	c	c	c
69	Eswaragere	606114	879.5	1799	384	1	2	1	a	a	c	c	c	c

Number of educational amenities available. (If not available within the village , the distance range code viz; a for < 5 Kms, b for 5-10 Kms and c for 10+ kms of nearest place where facility is available is given).

Number of Medical Amenities available. (If not available within the village , the distance range code viz; a for < 5 Kms, b for 5-10 Kms and c for 10+ kms of nearest place where facility is available is given).

Polytechnic (Pt)	Vocational training school /TTI	Non-formal training centre (NFTC)	Special school for disabled (SSD)	Others (specify)	Community health centre (CHC)	Primary health centre (PHC)	Primary health sub centre (PHS)	Maternity and child welfare centre (MCW)	T.B. clinic (TBC)	Hospital-allopathic (HA)	Hospital-alternative medicine (HO)	Dispensary (D)	Veterinary hospital (VH)	Mobile health clinic(MHC)	Family welfare centre (FWC)	Location code no.
16	17	18	19	20	21	22	23	24	25	26	27	28	29	30	31	3
																Location Code:0076
c	c	c	c	b	c	a	a	a	a	c	c	c	a	c	a	606092
					Un-inhabited											606093
c	c	c	c	b	c	b	b	b	b	c	c	c	b	c	b	606094
c	c	c	c	b	c	b	b	b	b	c	c	c	b	c	b	606095
c	c	c	c	b	a	a	b	a	a	c	c	c	a	b	b	606096
c	c	c	c	b	c	1	1	1	1	c	c	c	a	c	1	606097
c	c	c	c	b	b	a	a	a	a	c	c	c	b	c	a	606098
c	c	c	c	b	b	a	a	a	a	c	c	c	a	c	a	606099
c	c	c	c	b	c	c	a	c	c	c	c	c	c	c	a	606100
c	c	c	c	b	c	b	a	b	b	c	c	c	c	c	a	606101
c	c	c	c	b	b	b	b	b	b	c	c	c	b	c	b	606102
c	c	c	c	b	c	c	1	c	c	c	c	1	1	c	1	606103
c	c	c	c	b	b	b	a	b	b	b	b	b	b	c	a	606104
c	c	c	c	b	b	1	a	1	1	c	c	c	a	c	a	606105
c	c	c	c	b	b	a	a	a	a	c	c	b	b	c	a	606106
c	c	c	c	b	a	b	a	b	b	c	c	c	b	c	a	606107
					Un-inhabited											606108
c	c	c	c	b	a	a	1	a	a	c	c	a	c	c	1	606109
c	c	c	c	b	b	1	b	1	1	c	c	c	1	c	b	606110
c	c	c	c	b	b	a	a	a	a	c	c	c	a	c	a	606111
c	c	c	c	b	b	a	a	a	a	c	c	c	a	c	a	606112
c	c	c	c	b	b	a	a	a	a	c	c	c	a	c	a	606113
c	c	c	c	b	c	c	a	c	c	c	c	c	1	c	a	606114

Sl.No	Name of the village	Location code no.	Number of Non-Government Medical Amenities available.							Availability of drinking water - (Yes / No)			
			Charitable non Govt. hospital/Nursing home.	Medical practitioner with MBBS Degree	Medical practitioner with other degree	Medical practitioner with no degree	Traditional practitioner and faith healer .	Medicine Shop	Others	Tap water (Treated/Untreated)	Well water (Covered / Uncovered well)	Hand Pump	Tube wells / Bore well
1	2	3	32	33	34	35	36	37	38	39	40	41	42
Name of CD Block:-Hiriyur													
47	Bidarakere	606092	0	0	1	0	0	0	0	Yes	No	Yes	Yes
48	Bhagavathikere	606093						Un-inhabited					
49	Upparahalli	606094	0	0	0	0	0	0	0	Yes	No	Yes	Yes
50	Ambalagere	606095	0	0	0	1	0	0	0	Yes	No	Yes	Yes
51	Toreobenahalli	606096	0	0	0	0	0	0	0	Yes	No	Yes	No
52	Abbinahole	606097	0	0	0	0	0	0	0	Yes	No	Yes	Yes
53	Yelagondanahalli	606098	0	0	0	0	0	0	0	Yes	No	Yes	Yes
54	Gulya	606099	0	0	1	0	0	0	0	Yes	No	Yes	Yes
55	Hosahalli	606100	0	0	0	0	0	0	0	Yes	No	Yes	Yes
56	Salhunse	606101	0	0	0	0	0	0	0	Yes	No	Yes	Yes
57	Sugur	606102	0	0	1	0	0	0	0	Yes	Yes	Yes	Yes
58	Kanajanahalli	606103	0	0	0	0	0	0	0	Yes	Yes	Yes	Yes
59	Hosakere	606104	0	0	1	0	0	0	0	Yes	Yes	Yes	Yes
60	Khandenahalli	606105	0	0	0	0	0	0	0	Yes	No	Yes	Yes
61	Halagaladdi	606106	0	0	1	0	0	0	0	Yes	Yes	Yes	Yes
62	Parasuramadevarakote	606107	0	0	1	0	0	0	0	Yes	Yes	Yes	Yes
63	Amanitalav	606108						Un-inhabited					
64	Shravanagere	606109	0	0	0	0	0	0	0	Yes	No	Yes	Yes
65	Hariyabbe	606110	0	0	0	2	0	2	0	Yes	Yes	Yes	Yes
66	Mungasavalli	606111	0	0	1	0	0	0	0	Yes	No	Yes	Yes
67	Gollahalli	606112	0	0	0	0	0	0	0	Yes	No	Yes	Yes
68	Chillahalli	606113	0	0	1	0	0	0	0	Yes	No	Yes	Yes
69	Eswaragere	606114	0	0	0	0	0	0	0	Yes	No	Yes	Yes

Village Directory
Land use(as in 2009)

Availability of drinking water - (Yes / No)				Availability of toilet & others (Yes / No)				Communication and transport facilities (If amenities available code -Yes is given except for Village Pin Code ,If not available within the village , the distance range code viz; a for < 5 Kms, b for 5-10 Kms and c for 10+ kms of nearest place where facility is available is given).							
Spring	River / Canal	Tank / Pond / Lake	Others	Community toilet including bath.	Community toilet excluding bath.	Rural sanitary mart or sanitary hardware outlet available near the village.	Community bio- gas or recycle of waste for productive use.	Post office(PO)	Sub post office (SPO)	Post & Telegraph office (P&TO)	Village Pin Code	Telephones (Land lines)	Public call office (PCO)	Mobile phone coverage	Location code no.
43	44	45	46	47	48	49	50	51	52	53	54	55	56	57	3
															Location Code:0076
No	Yes	No	No	No	No	No	No	c	a	c	577545	Yes	Yes	Yes	606092
							Un-inhabited								606093
No	No	No	No	No	No	No	No	c	a	c	577545	Yes	Yes	Yes	606094
No	No	No	No	No	No	No	No	c	Yes	c	577545	Yes	Yes	Yes	606095
No	Yes	No	No	No	No	No	No	a	b	c	577546	Yes	a	Yes	606096
No	No	No	No	No	No	No	No	b	Yes	c	577546	Yes	Yes	Yes	606097
No	No	No	No	No	No	No	No	a	a	c	577546	a	a	Yes	606098
No	No	No	No	No	No	No	No	a	a	c	577546	Yes	Yes	Yes	606099
No	No	No	No	No	No	No	No	a	b	c	577546	Yes	Yes	Yes	606100
No	Yes	No	No	No	No	No	No	a	b	c	577546	b	b	Yes	606101
No	No	No	No	No	No	No	No	b	Yes	b	577546	Yes	Yes	Yes	606102
No	No	No	No	No	No	No	No	b	Yes	c	577546	Yes	Yes	Yes	606103
No	No	No	No	No	Yes	No	No	c	b	b	577546	Yes	Yes	Yes	606104
No	No	No	No	No	Yes	No	No	c	Yes	c	577546	Yes	Yes	Yes	606105
No	No	No	No	No	No	No	No	b	Yes	c	577546	Yes	Yes	Yes	606106
No	No	No	No	No	No	No	No	b	a	c	577546	Yes	Yes	Yes	606107
							Un-inhabited								606108
No	No	No	No	No	No	No	No	a	a	a	577546	Yes	Yes	Yes	606109
No	No	No	No	No	Yes	No	No	Yes	a	c	577546	Yes	Yes	Yes	606110
No	No	No	No	No	No	No	No	a	a	c	577546	b	a	Yes	606111
No	No	No	No	No	No	No	No	a	a	c	577546	Yes	Yes	Yes	606112
No	No	No	No	No	No	No	No	a	a	c	577546	Yes	Yes	Yes	606113
No	No	No	No	No	No	No	No	c	b	b	577546	Yes	Yes	Yes	606114

Communication and transport facilities (If amenities available code - Yes is given except for Village Pin Code ,If not available within the village , the distance range code viz; a for < 5 Kms, b for 5-10 Kms and c for 10+ kms of nearest place where facility is available is given).

Sl.No	Name of the village	Location code no.	Internet cafes/ Common service centre (CSC)	Private courier facility	Bus service (Public & Private)	Railway stations	Auto/Modified Autos	Taxis and Vans	Tractors	Cycle-pulled rickshaws(Manual & Machine driven)	Carts driven by animals	Sea /River ferry service
1	2	3	58	59	60	61	62	63	64	65	66	67
Name of CD Block:-Hiriyur												
47	Bidarakere	606092	c	c	Yes	c	b	c	c	c	b	c
48	Bhagavathikere	606093					Un-inhabited					
49	Upparahalli	606094	c	c	Yes	c	b	c	c	c	b	c
50	Ambalagere	606095	c	c	Yes	c	b	c	c	c	b	c
51	Toreobenahalli	606096	c	c	a	c	a	c	Yes	c	Yes	c
52	Abbinahole	606097	c	c	Yes	c	b	c	c	c	b	c
53	Yelagondanahalli	606098	c	c	a	c	b	c	c	c	b	c
54	Gulya	606099	c	c	Yes	c	b	c	c	c	b	c
55	Hosahalli	606100	c	c	Yes	c	a	c	Yes	c	Yes	c
56	Salhunse	606101	c	c	Yes	c	a	c	Yes	c	Yes	c
57	Sugur	606102	c	c	Yes	c	b	c	Yes	c	Yes	c
58	Kanajanahalli	606103	c	c	Yes	c	Yes	c	c	c	b	c
59	Hosakere	606104	c	c	Yes	c	b	c	c	c	b	c
60	Khandenahalli	606105	c	c	Yes	c	b	c	c	c	b	c
61	Halagaladdi	606106	c	c	Yes	c	b	c	c	c	b	c
62	Parasuramadevarakote	606107	c	c	Yes	c	b	c	c	c	b	c
63	Amanitalav	606108					Un-inhabited					
64	Shravanagere	606109	c	c	Yes	c	Yes	c	Yes	c	Yes	c
65	Hariyabbe	606110	c	c	Yes	c	b	c	c	c	b	c
66	Mungasavalli	606111	c	c	Yes	c	Yes	c	Yes	c	Yes	c
67	Gollahalli	606112	c	c	a	c	Yes	c	Yes	c	Yes	c
68	Chillahalli	606113	c	c	Yes	c	b	c	c	c	b	c
69	Eswaragere	606114	c	c	Yes	c	b	c	c	c	b	c

Village Directory
Land use(as in 2009)

Village connected to highways,village roads, banks & credit societies (If amenities available code -Yes is given, If not available within the village , the distance range code viz; a for < 5 Kms, b for 5-10 Kms and c for 10+ kms of nearest place where facility is available is given).										Availability of miscellaneous facilities (If amenities available code -Yes is given, If not available within the village , the distance range code viz; a for < 5 Kms, b for 5-10 Kms and c for 10+ kms of nearest place where facility is available is given).							
Connected to national highway(NH)	Connected to state highway(SH)	Connected to major district road (MDR)	Connected to others district road	Pucca roads	Kutchcha roads	Water bounded macadam(WBM) roads	Navigable waterway (river/canal)(NW)	Footpaths (FP)	Commercial & Co-operative Banks	ATM	Agricultural Credit Societies	Self-Help Group (SHG)	Public distribution system (PDS) shop	Mandis / Regular market	Weekly Haat	Location code no.	
68	69	70	71	72	73	74	75	76	77	78	79	80	81	82	83	3	
																Location Code:0076	
c	c	Yes	Yes	Yes	Yes	Yes	Yes	Yes	b	c	a	Yes	b	c		b	606092
							Un-inhabited										606093
c	c	Yes	Yes	Yes	Yes	Yes	Yes	Yes	b	c	b	Yes	b	c		b	606094
c	c	Yes	Yes	Yes	Yes	Yes	b	Yes	b	c	b	Yes	Yes	c		b	606095
c	c	c	c	Yes	Yes	Yes	Yes	Yes	a	c	a	Yes	b	c		b	606096
c	Yes	Yes	Yes	Yes	Yes	Yes	Yes	Yes	a	c	a	Yes	Yes	c		b	606097
c	c	c	c	Yes	Yes	Yes	Yes	Yes	a	c	b	Yes	a	c		b	606098
c	c	Yes	Yes	Yes	Yes	Yes	Yes	Yes	a	c	a	Yes	Yes	c		a	606099
c	c	Yes	Yes	Yes	Yes	b	Yes	Yes	b	c	c	Yes	a	c		b	606100
c	c	Yes	Yes	Yes	Yes	b	Yes	Yes	c	c	c	Yes	a	c		b	606101
c	c	Yes	Yes	Yes	Yes	b	b	Yes	b	c	b	Yes	Yes	c		b	606102
c	c	Yes	Yes	Yes	Yes	Yes	Yes	Yes	b	c	b	Yes	Yes	Yes		b	606103
c	c	Yes	Yes	Yes	Yes	Yes	Yes	Yes	b	c	a	Yes	Yes	c		b	606104
c	c	Yes	Yes	Yes	Yes	Yes	b	Yes	b	c	Yes	Yes	Yes	c		Yes	606105
c	Yes	Yes	Yes	Yes	Yes	Yes	b	Yes	b	c	c	Yes	Yes	c		b	606106
c	c	Yes	Yes	Yes	Yes	Yes	Yes	Yes	a	c	c	Yes	Yes	c		a	606107
							Un-inhabited										606108
c	Yes	Yes	Yes	Yes	Yes	b	b	Yes	a	c	a	Yes	Yes	c		a	606109
c	Yes	Yes	Yes	Yes	Yes	Yes	b	Yes	Yes	c	Yes	Yes	Yes	c		Yes	606110
c	c	Yes	Yes	Yes	Yes	a	c	Yes	a	c	a	Yes	a	c		a	606111
c	Yes	Yes	Yes	Yes	Yes	a	c	Yes	a	c	a	Yes	b	c		a	606112
c	Yes	Yes	Yes	Yes	Yes	Yes	a	Yes	Yes	c	a	Yes	Yes	c		a	606113
c	Yes	Yes	Yes	Yes	Yes	Yes	a	Yes	b	c	Yes	Yes	Yes	c		b	606114

Availability of miscellaneous facilities (If amenities available code -Yes is given, If not available within the village , the distance range code viz; a for < 5 Kms, b for 5-10 Kms and c for 10+ kms of nearest place where facility is available is given).

Sl.No	Name of the village	Location code no.	Agricultural marketing society	Integrated Child Development Scheme (Nutritional Centres)	Anganwadi Centre (Nutritional Centres)	Others (Nutritional Centres)	ASHA (Accredited Social Health Activist)	Community centre with/without TV	Sports Field,	Sports Club / Recreation Centre	Cinema / Video Hall	Public Library	Public Reading Room	Newspaper Supply	Assembly Polling station	Birth & Death Registration Office
1	2	3	84	85	86	87	88	89	90	91	92	93	94	95	96	97
Name of CD Block:-Hiriyur																
47	Bidarakere	606092	c	Yes	Yes	b	Yes	a	b	c	c	a	a	Yes	Yes	Yes
48	Bhagavathikere	606093	Un-inhabited													
49	Upparahalli	606094	c	Yes	Yes	b	a	b	b	c	c	b	b	Yes	Yes	Yes
50	Ambalagere	606095	c	Yes	Yes	b	Yes	b	b	c	c	b	b	Yes	Yes	Yes
51	Toreobenahalli	606096	c	a	a	b	a	a	a	a	c	c	c	Yes	a	Yes
52	Abbinahole	606097	c	Yes	Yes	b	Yes	Yes	b	c	b	Yes	Yes	Yes	Yes	Yes
53	Yelagondanahalli	606098	c	Yes	Yes	b	a	b	b	c	b	a	a	Yes	a	Yes
54	Gulya	606099	c	Yes	Yes	b	Yes	a	b	c	a	a	a	Yes	Yes	Yes
55	Hosahalli	606100	c	Yes	Yes	a	a	c	b	c	c	a	a	Yes	Yes	Yes
56	Salhunse	606101	c	Yes	Yes	b	a	c	b	c	c	c	c	Yes	a	Yes
57	Sugur	606102	c	Yes	Yes	b	Yes	b	b	b	Yes	b	b	Yes	Yes	Yes
58	Kanajanahalli	606103	c	Yes	Yes	a	Yes	Yes	Yes	c	c	Yes	Yes	Yes	Yes	Yes
59	Hosakere	606104	c	Yes	Yes	b	Yes	b	b	c	c	b	Yes	Yes	Yes	Yes
60	Khandenahalli	606105	c	Yes	Yes	b	Yes	Yes	b	c	c	Yes	Yes	Yes	Yes	Yes
61	Halagaladdi	606106	c	Yes	Yes	b	Yes	Yes	b	c	b	b	b	Yes	Yes	Yes
62	Parasuramadevarakote	606107	c	Yes	Yes	b	Yes	Yes	b	b	b	b	b	Yes	Yes	Yes
63	Amanitalav	606108	Un-inhabited													
64	Shravanagere	606109	c	Yes	Yes	a	Yes	b	b	b	b	b	b	Yes	Yes	Yes
65	Hariyabbe	606110	c	Yes	Yes	b	Yes	Yes	b	c	Yes	Yes	Yes	Yes	Yes	Yes
66	Mungasavalli	606111	c	Yes	Yes	b	Yes	c	a	c	a	a	a	Yes	Yes	Yes
67	Gollahalli	606112	c	Yes	Yes	b	a	a	a	c	a	a	a	Yes	Yes	Yes
68	Chillahalli	606113	c	Yes	Yes	b	Yes	a	b	c	a	a	a	Yes	Yes	Yes
69	Eswaragere	606114	c	Yes	Yes	Yes	Yes	Yes	b	c	c	Yes	Yes	Yes	Yes	Yes

Village Directory
Land use(as in 2009)

Availability of electricity (Yes/No)				Land Use								
				Nearest Town	Area under different types of land use (in hectares rounded up to one decimal place)							
Power Supply for Domestic Use (ED)	Power Supply for Agricultural Use (EAG)	Power Supply for Commercial Use (EC)	Power Supply for All Uses (EA)	Name	Distance range code i.e. a for < 5 Kms, b for 5-10 Kms and c for 10+ kms .	Forests	Area under Non-agricultural Uses	Barren and Un-cultivable land	Permanent Pastures and Other Grazing Lands	Land Under Miscellaneous Tree Crops etc.	Culturable Waste Land	Location code no.
98	99	100	101	102	103	104	105	106	107	108	109	3
												Location Code:0076
No	No	No	Yes	HIRIYUR	c	0	8.1	2.3	24.9	0	169.2	606092
Un-inhabited						0	0	0	0	0	0	606093
No	No	No	Yes	HIRIYUR	c	0	10	16.3	59.5	0	8	606094
No	No	No	Yes	HIRIYUR	c	0	11.7	88.2	57.5	0	42.5	606095
No	No	No	Yes	HIRIYUR	c	0	34.1	0	0.3	0	9.3	606096
No	No	No	Yes	HIRIYUR	c	0	57.6	10.3	80.6	0	20.1	606097
No	No	No	Yes	HIRIYUR	c	0	3.4	0	0	0	24	606098
No	No	No	Yes	HIRIYUR	c	22.7	25.6	0	66.9	0	57.6	606099
No	No	No	Yes	HIRIYUR	c	0	34.8	0	21.1	0	20.2	606100
No	No	No	Yes	HIRIYUR	c	0	47.8	0	34.6	0	20.6	606101
No	No	No	Yes	HIRIYUR	c	0	21.8	68.6	32	0	85.7	606102
No	No	No	Yes	HIRIYUR	c	0	210.4	159.4	2.1	0	0	606103
No	No	No	Yes	HIRIYUR	c	0	61.4	78.7	0	0	15.4	606104
No	No	No	Yes	HIRIYUR	c	0	111.7	55.4	0	0	68.7	606105
No	No	No	Yes	HIRIYUR	c	0	10.1	116.6	131.9	0	17.4	606106
No	No	No	Yes	HIRIYUR	c	0	223.2	22.3	0.4	0	21.4	606107
Un-inhabited						0	0	0	0	0	0	606108
No	No	No	Yes	HIRIYUR	c	0	67.4	0	33.7	0	29.2	606109
No	No	No	Yes	HIRIYUR	c	73.3	50.2	9.8	3.5	15.4	10.6	606110
No	No	No	Yes	HIRIYUR	c	0	2.4	37.2	15	0	66	606111
No	No	No	Yes	HIRIYUR	c	0	33.1	18.2	22.4	0	11.3	606112
No	No	No	Yes	HIRIYUR	c	0	26.1	0	18.9	0	29.5	606113
No	No	No	Yes	HIRIYUR	c	0	11	4.1	81.3	0	51.7	606114

			Land Use: Area under different types of land use (in hectares rounded up to one decimal place)					Area irrigated by source (in hectare).				
Sl.No	Name of the village	Location code no.	Fallow lands other than current fallows	Current Fallows	Net Area Sown	Total Irrigated Land Area	Total Un-irrigated Land Area	Canals (C)	Wells/Tube-wells(W/TW)	Tanks/Lakes(T/L)	Water Falls(WF)	Others(O)
1	2	3	110	111	112	113	114	115	116	117	118	119
Name of CD Block:-Hiriyur												
47	Bidarakere	606092	55.2	92.7	336.6	179.4	157.2	110.6	68.8	0	0	0
48	Bhagavathikere	606093	0	0	0	0	0	0	0	0	0	0
49	Upparahalli	606094	49.4	20.1	218.4	64.1	154.3	0	64.1	0	0	0
50	Ambalagere	606095	0	72.8	776.3	210.4	565.9	50	160.4	0	0	0
51	Toreobenahalli	606096	0	42.2	324.1	202.4	121.7	0	202.4	0	0	0
52	Abbinahole	606097	85.1	19	1175.2	215	960.2	0	184.5	30.5	0	0
53	Yelagondanahalli	606098	10	10	218.2	56.1	162.1	0	56.1	0	0	0
54	Gulya	606099	13	30.1	303	79.5	223.5	0	64.4	15	0	0
55	Hosahalli	606100	0	87.2	302.1	108	194.1	0	108	0	0	0
56	Salhunse	606101	0	11.7	376.8	117	259.8	0	117	0	0	0
57	Sugur	606102	0	193.1	757.6	310	447.6	0	310	0	0	0
58	Kanajanahalli	606103	0	2224.2	2873.4	323.8	2549.6	0	323.8	0	0	0
59	Hosakere	606104	66.1	33.4	540.6	130.2	410.4	0	130.2	0	0	0
60	Khandenahalli	606105	88.6	84.4	1649.2	269.6	1379.6	0	220.3	49.3	0	0
61	Halagaladdi	606106	19.8	539.5	910.6	480	430.6	0	480	0	0	0
62	Parasuramadevarakote	606107	67.3	27.1	225.2	60.7	164.5	0	60.7	0	0	0
63	Amanitalav	606108	0	0	0	0	0	0	0	0	0	0
64	Shravanagere	606109	51.6	17.1	685.8	112.1	573.8	0	112.1	0	0	0
65	Hariyabbe	606110	11.8	137.6	971.6	349.7	622	0	349.7	0	0	0
66	Mungasavalli	606111	0	119.8	602.6	202	400.6	0	202	0	0	0
67	Gollahalli	606112	0	66.9	547.2	201.1	346.1	0	201.1	0	0	0
68	Chillahalli	606113	26	41	343.6	57.2	286.5	0	57.2	0	0	0
69	Eswaragere	606114	41.3	112.4	577.6	123.6	454.1	0	85.1	38.5	0	0

Name of three most important commodities manufactured

First	Second	Third	Name of the village	Location code no.
120	121	122	2	3
				Location Code:0076
-	-	-	Bidarakere	952
	Un-inhabited		Bhagavathikere	953
-	-	-	Upparahalli	954
-	-	-	Ambalagere	955
Clothes	Edible Oil	-	Toreobenahalli	956
-	-	-	Abbinahole	957
-	-	-	Yelagondanahalli	958
-	-	-	Gulya	959
-	-	-	Hosahalli	960
-	-	-	Salhunse	961
-	-	-	Sugur	962
-	-	-	Kanajanahalli	963
-	-	-	Hosakere	964
-	-	-	Khandenahalli	965
-	-	-	Halagaladdi	966
-	-	-	Parasuramadevarakote	967
	Un-inhabited		Amanitalav	968
-	-	-	Shravanagere	969
-	-	-	Hariyabbe	970
-	-	-	Mungasavalli	971
-	-	-	Gollahalli	972
-	-	-	Chillahalli	973
-	-	-	Eswaragere	974

Sl.No	Name of the village	Location code no.	Total area of the village (in hectares rounded up to one decimal place)	Total population (2011 census)	Number of households (2011 census)	Number of educational amenities available. (If not available within the village , the distance range code viz; a for < 5 Kms, b for 5-10 Kms and c for 10+ kms of nearest place where facility is available is given).								
						Pre-Primary school (PP)	Primary school (P)	Middle school (M)	Secondary School (S)	Senior Secondary school (SS)	Degree college of arts science & commerce (ASC)	Engineering college(EC)	Medical college (MC)	Management institute (MI)
1	2	3	4	5	6	7	8	9	10	11	12	13	14	15
Name of CD Block:-Hiriyur														
70	Devarakotta	606115	581.9	929	198	1	1	1	1	2	c	c	c	c
71	Byadarahalli	606116	1212.7	3279	720	1	3	2	1	a	c	c	c	c
72	Huvinahole	606117	2258.6	3144	700	1	3	1	1	b	c	c	b	c
73	Venukalgudda	606118	3647.4	2130	474	b	1	1	a	b	c	c	b	c
74	Dharmapura	606119	1675.5	4793	1049	1	6	4	2	1	1	c	c	c
75	Benkanahalli	606120	1016	1114	227	1	3	1	a	a	c	c	c	c
76	Sakkara	606121	864.3	1699	344	1	1	1	b	b	c	c	c	c
77	Kodihalli	606122	2859.8	2895	654	b	4	1	1	b	c	c	c	c
78	Yennegere	606123	220.9	198	38	b	1	a	a	b	c	c	c	c
79	Appasamudra	606124	201.9	0	0						Un-inhabited			
80	Myadanahole	606125	525.5	647	169	b	1	1	b	b	c	c	b	c
81	Kundalagura	606126	1119.7	1657	413	3	3	1	a	a	c	c	c	c
82	Thimmalapura	606127	193.8	68	16	a	1	a	a	b	c	c	b	c
83	Ikkanur	606128	996.5	1730	380	1	1	1	1	b	c	c	c	c
84	Kurubarahalli	606129	336.7	926	189	2	2	1	a	c	c	c	c	c
85	Bharamagiri	606130	1951.7	3664	764	b	6	1	a	a	b	c	c	c
86	Yarekenagenahalli	606131	660.6	30	6	a	a	a	a	a	b	c	c	c
87	Kunikere	606132	1614	3003	658	3	6	3	a	a	b	c	c	c
88	Mayasandra	606133	716.2	738	165	1	2	1	b	b	b	c	c	c
89	Huchavvanahalli	606134	485.6	1295	290	a	2	1	a	a	a	c	a	a
90	Myakalurahalli	606135	430.4	2744	575	b	4	1	b	b	b	c	c	b
91	Babbur	606136	1506	2765	692	a	3	2	a	a	a	c	c	a
92	Maskal	606137	2577.8	5782	1412	a	7	3	1	1	b	c	b	c

Number of educational amenities available. (If not available within the village , the distance range code viz; a for < 5 Kms, b for 5-10 Kms and c for 10+ kms of nearest place where facility is available is given).

Number of Medical Amenities available. (If not available within the village , the distance range code viz; a for < 5 Kms, b for 5-10 Kms and c for 10+ kms of nearest place where facility is available is given).

Polytechnic (Pt)	Vocational training school /TTI	Non-formal training centre (NFTC)	Special school for disabled (SSD)	Others (specify)	Community health centre (CHC)	Primary health centre (PHC)	Primary health sub centre (PHS)	Maternity and child welfare centre (MCW)	T.B. clinic (TBC)	Hospital-allopathic (HA)	Hospital-alternative medicine (HO)	Dispensary (D)	Veterinary hospital (VH)	Mobile health clinic(MHC)	Family welfare centre (FWC)	Location code no.
16	17	18	19	20	21	22	23	24	25	26	27	28	29	30	31	3
																Location Code:0076
c	c	c	c	b	a	a	b	a	a	c	c	b	a	c	b	606115
c	c	c	c	b	b	b	b	b	b	c	c	1	b	c	b	606116
c	c	c	c	b	c	1	1	1	1	c	c	c	1	c	1	606117
c	c	c	c	b	c	b	1	b	b	c	c	c	b	c	1	606118
c	1	c	c	b	1	1	b	1	1	c	c	c	1	c	b	606119
c	c	c	c	b	a	b	a	b	b	c	c	c	b	c	a	606120
c	c	c	c	b	b	b	b	b	b	c	c	c	b	c	b	606121
c	c	c	c	b	c	1	1	1	1	c	c	c	1	c	1	606122
c	c	c	c	b	c	a	a	a	a	c	c	c	a	c	a	606123
					Un-inhabited											606124
c	c	c	c	b	c	c	b	c	c	c	c	c	b	c	b	606125
c	c	c	c	b	c	b	a	b	b	c	c	c	b	c	a	606126
c	c	c	c	b	c	b	a	b	b	c	c	c	b	c	a	606127
c	c	c	c	b	c	a	1	a	a	c	c	c	a	c	1	606128
c	c	c	c	b	c	b	a	b	b	c	c	c	c	c	a	606129
c	b	b	c	c	b	b	b	b	b	b	c	b	b	c	b	606130
c	b	b	c	c	b	c	b	c	c	b	c	b	b	c	b	606131
c	b	b	c	c	b	b	b	b	b	b	b	b	b	c	b	606132
c	b	b	c	c	b	b	b	b	b	b	b	b	b	c	b	606133
c	a	a	c	c	a	a	1	a	a	a	c	a	a	c	1	606134
c	b	b	c	c	b	b	b	b	b	b	b	1	b	b	b	606135
c	a	a	c	c	a	a	1	a	a	a	a	a	a	a	1	606136
c	b	b	c	c	b	1	1	1	1	b	b	b	1	b	1	606137

			Number of Non-Government Medical Amenities available.							Availability of drinking water - (Yes / No)			
Sl.No	Name of the village	Location code no.	Charitable non Govt. hospital/Nursing home.	Medical practitioner with MBBS Degree	Medical practitioner with other degree	Medical practitioner with no degree	Traditional practitioner and faith healer .	Medicine Shop	Others	Tap water (Treated/Untreated)	Well water (Covered / Uncovered well)	Hand Pump	Tube wells / Bore well
1	2	3	32	33	34	35	36	37	38	39	40	41	42
Name of CD Block:-Hiriyur													
70	Devarakotta	606115	0	0	0	0	0	0	0	Yes	No	Yes	Yes
71	Byadarahalli	606116	0	1	0	0	0	0	0	Yes	No	Yes	Yes
72	Huvinahole	606117	0	0	0	1	0	0	0	Yes	No	Yes	Yes
73	Venukalgudda	606118	0	0	0	0	0	0	0	Yes	Yes	Yes	Yes
74	Dharmapura	606119	0	1	2	0	0	0	0	Yes	Yes	Yes	Yes
75	Benkanahalli	606120	0	0	1	0	0	0	0	Yes	No	Yes	Yes
76	Sakkara	606121	0	0	1	0	0	0	0	Yes	Yes	Yes	Yes
77	Kodihalli	606122	0	0	0	0	0	0	0	Yes	No	Yes	Yes
78	Yennegere	606123	0	0	0	0	0	0	0	No	No	Yes	No
79	Appasamudra	606124						Un-inhabited					
80	Myadanahole	606125	0	0	0	0	0	0	0	Yes	No	Yes	Yes
81	Kundalagura	606126	0	0	1	0	0	0	0	Yes	Yes	Yes	Yes
82	Thimmalapura	606127	0	0	0	0	0	0	0	No	Yes	Yes	Yes
83	Ikkanur	606128	0	0	0	1	0	1	0	Yes	Yes	Yes	Yes
84	Kurubarahalli	606129	0	0	0	0	0	0	0	Yes	Yes	Yes	Yes
85	Bharamagiri	606130	0	0	1	0	0	0	0	Yes	No	Yes	Yes
86	Yarekenagenahalli	606131	0	0	0	0	0	0	0	No	No	No	No
87	Kunikere	606132	0	0	1	0	0	0	0	Yes	Yes	Yes	Yes
88	Mayasandra	606133	0	0	0	0	0	0	0	Yes	Yes	Yes	Yes
89	Huchavvanahalli	606134	0	0	0	0	0	0	0	Yes	No	Yes	Yes
90	Myakalurahalli	606135	0	0	0	0	0	0	0	Yes	No	Yes	Yes
91	Babbur	606136	0	0	0	0	0	0	0	Yes	No	Yes	Yes
92	Maskal	606137	0	3	0	0	0	2	0	Yes	No	Yes	Yes

Village Directory
Land use(as in 2009)

Availability of drinking water - (Yes / No)				Availability of toilet & others (Yes / No)				Communication and transport facilities (If amenities available code -Yes is given except for Village Pin Code ,If not available within the village , the distance range code viz; a for < 5 Kms, b for 5-10 Kms and c for 10+ kms of nearest place where facility is available is given).							
Spring	River / Canal	Tank / Pond / Lake	Others	Community toilet including bath.	Community toilet excluding bath.	Rural sanitary mart or sanitary hardware outlet available near the village.	Community bio- gas or recycle of waste for productive use.	Post office(PO)	Sub post office (SPO)	Post & Telegraph office (P&TO)	Village Pin Code	Telephones (Land lines)	Public call office (PCO)	Mobile phone coverage	Location code no.
43	44	45	46	47	48	49	50	51	52	53	54	55	56	57	3
															Location Code:0076
No	Yes	Yes	No	No	No	No	No	a	b	c	577546	Yes	a	Yes	606115
No	Yes	Yes	No	No	No	No	No	b	Yes	c	577546	Yes	Yes	Yes	606116
No	Yes	No	No	No	No	No	No	c	Yes	c	577546	Yes	Yes	Yes	606117
No	No	No	No	No	No	No	No	b	Yes	c	577546	Yes	Yes	Yes	606118
No	No	No	No	No	No	No	No	b	Yes	c	577546	Yes	Yes	Yes	606119
No	No	No	No	No	No	No	No	b	a	c	577546	Yes	Yes	Yes	606120
No	No	No	No	No	No	No	No	b	b	c	577546	Yes	Yes	Yes	606121
No	No	Yes	No	No	Yes	No	No	c	Yes	c	577519	Yes	b	Yes	606122
No	No	No	No	No	No	No	No	c	a	c	577557	a	b	Yes	606123
							Un-inhabited								606124
No	No	No	No	No	No	No	No	c	b	c	577557	Yes	Yes	Yes	606125
No	Yes	No	No	No	No	No	No	c	a	c	577557	Yes	b	Yes	606126
No	Yes	No	No	No	No	No	No	c	a	c	577557	a	b	Yes	606127
No	No	Yes	No	No	No	No	No	c	Yes	c	577557	Yes	b	Yes	606128
No	No	Yes	No	No	No	No	No	c	Yes	c	577557	Yes	b	Yes	606129
No	Yes	No	No	No	No	No	No	b	a	a	577599	Yes	Yes	Yes	606130
No	No	No	Yes	No	No	No	No	b	b	c	577599	a	a	Yes	606131
Yes	Yes	Yes	No	No	No	No	No	a	b	a	577599	Yes	Yes	Yes	606132
Yes	Yes	Yes	No	No	No	No	No	b	a	b	577599	Yes	Yes	Yes	606133
No	Yes	No	No	No	No	No	No	a	a	a	577599	Yes	Yes	Yes	606134
No	No	No	No	No	No	No	No	b	Yes	Yes	577599	Yes	Yes	Yes	606135
No	Yes	No	No	No	No	No	No	a	Yes	a	577598	Yes	a	Yes	606136
No	Yes	Yes	No	No	Yes	No	No	b	Yes	b	577546	Yes	b	Yes	606137

Communication and transport facilities (If amenities available code - Yes is given except for Village Pin Code ,If not available within the village , the distance range code viz; a for < 5 Kms, b for 5-10 Kms and c for 10+ kms of nearest place where facility is available is given).

Sl.No	Name of the village	Location code no.	Internet cafes/ Common service centre (CSC)	Private courier facility	Bus service (Public & Private)	Railway stations	Auto/Modified Autos	Taxis and Vans	Tractors	Cycle-pulled rickshaws(Manual & Machine driven)	Carts driven by animals	Sea /River ferry service
1	2	3	58	59	60	61	62	63	64	65	66	67
Name of CD Block:-Hiriyur												
70	Devarakotta	606115	c	c	Yes	c	a	c	Yes	c	Yes	c
71	Byadarahalli	606116	c	c	Yes	c	Yes	Yes	Yes	c	Yes	c
72	Huvinahole	606117	c	c	Yes	c	b	c	c	c	b	c
73	Venukalgudda	606118	c	c	Yes	c	b	c	c	c	Yes	c
74	Dharmapura	606119	c	c	Yes	c	b	c	c	c	b	c
75	Benkanahalli	606120	c	c	Yes	c	b	c	c	c	b	c
76	Sakkara	606121	c	c	Yes	c	b	c	c	c	b	c
77	Kodihalli	606122	c	c	Yes	c	b	c	Yes	c	Yes	c
78	Yennegere	606123	c	c	a	c	b	c	c	c	Yes	c
79	Appasamudra	606124					Un-inhabited					
80	Myadanahole	606125	c	c	Yes	c	b	c	c	c	b	c
81	Kundalagura	606126	c	c	Yes	c	a	c	Yes	c	Yes	c
82	Thimmalapura	606127	c	c	Yes	c	b	c	a	c	Yes	c
83	Ikkanur	606128	c	c	Yes	c	Yes	c	Yes	c	Yes	c
84	Kurubarahalli	606129	c	c	Yes	c	b	c	Yes	c	Yes	c
85	Bharamagiri	606130	b	b	Yes	c	Yes	b	Yes	Yes	Yes	c
86	Yarekenagenahalli	606131	b	b	a	c	b	b	c	b	b	c
87	Kunikere	606132	b	b	Yes	c	Yes	Yes	Yes	Yes	Yes	c
88	Mayasandra	606133	b	b	Yes	c	Yes	Yes	Yes	b	b	c
89	Huchavvanahalli	606134	a	a	Yes	a	Yes	a	Yes	a	Yes	c
90	Myakalurahalli	606135	b	b	Yes	b	Yes	b	Yes	b	Yes	c
91	Babbur	606136	a	a	Yes	c	Yes	a	Yes	a	Yes	c
92	Maskal	606137	b	b	Yes	c	Yes	Yes	Yes	b	Yes	c

Village Directory
Land use(as in 2009)

Village connected to highways,village roads, banks & credit societies (If amenities available code -Yes is given, If not available within the village , the distance range code viz; a for < 5 Kms, b for 5-10 Kms and c for 10+ kms of nearest place where facility is available is given).										Availability of miscellaneous facilities (If amenities available code -Yes is given, If not available within the village , the distance range code viz; a for < 5 Kms, b for 5-10 Kms and c for 10+ kms of nearest place where facility is available is given).							
Connected to national highway(NH)	Connected to state highway(SH)	Connected to major district road (MDR)	Connected to others district road	Pucca roads	Kutchcha roads	Water bounded macadam(WBM) roads	Navigable waterway (river/canal)(NW)	Footpaths (FP)	Commercial & Co-operative Banks	ATM	Agricultural Credit Societies	Self-Help Group (SHG)	Public distribution system (PDS) shop	Mandis / Regular market	Weekly Haat	Location code no.	
68	69	70	71	72	73	74	75	76	77	78	79	80	81	82	83	3	
																Location Code:0076	
c	c	c	c	Yes	Yes	Yes	c	Yes	a	c	a	Yes	b	c		b 606115	
c	c	Yes	Yes	Yes	Yes	b	b	Yes	Yes	c	b	Yes	Yes	c		Yes 606116	
c	c	Yes	Yes	Yes	Yes	Yes	c	Yes	b	c	b	Yes	Yes	c		b 606117	
c	c	Yes	Yes	Yes	Yes	Yes	c	Yes	b	c	b	Yes	Yes	c		b 606118	
c	Yes	Yes	Yes	Yes	Yes	Yes	c	Yes	Yes	c	Yes	Yes	Yes	c		Yes 606119	
c	c	Yes	Yes	Yes	Yes	Yes	Yes	Yes	a	c	c	Yes	a	c		a 606120	
c	c	Yes	Yes	Yes	Yes	Yes	c	Yes	b	c	c	Yes	Yes	c		b 606121	
c	c	c	Yes	Yes	Yes	Yes	Yes	Yes	c	c	c	Yes	Yes	c		b 606122	
c	c	c	c	Yes	Yes	b	c	Yes	c	c	b	a	a	c		b 606123	
							Un-inhabited									606124	
c	c	c	Yes	Yes	Yes	Yes	Yes	Yes	c	c	b	Yes	a	c		b 606125	
b	c	c	c	Yes	Yes	b	c	Yes	a	c	a	Yes	Yes	c		b 606126	
b	c	c	c	Yes	Yes	b	Yes	Yes	b	c	b	a	a	c		b 606127	
c	c	c	c	Yes	Yes	b	Yes	Yes	b	c	b	Yes	Yes	c		b 606128	
c	c	c	c	Yes	Yes	b	c	Yes	c	c	c	Yes	a	c		b 606129	
c	Yes	Yes	b	Yes	Yes	b	c	Yes	b	b	b	Yes	Yes	b		Yes 606130	
b	b	b	b	a	Yes	b	a	Yes	b	b	b	a	a	a		a 606131	
b	b	b	b	Yes	Yes	b	Yes	Yes	b	b	a	Yes	Yes	b		b 606132	
b	Yes	b	Yes	Yes	Yes	b	Yes	Yes	b	b	a	Yes	b	b		b 606133	
a	Yes	a	Yes	Yes	Yes	b	Yes	Yes	a	a	a	Yes	Yes	a		a 606134	
a	Yes	Yes	b	Yes	Yes	b	b	Yes	b	b	Yes	Yes	Yes	b		b 606135	
a	a	Yes	a	Yes	Yes	b	Yes	Yes	a	a	Yes	Yes	Yes	a		b 606136	
b	Yes	Yes	Yes	Yes	Yes	b	Yes	Yes	Yes	b	Yes	Yes	Yes	b		Yes 606137	

Availability of miscellaneous facilities (If amenities available code -Yes is given, If not available within the village , the distance range code viz; a for < 5 Kms, b for 5-10 Kms and c for 10+ kms of nearest place where facility is available is given).

Sl.No	Name of the village	Location code no.	Agricultural marketing society	Integrated Child Development Scheme (Nutritional Centres)	Anganwadi Centre (Nutritional Centres)	Others (Nutritional Centres)	ASHA (Accredited Social Health Activist)	Community centre with/without TV	Sports Field,	Sports Club / Recreation Centre	Cinema / Video Hall	Public Library	Public Reading Room	Newspaper Supply	Assembly Polling station	Birth & Death Registration Office
1	2	3	84	85	86	87	88	89	90	91	92	93	94	95	96	97
Name of CD Block:-Hiriyur																
70	Devarakotta	606115	c	Yes	Yes	c	a	c	a	a	a	a	a	Yes	Yes	Yes
71	Byadarahalli	606116	c	Yes	Yes	b	Yes	c	b	c	Yes	c	c	Yes	Yes	Yes
72	Huvinahole	606117	c	Yes	Yes	b	Yes	b	b	c	c	a	a	Yes	Yes	Yes
73	Venukalgudda	606118	c	Yes	Yes	b	Yes	Yes	b	c	c	Yes	Yes	Yes	Yes	Yes
74	Dharmapura	606119	c	Yes	Yes	b	Yes	Yes	b	c	c	Yes	Yes	Yes	Yes	Yes
75	Benkanahalli	606120	c	Yes	Yes	b	Yes	Yes	b	c	c	a	a	Yes	Yes	Yes
76	Sakkara	606121	c	Yes	Yes	c	Yes	c	b	c	c	a	a	Yes	Yes	Yes
77	Kodihalli	606122	c	Yes	Yes	b	Yes	Yes	b	c	c	c	c	Yes	Yes	Yes
78	Yennegere	606123	c	a	a	b	a	a	b	c	c	c	a	a	a	Yes
79	Appasamudra	606124					Un-inhabited									
80	Myadanahole	606125	c	Yes	Yes	b	a	b	a	c	c	b	b	Yes	Yes	Yes
81	Kundalagura	606126	c	Yes	Yes	b	Yes	c	b	c	c	c	b	Yes	Yes	Yes
82	Thimmalapura	606127	c	a	a	b	a	c	b	c	c	c	a	a	a	Yes
83	Ikkanur	606128	c	Yes	Yes	b	Yes	c	b	c	c	Yes	Yes	Yes	Yes	Yes
84	Kurubarahalli	606129	c	Yes	Yes	b	a	c	b	c	c	c	a	Yes	Yes	Yes
85	Bharamagiri	606130	b	Yes	Yes	b	Yes	b	b	c	b	b	b	Yes	Yes	Yes
86	Yarekenagenahalli	606131	b	a	a	b	a	a	b	c	b	c	c	a	a	Yes
87	Kunikere	606132	b	Yes	Yes	b	Yes	b	b	b	b	Yes	Yes	Yes	Yes	Yes
88	Mayasandra	606133	b	Yes	Yes	b	b	b	b	b	b	b	b	Yes	Yes	Yes
89	Huchavvanahalli	606134	a	Yes	Yes	a	Yes	a	a	a	a	a	a	Yes	Yes	Yes
90	Myakalurahalli	606135	b	Yes	Yes	b	Yes	b	b	b	b	b	b	Yes	Yes	Yes
91	Babbur	606136	a	Yes	Yes	Yes	Yes	Yes	b	a	a	Yes	Yes	Yes	Yes	Yes
92	Maskal	606137	b	Yes	Yes	b	Yes	Yes	Yes	b	b	Yes	Yes	Yes	Yes	Yes

Village Directory
Land use(as in 2009)

Availability of electricity (Yes/No)				Land Use								
				Nearest Town	Area under different types of land use (in hectares rounded up to one decimal place)							
Power Supply for Domestic Use (ED)	Power Supply for Agricultural Use (EAG)	Power Supply for Commercial Use (EC)	Power Supply for All Uses (EA)	Name	Distance range code i.e. a for < 5 Kms, b for 5-10 Kms and c for 10+ kms .	Forests	Area under Non-agricultural Uses	Barren and Un-cultivable land	Permanent Pastures and Other Grazing Lands	Land Under Miscellaneous Tree Crops etc.	Culturable Waste Land	Location code no.
98	99	100	101	102	103	104	105	106	107	108	109	3
												Location Code:0076
No	No	No	Yes	HIRIYUR	c	0	16.9	0	94.5	0	12.8	606115
No	No	No	Yes	HIRIYUR	c	0	87.8	0	63.5	0	38.3	606116
No	No	No	Yes	HIRIYUR	c	0	88.4	12.2	107.3	0	63.1	606117
No	No	No	Yes	HIRIYUR	c	0	114.2	220.2	138.1	13.9	29	606118
No	No	No	Yes	HIRIYUR	c	0	89.5	8.2	17.5	0	131.2	606119
No	No	No	Yes	HIRIYUR	c	0	50.2	48.6	48.2	0	61.2	606120
No	No	No	Yes	HIRIYUR	c	0	20.2	45	34.6	0	0	606121
No	No	No	Yes	HIRIYUR	c	0	0	170.2	291.5	0	63.4	606122
No	No	No	Yes	HIRIYUR	c	0	20.4	21.4	5.3	0	0	606123
Un-inhabited						0	0	0	0	0	0	606124
No	No	No	Yes	HIRIYUR	c	0	22.3	12.1	14.3	0	33.1	606125
No	No	No	Yes	HIRIYUR	c	0	13.5	22.6	24.6	1.2	15	606126
No	No	No	Yes	HIRIYUR	c	0	0	1.5	25.6	0.5	2.5	606127
No	No	No	Yes	HIRIYUR	c	0	134	21.5	55.4	2.6	96	606128
No	No	No	Yes	HIRIYUR	c	0	15.4	7.8	32.7	2.8	8.2	606129
No	No	No	Yes	HIRIYUR	b	64.3	72.2	0	108.9	0	272.4	606130
No	No	No	Yes	HIRIYUR	b	0	9.7	0	14.2	0	53.2	606131
No	No	No	Yes	HIRIYUR	b	0	85.4	0	234.3	0	66.8	606132
No	No	No	Yes	HIRIYUR	b	0	25.5	0	0	0	61.9	606133
No	No	No	Yes	HIRIYUR	a	0	51.6	22.7	2.9	10.2	30.5	606134
No	No	No	Yes	HIRIYUR	b	0	32.4	19.5	29.3	7	58.7	606135
No	No	No	Yes	HIRIYUR	a	0	21	21	27.5	0	97.8	606136
No	No	No	Yes	HIRIYUR	b	0	460.3	13.4	15.8	0	0	606137

Sl.No	Name of the village	Location code no.	Land Use: Area under different types of land use (in hectares rounded up to one decimal place)					Area irrigated by source (in hectare).				
			Fallow lands other than current fallows	Current Fallows	Net Area Sown	Total Irrigated Land Area	Total Un-irrigated Land Area	Canals (C)	Wells/Tube-wells(W/TW)	Tanks/Lakes(T/L)	Water Falls(WF)	Others(O)
1	2	3	110	111	112	113	114	115	116	117	118	119
Name of CD Block:-Hiriyur												
70	Devarakotta	606115	0	33.9	423.8	202.4	221.4	0	202.4	0	0	0
71	Byadarahalli	606116	0	132.8	890.3	246.9	643.5	0	246.9	0	0	0
72	Huvinahole	606117	286.2	219.1	1482.5	400.1	1082.4	75	325.1	0	0	0
73	Venukalgudda	606118	161.1	135.4	2835.4	172.4	2663	0	165.2	7.1	0	0
74	Dharmapura	606119	153.2	90.4	1185.5	185.8	999.8	0	185.8	0	0	0
75	Benkanahalli	606120	0	54.3	753.5	66.7	686.8	0	66.7	0	0	0
76	Sakkara	606121	1.1	30	733.4	122.3	611.1	0	113.3	9	0	0
77	Kodihalli	606122	0	147.2	2187.5	107.2	2080.2	0	107.2	0	0	0
78	Yennegere	606123	24.7	0	149.1	10	139.1	0	10	0	0	0
79	Appasamudra	606124	0	0	0	0	0	0	0	0	0	0
80	Myadanahole	606125	0	14.3	429.3	26.1	403.3	0	26.1	0	0	0
81	Kundalagura	606126	30.2	20.7	991.7	344.1	647.6	0	344.1	0	0	0
82	Thimmalapura	606127	14.2	32	117.4	12.2	105.2	8.1	4.1	0	0	0
83	Ikkanur	606128	83.8	26.4	576.8	140.9	435.8	0	140.9	0	0	0
84	Kurubarahalli	606129	7.8	20.3	241.7	29.6	212.1	0	29.6	0	0	0
85	Bharamagiri	606130	80.1	103.9	1249.9	538.6	711.3	50	488.6	0	0	0
86	Yarekenagenahalli	606131	6.4	20.9	556.3	18.7	537.6	0	18.7	0	0	0
87	Kunikere	606132	157	450.8	619.6	89	530.6	0	89	0	0	0
88	Mayasandra	606133	27.6	173.4	427.8	157	270.8	0	157	0	0	0
89	Huchavvanahalli	606134	7.9	21	338.8	274.8	63.9	120.8	70	84	0	0
90	Myakalurahalli	606135	40.5	32.4	210.7	48.2	162.5	0	48.2	0	0	0
91	Babbur	606136	12	104.4	1222.4	586.8	635.6	0	299.9	286.9	0	0
92	Maskal	606137	208.9	89.9	1789.6	584.5	1205	219	263.5	102	0	0

Name of three most important commodities manufactured

First	Second	Third	Name of the village	Location code no.
120	121	122	2	3
				Location Code:0076
Clothes	Edible Oil	-	Devarakotta	975
Clothes	Edible Oil	-	Byadarahalli	976
-	-	-	Huvinahole	977
-	-	-	Venukalgudda	978
-	-	-	Dharmapura	979
-	-	-	Benkanahalli	980
-	-	-	Sakkara	981
-	-	-	Kodihalli	982
-	-	-	Yennegere	983
	Un-inhabited		Appasamudra	984
-	-	-	Myadanahole	985
-	-	-	Kundalagura	986
-	-	-	Thimmalapura	987
-	-	-	Ikkanur	988
-	-	-	Kurubarahalli	989
-	-	-	Bharamagiri	990
-	-	-	Yarekenagenahalli	991
-	-	-	Kunikere	992
-	-	-	Mayasandra	993
-	-	-	Huchavvanahalli	994
-	-	-	Myakalurahalli	995
-	-	-	Babbur	996
-	-	-	Maskal	997

Amenities and

Sl.No	Name of the village	Location code no.	Total area of the village (in hectares rounded up to one decimal place)	Total population (2011 census)	Number of households (2011 census)	Number of educational amenities available. (If not available within the village , the distance range code viz; a for < 5 Kms, b for 5-10 Kms and c for 10+ kms of nearest place where facility is available is given).								
						Pre-Primary school (PP)	Primary school (P)	Middle school (M)	Secondary School (S)	Senior Secondary school (SS)	Degree college of arts science & commerce (ASC)	Engineering college(EC)	Medical college (MC)	Management institute (MI)
1	2	3	4	5	6	7	8	9	10	11	12	13	14	15
Name of CD Block:-Hiriyur														
93	Bochapura	606138	175.9	86	19	b	a	a	b	b	b	c	b	c
94	Sevalalnagar	606139	471.1	760	183	a	1	1	a	b	a	c	c	c
95	Hiriyur (Rural)	606140	944.3	0	0						Un-inhabited			
96	Lakkavvanahalli	606141	963.3	1325	303	2	2	2	a	a	a	c	c	c
97	Doddaghatta	606142	1198	1128	240	2	2	2	b	b	b	c	c	c
98	Katrikenahalli	606143	1123.7	786	183	1	1	1	a	b	b	c	b	c
99	Kurubarahalli	606144	478.6	1924	454	2	2	2	1	c	c	c	c	c
100	Kambadahalli	606145	483.2	358	90	b	1	a	a	a	b	c	c	c
101	Vanivilasapura	606146	390.9	2549	583	c	2	2	2	1	c	c	c	c
102	Myakenahalli	606147	228.4	101	29	c	1	a	c	a	c	c	c	c
103	Kattehole	606148	1338.3	164	36	a	1	a	a	b	b	c	c	b
104	Uttare	606149	673.8	0	0						Un-inhabited			
105	Haladyamenahalli	606150	1905.9	0	0						Un-inhabited			
106	Hindasakatte	606151	1639.6	2386	414	c	3	2	a	c	c	c	c	c
107	Paremenahalli	606152	922.9	774	159	b	1	1	b	b	b	c	c	b
108	Uduvalli	606153	581.2	1156	266	b	3	2	1	1	b	c	b	c
109	Hulugalakunte	606154	336.8	1422	334	1	1	1	b	b	b	c	c	c
110	Somerahalli	606155	700.5	653	146	b	2	1	b	a	b	c	a	a
111	Indiranagar	606156	278	414	118	a	1	1	a	a	a	c	a	a
112	Lakkanahal	606157	477.8	136	30	a	a	a	a	a	b	c	a	a
113	Patrehalli	606158	329	990	248	1	1	1	a	b	b	c	c	c
114	Alur	606159	738.2	3378	787	a	2	1	1	a	b	c	b	c
115	Kasavanahalli	606160	294.3	929	237	a	2	a	a	a	b	c	b	c

Number of educational amenities available. (If not available within the village , the distance range code viz; a for < 5 Kms, b for 5-10 Kms and c for 10+ kms of nearest place where facility is available is given).

Number of Medical Amenities available. (If not available within the village , the distance range code viz; a for < 5 Kms, b for 5-10 Kms and c for 10+ kms of nearest place where facility is available is given).

Polytechnic (Pt)	Vocational training school /TTI	Non-formal training centre (NFTC)	Special school for disabled (SSD)	Others (specify)	Community health centre (CHC)	Primary health centre (PHC)	Primary health sub centre (PHS)	Maternity and child welfare centre (MCW)	T.B. clinic (TBC)	Hospital-allopathic (HA)	Hospital-alternative medicine (HO)	Dispensary (D)	Veterinary hospital (VH)	Mobile health clinic(MHC)	Family welfare centre (FWC)	Location code no.
16	17	18	19	20	21	22	23	24	25	26	27	28	29	30	31	3
																Location Code:0076
c	b	b	c	c	a	a	a	a	a	b	b	b	a	b	a	606138
c	a	a	c	c	a	b	b	b	b	a	b	a	a	b	b	606139
					Un-inhabited											606140
a	a	a	c	c	a	a	a	a	a	a	a	a	a	c	a	606141
c	b	b	c	c	b	b	b	b	b	b	b	1	b	c	b	606142
c	b	b	c	c	b	b	b	b	b	b	b	b	b	c	b	606143
c	c	c	c	c	a	c	b	c	c	c	c	c	c	c	b	606144
c	b	b	c	c	b	c	b	c	c	b	c	b	b	c	b	606145
c	c	c	c	c	c	1	1	1	1	c	c	c	1	c	1	606146
c	c	c	c	c	c	c	b	c	c	c	c	c	b	c	b	606147
c	b	b	c	c	b	c	b	c	c	b	c	b	b	c	b	606148
					Un-inhabited											606149
					Un-inhabited											606150
c	c	c	c	c	b	b	1	b	b	b	b	b	b	b	1	606151
c	b	b	c	c	b	b	b	b	b	b	b	b	b	c	b	606152
c	b	b	c	c	b	b	b	b	b	b	b	b	b	b	b	606153
c	b	b	c	c	b	b	1	b	b	b	b	b	b	c	1	606154
c	b	b	a	a	a	a	a	a	a	b	b	b	b	c	a	606155
c	a	a	a	a	a	a	a	a	a	a	a	a	a	a	a	606156
c	b	b	a	a	b	b	b	b	b	b	b	b	b	c	b	606157
c	b	b	a	a	a	a	a	a	a	b	b	b	b	b	a	606158
c	b	b	c	a	b	b	1	b	b	b	b	b	1	b	1	606159
c	b	b	c	a	b	b	a	b	b	b	c	b	a	c	a	606160

Sl.No	Name of the village	Location code no.	Number of Non-Government Medical Amenities available.							Availability of drinking water - (Yes / No)			
			Charitable non Govt. hospital/Nursing home.	Medical practitioner with MBBS Degree	Medical practitioner with other degree	Medical practitioner with no degree	Traditional practitioner and faith healer .	Medicine Shop	Others	Tap water (Treated/Untreated)	Well water (Covered / Uncovered well)	Hand Pump	Tube wells / Bore well
1	2	3	32	33	34	35	36	37	38	39	40	41	42
Name of CD Block:-Hiriyur													
93	Bochapura	606138	0	0	0	0	0	0	0	No	No	Yes	No
94	Sevalalnagar	606139	0	0	0	0	0	0	0	Yes	No	Yes	Yes
95	Hiriyur (Rural)	606140						Un-inhabited					
96	Lakkavvanahalli	606141	0	0	1	0	0	0	0	Yes	Yes	Yes	Yes
97	Doddaghatta	606142	0	0	0	0	0	0	0	Yes	Yes	Yes	Yes
98	Katrikenahalli	606143	0	0	0	0	0	0	0	Yes	Yes	Yes	Yes
99	Kurubarahalli	606144	0	0	1	0	0	0	0	Yes	Yes	Yes	Yes
100	Kambadahalli	606145	0	0	0	0	0	0	0	Yes	Yes	Yes	Yes
101	Vanivilasapura	606146	0	0	0	0	0	1	0	Yes	Yes	Yes	Yes
102	Myakenahalli	606147	0	0	0	0	0	0	0	Yes	Yes	Yes	Yes
103	Kattehole	606148	0	0	0	0	0	0	0	No	No	Yes	No
104	Uttare	606149						Un-inhabited					
105	Haladyamenahalli	606150						Un-inhabited					
106	Hindasakatte	606151	0	0	0	0	0	0	0	Yes	Yes	Yes	Yes
107	Paremenahalli	606152	0	0	0	0	0	0	0	Yes	No	Yes	Yes
108	Uduvalli	606153	0	0	1	0	0	0	0	Yes	Yes	Yes	Yes
109	Hulugalakunte	606154	0	0	0	0	0	0	0	Yes	Yes	Yes	Yes
110	Somerahalli	606155	0	0	0	0	0	0	0	Yes	No	Yes	Yes
111	Indiranagar	606156	0	0	0	0	0	0	0	Yes	No	Yes	Yes
112	Lakkanahal	606157	0	0	0	0	0	0	0	No	No	No	Yes
113	Patrehalli	606158	0	0	0	0	0	0	0	Yes	Yes	Yes	Yes
114	Alur	606159	0	0	0	0	0	0	0	Yes	No	Yes	Yes
115	Kasavanahalli	606160	0	0	0	0	0	0	0	Yes	No	Yes	Yes

Village Directory
Land use(as in 2009)

Availability of drinking water - (Yes / No)				Availability of toilet & others (Yes / No)				Communication and transport facilities (If amenities available code -Yes is given except for Village Pin Code ,If not available within the village , the distance range code viz; a for < 5 Kms, b for 5-10 Kms and c for 10+ kms of nearest place where facility is available is given).							
Spring	River / Canal	Tank / Pond / Lake	Others	Community toilet including bath.	Community toilet excluding bath.	Rural sanitary mart or sanitary hardware outlet available near the village.	Community bio- gas or recycle of waste for productive use.	Post office(PO)	Sub post office (SPO)	Post & Telegraph office (P&TO)	Village Pin Code	Telephones (Land lines)	Public call office (PCO)	Mobile phone coverage	Location code no.
43	44	45	46	47	48	49	50	51	52	53	54	55	56	57	3
															Location Code:0076
No	Yes	No	No	No	No	No	No	b	a	c	577598	a	a	Yes	606138
No	Yes	No	No	No	No	No	No	a	a	a	577522	Yes	Yes	Yes	606139
							Un-inhabited								606140
Yes	Yes	Yes	No	No	No	No	No	a	a	a	577598	Yes	Yes	Yes	606141
Yes	Yes	Yes	No	No	No	No	No	b	Yes	b	577598	Yes	Yes	Yes	606142
Yes	Yes	Yes	No	No	No	No	No	a	b	b	577598	Yes	Yes	Yes	606143
Yes	Yes	Yes	No	No	No	No	No	c	a	c	577557	Yes	Yes	Yes	606144
No	Yes	No	No	No	No	No	No	b	b	c	577599	a	a	Yes	606145
No	Yes	No	No	No	No	No	No	c	Yes	Yes	577599	Yes	Yes	Yes	606146
No	No	No	No	No	No	No	No	c	b	a	577599	a	a	Yes	606147
No	No	Yes	No	No	No	No	No	b	b	b	577598	Yes	Yes	Yes	606148
							Un-inhabited								606149
							Un-inhabited								606150
No	No	No	No	No	No	No	No	c	b	c	577598	Yes	Yes	Yes	606151
No	No	No	No	No	No	No	No	b	b	c	577598	Yes	Yes	Yes	606152
No	No	Yes	No	No	No	No	No	b	Yes	Yes	577598	Yes	Yes	Yes	606153
Yes	Yes	Yes	No	No	No	No	No	a	b	b	577598	Yes	Yes	Yes	606154
No	No	No	No	No	No	No	No	a	b	c	577598	Yes	Yes	Yes	606155
No	No	No	No	No	No	No	No	a	a	a	577598	Yes	Yes	Yes	606156
No	No	No	No	No	No	No	No	b	b	c	577598	a	a	Yes	606157
No	Yes	No	No	No	No	No	No	a	a	b	577518	Yes	Yes	Yes	606158
No	Yes	No	No	No	No	No	No	b	Yes	Yes	577598	Yes	b	Yes	606159
No	Yes	No	No	No	No	No	No	b	Yes	a	577598	Yes	b	Yes	606160

Communication and transport facilities (If amenities available code - Yes is given except for Village Pin Code ,If not available within the village , the distance range code viz; a for < 5 Kms, b for 5-10 Kms and c for 10+ kms of nearest place where facility is available is given).

Sl.No	Name of the village	Location code no.	Internet cafes/ Common service centre (CSC)	Private courier facility	Bus service (Public & Private)	Railway stations	Auto/Modified Autos	Taxis and Vans	Tractors	Cycle-pulled rickshaws(Manual & Machine driven)	Carts driven by animals	Sea /River ferry service
1	2	3	58	59	60	61	62	63	64	65	66	67
Name of CD Block:-Hiriyur												
93	Bochapura	606138	b	b	a	c	a	b	Yes	b	Yes	c
94	Sevalalnagar	606139	a	a	a	c	Yes	a	Yes	a	Yes	c
95	Hiriyur (Rural)	606140					Un-inhabited					
96	Lakkavvanahalli	606141	a	a	Yes	c	a	a	c	a	b	c
97	Doddaghatta	606142	b	b	Yes	c	Yes	Yes	Yes	Yes	b	c
98	Katrikenahalli	606143	b	b	Yes	c	b	Yes	Yes	b	b	c
99	Kurubarahalli	606144	c	c	Yes	c	Yes	Yes	Yes	Yes	b	c
100	Kambadahalli	606145	b	b	a	c	Yes	b	Yes	b	b	c
101	Vanivilasapura	606146	c	c	Yes	c	Yes	Yes	Yes	c	Yes	c
102	Myakenahalli	606147	c	c	a	c	Yes	c	Yes	Yes	Yes	c
103	Kattehole	606148	b	b	b	b	b	Yes	c	b	Yes	c
104	Uttare	606149					Un-inhabited					
105	Haladyamenahalli	606150					Un-inhabited					
106	Hindasakatte	606151	c	c	Yes	c	Yes	Yes	Yes	Yes	Yes	c
107	Paremenahalli	606152	b	b	a	c	Yes	Yes	Yes	Yes	Yes	c
108	Uduvalli	606153	b	Yes	Yes	c	b	Yes	c	Yes	Yes	c
109	Hulugalakunte	606154	b	b	Yes	c	b	Yes	Yes	b	b	c
110	Somerahalli	606155	b	b	Yes	c	Yes	b	Yes	Yes	Yes	c
111	Indiranagar	606156	a	a	a	c	Yes	a	a	a	Yes	c
112	Lakkanahal	606157	b	b	a	c	b	Yes	c	b	b	c
113	Patrehalli	606158	b	b	Yes	c	Yes	Yes	Yes	b	Yes	c
114	Alur	606159	b	b	Yes	c	Yes	b	Yes	b	Yes	c
115	Kasavanahalli	606160	b	b	b	c	Yes	b	Yes	b	Yes	c

Village Directory
Land use(as in 2009)

Village connected to highways,village roads, banks & credit societies (If amenities available code -Yes is given, If not available within the village , the distance range code viz; a for < 5 Kms, b for 5-10 Kms and c for 10+ kms of nearest place where facility is available is given).										Availability of miscellaneous facilities (If amenities available code -Yes is given, If not available within the village , the distance range code viz; a for < 5 Kms, b for 5-10 Kms and c for 10+ kms of nearest place where facility is available is given).							
Connected to national highway(NH)	Connected to state highway(SH)	Connected to major district road (MDR)	Connected to others district road	Pucca roads	Kutchcha roads	Water bounded macadam(WBM) roads	Navigable waterway (river/canal)(NW)	Footpaths (FP)	Commercial & Co-operative Banks	ATM	Agricultural Credit Societies	Self-Help Group (SHG)	Public distribution system (PDS) shop	Mandis / Regular market	Weekly Haat	Location code no.	
68	69	70	71	72	73	74	75	76	77	78	79	80	81	82	83	3	
																Location Code:0076	
b	b	b	b	a	Yes	Yes	Yes	Yes	b	b	a	a	a	a	a	606138	
b	Yes	Yes	a	Yes	Yes	b	Yes	Yes	a	a	a	Yes	a	a	b	606139	
						Un-inhabited										606140	
a	a	a	a	Yes	Yes	b	b	Yes	a	a	Yes	Yes	Yes	a	Yes	606141	
b	b	b	b	Yes	Yes	b	Yes	Yes	b	b	a	Yes	b	b	b	606142	
b	b	b	Yes	Yes	Yes	b	Yes	Yes	b	b	b	Yes	b	b	b	606143	
c	c	c	c	Yes	Yes	b	Yes	Yes	c	c	a	Yes	Yes	c	b	606144	
c	Yes	b	b	Yes	Yes	b	Yes	Yes	a	b	a	Yes	a	a	a	606145	
c	Yes	Yes	Yes	Yes	Yes	b	Yes	Yes	Yes	c	Yes	Yes	Yes	Yes	Yes	606146	
c	c	c	c	a	Yes	Yes	Yes	Yes	c	c	c	a	a	c	a	606147	
c	b	b	b	a	Yes	b	b	Yes	b	b	b	Yes	b	b	b	606148	
						Un-inhabited										606149	
						Un-inhabited										606150	
c	Yes	Yes	c	Yes	Yes	Yes	b	Yes	c	c	c	Yes	Yes	c	b	606151	
c	b	Yes	b	Yes	Yes	b	b	Yes	b	b	b	Yes	b	b	b	606152	
b	Yes	b	b	Yes	Yes	b	Yes	Yes	b	b	b	Yes	Yes	b	b	606153	
b	Yes	b	Yes	Yes	Yes	b	b	Yes	b	b	a	Yes	Yes	b	b	606154	
a	Yes	Yes	Yes	Yes	Yes	a	b	Yes	a	a	Yes	Yes	a	a	a	606155	
a	a	a	a	a	Yes	b	Yes	Yes	a	a	a	Yes	a	a	a	606156	
c	b	b	b	b	Yes	b	Yes	Yes	b	a	b	a	b	a	b	606157	
a	b	b	b	Yes	Yes	b	b	Yes	Yes	b	b	Yes	b	b	b	606158	
b	b	b	Yes	Yes	Yes	b	b	Yes	Yes	b	Yes	Yes	Yes	b	b	606159	
c	b	b	b	Yes	Yes	b	c	Yes	b	b	b	Yes	b	b	b	606160	

Availability of miscellaneous facilities (If amenities available code -Yes is given, If not available within the village , the distance range code viz; a for < 5 Kms, b for 5-10 Kms and c for 10+ kms of nearest place where facility is available is given).

Sl.No	Name of the village	Location code no.	Agricultural marketing society	Integrated Child Development Scheme (Nutritional Centres)	Anganwadi Centre (Nutritional Centres)	Others (Nutritional Centres)	ASHA (Accredited Social Health Activist)	Community centre with/without TV	Sports Field,	Sports Club / Recreation Centre	Cinema / Video Hall	Public Library	Public Reading Room	Newspaper Supply	Assembly Polling station	Birth & Death Registration Office
1	2	3	84	85	86	87	88	89	90	91	92	93	94	95	96	97
Name of CD Block:-Hiriyur																
93	Bochapura	606138	b	a	a	a	a	a	a	a	b	a	a	a	a	Yes
94	Sevalalnagar	606139	a	Yes	Yes	a	a	a	a	b	a	a	a	Yes	Yes	Yes
95	Hiriyur (Rural)	606140				Un-inhabited										
96	Lakkavvanahalli	606141	a	Yes	Yes	a	Yes	a	a	a	a	a	a	Yes	Yes	Yes
97	Doddaghatta	606142	b	Yes	Yes	b	Yes	b	b	b	b	b	b	Yes	Yes	Yes
98	Katrikenahalli	606143	b	Yes	Yes	b	b	b	b	b	b	b	b	Yes	Yes	Yes
99	Kurubarahalli	606144	c	Yes	Yes	Yes	Yes	c	b	c	c	c	c	Yes	Yes	Yes
100	Kambadahalli	606145	b	Yes	Yes	b	a	b	b	c	b	a	a	a	a	Yes
101	Vanivilasapura	606146	c	Yes	Yes	Yes	Yes	c	b	c	c	Yes	Yes	Yes	Yes	Yes
102	Myakenahalli	606147	c	a	a	c	a	c	b	c	c	c	c	a	a	Yes
103	Kattehole	606148	b	a	a	b	b	b	b	b	b	b	b	b	a	Yes
104	Uttare	606149				Un-inhabited										
105	Haladyamenahalli	606150				Un-inhabited										
106	Hindasakatte	606151	c	Yes	Yes	b	Yes	c	b	c	c	c	c	Yes	Yes	Yes
107	Paremenahalli	606152	b	Yes	Yes	b	a	b	b	c	b	c	c	Yes	Yes	Yes
108	Uduvalli	606153	b	Yes	Yes	b	Yes	b	b	b	b	Yes	Yes	Yes	Yes	Yes
109	Hulugalakunte	606154	b	Yes	Yes	b	Yes	b	b	b	b	b	b	Yes	Yes	Yes
110	Somerahalli	606155	b	Yes	Yes	b	a	a	a	a	a	a	a	Yes	Yes	Yes
111	Indiranagar	606156	a	a	a	a	a	a	a	a	a	a	a	Yes	a	Yes
112	Lakkanahal	606157	b	a	a	b	a	b	b	b	b	b	b	a	a	Yes
113	Patrehalli	606158	b	Yes	Yes	b	b	b	b	b	b	b	b	Yes	Yes	Yes
114	Alur	606159	b	Yes	Yes	b	Yes	b	b	c	b	c	c	Yes	Yes	Yes
115	Kasavanahalli	606160	b	Yes	Yes	b	a	b	b	c	b	b	b	Yes	Yes	Yes

Village Directory
Land use(as in 2009)

Availability of electricity (Yes/No)				Land Use								
				Nearest Town	Area under different types of land use (in hectares rounded up to one decimal place)							
Power Supply for Domestic Use (ED)	Power Supply for Agricultural Use (EAG)	Power Supply for Commercial Use (EC)	Power Supply for All Uses (EA)	Name	Distance range code i.e. a for < 5 Kms, b for 5-10 Kms and c for 10+ kms .	Forests	Area under Non-agricultural Uses	Barren and Un-cultivable land	Permanent Pastures and Other Grazing Lands	Land Under Miscellaneous Tree Crops etc.	Culturable Waste Land	Location code no.
98	99	100	101	102	103	104	105	106	107	108	109	3
												Location Code:0076
No	No	No	Yes	HIRIYUR	b	0	9	0	13	0	2.2	606138
No	No	No	Yes	HIRIYUR	a	0	45.3	33.2	0	0	10.4	606139
Un-inhabited						0	0	0	0	0	0	606140
No	No	No	Yes	HIRIYUR	a	0	63.9	0	164.4	0	32.8	606141
No	No	No	Yes	HIRIYUR	b	0	28.3	95.9	303.5	25.9	59.1	606142
No	No	No	Yes	HIRIYUR	b	0	53.8	0	446.8	0	16.4	606143
No	No	No	Yes	HIRIYUR	c	0	44.3	0	0	29.6	18	606144
No	No	No	Yes	HIRIYUR	b	0	30.1	0	0	0	22.7	606145
No	No	No	Yes	HIRIYUR	c	0	43.5	0	45.7	0	42.1	606146
No	No	No	Yes	HIRIYUR	c	0	24.5	0	56.6	0	5.7	606147
No	No	No	Yes	HIRIYUR	b	1338.3	0	0	0	0	0	606148
Un-inhabited						0	0	0	0	0	0	606149
Un-inhabited						0	0	0	0	0	0	606150
No	No	No	Yes	HIRIYUR	c	53.4	22.7	0	432.6	0	44.2	606151
No	No	No	Yes	HIRIYUR	b	0	6.2	9.3	374.8	0	8	606152
No	No	No	Yes	HIRIYUR	b	0	23.9	0	138.8	0	6.1	606153
No	No	No	Yes	HIRIYUR	b	0	13.5	111.7	0	0	5	606154
No	No	No	Yes	HIRIYUR	b	0	26.7	0	105.6	0	22.1	606155
No	No	No	Yes	HIRIYUR	a	0	0	0	0	0	0	606156
No	No	No	Yes	HIRIYUR	b	0	12.5	0	35.8	0	9.8	606157
No	No	No	Yes	HIRIYUR	b	0	27.8	0	33.7	0	2	606158
No	No	No	Yes	HIRIYUR	b	0	132.4	0	3.3	0	0	606159
No	No	No	Yes	HIRIYUR	b	0	70	0	3.3	0	0	606160

			Land Use: Area under different types of land use (in hectares rounded up to one decimal place)					Area irrigated by source (in hectare).				
Sl.No	Name of the village	Location code no.	Fallow lands other than current fallows	Current Fallows	Net Area Sown	Total Irrigated Land Area	Total Un-irrigated Land Area	Canals (C)	Wells/Tube-wells(W/TW)	Tanks/Lakes(T/L)	Water Falls(WF)	Others(O)
1	2	3	110	111	112	113	114	115	116	117	118	119
Name of CD Block:-Hiriyur												
93	Bochapura	606138	0	26.7	125	66.8	58.2	45.7	21	0	0	0
94	Sevalalnagar	606139	0	0	382.2	104.6	277.6	46.3	58.3	0	0	0
95	Hiriyur (Rural)	606140	0	0	0	0	0	0	0	0	0	0
96	Lakkavvanahalli	606141	35.1	96.8	570.2	413.8	156.4	386	27.8	0	0	0
97	Doddaghatta	606142	0	113.3	572	242.5	329.5	112.7	129.8	0	0	0
98	Katrikenahalli	606143	0	81.8	524.9	224	300.9	0	224	0	0	0
99	Kurubarahalli	606144	32.4	91.4	262.9	180.1	82.8	0	180.1	0	0	0
100	Kambadahalli	606145	0	83.6	346.9	101.2	245.7	20.1	81.1	0	0	0
101	Vanivilasapura	606146	0	53.2	206.4	180	26.4	50	130	0	0	0
102	Myakenahalli	606147	0	15.6	126	40.6	85.4	0	40.6	0	0	0
103	Kattehole	606148	0	0	0	0	0	0	0	0	0	0
104	Uttare	606149	0	0	0	0	0	0	0	0	0	0
105	Haladyamenahalli	606150	0	0	0	0	0	0	0	0	0	0
106	Hindasakatte	606151	364.2	297.5	424.9	186.8	238.1	0	186.8	0	0	0
107	Paremenahalli	606152	0	21.1	503.5	160.1	343.4	0	160.1	0	0	0
108	Uduvalli	606153	35.2	115	262.3	84.4	177.9	0	84.4	0	0	0
109	Hulugalakunte	606154	0	16.9	189.8	121.4	68.4	0	121.4	0	0	0
110	Somerahalli	606155	33.9	99.9	412.3	206.1	206.2	0	206.1	0	0	0
111	Indiranagar	606156	0	0	278	0	278	0	0	0	0	0
112	Lakkanahal	606157	66.4	97	256.2	120.3	136	0	120.3	0	0	0
113	Patrehalli	606158	0	0	265.5	240.3	25.2	0	240.3	0	0	0
114	Alur	606159	80.3	22.1	500	291.9	208.1	175.3	116.6	0	0	0
115	Kasavanahalli	606160	0	5.5	215.4	126.7	88.8	70.4	56.3	0	0	0

Name of three most important commodities manufactured

First	Second	Third	Name of the village	Location code no.
120	121	122	2	3
				Location Code:0076
-	-	-	Bochapura	998
-	-	-	Sevalalnagar	999
	Un-inhabited		Hiriyur (Rural)	1000
-	-	-	Lakkavvanahalli	1001
-	-	-	Doddaghatta	1002
-	-	-	Katrikenahalli	1003
-	-	-	Kurubarahalli	1004
-	-	-	Kambadahalli	1005
-	-	-	Vanivilasapura	1006
-	-	-	Myakenahalli	1007
-	-	-	Kattehole	1008
	Un-inhabited		Uttare	1009
	Un-inhabited		Haladyamenahalli	1010
-	-	-	Hindasakatte	1011
-	-	-	Paremenahalli	1012
-	-	-	Uduvalli	1013
-	-	-	Hulugalakunte	1014
-	-	-	Somerahalli	1015
-	-	-	Indiranagar	1016
-	-	-	Lakkanahal	1017
-	-	-	Patrehalli	1018
-	-	-	Alur	1019
-	-	-	Kasavanahalli	1020

Sl.No	Name of the village	Location code no.	Total area of the village (in hectares rounded up to one decimal place)	Total population (2011 census)	Number of households (2011 census)	Number of educational amenities available. (If not available within the village , the distance range code viz; a for < 5 Kms, b for 5-10 Kms and c for 10+ kms of nearest place where facility is available is given).								
						Pre-Primary school (PP)	Primary school (P)	Middle school (M)	Secondary School (S)	Senior Secondary school (SS)	Degree college of arts science & commerce (ASC)	Engineering college(EC)	Medical college (MC)	Management institute (MI)
1	2	3	4	5	6	7	8	9	10	11	12	13	14	15
Name of CD Block:-Hiriyur														
116	Nandihalli	606161	545.7	734	163	a	1	1	a	b	b	c	c	b
117	Yerachikkenahalli	606162	473.9	11	3	a	a	a	a	b	b	c	c	b
118	Pitlali	606163	933	1635	387	a	2	2	a	c	b	c	c	c
119	Yelanadu	606164	619.6	3407	815	a	2	2	1	1	b	c	c	c
120	Koodlahalli	606165	615.1	1309	307	a	2	1	a	a	c	c	c	c
121	Toresal Nagenahalli	606166	534	908	202	1	1	1	a	a	c	c	c	c
122	Samudradahalli	606167	537.5	1023	241	1	1	1	a	a	c	c	c	c
123	Uppalagere	606168	526.3	2246	570	1	3	3	1	1	c	c	c	c
124	Ranganathapura	606169	573.8	1549	372	a	3	1	a	a	c	c	c	c
125	Boranakunte	606170	603.8	816	171	b	1	1	b	b	c	c	c	b
126	Kasturirangappenahalli	606171	1027.2	1456	354	b	3	1	1	b	c	c	c	b
127	Gorladaku	606172	210.4	829	180	1	1	a	a	a	c	c	c	c
128	Bagganadu	606173	477.7	1120	276	1	1	1	a	c	c	c	c	c
129	Bagganadu Kaval	606174	2497.6	97	36	b	a	a	a	a	c	c	b	c
130	Vaddanahalli	606175	137.6	238	62	1	1	a	b	b	b	c	c	c
131	Rayabommanahalli	606176	153.9	35	8	a	a	a	a	b	b	c	c	c
132	Adivala	606177	1323.2	7550	1842	2	9	5	1	b	b	c	c	c
133	Ganjalagunte	606178	858	774	141	1	1	1	a	b	b	c	b	c
134	Challamadu	606179	483.5	418	79	2	2	1	b	b	b	c	c	c
135	Iddalanagenahalli	606180	1112.7	632	134	a	1	1	1	b	c	c	c	c
136	Gowadanahalli	606181	1722.8	1659	338	2	2	2	1	b	c	c	c	c
137	Rangapura	606182	466	1302	290	1	1	1	1	c	c	c	c	c
138	Madenahalli	606183	769.3	805	172	1	2	a	a	c	c	c	c	c

Number of educational amenities available. (If not available within the village , the distance range code viz; a for < 5 Kms, b for 5-10 Kms and c for 10+ kms of nearest place where facility is available is given).

Number of Medical Amenities available. (If not available within the village , the distance range code viz; a for < 5 Kms, b for 5-10 Kms and c for 10+ kms of nearest place where facility is available is given).

Polytechnic (Pt)	Vocational training school /TTI	Non-formal training centre (NFTC)	Special school for disabled (SSD)	Others (specify)	Community health centre (CHC)	Primary health centre (PHC)	Primary health sub centre (PHS)	Maternity and child welfare centre (MCW)	T.B. clinic (TBC)	Hospital-allopathic (HA)	Hospital-alternative medicine (HO)	Dispensary (D)	Veterinary hospital (VH)	Mobile health clinic(MHC)	Family welfare centre (FWC)	Location code no.
16	17	18	19	20	21	22	23	24	25	26	27	28	29	30	31	3
																Location Code:0076
c	b	b	c	a	a	b	a	b	b	b	b	a	a	b	a	606161
c	b	b	c	a	b	b	b	b	b	b	b	b	b	c	b	606162
c	b	b	c	a	a	c	a	c	c	b	c	b	a	c	a	606163
c	b	b	c	a	b	1	1	1	1	b	b	b	1	c	1	606164
c	c	c	c	a	a	a	a	a	a	c	c	c	c	c	a	606165
c	c	c	c	a	a	a	a	a	a	c	c	c	a	c	a	606166
c	c	c	c	a	a	a	1	a	a	c	c	c	a	c	1	606167
c	c	c	c	a	c	a	b	a	a	c	c	a	a	c	b	606168
c	c	c	c	a	c	1	1	1	1	c	c	c	1	c	1	606169
c	c	c	c	a	c	b	b	b	b	c	c	b	b	c	b	606170
c	c	c	c	a	c	b	1	b	b	c	c	b	b	c	1	606171
c	c	c	c	a	c	a	a	a	a	c	c	c	a	c	a	606172
c	c	c	c	c	c	c	b	c	c	c	c	c	c	c	b	606173
c	c	c	c	c	c	c	b	c	c	c	c	c	c	c	b	606174
c	b	b	b	c	b	b	b	b	b	b	b	b	b	b	b	606175
c	b	b	b	c	b	a	a	a	a	a	a	a	a	b	a	606176
c	b	b	b	c	b	1	1	1	1	b	c	b	1	b	1	606177
c	b	b	c	c	b	b	a	b	b	b	b	b	b	b	a	606178
c	b	b	c	c	b	b	b	b	b	b	b	b	b	b	b	606179
c	c	c	c	c	b	b	b	b	b	c	c	c	b	c	b	606180
c	c	c	c	c	c	b	1	b	b	c	c	c	b	c	1	606181
c	c	c	c	c	c	b	a	b	b	c	c	c	b	c	a	606182
c	c	c	c	c	c	a	a	a	a	c	c	c	a	c	a	606183

			Number of Non-Government Medical Amenities available.							Availability of drinking water - (Yes / No)			
Sl.No	Name of the village	Location code no.	Charitable non Govt. hospital/Nursing home.	Medical practitioner with MBBS Degree	Medical practitioner with other degree	Medical practitioner with no degree	Traditional practitioner and faith healer .	Medicine Shop	Others	Tap water (Treated/Untreated)	Well water (Covered / Uncovered well)	Hand Pump	Tube wells / Bore well
1	2	3	32	33	34	35	36	37	38	39	40	41	42
Name of CD Block:-Hiriyur													
116	Nandihalli	606161	0	0	0	0	0	0	0	Yes	Yes	Yes	Yes
117	Yerachikkenahalli	606162	0	0	0	0	0	0	0	No	No	No	No
118	Pitlali	606163	0	0	1	0	0	0	0	Yes	Yes	Yes	Yes
119	Yelanadu	606164	0	0	0	0	0	0	0	Yes	No	Yes	Yes
120	Koodlahalli	606165	0	0	1	0	0	0	0	Yes	Yes	Yes	Yes
121	Toresal Nagenahalli	606166	0	0	0	0	0	0	0	Yes	No	Yes	Yes
122	Samudradahalli	606167	0	0	0	0	0	0	0	Yes	Yes	Yes	Yes
123	Uppalagere	606168	0	0	1	0	0	0	0	Yes	No	Yes	Yes
124	Ranganathapura	606169	0	0	0	0	0	1	0	Yes	No	Yes	Yes
125	Boranakunte	606170	0	0	0	0	0	0	0	Yes	No	Yes	Yes
126	Kasturirangappenahalli	606171	0	0	0	0	0	0	0	Yes	No	Yes	Yes
127	Gorladaku	606172	0	0	0	0	0	0	0	Yes	No	Yes	Yes
128	Bagganadu	606173	0	0	1	0	0	0	0	Yes	No	Yes	Yes
129	Bagganadu Kaval	606174	0	0	0	0	0	0	0	Yes	No	No	Yes
130	Vaddanahalli	606175	0	0	0	0	0	0	0	Yes	No	Yes	Yes
131	Rayabommanahalli	606176	0	0	0	0	0	0	0	No	No	No	Yes
132	Adivala	606177	0	0	0	0	0	2	0	Yes	Yes	Yes	Yes
133	Ganjalagunte	606178	0	0	0	0	0	0	0	Yes	Yes	Yes	Yes
134	Challamadu	606179	0	0	0	0	0	0	0	Yes	Yes	Yes	Yes
135	Iddalanagenahalli	606180	0	0	0	0	0	0	0	Yes	No	Yes	Yes
136	Gowadanahalli	606181	0	0	0	0	0	0	0	Yes	Yes	Yes	Yes
137	Rangapura	606182	0	0	1	0	0	0	0	Yes	Yes	Yes	Yes
138	Madenahalli	606183	0	0	0	0	0	0	0	Yes	No	Yes	Yes

Village Directory
Land use(as in 2009)

Availability of drinking water - (Yes / No)				Availability of toilet & others (Yes / No)				Communication and transport facilities (If amenities available code -Yes is given except for Village Pin Code ,If not available within the village , the distance range code viz; a for < 5 Kms, b for 5-10 Kms and c for 10+ kms of nearest place where facility is available is given).							
Spring	River / Canal	Tank / Pond / Lake	Others	Community toilet including bath.	Community toilet excluding bath.	Rural sanitary mart or sanitary hardware outlet available near the village.	Community bio- gas or recycle of waste for productive use.	Post office(PO)	Sub post office (SPO)	Post & Telegraph office (P&TO)	Village Pin Code	Telephones (Land lines)	Public call office (PCO)	Mobile phone coverage	Location code no.
43	44	45	46	47	48	49	50	51	52	53	54	55	56	57	3
															Location Code:0076
No	Yes	No	No	No	No	No	No	b	a	b	577511	Yes	Yes	Yes	606161
No	Yes	No	No	No	No	No	No	b	a	c	577511	a	a	Yes	606162
No	Yes	No	No	No	Yes	No	No	b	Yes	c	577711	Yes	Yes	Yes	606163
No	Yes	No	No	No	No	No	No	b	Yes	b	577598	Yes	b	Yes	606164
Yes	Yes	Yes	No	No	No	No	No	c	a	c	577557	Yes	Yes	Yes	606165
No	Yes	No	No	No	No	No	No	c	Yes	c	577557	Yes	Yes	Yes	606166
No	Yes	Yes	No	No	No	No	No	c	a	c	577511	Yes	Yes	Yes	606167
No	Yes	No	No	No	Yes	No	No	c	Yes	c	577557	Yes	b	Yes	606168
No	Yes	No	No	No	Yes	No	No	c	Yes	c	577557	Yes	b	Yes	606169
No	No	No	No	No	No	No	No	c	b	c	577511	b	b	Yes	606170
No	No	No	No	No	Yes	No	No	c	Yes	b	577511	Yes	Yes	Yes	606171
No	No	No	No	No	No	No	No	c	a	c	577511	Yes	Yes	Yes	606172
No	No	Yes	No	No	No	No	No	c	a	c	577511	b	b	Yes	606173
No	Yes	No	No	No	No	No	No	c	a	c	577511	b	b	Yes	606174
No	No	No	No	No	No	No	No	b	b	b	577511	b	b	Yes	606175
No	No	No	No	No	No	No	No	a	a	a	577511	a	a	Yes	606176
Yes	Yes	Yes	No	Yes	Yes	No	No	Yes	b	b	577511	Yes	Yes	Yes	606177
No	No	Yes	No	No	No	No	No	b	b	b	577511	Yes	Yes	Yes	606178
No	No	No	No	No	No	No	No	b	b	b	577511	Yes	Yes	Yes	606179
No	No	No	No	No	No	No	No	c	b	c	577598	Yes	b	Yes	606180
No	No	No	No	No	No	No	No	c	Yes	c	577511	Yes	Yes	Yes	606181
No	No	No	No	No	No	No	No	c	a	c	577511	Yes	Yes	Yes	606182
No	No	No	No	No	No	No	No	c	a	c	577511	Yes	Yes	Yes	606183

Communication and transport facilities (If amenities available code - Yes is given except for Village Pin Code ,If not available within the village , the distance range code viz; a for < 5 Kms, b for 5-10 Kms and c for 10+ kms of nearest place where facility is available is given).

Sl.No	Name of the village	Location code no.	Internet cafes/ Common service centre (CSC)	Private courier facility	Bus service (Public & Private)	Railway stations	Auto/Modified Autos	Taxis and Vans	Tractors	Cycle-pulled rickshaws(Manual & Machine driven)	Carts driven by animals	Sea /River ferry service
1	2	3	58	59	60	61	62	63	64	65	66	67
Name of CD Block:-Hiriyur												
116	Nandihalli	606161	b	b	Yes	c	Yes	Yes	Yes	Yes	Yes	c
117	Yerachikkenahalli	606162	b	b	a	c	b	Yes	c	b	b	c
118	Pitlali	606163	b	b	Yes	c	Yes	Yes	c	Yes	Yes	c
119	Yelanadu	606164	b	b	Yes	c	b	b	Yes	b	Yes	c
120	Koodlahalli	606165	c	c	Yes	c	Yes	Yes	Yes	Yes	b	c
121	Toresal Nagenahalli	606166	c	c	Yes	c	b	c	Yes	Yes	b	c
122	Samudradahalli	606167	c	c	Yes	c	b	c	Yes	Yes	b	c
123	Uppalagere	606168	c	c	Yes	c	Yes	c	Yes	c	b	c
124	Ranganathapura	606169	Yes	c	Yes	c	Yes	c	Yes	c	b	c
125	Boranakunte	606170	c	c	Yes	c	Yes	c	Yes	c	Yes	c
126	Kasturirangappenahalli	606171	Yes	c	Yes	c	Yes	Yes	Yes	c	Yes	c
127	Gorladaku	606172	c	c	Yes	c	Yes	c	Yes	c	Yes	c
128	Bagganadu	606173	c	c	Yes	c	b	Yes	Yes	Yes	Yes	c
129	Bagganadu Kaval	606174	c	c	Yes	c	b	Yes	Yes	Yes	Yes	c
130	Vaddanahalli	606175	b	b	Yes	c	a	b	Yes	Yes	Yes	c
131	Rayabommanahalli	606176	b	b	a	a	a	b	a	b	a	c
132	Adivala	606177	Yes	b	Yes	c	Yes	Yes	Yes	Yes	Yes	c
133	Ganjalagunte	606178	b	b	Yes	c	b	b	b	b	b	c
134	Challamadu	606179	b	b	b	c	b	b	Yes	Yes	b	c
135	Iddalanagenahalli	606180	c	c	b	c	Yes	c	c	c	b	c
136	Gowadanahalli	606181	c	c	Yes	c	b	c	Yes	Yes	b	c
137	Rangapura	606182	c	c	Yes	c	b	c	Yes	c	b	c
138	Madenahalli	606183	c	c	Yes	c	a	c	Yes	c	Yes	c

Village Directory
Land use(as in 2009)

Village connected to highways,village roads, banks & credit societies (If amenities available code -Yes is given, If not available within the village , the distance range code viz; a for < 5 Kms, b for 5-10 Kms and c for 10+ kms of nearest place where facility is available is given).												Availability of miscellaneous facilities (If amenities available code -Yes is given, If not available within the village , the distance range code viz; a for < 5 Kms, b for 5-10 Kms and c for 10+ kms of nearest place where facility is available is given).				
Connected to national highway(NH)	Connected to state highway(SH)	Connected to major district road (MDR)	Connected to others district road	Pucca roads	Kutchcha roads	Water bounded macadam(WBM) roads	Navigable waterway (river/canal)(NW)	Footpaths (FP)	Commercial & Co-operative Banks	ATM	Agricultural Credit Societies	Self-Help Group (SHG)	Public distribution system (PDS) shop	Mandis / Regular market	Weekly Haat	Location code no.
68	69	70	71	72	73	74	75	76	77	78	79	80	81	82	83	3
																Location Code:0076
a	b	b	b	Yes	Yes	b	b	Yes	a	b	a	Yes	a	b		b 606161
c	b	b	b	a	Yes	b	Yes	Yes	b	b	b	a	a	b		b 606162
a	b	b	Yes	Yes	Yes	Yes	c	Yes	b	b	a	Yes	Yes	b		b 606163
b	b	b	Yes	Yes	Yes	Yes	Yes	Yes	b	b	Yes	Yes	Yes	b		b 606164
c	c	c	c	Yes	Yes	b	Yes	Yes	Yes	c	a	Yes	Yes	c		b 606165
c	c	c	c	Yes	Yes	b	Yes	Yes	c	c	a	Yes	b	c		a 606166
c	c	c	c	Yes	Yes	b	Yes	Yes	c	c	a	Yes	b	a		a 606167
c	c	Yes	Yes	Yes	Yes	Yes	Yes	Yes	c	c	Yes	Yes	Yes	c		a 606168
b	c	Yes	Yes	Yes	Yes	Yes	Yes	Yes	c	c	c	Yes	Yes	c		b 606169
a	c	c	Yes	Yes	Yes	Yes	c	Yes	c	c	b	Yes	b	c		b 606170
a	c	c	Yes	Yes	Yes	Yes	c	Yes	c	c	b	Yes	Yes	c		b 606171
a	c	c	Yes	Yes	Yes	Yes	c	Yes	c	c	a	Yes	a	c		a 606172
Yes	c	c	Yes	Yes	Yes	b	c	Yes	c	c	c	Yes	Yes	c		b 606173
a	c	c	Yes	Yes	Yes	b	Yes	Yes	c	c	c	a	b	c		b 606174
a	b	b	b	a	Yes	b	Yes	Yes	b	b	b	a	b	b		b 606175
a	b	b	b	a	Yes	a	c	Yes	b	b	a	a	b	b		b 606176
Yes	b	Yes	Yes	Yes	Yes	Yes	Yes	Yes	Yes	b	Yes	Yes	Yes	Yes		Yes 606177
b	b	b	b	Yes	Yes	b	b	Yes	b	b	b	Yes	b	b		b 606178
b	b	b	b	Yes	Yes	b	b	Yes	b	b	b	Yes	b	b		b 606179
c	Yes	c	c	Yes	Yes	b	Yes	Yes	c	c	c	Yes	b	c		b 606180
b	c	c	c	Yes	Yes	b	Yes	Yes	c	c	c	Yes	Yes	c		b 606181
b	c	c	c	Yes	Yes	b	Yes	Yes	c	c	c	Yes	Yes	c		b 606182
c	c	Yes	c	Yes	Yes	b	c	Yes	c	c	a	Yes	a	c		b 606183

Availability of miscellaneous facilities (If amenities available code -Yes is given, If not available within the village , the distance range code viz; a for < 5 Kms, b for 5-10 Kms and c for 10+ kms of nearest place where facility is available is given).

Sl.No	Name of the village	Location code no.	Agricultural marketing society	Integrated Child Development Scheme (Nutritional Centres)	Anganwadi Centre (Nutritional Centres)	Others (Nutritional Centres)	ASHA (Accredited Social Health Activist)	Community centre with/without TV	Sports Field,	Sports Club / Recreation Centre	Cinema / Video Hall	Public Library	Public Reading Room	Newspaper Supply	Assembly Polling station	Birth & Death Registration Office
1	2	3	84	85	86	87	88	89	90	91	92	93	94	95	96	97
Name of CD Block:-Hiriyur																
116	Nandihalli	606161	b	Yes	Yes	b	a	b	b	b	b	b	b	Yes	Yes	Yes
117	Yerachikkenahalli	606162	b	a	a	b	a	b	b	b	b	b	b	a	a	Yes
118	Pitlali	606163	b	Yes	Yes	b	Yes	b	b	c	b	c	c	Yes	Yes	Yes
119	Yelanadu	606164	b	Yes	Yes	b	Yes	Yes	b	b	b	Yes	Yes	Yes	Yes	Yes
120	Koodlahalli	606165	c	Yes	Yes	b	Yes	c	b	c	c	b	b	Yes	Yes	Yes
121	Toresal Nagenahalli	606166	c	Yes	Yes	b	a	c	b	b	c	b	b	Yes	Yes	Yes
122	Samudradahalli	606167	c	Yes	Yes	b	Yes	c	b	b	c	c	c	Yes	Yes	Yes
123	Uppalagere	606168	c	Yes	Yes	b	Yes	Yes	b	b	c	Yes	Yes	Yes	Yes	Yes
124	Ranganathapura	606169	c	Yes	Yes	a	Yes	Yes	b	b	c	Yes	Yes	Yes	Yes	Yes
125	Boranakunte	606170	c	Yes	Yes	b	a	Yes	b	c	c	b	b	Yes	Yes	Yes
126	Kasturirangappenahalli	606171	c	Yes	Yes	b	Yes	b	Yes	c	c	Yes	Yes	Yes	Yes	Yes
127	Gorladaku	606172	c	Yes	Yes	b	a	a	a	c	c	a	a	Yes	Yes	Yes
128	Bagganadu	606173	c	Yes	Yes	b	Yes	c	b	c	c	c	c	Yes	Yes	Yes
129	Bagganadu Kaval	606174	c	a	a	c	a	c	b	c	c	c	c	a	a	Yes
130	Vaddanahalli	606175	b	Yes	Yes	b	a	b	b	b	b	b	b	a	a	Yes
131	Rayabommanahalli	606176	b	a	a	b	b	b	b	b	b	b	b	b	b	Yes
132	Adivala	606177	b	Yes	Yes	Yes	Yes	Yes	b	b	b	Yes	Yes	Yes	Yes	Yes
133	Ganjalagunte	606178	b	Yes	Yes	b	b	b	b	b	b	b	b	Yes	Yes	Yes
134	Challamadu	606179	b	Yes	Yes	b	b	b	b	b	b	b	b	b	a	Yes
135	Iddalanagenahalli	606180	c	Yes	Yes	b	a	c	b	c	c	a	a	Yes	Yes	Yes
136	Gowadanahalli	606181	c	Yes	Yes	c	Yes	c	b	c	c	Yes	Yes	Yes	Yes	Yes
137	Rangapura	606182	c	Yes	Yes	c	Yes	c	b	c	c	c	c	Yes	Yes	Yes
138	Madenahalli	606183	c	Yes	Yes	c	a	c	b	c	c	c	a	Yes	Yes	Yes

Village Directory
Land use(as in 2009)

Availability of electricity (Yes/No)				Land Use								
				Nearest Town	Area under different types of land use (in hectares rounded up to one decimal place)							
Power Supply for Domestic Use (ED)	Power Supply for Agricultural Use (EAG)	Power Supply for Commercial Use (EC)	Power Supply for All Uses (EA)	Name	Distance range code i.e. a for < 5 Kms, b for 5-10 Kms and c for 10+ kms .	Forests	Area under Non-agricultural Uses	Barren and Un-cultivable land	Permanent Pastures and Other Grazing Lands	Land Under Miscellaneous Tree Crops etc.	Culturable Waste Land	Location code no.
98	99	100	101	102	103	104	105	106	107	108	109	3
												Location Code:0076
No	No	No	Yes	HIRIYUR	b	0	21.7	17.2	0	0	28.7	606161
No	No	No	Yes	HIRIYUR	b	0	21	0	0	0	10	606162
No	No	No	Yes	HIRIYUR	b	0	40.2	0	85.8	0	29.1	606163
No	No	No	Yes	HIRIYUR	b	0	29.3	25.3	12.3	0	14.2	606164
No	No	No	Yes	HIRIYUR	c	0	124.3	0	33.1	0	4	606165
No	No	No	Yes	HIRIYUR	c	0	2.1	0	35.3	0	0	606166
No	No	No	Yes	HIRIYUR	c	0	21.2	0	41.1	0	0	606167
No	No	No	Yes	HIRIYUR	c	0	41.5	0	8.5	0	0	606168
No	No	No	Yes	HIRIYUR	c	0	51	1.3	30.8	0	0	606169
No	No	No	Yes	HIRIYUR	c	0	6.2	15.4	0	0	47.4	606170
No	No	No	Yes	HIRIYUR	c	0	16.6	29.5	26.9	12.6	2	606171
No	No	No	Yes	HIRIYUR	c	0	10.5	1.7	5.9	0	0	606172
No	No	No	Yes	HIRIYUR	c	0	0	6.5	26	0	6.6	606173
No	No	No	Yes	HIRIYUR	c	373.5	0	452.1	0	0	239.7	606174
No	No	No	Yes	HIRIYUR	b	0	0	2.5	2.8	0	0	606175
No	No	No	Yes	HIRIYUR	b	0	2	0	7.4	0	1.9	606176
No	No	No	Yes	HIRIYUR	b	0	91.4	0	124.7	0	95.9	606177
No	No	No	Yes	HIRIYUR	b	0	2.4	0	11.4	0	21	606178
No	No	No	Yes	HIRIYUR	b	0	7.3	135.2	23.1	0	3.5	606179
No	No	No	Yes	HIRIYUR	c	269.1	10.3	68	210.8	0	10	606180
No	No	No	Yes	HIRIYUR	c	815.5	5.3	30.8	17.6	0	10.5	606181
No	No	No	Yes	HIRIYUR	c	139.6	3.6	16.6	6.9	0	4.4	606182
No	No	No	Yes	HIRIYUR	c	0	4	0	252	0	0	606183

Sl.No	Name of the village	Location code no.	Land Use: Area under different types of land use (in hectares rounded up to one decimal place)					Area irrigated by source (in hectare).				
			Fallow lands other than current fallows	Current Fallows	Net Area Sown	Total Irrigated Land Area	Total Un-irrigated Land Area	Canals (C)	Wells/Tube-wells(W/TW)	Tanks/Lakes(T/L)	Water Falls(WF)	Others(O)
1	2	3	110	111	112	113	114	115	116	117	118	119
Name of CD Block:-Hiriyur												
116	Nandihalli	606161	0	155.5	322.6	180	142.6	0	180	0	0	0
117	Yerachikkenahalli	606162	0	159.6	283.3	108.1	175.2	0	108.1	0	0	0
118	Pitlali	606163	0	170.8	607	445.2	161.9	0	445.2	0	0	0
119	Yelanadu	606164	0	12.3	526.3	334.1	192.1	0	34	300.1	0	0
120	Koodlahalli	606165	0	0	453.6	152.3	301.3	0	152.3	0	0	0
121	Toresal Nagenahalli	606166	0	0	496.6	215.4	281.2	200.1	15.3	0	0	0
122	Samudradahalli	606167	0	0	475.2	245.2	230	222.1	23.1	0	0	0
123	Uppalagere	606168	71.6	0	404.7	283.3	121.4	139.7	143.6	0	0	0
124	Ranganathapura	606169	72	110	308.8	274.4	34.5	100	174.4	0	0	0
125	Boranakunte	606170	0	23.2	511.7	96.5	415.2	0	96.5	0	0	0
126	Kasturirangappenahalli	606171	0	62.3	877.3	62	815.3	0	62	0	0	0
127	Gorladaku	606172	0	0	192.4	18.7	173.6	0	18.2	0.5	0	0
128	Bagganadu	606173	9.4	81	348.2	127.5	220.7	0	127.5	0	0	0
129	Bagganadu Kaval	606174	34.5	64.9	1332.9	205.6	1127.3	0	205.6	0	0	0
130	Vaddanahalli	606175	2.8	8.6	120.7	73.2	47.5	0	73.2	0	0	0
131	Rayabommanahalli	606176	0	7.7	135	60.7	74.3	0	60.7	0	0	0
132	Adivala	606177	1	22.2	988	510	478	0	510	0	0	0
133	Ganjalagunte	606178	115.3	4.2	703.5	110.2	593.3	0	110.2	0	0	0
134	Challamadu	606179	17.8	6.5	290.1	90.1	200	0	90.1	0	0	0
135	Iddalanagenahalli	606180	0	55.1	489.4	146	343.4	0	146	0	0	0
136	Gowadanahalli	606181	23.4	275.8	544	178.3	365.7	0	178.3	0	0	0
137	Rangapura	606182	19.2	29.6	246.1	96.2	149.9	0	96.2	0	0	0
138	Madenahalli	606183	58.6	69.2	385.4	98.3	287.1	0	98.3	0	0	0

Name of three most important commodities manufactured

First	Second	Third	Name of the village	Location code no.
120	121	122	2	3
				Location Code:0076
-	-	-	Nandihalli	1021
-	-	-	Yerachikkenahalli	1022
-	-	-	Pitlali	1023
-	-	-	Yelanadu	1024
-	-	-	Koodlahalli	1025
-	-	-	Toresal Nagenahalli	1026
-	-	-	Samudradahalli	1027
-	-	-	Uppalagere	1028
-	-	-	Ranganathapura	1029
-	-	-	Boranakunte	1030
-	-	-	Kasturirangappenahalli	1031
-	-	-	Gorladaku	1032
-	-	-	Bagganadu	1033
-	-	-	Bagganadu Kaval	1034
-	-	-	Vaddanahalli	1035
-	-	-	Rayabommanahalli	1036
-	-	-	Adivala	1037
-	-	-	Ganjalagunte	1038
-	-	-	Challamadu	1039
-	-	-	Iddalanagenahalli	1040
-	-	-	Gowadanahalli	1041
-	-	-	Rangapura	1042
-	-	-	Madenahalli	1043

Sl.No	Name of the village	Location code no.	Total area of the village (in hectares rounded up to one decimal place)	Total population (2011 census)	Number of households (2011 census)	Number of educational amenities available. (If not available within the village , the distance range code viz; a for < 5 Kms, b for 5-10 Kms and c for 10+ kms of nearest place where facility is available is given).								
						Pre-Primary school (PP)	Primary school (P)	Middle school (M)	Secondary School (S)	Senior Secondary school (SS)	Degree college of arts science & commerce (ASC)	Engineering college(EC)	Medical college (MC)	Management institute (MI)
1	2	3	4	5	6	7	8	9	10	11	12	13	14	15
Name of CD Block:-Hiriyur														
139	Malagondanahalli	606184	570.6	869	185	1	2	1	a	c	c	c	c	c
140	Katanayakanahalli	606185	1441.8	1514	343	2	3	1	a	b	c	c	c	c
141	Anesidri	606186	1104.2	891	188	a	3	1	a	a	c	c	b	c
142	Javanagondanahalli	606187	1567.7	5302	1107	4	9	2	1	1	1	c	b	c
143	Kariyala	606188	2295	3624	757	b	7	3	b	b	c	c	c	c
144	Obalapura	606189	1313.2	1637	410	2	3	1	a	b	c	c	c	c
145	Dindavara	606190	1802.7	3486	695	3	5	2	1	c	c	c	b	c
146	Layaradasarahalli	606191	705.4	127	17	1	1	a	a	a	c	c	c	c
147	Handiganadu	606192	755.9	1382	298	2	3	1	a	a	c	c	c	c
148	Yelladakere	606193	5670	4664	864	1	8	4	1	1	c	c	c	c
149	Arasinagundi	606194	2483	1022	202	1	2	1	b	b	c	c	c	c
150	Ulivinahal	606195	1040.9	293	68	1	1	b	b	b	c	c	c	c
151	Halumadenahalli	606196	396.6	910	191	1	2	1	b	b	c	c	c	c
152	Byaramadu	606197	619.3	605	136	1	2	1	b	a	c	c	c	c
153	Sheshappanahalli	606198	1100.8	1039	208	1	2	1	a	b	c	c	c	c
154	Pilali	606199	1712.4	2451	448	2	4	2	1	b	c	c	c	c
155	Veeravvanagathihalli	606200	575.1	445	104	1	1	a	a	b	c	c	c	c
156	Lakkenahalli	606201	990.1	529	119	1	1	a	a	b	c	c	c	c
157	Mavinamadu	606202	1382.2	479	116	1	1	a	a	b	c	c	c	c
158	Kilaradahalli	606203	1804.9	447	110	1	1	1	b	c	c	c	c	c
	Block Total		**168106**	**229717**	**51015**	**117**	**308**	**166**	**46**	**16**	**2**	**0**	**0**	**0**
	District Total		**817274.6**	**1329923**	**283669**	**360**	**1548**	**864**	**272**	**91**	**14**	**0**	**0**	**0**

Number of educational amenities available. (If not available within the village , the distance range code viz; a for < 5 Kms, b for 5-10 Kms and c for 10+ kms of nearest place where facility is available is given).

Number of Medical Amenities available. (If not available within the village , the distance range code viz; a for < 5 Kms, b for 5-10 Kms and c for 10+ kms of nearest place where facility is available is given).

Polytechnic (Pt)	Vocational training school /TTI	Non-formal training centre (NFTC)	Special school for disabled (SSD)	Others (specify)	Community health centre (CHC)	Primary health centre (PHC)	Primary health sub centre (PHS)	Maternity and child welfare centre (MCW)	T.B. clinic (TBC)	Hospital-allopathic (HA)	Hospital-alternative medicine (HO)	Dispensary (D)	Veterinary hospital (VH)	Mobile health clinic(MHC)	Family welfare centre (FWC)	Location code no.
16	17	18	19	20	21	22	23	24	25	26	27	28	29	30	31	3
																Location Code:0076
c	c	c	c	c	c	a	a	a	a	c	c	c	a	c	a	606184
c	c	c	c	c	c	b	1	b	b	c	c	c	b	c	1	606185
c	c	c	c	c	c	a	a	a	a	c	c	c	a	c	a	606186
c	c	c	c	c	c	1	1	1	1	c	c	c	1	c	1	606187
c	c	c	c	c	c	b	1	b	b	c	c	c	1	c	1	606188
c	c	c	c	c	c	b	b	b	b	c	c	c	b	c	b	606189
c	c	c	c	c	c	1	1	1	1	c	c	c	1	c	1	606190
c	c	c	c	c	c	a	a	a	a	c	c	c	a	c	a	606191
c	c	c	c	c	c	a	b	a	a	c	c	c	b	c	b	606192
c	c	c	c	c	c	1	b	1	1	c	c	c	1	c	b	606193
c	c	c	c	c	c	b	b	b	b	c	c	c	c	c	b	606194
c	c	c	c	c	c	b	b	b	b	c	c	c	c	c	b	606195
c	c	c	c	c	c	b	b	b	b	c	c	c	b	c	b	606196
c	c	c	c	c	c	b	1	b	b	c	b	c	b	c	1	606197
c	c	c	c	c	c	b	b	b	b	c	c	c	b	c	b	606198
c	c	c	c	c	b	b	1	b	b	c	c	b	b	c	1	606199
c	c	c	c	c	b	b	b	b	b	c	c	c	b	c	b	606200
c	c	c	c	c	a	a	a	a	a	c	c	c	a	c	a	606201
c	c	c	c	c	b	b	b	b	b	c	c	c	b	c	b	606202
c	c	c	c	c	c	c	b	c	c	c	c	c	b	c	b	606203
0	**2**	**0**	**0**	**0**	**2**	**20**	**39**	**20**	**20**	**0**	**1**	**6**	**22**	**0**	**39**	
0	**17**	**4**	**1**	**0**	**9**	**80**	**215**	**80**	**80**	**0**	**1**	**35**	**124**	**0**	**215**	

			Number of Non-Government Medical Amenities available.							Availability of drinking water - (Yes / No)			
Sl.No	Name of the village	Location code no.	Charitable non Govt. hospital/Nursing home.	Medical practitioner with MBBS Degree	Medical practitioner with other degree	Medical practitioner with no degree	Traditional practitioner and faith healer .	Medicine Shop	Others	Tap water (Treated/Untreated)	Well water (Covered / Uncovered well)	Hand Pump	Tube wells / Bore well
1	2	3	32	33	34	35	36	37	38	39	40	41	42
Name of CD Block:-Hiriyur													
139	Malagondanahalli	606184	0	0	0	0	0	0	0	Yes	No	Yes	Yes
140	Katanayakanahalli	606185	0	0	0	0	0	0	0	Yes	No	Yes	Yes
141	Anesidri	606186	0	0	0	0	0	0	0	Yes	No	Yes	Yes
142	Javanagondanahalli	606187	0	0	1	2	0	1	0	Yes	Yes	Yes	Yes
143	Kariyala	606188	0	0	0	0	0	0	0	Yes	Yes	Yes	Yes
144	Obalapura	606189	0	0	1	0	0	0	0	Yes	No	Yes	Yes
145	Dindavara	606190	0	0	0	0	0	0	0	Yes	No	Yes	No
146	Layaradasarahalli	606191	0	0	0	0	0	0	0	Yes	No	Yes	Yes
147	Handiganadu	606192	0	0	1	0	0	0	0	Yes	Yes	Yes	Yes
148	Yelladakere	606193	1	2	0	0	0	1	0	Yes	No	Yes	Yes
149	Arasinagundi	606194	0	0	1	0	0	0	0	Yes	No	Yes	Yes
150	Ulivinahal	606195	0	0	0	0	0	0	0	Yes	No	Yes	Yes
151	Halumadenahalli	606196	0	0	0	0	0	0	0	Yes	No	Yes	Yes
152	Byaramadu	606197	0	0	0	0	0	0	0	Yes	No	Yes	Yes
153	Sheshappanahalli	606198	0	0	1	0	0	0	0	Yes	No	Yes	Yes
154	Pilali	606199	0	0	0	0	0	0	0	Yes	Yes	Yes	Yes
155	Veeravvanagathihalli	606200	0	0	0	0	0	0	0	Yes	Yes	Yes	Yes
156	Lakkenahalli	606201	0	0	0	0	0	0	0	Yes	No	Yes	Yes
157	Mavinamadu	606202	0	0	0	0	0	0	0	Yes	Yes	Yes	Yes
158	Kilaradahalli	606203	0	0	0	0	0	0	0	Yes	Yes	Yes	No
	Block Total		**1**	**10**	**39**	**9**	**1**	**18**	**0**	**141**	**66**	**145**	**133**
	District Total		**1**	**33**	**301**	**23**	**2**	**73**	**12**	**843**	**239**	**921**	**837**

Village Directory
Land use(as in 2009)

Availability of drinking water - (Yes / No)				Availability of toilet & others (Yes / No)				Communication and transport facilities (If amenities available code -Yes is given except for Village Pin Code ,If not available within the village , the distance range code viz; a for < 5 Kms, b for 5-10 Kms and c for 10+ kms of nearest place where facility is available is given).							
Spring	River / Canal	Tank / Pond / Lake	Others	Community toilet including bath.	Community toilet excluding bath.	Rural sanitary mart or sanitary hardware outlet available near the village.	Community bio- gas or recycle of waste for productive use.	Post office(PO)	Sub post office (SPO)	Post & Telegraph office (P&TO)	Village Pin Code	Telephones (Land lines)	Public call office (PCO)	Mobile phone coverage	Location code no.
43	44	45	46	47	48	49	50	51	52	53	54	55	56	57	3
															Location Code:0076
No	No	No	No	No	No	No	No	c	a	c	577511	Yes	Yes	Yes	606184
No	No	Yes	No	No	No	No	No	c	b	c	577511	b	b	Yes	606185
No	No	No	No	No	No	No	No	c	a	c	577511	Yes	b	Yes	606186
No	Yes	Yes	No	No	No	Yes	No	c	Yes	c	577511	Yes	Yes	Yes	606187
No	Yes	Yes	No	No	No	No	No	Yes	Yes	c	577511	Yes	b	Yes	606188
No	No	No	No	No	No	No	No	c	b	c	577511	b	b	Yes	606189
No	No	No	No	No	No	No	No	b	Yes	c	577511	Yes	Yes	Yes	606190
No	No	No	No	No	No	No	No	c	a	c	577511	Yes	Yes	Yes	606191
No	No	No	No	No	No	No	No	c	b	c	577529	Yes	Yes	Yes	606192
No	No	Yes	No	No	No	No	No	c	Yes	c	577598	Yes	b	Yes	606193
No	No	No	No	No	No	No	No	c	b	c	577598	Yes	Yes	Yes	606194
Yes	No	No	No	No	No	No	No	c	b	c	577598	Yes	Yes	Yes	606195
No	No	No	No	No	No	No	No	c	a	c	577598	Yes	Yes	Yes	606196
No	No	No	No	No	No	No	No	c	a	c	577598	Yes	Yes	Yes	606197
No	No	No	No	No	No	No	No	c	a	c	577598	Yes	Yes	Yes	606198
No	No	Yes	No	No	No	No	No	b	Yes	c	577511	Yes	Yes	Yes	606199
No	No	No	No	No	No	No	No	c	a	c	577511	Yes	Yes	Yes	606200
No	No	No	No	No	No	No	No	a	b	c	577511	Yes	Yes	Yes	606201
No	No	Yes	No	No	No	No	No	c	a	c	577511	Yes	Yes	Yes	606202
No	No	No	No	No	No	No	No	c	b	c	577511	Yes	Yes	Yes	606203
12	**41**	**39**	**1**	**1**	**13**	**1**	**0**	**6**	**51**	**6**	**151**	**128**	**96**	**151**	
18	**64**	**143**	**26**	**12**	**46**	**22**	**9**	**30**	**254**	**51**	**948**	**749**	**418**	**948**	

Communication and transport facilities (If amenities available code - Yes is given except for Village Pin Code ,If not available within the village , the distance range code viz; a for < 5 Kms, b for 5-10 Kms and c for 10+ kms of nearest place where facility is available is given).

Sl.No	Name of the village	Location code no.	Internet cafes/ Common service centre (CSC)	Private courier facility	Bus service (Public & Private)	Railway stations	Auto/Modified Autos	Taxis and Vans	Tractors	Cycle-pulled rickshaws(Manual & Machine driven)	Carts driven by animals	Sea /River ferry service
1	2	3	58	59	60	61	62	63	64	65	66	67
Name of CD Block:-Hiriyur												
139	Malagondanahalli	606184	c	c	Yes	c	b	c	Yes	c	Yes	c
140	Katanayakanahalli	606185	c	c	Yes	c	b	c	Yes	Yes	Yes	c
141	Anesidri	606186	c	c	Yes	c	Yes	c	Yes	Yes	b	c
142	Javanagondanahalli	606187	c	c	Yes	c	Yes	Yes	Yes	Yes	b	c
143	Kariyala	606188	c	c	Yes	c	Yes	c	Yes	Yes	b	c
144	Obalapura	606189	c	c	Yes	c	Yes	c	Yes	Yes	Yes	c
145	Dindavara	606190	c	c	Yes	c	b	c	Yes	c	Yes	c
146	Layaradasarahalli	606191	c	c	a	c	b	c	Yes	c	Yes	c
147	Handiganadu	606192	c	Yes	Yes	c	Yes	c	Yes	c	Yes	c
148	Yelladakere	606193	c	c	Yes	c	Yes	Yes	Yes	c	Yes	c
149	Arasinagundi	606194	c	c	Yes	c	b	Yes	Yes	c	b	c
150	Ulivinahal	606195	c	c	Yes	c	b	Yes	Yes	c	Yes	c
151	Halumadenahalli	606196	c	c	Yes	c	b	Yes	Yes	c	Yes	c
152	Byaramadu	606197	c	c	Yes	c	b	c	Yes	c	Yes	c
153	Sheshappanahalli	606198	c	Yes	Yes	c	b	Yes	c	Yes	b	c
154	Pilali	606199	c	c	Yes	c	Yes	c	Yes	Yes	b	c
155	Veeravvanagathihalli	606200	c	c	Yes	c	b	c	Yes	Yes	b	c
156	Lakkenahalli	606201	c	c	Yes	c	b	c	Yes	c	b	c
157	Mavinamadu	606202	c	c	Yes	c	Yes	c	Yes	Yes	b	c
158	Kilaradahalli	606203	c	c	Yes	c	Yes	c	Yes	Yes	b	c
	Block Total		**3**	**3**	**124**	**0**	**71**	**42**	**103**	**42**	**80**	**0**
	District Total		**21**	**29**	**669**	**8**	**414**	**173**	**500**	**145**	**455**	**0**

Village Directory
Land use(as in 2009)

Village connected to highways,village roads, banks & credit societies (If amenities available code -Yes is given, If not available within the village , the distance range code viz; a for < 5 Kms, b for 5-10 Kms and c for 10+ kms of nearest place where facility is available is given).												Availability of miscellaneous facilities (If amenities available code -Yes is given, If not available within the village , the distance range code viz; a for < 5 Kms, b for 5-10 Kms and c for 10+ kms of nearest place where facility is available is given).				
Connected to national highway(NH)	Connected to state highway(SH)	Connected to major district road (MDR)	Connected to others district road	Pucca roads	Kutchcha roads	Water bounded macadam(WBM) roads	Navigable waterway (river/canal)(NW)	Footpaths (FP)	Commercial & Co-operative Banks	ATM	Agricultural Credit Societies	Self-Help Group (SHG)	Public distribution system (PDS) shop	Mandis / Regular market	Weekly Haat	Location code no.
68	69	70	71	72	73	74	75	76	77	78	79	80	81	82	83	3
																Location Code:0076
b	c	Yes	Yes	Yes	Yes	Yes	c	Yes	c	c	a	Yes	a	c	b	606184
a	c	c	c	Yes	Yes	b	c	Yes	b	c	b	Yes	Yes	c	b	606185
Yes	c	Yes	Yes	Yes	Yes	Yes	c	Yes	c	c	a	Yes	b	c	a	606186
Yes	c	Yes	Yes	Yes	Yes	Yes	Yes	Yes	Yes	c	Yes	Yes	Yes	c	Yes	606187
a	c	Yes	Yes	Yes	Yes	Yes	c	Yes	b	c	b	Yes	Yes	c	Yes	606188
b	c	Yes	Yes	Yes	Yes	b	Yes	Yes	b	c	b	Yes	Yes	c	b	606189
c	c	Yes	Yes	Yes	Yes	b	c	Yes	c	c	b	Yes	Yes	c	Yes	606190
c	c	c	c	Yes	Yes	b	b	Yes	c	c	a	Yes	a	c	b	606191
c	c	Yes	Yes	Yes	Yes	Yes	c	Yes	c	c	c	Yes	Yes	c	b	606192
c	Yes	Yes	c	Yes	Yes	b	c	Yes	c	c	Yes	Yes	Yes	c	Yes	606193
c	Yes	Yes	Yes	Yes	Yes	Yes	c	Yes	b	c	b	Yes	a	c	b	606194
c	Yes	Yes	Yes	Yes	Yes	Yes	b	Yes	c	c	c	a	b	c	b	606195
c	c	Yes	Yes	Yes	Yes	b	b	Yes	c	c	c	Yes	b	c	b	606196
c	c	Yes	Yes	Yes	Yes	Yes	b	Yes	c	c	c	Yes	b	c	b	606197
c	c	Yes	Yes	Yes	Yes	Yes	b	Yes	c	c	c	Yes	b	c	b	606198
c	c	c	c	Yes	Yes	b	b	Yes	c	c	b	Yes	Yes	a	a	606199
c	c	c	c	Yes	Yes	b	a	Yes	c	c	c	a	b	c	b	606200
c	c	c	c	Yes	Yes	b	c	Yes	c	c	c	a	a	a	a	606201
c	c	c	c	Yes	Yes	b	c	Yes	c	c	c	a	b	b	b	606202
c	c	c	c	Yes	Yes	b	Yes	Yes	c	c	c	Yes	b	c	b	606203
12	**30**	**74**	**77**	**136**	**151**	**61**	**58**	**151**	**16**	**0**	**24**	**135**	**76**	**3**	**15**	
52	**160**	**379**	**412**	**799**	**948**	**414**	**249**	**948**	**78**	**2**	**127**	**863**	**431**	**14**	**71**	

Availability of miscellaneous facilities (If amenities available code -Yes is given, If not available within the village , the distance range code viz; a for < 5 Kms, b for 5-10 Kms and c for 10+ kms of nearest place where facility is available is given).

Sl.No	Name of the village	Location code no.	Agricultural marketing society	Integrated Child Development Scheme (Nutritional Centres)	Anganwadi Centre (Nutritional Centres)	Others (Nutritional Centres)	ASHA (Accredited Social Health Activist)	Community centre with/without TV	Sports Field,	Sports Club / Recreation Centre	Cinema / Video Hall	Public Library	Public Reading Room	Newspaper Supply	Assembly Polling station	Birth & Death Registration Office
1	2	3	84	85	86	87	88	89	90	91	92	93	94	95	96	97
Name of CD Block:-Hiriyur																
139	Malagondanahalli	606184	c	Yes	Yes	c	a	c	b	c	c	c	a	Yes	Yes	Yes
140	Katanayakanahalli	606185	c	Yes	Yes	c	Yes	c	b	c	c	b	b	Yes	Yes	Yes
141	Anesidri	606186	c	Yes	Yes	c	b	c	b	c	c	c	c	Yes	Yes	Yes
142	Javanagondanahalli	606187	c	Yes	Yes	c	Yes	c	b	c	c	Yes	Yes	Yes	Yes	Yes
143	Kariyala	606188	c	Yes	Yes	c	Yes	c	b	c	c	Yes	Yes	Yes	Yes	Yes
144	Obalapura	606189	c	Yes	Yes	c	Yes	c	b	c	c	c	c	Yes	Yes	Yes
145	Dindavara	606190	c	Yes	Yes	c	Yes	Yes	Yes	c	c	Yes	Yes	Yes	Yes	Yes
146	Layaradasarahalli	606191	c	Yes	Yes	c	a	c	b	c	c	c	a	a	a	Yes
147	Handiganadu	606192	c	Yes	Yes	c	Yes	c	b	c	c	b	b	Yes	Yes	Yes
148	Yelladakere	606193	c	Yes	Yes	c	Yes	c	b	c	c	Yes	Yes	Yes	Yes	Yes
149	Arasinagundi	606194	c	Yes	Yes	c	Yes	c	b	c	c	b	b	Yes	Yes	Yes
150	Ulivinahal	606195	c	Yes	Yes	c	a	c	b	c	c	b	b	a	a	Yes
151	Halumadenahalli	606196	c	Yes	Yes	c	a	c	b	c	c	b	b	Yes	Yes	Yes
152	Byaramadu	606197	c	Yes	Yes	Yes	a	b	b	c	c	b	b	Yes	Yes	Yes
153	Sheshappanahalli	606198	c	Yes	Yes	c	Yes	c	b	c	c	a	a	Yes	Yes	Yes
154	Pilali	606199	c	Yes	Yes	c	Yes	c	b	c	c	Yes	Yes	Yes	Yes	Yes
155	Veeravvanagathihalli	606200	c	Yes	Yes	c	a	c	b	c	c	c	c	Yes	a	Yes
156	Lakkenahalli	606201	c	Yes	Yes	c	b	c	b	c	c	c	c	Yes	Yes	Yes
157	Mavinamadu	606202	c	Yes	Yes	c	b	c	b	c	c	c	c	Yes	a	Yes
158	Kilaradahalli	606203	c	Yes	Yes	b	b	c	b	c	c	c	c	Yes	b	Yes
	Block Total		**0**	**137**	**137**	**12**	**86**	**26**	**5**	**0**	**3**	**37**	**38**	**131**	**120**	**151**
	District Total		**0**	**847**	**847**	**70**	**511**	**110**	**30**	**12**	**18**	**206**	**216**	**812**	**747**	**948**

Village Directory
Land use(as in 2009)

Availability of electricity (Yes/No)				Land Use								
				Nearest Town	Area under different types of land use (in hectares rounded up to one decimal place)							
Power Supply for Domestic Use (ED)	Power Supply for Agricultural Use (EAG)	Power Supply for Commercial Use (EC)	Power Supply for All Uses (EA)	Name	Distance range code i.e. a for < 5 Kms, b for 5-10 Kms and c for 10+ kms .	Forests	Area under Non-agricultural Uses	Barren and Un-cultivable land	Permanent Pastures and Other Grazing Lands	Land Under Miscellaneous Tree Crops etc.	Culturable Waste Land	Location code no.
98	99	100	101	102	103	104	105	106	107	108	109	3
												Location Code:0076
No	No	No	Yes	HIRIYUR	c	0	3.2	111.3	20.5	0	16	606184
No	No	No	Yes	HIRIYUR	c	0	0	23.5	533.6	0	0	606185
No	No	No	Yes	HIRIYUR	c	252.1	0	83.4	150.2	0	0	606186
No	No	No	Yes	HIRIYUR	c	0	93.1	244	0	0	142.2	606187
No	No	No	Yes	HIRIYUR	c	80	0	460	40.1	0	57.1	606188
No	No	No	Yes	HIRIYUR	c	0	0	58.2	168.4	0	332.4	606189
No	No	No	Yes	HIRIYUR	c	250.9	6.2	34	128.7	0	23.5	606190
No	No	No	Yes	HIRIYUR	c	0	0	0	113.1	0	2	606191
No	No	No	Yes	HIRIYUR	c	0	1.9	0	17.9	0	28.7	606192
No	No	No	Yes	HIRIYUR	c	2219.4	47.5	0	761.4	0	41.7	606193
No	No	No	Yes	HIRIYUR	c	1104.4	16.2	0	167.4	0	0	606194
No	No	No	Yes	HIRIYUR	c	539.9	9.7	0	187.8	0	0	606195
No	No	No	Yes	HIRIYUR	c	63.1	3.2	8	25.2	0	6.5	606196
No	No	No	Yes	HIRIYUR	c	0	2.4	0	0	0	14.2	606197
No	No	No	Yes	HIRIYUR	c	0	1.2	0	261.8	0	0	606198
No	No	No	Yes	HIRIYUR	c	12.2	25.5	0	410.3	0	7	606199
No	No	No	Yes	HIRIYUR	c	112.1	5.6	0	38.4	0	8	606200
No	No	No	Yes	HIRIYUR	c	585.6	6.5	0	77.4	0	5	606201
No	No	No	Yes	HIRIYUR	c	844.6	9.7	0	89.2	0	5	606202
No	No	No	Yes	HIRIYUR	c	799.7	18.6	0	416	0	6.3	606203
0	**0**	**0**	**151**	**0**	**0**	**11128.4**	**5250.7**	**4766.4**	**12376.9**	**423.1**	**5361.6**	
0	**0**	**0**	**943**	**0**	**0**	**58313.7**	**41794.5**	**37753.6**	**66047.8**	**3353.7**	**29341**	

			Land Use					Area irrigated by source (in hectare).				
			Area under different types of land use (in hectares rounded up to one decimal place)									
Sl.No	Name of the village	Location code no.	Fallow lands other than current fallows	Current Fallows	Net Area Sown	Total Irrigated Land Area	Total Un-irrigated Land Area	Canals (C)	Wells/Tube-wells(W/TW)	Tanks/Lakes(T/L)	Water Falls(WF)	Others(O)
1	2	3	110	111	112	113	114	115	116	117	118	119
Name of CD Block:-Hiriyur												
139	Malagondanahalli	606184	26.5	30.7	362.4	121.4	240.9	0	121.4	0	0	0
140	Katanayakanahalli	606185	55.5	32.2	797	205.6	591.4	0	205.6	0	0	0
141	Anesidri	606186	0	0	618.4	50.3	568.1	0	50.3	0	0	0
142	Javanagondanahalli	606187	0	0	1088.4	457.3	631.1	380	55.3	22	0	0
143	Kariyala	606188	0	0	1657.7	897.3	760.4	750.8	146.5	0	0	0
144	Obalapura	606189	85.9	105.8	562.5	170.4	392.2	0	170.4	0	0	0
145	Dindavara	606190	188.2	183.3	988	262.1	725.9	0	262.1	0	0	0
146	Layaradasarahalli	606191	191	118.2	281.2	46.2	235	0	46.2	0	0	0
147	Handiganadu	606192	17.8	246.5	443	108.1	335	0	108.1	0	0	0
148	Yelladakere	606193	267.3	452.3	1880.5	639.4	1241	0	639.4	0	0	0
149	Arasinagundi	606194	214.3	293.8	686.9	88.2	598.7	0	88.2	0	0	0
150	Ulivinahal	606195	60.7	40.9	201.9	40	161.9	0	40	0	0	0
151	Halumadenahalli	606196	35.6	47.9	207	60	147	0	60	0	0	0
152	Byaramadu	606197	121.2	114.4	367.1	78	289.1	0	78	0	0	0
153	Sheshappanahalli	606198	108.8	241.2	487.7	76.2	411.6	0	76.2	0	0	0
154	Pilali	606199	626.8	30.7	600	168.2	431.8	0	168.2	0	0	0
155	Veeravvanagathihalli	606200	5	23.7	382.1	90.2	291.9	0	90.2	0	0	0
156	Lakkenahalli	606201	13	50.5	252.2	62	190.2	0	62	0	0	0
157	Mavinamadu	606202	58.6	22.6	352.6	93.1	259.5	0	93.1	0	0	0
158	Kilaradahalli	606203	57.4	94.6	412.2	56.1	356	0	56.1	0	0	0
	Block Total		**6585.7**	**15409**	**101858.1**	**26638.4**	**75220.2**	**3714.4**	**21768.2**	**1155.4**	**0**	
	District Total		**15810**	**31314**	**486485.4**	**83822.1**	**402662**	**3844.7**	**76031.8**	**3798.6**	**0**	

Village Directory
Land use(as in 2009)

Name of three most important commodities manufactured

First	Second	Third	Name of the village	Location code no.
120	121	122	2	3
				Location Code:0076
-	-	-	Malagondanahalli	1044
-	-	-	Katanayakanahalli	1045
-	-	-	Anesidri	1046
-	-	-	Javanagondanahalli	1047
-	-	-	Kariyala	1048
-	-	-	Obalapura	1049
-	-	-	Dindavara	1050
-	-	-	Layaradasarahalli	1051
-	-	-	Handiganadu	1052
-	-	-	Yelladakere	1053
-	-	-	Arasinagundi	1054
-	-	-	Ulivinahal	1055
-	-	-	Halumadenahalli	1056
-	-	-	Byaramadu	1057
-	-	-	Sheshappanahalli	1058
-	-	-	Pilali	1059
-	-	-	Veeravvanagathihalli	1060
-	-	-	Lakkenahalli	1061
-	-	-	Mavinamadu	1062
-	-	-	Kilaradahalli	1063

APPENDICES TO VILLAGE DIRECTORY

APPENDIX I -

SUMMARY SHOWING TOTAL NUMBER OF VILLAGES HAVING EDUCATIONAL,

Sl. No.	Name of CD block	Total number of inhabited villages in the C. D. block	Total population of C.D. block	Villages having educational institutions					
				Pre-primary school	Primary school	Middle school	Secondary school	Senior secondary school (SS)	Degree college of arts sceince & commerce
1	2	3	4	5	6	7	8	9	10
1	0071-Molakalmuru	78	125487	11	74	55	17	3	1
2	0072-Challakere	182	310590	56	165	143	59	14	4
3	0073-Chitradurga	173	272142	36	164	133	48	9	4
4	0074-Holalkere	163	185241	87	157	111	20	12	1
5	0075-Hosdurga	201	206746	11	178	107	49	16	1
6	0076-Hiriyur	151	229717	84	144	119	44	13	2
	Total	**948**	**1329923**	**285**	**882**	**668**	**237**	**67**	**13**

SUMMARY SHOWING TOTAL NUMBER OF VILLAGES HAVING EDUCATIONAL,

Sl. No.	Name of CD block	Villages having Medical institutions							
		Community health centre	Primary health centre	Primary health sub centre	Maternity and child welfare centre	T.B. clinic	Hospital-allopathic	Hospital-alternative medicine	Dispensary
1	2	20	21	22	23	24	25	26	27
1	0071-Molakalmuru	1	5	13	5	5	0	0	1
2	0072-Challakere	2	15	39	15	15	0	0	12
3	0073-Chitradurga	2	17	37	17	17	0	0	4
4	0074-Holalkere	1	13	38	13	13	0	0	5
5	0075-Hosdurga	1	10	35	10	10	0	0	7
6	0076-Hiriyur	2	20	39	20	20	0	1	6
	Total	**9**	**80**	**201**	**80**	**80**	**0**	**1**	**35**

VILLAGE DIRECTORY

MEDICAL AND OTHER AMENITIES IN VILLAGE – C.D. BLOCK LEVEL Contd…,

Villages having educational institutions (contd.)									Sl. No.
Degree college of engineering	Medical college	Management institute	Polytechnic	Vocational training school /ITI	Non-formal training centre	Special school for disabled	Others (specify)	No educational facility	
11	12	13	14	15	16	17	18	19	1
0	0	0	0	2	0	0	0	4	1
0	0	0	0	3	3	1	0	16	2
0	0	0	0	4	0	0	0	9	3
0	0	0	0	1	0	0	0	6	4
0	0	0	0	3	1	0	0	23	5
0	0	0	0	2	0	0	0	7	6
0	**0**	**0**	**0**	**15**	**4**	**1**	**0**	**65**	

MEDICAL AND OTHER AMENITIES IN VILLAGE – C.D. BLOCK LEVEL Contd…,

Villages having Medical institutions (contd.) …								Sl. No.
Veterinary hospital	Mobile health clinic	Family welfare centre	Medical practioner (with MBBS Degree)	Medical practioner (with other degree)	Medicine shop	Others	No medical facility	
28	29	30	31	32	33	34	35	1
11	0	13	3	30	5	0	33	1
25	0	39	3	75	9	1	57	2
31	0	37	7	64	6	0	56	3
11	0	38	3	40	7	5	77	4
24	0	35	5	39	9	1	117	5
22	0	39	7	38	13	0	63	6
124	**0**	**201**	**28**	**286**	**49**	**7**	**403**	

APPENDIX I -

SUMMARY SHOWING TOTAL NUMBER OF VILLAGES HAVING EDUCATIONAL,

Sl. No.	Name of CD block	Villages having drinking water								
		Tap water (treated/ untreated)	Well water (coverd/ uncovered well)	Hand pump	Tubewell/ borewell	Spring	River/ canal	Tank/ pond/ lake	Others	No drinking water facility
1	2	36	37	38	39	40	41	42	43	44
1	0071-Molakalmuru	67	35	76	70	1	5	2	3	0
2	0072-Challakere	159	29	180	169	1	7	22	4	0
3	0073-Chitradurga	163	27	170	156	2	5	38	3	0
4	0074-Holalkere	138	33	159	134	1	5	34	4	0
5	0075-Hosdurga	175	49	191	175	1	1	8	11	0
6	0076-Hiriyur	141	66	145	133	12	41	39	1	0
	Total	**843**	**239**	**921**	**837**	**18**	**64**	**143**	**26**	**0**

SUMMARY SHOWING TOTAL NUMBER OF VILLAGES HAVING EDUCATIONAL,

Sl. No.	Name of CD block	Villages having transport contd.,					Banks		Credit societies
		Railway station	Auto/ modified autos	Taxi & vans	Tractors	Navigable water ways (river/canal/sea ferry service)	Commercial & co-operative	ATM	Agricultural credit societies
1	2	54	55	56	57	58	59	60	61
1	0071-Molakalmuru	0	55	4	7	36	6	0	9
2	0072-Challakere	1	75	26	135	59	14	0	21
3	0073-Chitradurga	2	64	21	85	26	14	1	32
4	0074-Holalkere	4	69	46	115	26	15	1	22
5	0075-Hosdurga	1	80	34	55	44	13	0	19
6	0076-Hiriyur	0	71	42	103	58	16	0	24
	Total	**8**	**414**	**173**	**500**	**249**	**78**	**2**	**127**

VILLAGE DIRECTORY

MEDICAL AND OTHER AMENITIES IN VILLAGE – C.D. BLOCK LEVEL Contd…,

Villages having Post & Telegraph							Villages having transport		Sl. No.
Post office	Sub post office	Post & telegraph office	Phone (land lines)	Public call office	Mobile phone coverage	Internet cafes/ Common service centre	Village roads-pucca road	Bus service (public/private)	
45	46	47	48	49	50	51	52	53	1
2	19	3	37	8	78	2	68	51	1
4	54	18	140	62	182	3	144	146	2
6	40	9	142	50	173	1	153	137	3
7	44	6	129	71	163	6	126	102	4
5	46	9	173	131	201	6	172	109	5
6	51	6	128	96	151	3	136	124	6
30	**254**	**51**	**749**	**418**	**948**	**21**	**799**	**669**	

MEDICAL AND OTHER AMENITIES IN VILLAGE – C.D. BLOCK LEVEL Concld…,

Villages having recreation facility				Miscellaneous				Villages having power supply		Sl. No.
Cinema / video halls	Public library	Public reading rooms	Availability of news paper	Public distribution system (PDS) shop	Weekly haat	Asembly polling station	Birth & death registration office	Available	Not available	
62	63	64	65	66	67	68	69	70	71	1
4	16	16	64	35	9	60	78	78	0	1
2	44	49	154	108	15	153	182	182	0	2
7	39	40	149	85	14	148	173	170	3	3
1	33	35	140	62	8	127	163	163	0	4
1	37	38	174	65	10	139	201	199	2	5
3	37	38	131	76	15	120	151	151	0	6
18	**206**	**216**	**812**	**431**	**71**	**747**	**948**	**943**	**5**	

APPENDIX IA - VILLAGE DIRECTORY

VILLAGES BY NUMBER OF PRIMARY SCHOOLS

Sl.No.	Name of C.D.Block	Total number of inhabited villages	Number of primary schools				
			None	One	Two	Three	Four +
1	2	3	4	5	6	7	8
1	0071-Molakalmuru	78	4	47	15	5	7
2	0072-Challakere	182	17	97	29	21	18
3	0073-Chitradurga	173	9	109	27	18	10
4	0074-Holalkere	163	6	109	30	11	7
5	0075-Hosdurga	201	23	112	39	16	11
6	0076-Hiriyur	151	7	69	37	20	18
	Total	**948**	**66**	**543**	**177**	**91**	**71**

APPENDIX IB - VILLAGE DIRECTORY

VILLAGES BY PRIMARY, MIDDLE AND SECONDARY SCHOOLS

Sl.No.	Name of CD Block	Total number of inhabited villages	Type of educational institutions available			
			No school	At least one primary school and no middle school	At least one primary school and one middle school	At least one middle school and one secondary school
1	2	3	4	5	6	7
1	0071-Molakalmuru	78	4	19	55	17
2	0072-Challakere	182	16	23	142	58
3	0073-Chitradurga	173	9	31	133	47
4	0074-Holalkere	163	6	46	111	19
5	0075-Hosdurga	201	23	71	107	49
6	0076-Hiriyur	151	7	25	119	44
	Total	**948**	**65**	**215**	**667**	**234**

APPENDIX IC - VILLAGE DIRECTORY

VILLAGES WITH DIFFERENT SOURCES OF DRINKING WATER FACILITIES AVAILABLE

Sl.No.	Name of C.D.Block	Number of villages with different sources of drinking water facilities available				
		Only tap (treated/ untreated)	Only well (covered / uncovered)	Only tubewell /borewell	Only handpump	More than one source only from tap, well, tubewell,hand pump
1	2	3	4	5	6	7
1	0071-Molakalmuru	0	0	0	2	74
2	0072-Challakere	0	0	0	5	175
3	0073-Chitradurga	0	0	0	1	169
4	0074-Holalkere	0	0	0	2	159
5	0075-Hosdurga	0	0	0	4	187
6	0076-Hiriyur	0	0	2	3	143
	Total	**0**	**0**	**2**	**17**	**907**

APPENDIX II- VILLAGE DIRECTORY

VILLAGES WITH 5000 AND ABOVE POPULATION WHICH DO NOT HAVE ONE OR MORE AMENITIES

Sl. No.	Name of CD Block	Name of village	Location code number	Population	Amenities not available (indicate N.A. where amenity not available)						
					Senior secondary school	College	Primary health sub centre	Tap drinking water	Bus facility	Approach by pucca road	Banks
1	2	3	4	5	6	7	8	9	10	11	12
1	0071-Molakalmuru	Nagasamudra	605188	7902	N.A.	N.A.	Available	Available	Available	Available	Available
2	0071-Molakalmuru	Kondlahalli	605225	7640	Available	N.A.	Available	Available	Available	Available	Available
3	0071-Molakalmuru	Konsagara	605227	6804	N.A.	N.A.	Available	Available	Available	Available	N.A.
4	0072-Challakere	Mallurahalli	605236	5291	N.A.	N.A.	N.A.	Available	Available	Available	Available
5	0072-Challakere	Naikanahatti	605249	15545	Available	Available	Available	Available	Available	Available	N.A.
6	0072-Challakere	Hirehalli	605276	7732	N.A.	N.A.	Available	Available	Available	Available	Available
7	0072-Challakere	Mannekote	605288	5392	N.A.	N.A.	N.A.	Available	Available	Available	N.A.
8	0072-Challakere	Ghataparthi	605292	6120	Available	N.A.	Available	Available	Available	Available	N.A.
9	0072-Challakere	Nannivala	605324	7291	N.A.	N.A.	Available	Available	Available	Available	N.A.
10	0073-Chitradurga	Bharamasagara	605456	7449	Available	Available	N.A.	Available	Available	Available	Available
11	0073-Chitradurga	Chikka-gondanahalli	605495	5168	Available	N.A.	Available	Available	Available	Available	Available
12	0073-Chitradurga	Turuvanur	605496	6660	Available	N.A.	Available	Available	Available	Available	N.A.
13	0073-Chitradurga	Guddada-rangavvanahalli	605570	5082	N.A.	N.A.	Available	Available	Available	Available	Available
14	0073-Chitradurga	Dyamavvanahalli	605573	6942	N.A.	N.A.	N.A.	Available	Available	Available	N.A.
15	0073-Chitradurga	Dodda-siddavvanahalli	605578	7084	N.A.	N.A.	Available	Available	Available	Available	Available
16	0073-Chitradurga	Medehalli(Part)	605585	5773	N.A.	N.A.	N.A.	Available	Available	Available	N.A.
17	0074-Holalkere	Talikatti	605688	5829	N.A.	N.A.	Available	Available	Available	Available	Available
18	0075-Hosdurga	Janakal	605910	5358	N.A.	N.A.	Available	Available	Available	Available	Available

APPENDIX II- VILLAGE DIRECTORY

VILLAGES WITH 5000 AND ABOVE POPULATION WHICH DO NOT HAVE ONE OR MORE AMENITIES

Sl. No.	Name of CD Block	Name of village	Location code number	Population	Amenities not available (indicate N.A. where amenity not available)						
					Senior secondary school	College	Primary health sub centre	Tap drinking water	Bus facility	Approach by pucca road	Banks
1	2	3	4	5	6	7	8	9	10	11	12
19	0075-Hosdurga	Belagur	605986	6005	Available	N.A.	Available	Available	Available	Available	Available
20	0075-Hosdurga	Sriramapura	605999	5435	Available	N.A.	Available	Available	Available	Available	Available
21	0076-Hiriyur	Kanajanahalli	606103	7518	N.A.	N.A.	Available	Available	Available	Available	N.A.
22	0076-Hiriyur	Maskal	606137	5782	Available	N.A.	Available	Available	Available	Available	Available
23	0076-Hiriyur	Adivala	606177	7550	N.A.	N.A.	Available	Available	Available	Available	Available

APPENDIX III - VILLAGE DIRECTORY

LAND UTILIZATION DATA IN RESPECT OF CENSUS TOWNS

Sl. No.	Name of Census Town	Land use (i.e. area under different types of land use in hectares)					
		Total area	Forest	Irrigated by source	Unirrigated	Culturable waste including gauchar & groves)	Area not available for cultivation
1	2	3	4	5	6	7	8
NA							

APPENDIX IV - VILLAGE DIRECTORY

CD BLOCK WISE LIST OF INHABITED VILLAGES WHERE NO AMENITY OTHER THAN DRINKING WATER FACILITY IS AVAILABLE

Name of CD Block	Location code number	Name of village
1	2	3
NIL		

APPENDIX V- VILLAGE DIRECTORY

SUMMARY SHOWING NUMBER OF VILLAGES NOT HAVING SCHEDULED CASTES POPULATION

Sl.No.	Name of C.D. Block	Total villages	Uninhabited villages	Inhabited villages	Number of inhabited villages having no Scheduled Castes population
1	2	3	4	5	6
1	0071-Molakalmuru	89	11	78	11
2	0072-Challakere	195	13	182	16
3	0073-Chitradurga	195	22	173	8
4	0074-Holalkere	201	38	163	10
5	0075-Hosdurga	225	24	201	24
6	0076-Hiriyur	158	7	151	13
	Total	**1063**	**115**	**948**	**82**

APPENDIX VI - VILLAGE DIRECTORY

SUMMARY SHOWING NUMBER OF VILLAGES NOT HAVING SCHEDULED TRIBES POPULATION

Sl.No.	Name of C.D. Block	Total villages	Uninhabited villages	Inhabited villages	Number of inhabited villages having no Scheduled Tribes population
1	2	3	4	5	6
1	0071-Molakalmuru	89	11	78	5
2	0072-Challakere	195	13	182	21
3	0073-Chitradurga	195	22	173	17
4	0074-Holalkere	201	38	163	30
5	0075-Hosdurga	225	24	201	69
6	0076-Hiriyur	158	7	151	22
	Total	**1063**	**115**	**948**	**164**

APPENDIX VII A - VILLAGE DIRECTORY

LIST OF VILLAGES ACCORDING TO THE PROPORTION OF THE SCHEDULED CASTES TO THE TOTAL POPULATION BY RANGES.

Range of Scheduled Castes population (percentages)	Location code number	Name of village
1	2	3
CD BLOCK:MOLAKALMURU(0071)		
Less than 5	599786	Kamlewadi
Nil	605140	Santhegudda
Nil	605159	Murudi
Nil	605175	Vittalapura
Nil	605179	Veerapura
Nil	605182	Heruru
Nil	605197	Mahimenahatti
Nil	605202	Matadajogihalli
Nil	605203	Iyanahalli
Nil	605211	Adavimallapura
Nil	605213	Donetammenahalli
Nil	605223	Duppi
Less than 5	605139	Bandravi
Less than 5	605143	Bommadevarahalli
Less than 5	605145	Kanakuppe
Less than 5	605150	Kelaginakanive
Less than 5	605151	Malleharavu
Less than 5	605157	Konapura
Less than 5	605172	Hosahalli
Less than 5	605177	Urthal
Less than 5	605192	Obalapura
Less than 5	605194	Talavarahalli
Less than 5	605214	Yerapothajogihalli
Less than 5	605226	Netrenahalli
5 - 10	605155	Nallareddikondapura
5 - 10	605162	Thimmalapura
5 - 10	605189	Katanaikanahalli
5 - 10	605212	Tumkurlahalli
5 - 10	605217	Harvinadoddi
5 - 10	605224	Marammanahalli
11 - 20	605142	Melinakanive
11 - 20	605178	Ramasagara
11 - 20	605183	Siddapura
11 - 20	605184	Machenahalli
11 - 20	605188	Nagasamudra
11 - 20	605191	Byrapura
11 - 20	605198	Bommalinganahalli
11 - 20	605200	Hanagal
11 - 20	605205	Yerrenahalli
11 - 20	605206	Rayapura
11 - 20	605207	Sulenahalli
11 - 20	605209	Marlahalli
11 - 20	605210	Nerlahalli
11 - 20	605215	Chikkumthi
11 - 20	605218	Surammanhalli
11 - 20	605220	Mathigarahalli
11 - 20	605225	Kondlahalli
11 - 20	605227	Konsagara
21 - 30	605154	Pokkurthi
21 - 30	605156	Obalapura
21 - 30	605158	Bommakkanahalli
21 - 30	605163	Kerekondapura
21 - 30	605164	Rampura
21 - 30	605168	Jahagirbuddenahalli
21 - 30	605176	Venkatapura
21 - 30	605180	Gowrasamudra
21 - 30	605187	Amakundi
21 - 30	605190	Guddadahalli
31 - 40	605146	Karadihalli
31 - 40	605147	Sirekola
31 - 40	605149	Rajapura
31 - 40	605166	Dadaguru
31 - 40	605174	Devasamudra
31 - 40	605181	Chikkanahalli
31 - 40	605193	Hirekerehalli
31 - 40	605216	Chikkobanahalli
31 - 40	605221	Bommagondanakere
31 - 40	605222	Mogalahalli
41 - 50	605144	Thammenahalli

APPENDIX VII A - VILLAGE DIRECTORY

LIST OF VILLAGES ACCORDING TO THE PROPORTION OF THE SCHEDULED CASTES TO THE TOTAL POPULATION BY RANGES.

Range of Scheduled Castes population (percentages)	Location code number	Name of village
1	2	3
41 - 50	605161	Pennammanahalli
41 - 50	605165	Basapura
41 - 50	605167	Jambalamalki
41 - 50	605185	Bhatrahalli
51 - 75	605173	Vaderahalli
51 - 75	605186	Chikkerahalli
51 - 75	605199	Yerajinnenahalli
51 - 75	605204	Siddaiahnakote
51 - 75	605208	Gundluru
76 and above	605201	Tuppadakkanahalli
CD BLOCK:CHALLAKERE (0072)		
Nil	605230	Koradihalli
Nil	605234	Chowlakere
Nil	605245	Bhairanayakanahatti
Nil	605246	Hirekere Kaval
Nil	605250	Kamplisagara (B)
Nil	605297	Banavigondanahalli
Nil	605306	Chikkaullarti
Nil	605325	Challakere(Rural)
Nil	605355	Kasturi Thimmanahalli
Nil	605374	Moduru
Nil	605375	Jajuru Kaval
Nil	605381	Pagadalabande Kaval
Nil	605395	Viswanathapura
Nil	605405	Gosikere Kaval
Nil	605412	Belagere Kaval
Nil	605413	Kyathanamale
Less than 5	605233	Mustalagummi
Less than 5	605242	Kavalanahalli
Less than 5	605253	Obaiahnahatti
Less than 5	605254	Ramasagara
Less than 5	605267	Sarjavvanahalli
Less than 5	605320	Doddabadihalli
Less than 5	605408	Konigarahalli
5 - 10	605235	Buklorahalli
5 - 10	605241	Guntakolammanahalli
5 - 10	605247	Bheemagondanahalli
5 - 10	605273	Katavvanahalli
5 - 10	605274	Katrikenahatti
5 - 10	605280	Gowrasamudra Kaval
5 - 10	605309	Kaluvehalli
5 - 10	605315	Katamdevarakote
5 - 10	605336	Bommasamudra
5 - 10	605342	Kannenahalli (B)
5 - 10	605354	Reddihalli
5 - 10	605362	Badavanahalli Kaval (B)
5 - 10	605370	Jadekunte
5 - 10	605387	Thimmannanahalli
5 - 10	605399	Siddheswaranadurga
5 - 10	605409	Yalagatta
11 - 20	605232	Maleboranahatti
11 - 20	605236	Mallurahalli
11 - 20	605237	Baramasagara (B)
11 - 20	605238	Dasaramuthenahalli
11 - 20	605244	Jogihatti
11 - 20	605249	Naikanahatti
11 - 20	605251	Mahadevapura
11 - 20	605265	Ramadurga
11 - 20	605271	Neralagunte
11 - 20	605275	Varavoo
11 - 20	605278	Obannanahalli
11 - 20	605279	Hanumanthanahalli
11 - 20	605282	Gowrasamudra
11 - 20	605284	Devarahalli
11 - 20	605286	Bukkambudi
11 - 20	605291	Banjigere
11 - 20	605293	Bhoganahalli
11 - 20	605294	Basapura
11 - 20	605295	Renukapura

APPENDIX VII A - VILLAGE DIRECTORY

LIST OF VILLAGES ACCORDING TO THE PROPORTION OF THE SCHEDULED CASTES TO THE TOTAL POPULATION BY RANGES.

Range of Scheduled Castes population (percentages)	Location code number	Name of village
1	2	3
11 - 20	605296	Mylanahalli
11 - 20	605298	Chitranayakanahalli
11 - 20	605304	Giriyammanahalli
11 - 20	605305	Chikkaammanahalli
11 - 20	605308	Doddaullarthi
11 - 20	605311	Yadalagatta
11 - 20	605313	Kasavigondanahalli
11 - 20	605318	Obalapura
11 - 20	605319	Chikkabadihalli
11 - 20	605324	Nannivala
11 - 20	605328	Budnahatti
11 - 20	605329	Duggavara
11 - 20	605330	Bharamasagara
11 - 20	605332	Visweswarapura
11 - 20	605345	Balenahalli
11 - 20	605348	Chikkamadhure
11 - 20	605349	Hiremadhure
11 - 20	605358	Bomberahalli
11 - 20	605365	Sanikere
11 - 20	605376	Jajur
11 - 20	605377	Nagagondanahalli
11 - 20	605378	Haligondanahalli
11 - 20	605380	Pagadalabande
11 - 20	605382	Putloorahalli
11 - 20	605385	Bommanakunte
11 - 20	605394	Chowluru
11 - 20	605396	Parasuramapura
11 - 20	605400	Mahadevapura
11 - 20	605402	Chikkachellur
11 - 20	605406	Gosikere
11 - 20	605414	Kalamarahalli
11 - 20	605417	Thimmannanayakanakote
11 - 20	605418	Obalapura
11 - 20	605419	Doddabeeranahalli
21 - 30	605229	Torekolammanahalli
21 - 30	605231	Abbaiahnahalli
21 - 30	605243	Mallaurahatti
21 - 30	605248	Gowdagere
21 - 30	605255	Gajjaganahalli
21 - 30	605259	Thippaiahnakote
21 - 30	605268	Nelagetanahatti
21 - 30	605276	Hirehalli
21 - 30	605281	Bandethimmalapura
21 - 30	605283	Mallasamudra
21 - 30	605285	Devareddyhalli
21 - 30	605287	Chikkahalli
21 - 30	605288	Mannekote
21 - 30	605290	Byadareddyhalli
21 - 30	605292	Ghataparthi
21 - 30	605301	Thimmannanahalli
21 - 30	605303	Thalaku
21 - 30	605310	Kyatagondanahalli
21 - 30	605314	Thappagondanahalli
21 - 30	605322	Thippareddyhalli
21 - 30	605326	Gorlakatte
21 - 30	605333	Karikere
21 - 30	605335	Meerasabihalli
21 - 30	605337	Dodderi
21 - 30	605338	Nagaramgere
21 - 30	605339	Siddapura
21 - 30	605340	Lakshmipura
21 - 30	605344	Ramajogihalli
21 - 30	605352	Hotteppanahalli
21 - 30	605357	Vaderahalli
21 - 30	605360	Nallurahalli
21 - 30	605361	Chikkenahalli
21 - 30	605363	Gopanahalli
21 - 30	605366	Ganjigunte
21 - 30	605368	Heggere
21 - 30	605379	Haravigondanahalli

APPENDIX VII A - VILLAGE DIRECTORY

LIST OF VILLAGES ACCORDING TO THE PROPORTION OF THE SCHEDULED CASTES TO THE TOTAL POPULATION BY RANGES.

Range of Scheduled Castes population (percentages)	Location code number	Name of village
1	2	3
21 - 30	605390	Channammanagathihalli
21 - 30	605392	Purlahalli
21 - 30	605393	Suranahalli
21 - 30	605397	Gowripura
21 - 30	605398	Pillahalli
21 - 30	605410	Belagere
21 - 30	605415	Gorlathu
21 - 30	605420	Doddachellur
21 - 30	605422	Kyadigunte
31 - 40	605252	Giddapura
31 - 40	605261	Devarahalli
31 - 40	605266	Gollahalli
31 - 40	605312	Gudihalli
31 - 40	605321	Donehalli
31 - 40	605323	Jannenahalli
31 - 40	605331	Rangavvanahalli
31 - 40	605334	Vidupanakunte
31 - 40	605343	Kurudihalli
31 - 40	605359	Devara Marikunte
31 - 40	605384	Korlakunte
31 - 40	605386	Junjaragunte
31 - 40	605416	Torebeeranahalli
31 - 40	605421	Kadegude
41 - 50	605262	Gowripura
41 - 50	605263	Khudapura
41 - 50	605269	Varavoo Kaval
41 - 50	605300	Valase
41 - 50	605341	Somaguddu
41 - 50	605388	Chattekamba
41 - 50	605411	Hulikunte
51 - 75	605239	Rekhalagere
51 - 75	605256	Thimmappaiahnahalli
51 - 75	605257	Kereyagalahalli
51 - 75	605258	Jambaiahnahalli
51 - 75	605264	Manamainahatti
51 - 75	605299	Chennaganahalli
51 - 75	605302	Harishchandranayakana Halli
51 - 75	605327	Veeradimmanahalli
51 - 75	605351	Kammathmarikunte
51 - 75	605369	Kaparahalli
51 - 75	605389	Matasamudra
51 - 75	605401	Obanahalli
51 - 75	605403	Parashuramapura Kaval
51 - 75	605407	Konigarahalli Kaval
76 and above	605240	Rekhalagere Kaval (B)
76 and above	605260	Bheemanakere
76 and above	605346	Nandanahalli
76 and above	605350	Sevalalnagar
76 and above	605356	Dyavaranahalli
76 and above	605371	Badavanahalli (B)
76 and above	605372	Lakumagondanahalli
76 and above	605373	Moduru Kaval
76 and above	605391	Channammanagatihalli Kaval
76 and above	605404	Chowlur Kaval

CD BLOCK: CHITRADURGA (0073)

Nil	605449	Adavigollarahalli
Nil	605481	Jammenahalli
Nil	605504	Ragalobanahalli
Nil	605508	Chikkajagalur
Nil	605516	Rimmaghatta
Nil	605537	Dyamavvanahalli
Nil	605571	Kallenahalli
Nil	605599	Attikatte
Less than 5	605467	Lingavvanagatihalli
Less than 5	605470	Halavudara
Less than 5	605473	Pudukalahalli
Less than 5	605527	Katralu
Less than 5	605540	Guttinadu
Less than 5	605551	Megalahalli

APPENDIX VII A - VILLAGE DIRECTORY

LIST OF VILLAGES ACCORDING TO THE PROPORTION OF THE SCHEDULED CASTES TO THE TOTAL POPULATION BY RANGES.

Range of Scheduled Castes population (percentages)	Location code number	Name of village
1	2	3
5 - 10	605442	Haralakatte
5 - 10	605464	Hirebennur
5 - 10	605465	Gowrammanahalli
5 - 10	605493	Muddapura
5 - 10	605499	Avalenahalli
5 - 10	605521	Pelorahatti
5 - 10	605538	Sadarahalli
5 - 10	605564	Nallikatte
5 - 10	605567	Bheemasamudra
5 - 10	605588	Kavadigarahatti
11 - 20	605427	Kalgere
11 - 20	605428	Gollarahalli
11 - 20	605432	Kakabalu
11 - 20	605434	Chowlihalli
11 - 20	605435	Hemmanaghatta
11 - 20	605436	Nandihalli
11 - 20	605440	Dyapanahalli
11 - 20	605444	Ajjappanahalli
11 - 20	605445	Hullehal
11 - 20	605457	Yemmehatti
11 - 20	605458	Hampanur
11 - 20	605463	Chikkabennur
11 - 20	605466	Cheelangi
11 - 20	605471	Obalapura
11 - 20	605477	Sirigere
11 - 20	605478	Chikkenahalli
11 - 20	605482	Palakihalli
11 - 20	605488	Konanur
11 - 20	605492	Chikkabbigere
11 - 20	605497	Bangarakkanahalli
11 - 20	605500	Kadambanakatte
11 - 20	605503	Kunabevu
11 - 20	605505	Bommakkanahalli
11 - 20	605506	Haikal
11 - 20	605518	Rayannanahalli
11 - 20	605524	Malenahalli
11 - 20	605530	K. Ballekatte
11 - 20	605531	Lakshmisagara
11 - 20	605539	Maraghatta
11 - 20	605549	Kadleguddu
11 - 20	605552	Bedarabommenahalli
11 - 20	605553	Bommenahalli
11 - 20	605554	Hireguntanur
11 - 20	605572	Gonur
11 - 20	605575	Pallavagere
11 - 20	605582	Pillekerenahalli
11 - 20	605583	Mallapura
11 - 20	605584	Megalahalli
11 - 20	605586	Mallanakatte
11 - 20	605592	Dalavaihalli
11 - 20	605595	Sollapura
11 - 20	605601	Ingaladalu
11 - 20	605603	Jampannanaikanakote
11 - 20	605609	Godabanahal
11 - 20	605612	Mahadevanakatte
21 - 30	605423	Bahadurghatta
21 - 30	605424	Kadehude
21 - 30	605425	Kodihalli
21 - 30	605429	Nallikatte
21 - 30	605446	Bastihalli
21 - 30	605447	Yelagodu
21 - 30	605451	Byalahal
21 - 30	605455	Heggere
21 - 30	605456	Bharamasagara
21 - 30	605461	Kolahal
21 - 30	605469	Seegehalli
21 - 30	605475	Alagavadi
21 - 30	605476	Hosarangapura
21 - 30	605480	Siddapura
21 - 30	605490	Bommavvanagathihalli

APPENDIX VII A - VILLAGE DIRECTORY

LIST OF VILLAGES ACCORDING TO THE PROPORTION OF THE SCHEDULED CASTES TO THE TOTAL POPULATION BY RANGES.

Range of Scheduled Castes population (percentages)	Location code number	Name of village
1	2	3
21 - 30	605491	Hire Kabbigere
21 - 30	605494	Chippinakere
21 - 30	605495	Chikkagondanahalli
21 - 30	605496	Turuvanur
21 - 30	605507	Baggalurangavvanahalli
21 - 30	605510	Hunesekatte
21 - 30	605511	Madanaikanahalli
21 - 30	605513	Surenahalli
21 - 30	605514	Sultanipura
21 - 30	605519	Belaghatta
21 - 30	605522	Kalkunte
21 - 30	605523	Baligatte
21 - 30	605526	Beeravara
21 - 30	605532	Vijapura
21 - 30	605534	Obavvanagathihalli
21 - 30	605535	Alaghatta
21 - 30	605544	Hosahalli
21 - 30	605546	Kodagavalli
21 - 30	605547	Hunasekatte
21 - 30	605557	Kurubarahalli
21 - 30	605558	Thirumalapura
21 - 30	605573	Dyamavvanahalli
21 - 30	605574	Chikkenahalli
21 - 30	605577	Toparamalige
21 - 30	605578	Doddasiddavvanahalli
21 - 30	605579	Kunchiganahal
21 - 30	605581	Medakeripura
21 - 30	605589	Siddapura
21 - 30	605590	Katihalli
21 - 30	605593	Janukonda
21 - 30	605604	Kurumaradikere
21 - 30	605607	Uppanaikanahalli
21 - 30	605608	Sondekola
31 - 40	605431	Issamudra
31 - 40	605443	Pamarahalli
31 - 40	605450	Basavanashivanakere
31 - 40	605453	Heggadehalu
31 - 40	605501	Doddagatta
31 - 40	605502	Upparatti
31 - 40	605515	Siddavvanadurga
31 - 40	605529	Iyyanahalli
31 - 40	605533	Chikkalaghatta
31 - 40	605541	Seebara
31 - 40	605542	Echalanagenahalli
31 - 40	605543	Chikkapura
31 - 40	605545	Kyasapura
31 - 40	605555	Chikkaguntanur
31 - 40	605556	Haliyur
31 - 40	605559	Hullur
31 - 40	605561	Thurebailu
31 - 40	605570	Guddadarangavvanahalli
31 - 40	605576	Sajjanakere
31 - 40	605587	Tamatakallu
31 - 40	605596	Jalikatte
31 - 40	605610	Pandarahalli
31 - 40	605611	Annehal
31 - 40	605616	Kenne Hadlu
41 - 50	605485	Medakeripura
41 - 50	605528	Vaddanahalli
41 - 50	605569	Singapura
41 - 50	605585	Medehalli(Part)
41 - 50	605591	Manangi
51 - 75	605426	Kariyannanahalli
51 - 75	605430	Hosapete
51 - 75	605441	Rangavvanahalli
51 - 75	605452	Bedarashivanakere
51 - 75	605468	Halerangapura
51 - 75	605509	Bagenahal
51 - 75	605512	Chikkappanahalli
51 - 75	605517	Papenahalli

APPENDIX VII A - VILLAGE DIRECTORY

LIST OF VILLAGES ACCORDING TO THE PROPORTION OF THE SCHEDULED CASTES TO THE TOTAL POPULATION BY RANGES.

Range of Scheduled Castes population (percentages)	Location code number	Name of village
1	2	3
51 - 75	605536	Siddavvanahalli
51 - 75	605562	Dindadahalli
51 - 75	605568	Bettadanagenahalli
51 - 75	605606	Nandipura
51 - 75	605613	Kakkeharavu
51 - 75	605617	Yerehalli
76 and above	605437	Sriramanagara
76 and above	605439	Bevinahalli
76 and above	605454	Kasavanahalli
76 and above	605459	Eshwaranagara
76 and above	605484	Doddiganahal
76 and above	605498	Bogalerahatti
76 and above	605563	Palya
76 and above	605565	N.Ballikatte
76 and above	605566	Malali
76 and above	605580	Sevapura
76 and above	605602	Sevalalnagar
76 and above	605605	Obannanahalli
76 and above	605615	Doddapura
CD BLOCK : HOLALKERE (0074)		
Nil	605621	Ingaladahalli
Nil	605689	T.Vaderahalli
Nil	605692	Ramagiri Kaval
Nil	605707	Mallenahalli
Nil	605708	Arabagatta
Nil	605709	G.Vaderahalli
Nil	605764	Gowripura
Nil	605771	Brahmapura
Nil	605777	Pampapura
Nil	605795	Sangenahalli
Less than 5	605623	Gyarehalli
Less than 5	605627	Kagalagere
Less than 5	605697	Gangasamudra
Less than 5	605704	Kanivehalli
Less than 5	605722	Dasarahalli Inam
Less than 5	605723	Harenahalli
Less than 5	605736	Malkapura
Less than 5	605761	Amruthapura
Less than 5	605772	Echaghatta
Less than 5	605808	Hulikere
Less than 5	605814	Upparigenahalli
5 - 10	605648	Sringeri-Hanumanahalli
5 - 10	605668	Hosahalli
5 - 10	605674	Malladihalli
5 - 10	605682	Hanumali
5 - 10	605686	Dasikatte
5 - 10	605687	Talikatte Kaval
5 - 10	605688	Talikatti
5 - 10	605696	Gowdihalli
5 - 10	605730	Agrahara
5 - 10	605757	Basavapura
5 - 10	605774	Mahadevapura
5 - 10	605780	Nellikatte
5 - 10	605802	Chowdagondanahalli
11 - 20	605620	Andanur
11 - 20	605626	Udogere
11 - 20	605633	Mallenahalli
11 - 20	605634	Vishvanathanahalli
11 - 20	605639	B.Durga
11 - 20	605642	Hirekandavadi
11 - 20	605645	Gunjiganur
11 - 20	605656	Kadur
11 - 20	605664	Kamanahalli
11 - 20	605666	Chikkanakatti
11 - 20	605670	Vanakemaradi Kaval
11 - 20	605672	Abradasikatte
11 - 20	605673	Kengunte
11 - 20	605678	Dogganal
11 - 20	605693	Gollarahalli

APPENDIX VII A - VILLAGE DIRECTORY

LIST OF VILLAGES ACCORDING TO THE PROPORTION OF THE SCHEDULED CASTES TO THE TOTAL POPULATION BY RANGES.

Range of Scheduled Castes population (percentages)	Location code number	Name of village
1	2	3
11 - 20	605712	Channasamudra
11 - 20	605720	Channapatna
11 - 20	605725	Gilkenahalli
11 - 20	605728	Adanur
11 - 20	605731	Hulemalali
11 - 20	605732	Shivapura
11 - 20	605733	Kunugali
11 - 20	605742	Arehalli
11 - 20	605744	Kamasamudra
11 - 20	605745	Malenahalli
11 - 20	605746	Malenahalli Kaval
11 - 20	605758	Thirumalapura
11 - 20	605781	Madderu
11 - 20	605785	Malasingenahalli
11 - 20	605797	Kolalu
21 - 30	605619	Hiriyur
21 - 30	605635	Dandigenahalli
21 - 30	605640	Kallavvanagathihalli
21 - 30	605658	Kodagavalli
21 - 30	605667	Chikkayemmiganur
21 - 30	605671	Ramagatta
21 - 30	605676	R.Nulenur
21 - 30	605679	Dummi
21 - 30	605691	Ramagiri
21 - 30	605701	Devarahosahalli
21 - 30	605703	Singenahalli
21 - 30	605710	Gundasamudra
21 - 30	605713	Bommenahalli
21 - 30	605717	Hanumanakatte
21 - 30	605721	Apparasanahalli
21 - 30	605729	Padigatte
21 - 30	605738	Halehalli
21 - 30	605749	Lokadolalu
21 - 30	605750	Thirumalapura
21 - 30	605754	Viswanathanahalli
21 - 30	605760	Thodranal
21 - 30	605768	Chitrahalli
21 - 30	605770	Banjagondanahalli
21 - 30	605775	Shivaganga
21 - 30	605783	Sirappanahalli
21 - 30	605786	Talya
21 - 30	605791	Kanivejogihalli
21 - 30	605796	Tekalavatti
21 - 30	605800	Kereyagalahalli
21 - 30	605803	Nandanahosur
21 - 30	605805	Ghattihosahalli
21 - 30	605810	Kumminagatta
31 - 40	605622	Bande Bommenahalli
31 - 40	605631	Muthugaduru
31 - 40	605646	Rangavvanahalli
31 - 40	605654	Anthapura
31 - 40	605657	Kotehal
31 - 40	605662	Hireyemmiganur
31 - 40	605669	Banagere
31 - 40	605675	Basapura
31 - 40	605683	Rangapura
31 - 40	605694	Narayanagondanahalli
31 - 40	605698	Talagatta
31 - 40	605702	Thuppadahalli
31 - 40	605706	Bidarakere
31 - 40	605714	Chikkandavadi
31 - 40	605734	Gundimadu
31 - 40	605737	Cheeranahalli
31 - 40	605748	Bommanakatte
31 - 40	605752	Gunderi
31 - 40	605753	Edehalli
31 - 40	605756	Santhenahalli
31 - 40	605765	Kondapura
31 - 40	605769	T. Nulenur
31 - 40	605787	Mathigatta

APPENDIX VII A - VILLAGE DIRECTORY

LIST OF VILLAGES ACCORDING TO THE PROPORTION OF THE SCHEDULED CASTES TO THE TOTAL POPULATION BY RANGES.

Range of Scheduled Castes population (percentages)	Location code number	Name of village
1	2	3
31 - 40	605788	Horakeredevarapura
31 - 40	605798	Kumaranahalli
31 - 40	605801	Gollarahalli
31 - 40	605807	Papenahalli
31 - 40	605817	Gulihosahalli
41 - 50	605625	Ganjigatte
41 - 50	605638	Sasalu
41 - 50	605699	Rangaiahnadurga Kaval
41 - 50	605700	Kenchapura
41 - 50	605716	Keshavapura
41 - 50	605718	Arasanaghatta
41 - 50	605784	Hunasepanche
41 - 50	605812	Budipura
41 - 50	605813	Halenahalli
51 - 75	605632	Kutvihalli
51 - 75	605637	Kalagatta
51 - 75	605647	Honnakaluve
51 - 75	605681	Kalkere
51 - 75	605695	Uganekatte
51 - 75	605735	Punajur
51 - 75	605739	Kudineerakatti
51 - 75	605741	Amanahal
51 - 75	605743	Arehalli Kaval
51 - 75	605759	Lingadahalli
51 - 75	605776	Nagaraghatta
51 - 75	605782	T.Yemmiganur
51 - 75	605792	Kasavanahalli
51 - 75	605809	Giddanahalli
76 and above	605629	Tanigehalli
76 and above	605644	Chikkajajur Kaval
76 and above	605650	Iyyanahalli
76 and above	605652	Dasarahalli
76 and above	605653	Nandihalli
76 and above	605663	Ajjikyatanahalli
76 and above	605677	N.Mallapura
76 and above	605705	Muddapura
76 and above	605711	Jakkanahalli
76 and above	605726	Garaga Forest
76 and above	605740	Holalkere (Rural)
76 and above	605747	Gunderi Kaval
76 and above	605762	Kashipura
76 and above	605778	Borenahalli
76 and above	605779	Ramenahalli
76 and above	605804	Neralakatte
CD BLOCK : HOSDURGA (0075)		
Nil	605823	Thumbinakere
Nil	605847	Lakkenahalli
Nil	605852	Rangapura
Nil	605855	Palyadahalli
Nil	605860	Settyhalli
Nil	605863	Honnekere
Nil	605869	Hunavinadu
Nil	605872	Kurubarahalli
Nil	605888	Lingadhahalli
Nil	605912	Kenchihalli
Nil	605945	Thimmalapura
Nil	605948	Hosural
Nil	605949	Ulavinagondi
Nil	605957	Sirigepura
Nil	605973	Grantapura
Nil	605977	Agrahara
Nil	605978	Naigere
Nil	605998	Banapura
Nil	606001	Kachapura
Nil	606002	Kudurekanive Forest
Nil	606009	Ajjikamasagara
Nil	606029	Chikkatekalavatti Kaval
Nil	606030	Kadlekamasagara
Nil	606041	Mugilodu

APPENDIX VII A - VILLAGE DIRECTORY

LIST OF VILLAGES ACCORDING TO THE PROPORTION OF THE SCHEDULED CASTES TO THE TOTAL POPULATION BY RANGES.

Range of Scheduled Castes population (percentages)	Location code number	Name of village
1	2	3
Less than 5	605836	Kondapura
Less than 5	605837	Kadivanakatte
Less than 5	605841	Jammapura
Less than 5	605844	Kundur
Less than 5	605845	Iyalapura
Less than 5	605846	Mantenahalli (Jodi)
Less than 5	605849	Kanivesangenahalli
Less than 5	605853	Nagenahalli
Less than 5	605856	Srirangapura
Less than 5	605859	Kabbinakere
Less than 5	605864	Aralihalli
Less than 5	605865	Bokikere
Less than 5	605868	Hosahalli
Less than 5	605883	Machenahalli
Less than 5	605885	Goravigondanahalli
Less than 5	605887	Jogammanahalli
Less than 5	605890	Kyadigere
Less than 5	605891	Adavi Sangenahalli
Less than 5	605897	Bagasettihalli
Less than 5	605898	Koratikere
Less than 5	605903	Kannagondi
Less than 5	605958	Kodihalli
Less than 5	605960	Bommenahalli
Less than 5	605968	Bachavara
Less than 5	605970	Mengasandra
Less than 5	605972	Chikkahullenahalli
Less than 5	605974	Kadavagere
Less than 5	605979	Nagaragere
Less than 5	605985	Kerehosahalli
Less than 5	605990	Kurubarahalli
Less than 5	605991	Somenahalli
Less than 5	605992	Mallihalli
Less than 5	605993	Sujikal
Less than 5	605995	Goolihalli
Less than 5	606016	Nagathihalli
Less than 5	606017	Agasarahalli
Less than 5	606020	Kasappanahalli
Less than 5	606023	Doddakarpuradakatte
Less than 5	606026	Kappanaikanahalli
Less than 5	606043	Bydarahalli
Less than 5	606045	Jayasuvarnapura
5 - 10	605831	Kumbaragatte
5 - 10	605858	Ballekere
5 - 10	605862	Kodihalli
5 - 10	605877	Neeragunda
5 - 10	605880	Adrikatte
5 - 10	605889	Attigatta
5 - 10	605909	Thanigekal
5 - 10	605923	Kodihalli
5 - 10	605951	Aralahalli
5 - 10	605952	Malappanahalli
5 - 10	605956	Mathur
5 - 10	605997	Heggere
5 - 10	606004	Muttagundi
11 - 20	605822	Nagarakatte
11 - 20	605825	Kabbala
11 - 20	605826	Mavinakatte
11 - 20	605828	Herur
11 - 20	605829	Hebballi
11 - 20	605830	Krishnapura
11 - 20	605838	Chikkayagati
11 - 20	605840	Chikkamanahalli
11 - 20	605842	Burudekatte
11 - 20	605843	Anivala
11 - 20	605854	Bagur
11 - 20	605866	Goravinakal
11 - 20	605875	Channasamudra
11 - 20	605892	Kangavalli
11 - 20	605893	Kondajji
11 - 20	605908	Mallapura

APPENDIX VII A - VILLAGE DIRECTORY

LIST OF VILLAGES ACCORDING TO THE PROPORTION OF THE SCHEDULED CASTES TO THE TOTAL POPULATION BY RANGES.

Range of Scheduled Castes population (percentages)	Location code number	Name of village
1	2	3
11 - 20	605918	Lakkihalli
11 - 20	605921	Veeravvanagathihalli
11 - 20	605925	Benakanahalli
11 - 20	605934	Masanihalli
11 - 20	605937	Ramajjanahalli
11 - 20	605938	Madadakere
11 - 20	605941	Iyyanahalli
11 - 20	605942	Seeranakatte
11 - 20	605954	Kabbala
11 - 20	605963	Kainadu
11 - 20	605975	Sadarahalli
11 - 20	605980	Haragondanahalli
11 - 20	605981	Mylarapura
11 - 20	605986	Belagur
11 - 20	605989	Tandaga
11 - 20	605999	Sriramapura
11 - 20	606000	Vengalapura
11 - 20	606008	Karehalli
11 - 20	606011	Thippenahalli
11 - 20	606012	Mathodu
11 - 20	606013	Arehalli
11 - 20	606018	Ittigehalli
11 - 20	606019	Guddadaneralakere
11 - 20	606027	Balenahalli
11 - 20	606028	Hottugondanahalli
11 - 20	606032	Doddathekalavatti
11 - 20	606035	Kanchipura
11 - 20	606037	Kanubenahalli
11 - 20	606038	Chikkabyladakere
21 - 30	605827	Kallahalli
21 - 30	605848	Madhure
21 - 30	605851	Shivanekatte
21 - 30	605870	Sodaranal
21 - 30	605878	Sanihalli
21 - 30	605879	Hurulihalli
21 - 30	605882	Malali
21 - 30	605913	Nakikere
21 - 30	605916	Doddakittadahalli
21 - 30	605917	Sannakittadahalli
21 - 30	605920	Kenkere
21 - 30	605926	Banasihalli
21 - 30	605931	Honnenahalli
21 - 30	605932	Devapura
21 - 30	605939	Mallapura
21 - 30	605940	Bevinahalli
21 - 30	605950	Kalkere
21 - 30	605964	Somasandra
21 - 30	605971	Arenahalli
21 - 30	605976	Neralakere
21 - 30	605996	Gavirangapura
21 - 30	606003	Hagalakere
21 - 30	606005	Menasinadu
21 - 30	606015	Tarikere (Jodi)
21 - 30	606033	Bukkasagara
21 - 30	606036	Kaggalakatte
31 - 40	605834	Guthikatte
31 - 40	605835	Janthikolalu
31 - 40	605839	Mallapanahalli
31 - 40	605867	Srirangapura (Jodi)
31 - 40	605881	Marabagatta
31 - 40	605886	Bommenahalli
31 - 40	605896	Aladahalli
31 - 40	605899	Ballalasamudra Kaval
31 - 40	605900	Kadadanakere
31 - 40	605904	Kellodu
31 - 40	605905	Doddagatta
31 - 40	605910	Janakal
31 - 40	605922	Hullukatti
31 - 40	605943	Alagatta
31 - 40	605944	Ballalasamudra

APPENDIX VII A - VILLAGE DIRECTORY

LIST OF VILLAGES ACCORDING TO THE PROPORTION OF THE SCHEDULED CASTES TO THE TOTAL POPULATION BY RANGES.

Range of Scheduled Castes population (percentages)	Location code number	Name of village
1	2	3
31 - 40	605955	Mallenahalli (Jodi)
31 - 40	605962	Thonechenahalli
31 - 40	605984	Garaga
31 - 40	606014	Siddagondanahalli
31 - 40	606039	Kittadal
31 - 40	606044	Doddabyladakere
41 - 50	605824	Beesanahalli
41 - 50	605871	Kappagere
41 - 50	605873	Byrapura
41 - 50	605902	Mettinahole
41 - 50	605906	Duggavara
41 - 50	605929	Narasipura
41 - 50	606021	Laxmidevarahalli
41 - 50	606031	Sirigondanahalli
51 - 75	605832	Devigere
51 - 75	605876	Peelapura
51 - 75	605907	Goolihatti
51 - 75	605935	Rangavvanahalli
51 - 75	605936	Athimage
51 - 75	605953	Tumbinakere
51 - 75	605969	Gollarahalli
51 - 75	605982	Yaraduguddasandi Kaval
51 - 75	605983	Yadagatta
51 - 75	605988	Singenahalli
51 - 75	606006	Ganjigere
51 - 75	606034	Chikkathekalavatti
51 - 75	606042	Naganaikanakatte
76 and above	605850	Chinnapura
76 and above	605901	Karalamavinahalli
76 and above	605911	Sevanagara
76 and above	605924	Devapura Colony
76 and above	605930	Galabenahalli
76 and above	605947	Handanakere
76 and above	605959	Ballalasamudrakere Kaval
76 and above	605961	Krishnapura
76 and above	605987	Hariyanahalli
76 and above	606024	Giriyapura

Range of Scheduled Castes population (percentages)	Location code number	Name of village
1	2	3
CD BLOCK: HIRIYUR (0076)		
Nil	606054	Maddanakunte
Nil	606063	Kumbarakatte
Nil	606066	Thadapinachinnammana Halli
Nil	606080	Goguddu
Nil	606088	Gudunurhalli
Nil	606098	Yelagondanahalli
Nil	606123	Yennegere
Nil	606127	Thimmalapura
Nil	606138	Bochapura
Nil	606162	Yerachikkenahalli
Nil	606175	Vaddanahalli
Nil	606176	Rayabommanahalli
Nil	606191	Layaradasarahalli
Less than 5	606052	Jodipura
Less than 5	606062	Yelakurnahalli
Less than 5	606091	Sangenahalli
Less than 5	606094	Upparahalli
Less than 5	606183	Madenahalli
Less than 5	606194	Arasinagundi
Less than 5	606203	Kilaradahalli
5 - 10	606107	Parasuramadevarakote
5 - 10	606128	Ikkanur
5 - 10	606132	Kunikere
5 - 10	606133	Mayasandra
5 - 10	606186	Anesidri
5 - 10	606188	Kariyala
5 - 10	606193	Yelladakere
5 - 10	606196	Halumadenahalli
11 - 20	606046	Chikkasiddavvanahalli
11 - 20	606047	Palavvanahalli
11 - 20	606051	Sondekere
11 - 20	606055	Gollahalli
11 - 20	606056	Khandikere
11 - 20	606057	Yaraballi
11 - 20	606058	Vaddikere

APPENDIX VII A - VILLAGE DIRECTORY

LIST OF VILLAGES ACCORDING TO THE PROPORTION OF THE SCHEDULED CASTES TO THE TOTAL POPULATION BY RANGES.

Range of Scheduled Castes population (percentages)	Location code number	Name of village
1	2	3
11 - 20	606059	Talavatti
11 - 20	606065	Adiralu
11 - 20	606067	Guilalu
11 - 20	606070	Mallappanahalli
11 - 20	606072	Kalavibagi
11 - 20	606073	Golagondanahalli
11 - 20	606074	Harthikote
11 - 20	606075	Kariobenahalli
11 - 20	606077	Tavandi
11 - 20	606079	Hulithotlu
11 - 20	606083	Beerenahalli
11 - 20	606089	Rangenahalli
11 - 20	606090	Shidlaiahnakote
11 - 20	606092	Bidarakere
11 - 20	606096	Toreobenahalli
11 - 20	606104	Hosakere
11 - 20	606112	Gollahalli
11 - 20	606113	Chillahalli
11 - 20	606120	Benkanahalli
11 - 20	606126	Kundalagura
11 - 20	606142	Doddaghatta
11 - 20	606143	Katrikenahalli
11 - 20	606163	Pitlali
11 - 20	606166	Toresal Nagenahalli
11 - 20	606172	Gorladaku
11 - 20	606173	Bagganadu
11 - 20	606174	Bagganadu Kaval
11 - 20	606181	Gowadanahalli
11 - 20	606182	Rangapura
11 - 20	606187	Javanagondanahalli
11 - 20	606199	Pilali
21 - 30	606048	Burujanaroppa
21 - 30	606050	Madakarinaikana Kote
21 - 30	606053	Ramajogihalli
21 - 30	606060	Aimangala
21 - 30	606068	Giddaobanahalli
21 - 30	606081	Gownahalli
21 - 30	606084	Yaradakatte
21 - 30	606086	Balenahalli
21 - 30	606095	Ambalagere
21 - 30	606099	Gulya
21 - 30	606100	Hosahalli
21 - 30	606101	Salhunse
21 - 30	606102	Sugur
21 - 30	606105	Khandenahalli
21 - 30	606106	Halagaladdi
21 - 30	606110	Hariyabbe
21 - 30	606111	Mungasavalli
21 - 30	606115	Devarakotta
21 - 30	606116	Byadarahalli
21 - 30	606118	Venukalgudda
21 - 30	606119	Dharmapura
21 - 30	606121	Sakkara
21 - 30	606129	Kurubarahalli
21 - 30	606131	Yarekenagenahalli
21 - 30	606134	Huchavvanahalli
21 - 30	606135	Myakalurahalli
21 - 30	606136	Babbur
21 - 30	606137	Maskal
21 - 30	606141	Lakkavvanahalli
21 - 30	606146	Vanivilasapura
21 - 30	606151	Hindasakatte
21 - 30	606159	Alur
21 - 30	606160	Kasavanahalli
21 - 30	606161	Nandihalli
21 - 30	606169	Ranganathapura
21 - 30	606171	Kasturirangappenahalli
21 - 30	606184	Malagondanahalli
21 - 30	606190	Dindavara
31 - 40	606049	Maradihalli
31 - 40	606061	Maradidevigere
31 - 40	606064	Bharamapura

APPENDIX VII A - VILLAGE DIRECTORY

LIST OF VILLAGES ACCORDING TO THE PROPORTION OF THE SCHEDULED CASTES TO THE TOTAL POPULATION BY RANGES.

Range of Scheduled Castes population (percentages)	Location code number	Name of village
1	2	3
31 - 40	606071	Salabommanahalli
31 - 40	606076	Metikurke
31 - 40	606087	Hemadala
31 - 40	606097	Abbinahole
31 - 40	606103	Kanajanahalli
31 - 40	606109	Shravanagere
31 - 40	606114	Eswaragere
31 - 40	606117	Huvinahole
31 - 40	606122	Kodihalli
31 - 40	606152	Paremenahalli
31 - 40	606155	Somerahalli
31 - 40	606157	Lakkanahal
31 - 40	606164	Yelanadu
31 - 40	606165	Koodlahalli
31 - 40	606168	Uppalagere
31 - 40	606170	Boranakunte
31 - 40	606177	Adivala
31 - 40	606180	Iddalanagenahalli
31 - 40	606197	Byaramadu
31 - 40	606198	Sheshappanahalli
31 - 40	606201	Lakkenahalli
41 - 50	606078	Sooragondanahalli
41 - 50	606085	Gannayakanahalli
41 - 50	606125	Myadanahole
41 - 50	606144	Kurubarahalli
41 - 50	606148	Kattehole
41 - 50	606154	Hulugalakunte
41 - 50	606167	Samudradahalli
41 - 50	606185	Katanayakanahalli
41 - 50	606192	Handiganadu
51 - 75	606130	Bharamagiri
51 - 75	606153	Uduvalli
51 - 75	606189	Obalapura
51 - 75	606195	Ulivinahal
51 - 75	606200	Veeravvanagathihalli
51 - 75	606202	Mavinamadu
76 and above	606082	Gudihalli
76 and above	606139	Sevalalnagar
76 and above	606145	Kambadahalli
76 and above	606147	Myakenahalli
76 and above	606156	Indiranagar
76 and above	606158	Patrehalli
76 and above	606178	Ganjalagunte
76 and above	606179	Challamadu

APPENDIX VII B - VILLAGE DIRECTORY

LIST OF VILLAGES ACCORDING TO THE PROPORTION OF THE SCHEDULED TRIBES TO THE TOTAL POPULATION BY RANGES.

Range of Scheduled Tribes population (percentages)	Location code number	Name of village
1	2	3
CD BLOCK:MOLAKALMURU (0071)		
Nil	605158	Bommakkanahalli
Nil	605159	Murudi
Nil	605162	Thimmalapura
Nil	605192	Obalapura
Nil	605201	Tuppadakkanahalli
Less than 5	605144	Thammenahalli
Less than 5	605149	Rajapura
Less than 5	605161	Pennammanahalli
Less than 5	605165	Basapura
Less than 5	605173	Vaderahalli
Less than 5	605179	Veerapura
Less than 5	605191	Byrapura
Less than 5	605208	Gundluru
Less than 5	605225	Kondlahalli
5 - 10	605146	Karadihalli
5 - 10	605156	Obalapura
5 - 10	605163	Kerekondapura
5 - 10	605176	Venkatapura
5 - 10	605204	Siddaiahnakote
5 - 10	605222	Mogalahalli
11 - 20	605164	Rampura
11 - 20	605166	Dadaguru
11 - 20	605172	Hosahalli
11 - 20	605174	Devasamudra
11 - 20	605181	Chikkanahalli
11 - 20	605183	Siddapura
11 - 20	605185	Bhatrahalli
11 - 20	605187	Amakundi
21 - 30	605147	Sirekola
21 - 30	605154	Pokkurthi
21 - 30	605155	Nallareddikondapura
21 - 30	605167	Jambalamalki
21 - 30	605180	Gowrasamudra
21 - 30	605184	Machenahalli
21 - 30	605186	Chikkerahalli
21 - 30	605198	Bommalinganahalli
21 - 30	605221	Bommagondanakere
31 - 40	605168	Jahagirbuddenahalli
31 - 40	605216	Chikkobanahalli
31 - 40	605227	Konsagara
41 - 50	605140	Santhegudda
41 - 50	605193	Hirekerehalli
41 - 50	605199	Yerajinnenahalli
51 - 75	605143	Bommadevarahalli
51 - 75	605145	Kanakuppe
51 - 75	605175	Vittalapura
51 - 75	605188	Nagasamudra
51 - 75	605190	Guddadahalli
51 - 75	605200	Hanagal
51 - 75	605206	Rayapura
51 - 75	605207	Sulenahalli
51 - 75	605210	Nerlahalli
51 - 75	605220	Mathigarahalli
76 and above	605139	Bandravi
76 and above	605142	Melinakanive
76 and above	605150	Kelaginakanive
76 and above	605151	Malleharavu
76 and above	605157	Konapura
76 and above	605177	Urthal
76 and above	605178	Ramasagara
76 and above	605182	Heruru
76 and above	605189	Katanaikanahalli
76 and above	605194	Talavarahalli
76 and above	605197	Mahimenahatti
76 and above	605202	Matadajogihalli
76 and above	605203	Iyanahalli
76 and above	605205	Yerrenahalli
76 and above	605209	Marlahalli
76 and above	605211	Adavimallapura

APPENDIX VII B - VILLAGE DIRECTORY

LIST OF VILLAGES ACCORDING TO THE PROPORTION OF THE SCHEDULED TRIBES TO THE TOTAL POPULATION BY RANGES.

Range of Scheduled Tribes population (percentages)	Location code number	Name of village
1	2	3
76 and above	605212	Tumkurlahalli
76 and above	605213	Donetammenahalli
76 and above	605214	Yerapothajogihalli
76 and above	605215	Chikkumthi
76 and above	605217	Harvinadoddi
76 and above	605218	Surammanhalli
76 and above	605223	Duppi
76 and above	605224	Marammanahalli
76 and above	605226	Netrenahalli
CD BLOCK:CHALLAKERE (0072)		
Nil	605258	Jambaiahnahalli
Nil	605260	Bheemanakere
Nil	605319	Chikkabadihalli
Nil	605325	Challakere(Rural)
Nil	605342	Kannenahalli (B)
Nil	605346	Nandanahalli
Nil	605350	Sevalalnagar
Nil	605351	Kammathmarikunte
Nil	605355	Kasturi Thimmanahalli
Nil	605356	Dyavaranahalli
Nil	605360	Nallurahalli
Nil	605362	Badavanahalli Kaval (B)
Nil	605371	Badavanahalli (B)
Nil	605372	Lakumagondanahalli
Nil	605381	Pagadalabande Kaval
Nil	605391	Channammanagatihalli Kaval
Nil	605404	Chowlur Kaval
Nil	605405	Gosikere Kaval
Nil	605407	Konigarahalli Kaval
Nil	605413	Kyathanamale
Nil	605414	Kalamarahalli
Less than 5	605244	Jogihatti
Less than 5	605259	Thippaiahnakote
Less than 5	605261	Devarahalli
Less than 5	605262	Gowripura
Less than 5	605263	Khudapura
Less than 5	605294	Basapura
Less than 5	605314	Thappagondanahalli
Less than 5	605326	Gorlakatte
Less than 5	605332	Visweswarapura
Less than 5	605335	Meerasabihalli
Less than 5	605339	Siddapura
Less than 5	605341	Somaguddu
Less than 5	605348	Chikkamadhure
Less than 5	605352	Hotteppanahalli
Less than 5	605361	Chikkenahalli
Less than 5	605363	Gopanahalli
Less than 5	605366	Ganjigunte
Less than 5	605368	Heggere
Less than 5	605369	Kaparahalli
Less than 5	605370	Jadekunte
Less than 5	605387	Thimmannanahalli
Less than 5	605393	Suranahalli
Less than 5	605401	Obanahalli
Less than 5	605410	Belagere
Less than 5	605411	Hulikunte
Less than 5	605412	Belagere Kaval
Less than 5	605415	Gorlathu
Less than 5	605416	Torebeeranahalli
Less than 5	605417	Thimmannanayakanakote
Less than 5	605419	Doddabeeranahalli
5 - 10	605229	Torekolammanahalli
5 - 10	605264	Manamainahatti
5 - 10	605283	Mallasamudra
5 - 10	605287	Chikkahalli
5 - 10	605301	Thimmannanahalli
5 - 10	605310	Kyatagondanahalli
5 - 10	605334	Vidupanakunte
5 - 10	605336	Bommasamudra
5 - 10	605344	Ramajogihalli

APPENDIX VII B - VILLAGE DIRECTORY

LIST OF VILLAGES ACCORDING TO THE PROPORTION OF THE SCHEDULED TRIBES TO THE TOTAL POPULATION BY RANGES.

Range of Scheduled Tribes population (percentages)	Location code number	Name of village
1	2	3
5 - 10	605345	Balenahalli
5 - 10	605373	Moduru Kaval
5 - 10	605379	Haravigondanahalli
5 - 10	605380	Pagadalabande
5 - 10	605385	Bommanakunte
5 - 10	605389	Matasamudra
5 - 10	605392	Purlahalli
5 - 10	605394	Chowluru
5 - 10	605398	Pillahalli
5 - 10	605408	Konigarahalli
5 - 10	605409	Yalagatta
5 - 10	605422	Kyadigunte
11 - 20	605240	Rekhalagere Kaval (B)
11 - 20	605256	Thimmappaiahnahalli
11 - 20	605280	Gowrasamudra Kaval
11 - 20	605285	Devareddyhalli
11 - 20	605299	Chennaganahalli
11 - 20	605302	Harishchandranayakana Halli
11 - 20	605318	Obalapura
11 - 20	605323	Jannenahalli
11 - 20	605333	Karikere
11 - 20	605337	Dodderi
11 - 20	605340	Lakshmipura
11 - 20	605349	Hiremadhure
11 - 20	605357	Vaderahalli
11 - 20	605378	Haligondanahalli
11 - 20	605386	Junjaragunte
11 - 20	605390	Channammanagathihalli
11 - 20	605399	Siddheswaranadurga
11 - 20	605403	Parashuramapura Kaval
11 - 20	605406	Gosikere
11 - 20	605421	Kadegude
21 - 30	605231	Abbaiahnahalli
21 - 30	605243	Mallaurahatti
21 - 30	605248	Gowdagere
21 - 30	605251	Mahadevapura
21 - 30	605257	Kereyagalahalli
21 - 30	605266	Gollahalli
21 - 30	605278	Obannanahalli
21 - 30	605279	Hanumanthanahalli
21 - 30	605290	Byadareddyhalli
21 - 30	605291	Banjigere
21 - 30	605292	Ghataparthi
21 - 30	605295	Renukapura
21 - 30	605298	Chitranayakanahalli
21 - 30	605303	Thalaku
21 - 30	605321	Donehalli
21 - 30	605322	Thippareddyhalli
21 - 30	605327	Veeradimmanahalli
21 - 30	605328	Budnahatti
21 - 30	605331	Rangavvanahalli
21 - 30	605338	Nagaramgere
21 - 30	605359	Devara Marikunte
21 - 30	605384	Korlakunte
21 - 30	605388	Chattekamba
21 - 30	605396	Parasuramapura
21 - 30	605397	Gowripura
21 - 30	605400	Mahadevapura
21 - 30	605402	Chikkachellur
21 - 30	605418	Obalapura
31 - 40	605239	Rekhalagere
31 - 40	605271	Neralagunte
31 - 40	605281	Bandethimmalapura
31 - 40	605288	Mannekote
31 - 40	605293	Bhoganahalli
31 - 40	605300	Valase
31 - 40	605308	Doddaullarthi
31 - 40	605311	Yadalagatta
31 - 40	605330	Bharamasagara
31 - 40	605343	Kurudihalli

APPENDIX VII B - VILLAGE DIRECTORY

LIST OF VILLAGES ACCORDING TO THE PROPORTION OF THE SCHEDULED TRIBES TO THE TOTAL POPULATION BY RANGES.

Range of Scheduled Tribes population (percentages)	Location code number	Name of village
1	2	3
31 - 40	605365	Sanikere
31 - 40	605376	Jajur
31 - 40	605395	Viswanathapura
41 - 50	605249	Naikanahatti
41 - 50	605269	Varavoo Kaval
41 - 50	605286	Bukkambudi
41 - 50	605305	Chikkaammanahalli
41 - 50	605312	Gudihalli
41 - 50	605315	Katamdevarakote
41 - 50	605320	Doddabadihalli
41 - 50	605329	Duggavara
41 - 50	605354	Reddihalli
41 - 50	605377	Nagagondanahalli
41 - 50	605420	Doddachellur
51 - 75	605236	Mallurahalli
51 - 75	605237	Baramasagara (B)
51 - 75	605252	Giddapura
51 - 75	605255	Gajjaganahalli
51 - 75	605274	Katrikenahatti
51 - 75	605275	Varavoo
51 - 75	605276	Hirehalli
51 - 75	605282	Gowrasamudra
51 - 75	605284	Devarahalli
51 - 75	605296	Mylanahalli
51 - 75	605304	Giriyammanahalli
51 - 75	605309	Kaluvehalli
51 - 75	605313	Kasavigondanahalli
51 - 75	605382	Putloorahalli
76 and above	605230	Koradihalli
76 and above	605232	Maleboranahatti
76 and above	605233	Mustalagummi
76 and above	605234	Chowlakere
76 and above	605235	Buklorahalli
76 and above	605238	Dasaramuthenahalli
76 and above	605241	Guntakolammanahalli
76 and above	605242	Kavalanahalli
76 and above	605245	Bhairanayakanahatti
76 and above	605246	Hirekere Kaval
76 and above	605247	Bheemagondanahalli
76 and above	605250	Kamplisagara (B)
76 and above	605253	Obaiahnahatti
76 and above	605254	Ramasagara
76 and above	605265	Ramadurga
76 and above	605267	Sarjavvanahalli
76 and above	605268	Nelagetanahatti
76 and above	605273	Katavvanahalli
76 and above	605297	Banavigondanahalli
76 and above	605306	Chikkaullarti
76 and above	605324	Nannivala
76 and above	605358	Bomberahalli
76 and above	605374	Moduru
76 and above	605375	Jajuru Kaval
CD BLOCK:CHITRADURGA(0073)		
Nil	605258	Jambaiahnahalli
Nil	605425	Kodihalli
Nil	605432	Kakabalu
Nil	605440	Dyapanahalli
Nil	605444	Ajjappanahalli
Nil	605446	Bastihalli
Nil	605453	Heggadehalu
Nil	605454	Kasavanahalli
Nil	605455	Heggere
Nil	605459	Eshwaranagara
Nil	605468	Halerangapura
Nil	605555	Chikkaguntanur
Nil	605558	Thirumalapura
Nil	605562	Dindadahalli
Nil	605565	N.Ballikatte

APPENDIX VII B - VILLAGE DIRECTORY

LIST OF VILLAGES ACCORDING TO THE PROPORTION OF THE SCHEDULED TRIBES TO THE TOTAL POPULATION BY RANGES.

Range of Scheduled Tribes population (percentages)	Location code number	Name of village
1	2	3
Nil	605592	Dalavaihalli
Nil	605599	Attikatte
Nil	605602	Sevalalnagar
Nil	605615	Doddapura
Less than 5	605426	Kariyannanahalli
Less than 5	605427	Kalgere
Less than 5	605431	Issamudra
Less than 5	605437	Sriramanagara
Less than 5	605439	Bevinahalli
Less than 5	605442	Haralakatte
Less than 5	605452	Bedarashivanakere
Less than 5	605465	Gowrammanahalli
Less than 5	605469	Seegehalli
Less than 5	605509	Bagenahal
Less than 5	605529	Iyyanahalli
Less than 5	605540	Guttinadu
Less than 5	605542	Echalanagenahalli
Less than 5	605544	Hosahalli
Less than 5	605547	Hunasekatte
Less than 5	605557	Kurubarahalli
Less than 5	605569	Singapura
Less than 5	605575	Pallavagere
Less than 5	605577	Toparamalige
Less than 5	605578	Doddasiddavvanahalli
Less than 5	605580	Sevapura
Less than 5	605585	Medehalli(Part)
Less than 5	605588	Kavadigarahatti
Less than 5	605591	Manangi
Less than 5	605596	Jalikatte
Less than 5	605605	Obannanahalli
Less than 5	605606	Nandipura
Less than 5	605607	Uppanaikanahalli
Less than 5	605609	Godabanahal
5 - 10	605445	Hullehal
5 - 10	605456	Bharamasagara
5 - 10	605457	Yemmehatti
5 - 10	605458	Hampanur
5 - 10	605481	Jammenahalli
5 - 10	605484	Doddiganahal
5 - 10	605491	Hire Kabbigere
5 - 10	605494	Chippinakere
5 - 10	605496	Turuvanur
5 - 10	605518	Rayannanahalli
5 - 10	605527	Katralu
5 - 10	605535	Alaghatta
5 - 10	605543	Chikkapura
5 - 10	605546	Kodagavalli
5 - 10	605559	Hullur
5 - 10	605561	Thurebailu
5 - 10	605563	Palya
5 - 10	605576	Sajjanakere
5 - 10	605581	Medakeripura
5 - 10	605584	Megalahalli
5 - 10	605589	Siddapura
5 - 10	605610	Pandarahalli
5 - 10	605611	Annehal
5 - 10	605612	Mahadevanakatte
11 - 20	605423	Bahadurghatta
11 - 20	605424	Kadehude
11 - 20	605428	Gollarahalli
11 - 20	605429	Nallikatte
11 - 20	605434	Chowlihalli
11 - 20	605441	Rangavvanahalli
11 - 20	605443	Pamarahalli
11 - 20	605449	Adavigollarahalli
11 - 20	605450	Basavanashivanakere
11 - 20	605461	Kolahal
11 - 20	605463	Chikkabennur
11 - 20	605464	Hirebennur
11 - 20	605466	Cheelangi

APPENDIX VII B - VILLAGE DIRECTORY

LIST OF VILLAGES ACCORDING TO THE PROPORTION OF THE SCHEDULED TRIBES TO THE TOTAL POPULATION BY RANGES.

Range of Scheduled Tribes population (percentages)	Location code number	Name of village
1	2	3
11 - 20	605477	Sirigere
11 - 20	605480	Siddapura
11 - 20	605488	Konanur
11 - 20	605492	Chikkabbigere
11 - 20	605512	Chikkappanahalli
11 - 20	605514	Sultanipura
11 - 20	605516	Rimmaghatta
11 - 20	605524	Malenahalli
11 - 20	605530	K. Ballekatte
11 - 20	605532	Vijapura
11 - 20	605533	Chikkalaghatta
11 - 20	605534	Obavvanagathihalli
11 - 20	605537	Dyamavvanahalli
11 - 20	605541	Seebara
11 - 20	605545	Kyasapura
11 - 20	605554	Hireguntanur
11 - 20	605566	Malali
11 - 20	605567	Bheemasamudra
11 - 20	605568	Bettadanagenahalli
11 - 20	605570	Guddadarangavvanahalli
11 - 20	605573	Dyamavvanahalli
11 - 20	605582	Pillekerenahalli
11 - 20	605590	Katihalli
11 - 20	605593	Janukonda
11 - 20	605608	Sondekola
21 - 30	605435	Hemmanaghatta
21 - 30	605447	Yelagodu
21 - 30	605471	Obalapura
21 - 30	605495	Chikkagondanahalli
21 - 30	605498	Bogalerahatti
21 - 30	605501	Doddagatta
21 - 30	605511	Madanaikanahalli
21 - 30	605523	Baligatte
21 - 30	605526	Beeravara
21 - 30	605536	Siddavvanahalli
21 - 30	605538	Sadarahalli
21 - 30	605539	Maraghatta
21 - 30	605552	Bedarabommenahalli
21 - 30	605556	Haliyur
21 - 30	605595	Sollapura
21 - 30	605603	Jampannanaikanakote
21 - 30	605604	Kurumaradikere
31 - 40	605430	Hosapete
31 - 40	605497	Bangarakkanahalli
31 - 40	605503	Kunabevu
31 - 40	605505	Bommakkanahalli
31 - 40	605507	Baggalurangavvanahalli
31 - 40	605513	Surenahalli
31 - 40	605519	Belaghatta
31 - 40	605531	Lakshmisagara
31 - 40	605549	Kadleguddu
31 - 40	605553	Bommenahalli
31 - 40	605564	Nallikatte
31 - 40	605574	Chikkenahalli
31 - 40	605583	Mallapura
31 - 40	605586	Mallanakatte
31 - 40	605587	Tamatakallu
41 - 50	605436	Nandihalli
41 - 50	605470	Halavudara
41 - 50	605475	Alagavadi
41 - 50	605478	Chikkenahalli
41 - 50	605502	Upparatti
41 - 50	605515	Siddavvanadurga
41 - 50	605517	Papenahalli
41 - 50	605528	Vaddanahalli
41 - 50	605579	Kunchiganahal
41 - 50	605613	Kakkeharavu
41 - 50	605617	Yerehalli
51 - 75	605451	Byalahal
51 - 75	605476	Hosarangapura

APPENDIX VII B - VILLAGE DIRECTORY

LIST OF VILLAGES ACCORDING TO THE PROPORTION OF THE SCHEDULED TRIBES TO THE TOTAL POPULATION BY RANGES.

Range of Scheduled Tribes population (percentages)	Location code number	Name of village
1	2	3
51 - 75	605485	Medakeripura
51 - 75	605493	Muddapura
51 - 75	605500	Kadambanakatte
51 - 75	605506	Haikal
51 - 75	605510	Hunesekatte
51 - 75	605522	Kalkunte
51 - 75	605572	Gonur
51 - 75	605601	Ingaladalu
51 - 75	605616	Kenne Hadlu
76 and above	605467	Lingavvanagatihalli
76 and above	605473	Pudukalahalli
76 and above	605482	Palakihalli
76 and above	605490	Bommavvanagathihalli
76 and above	605499	Avalenahalli
76 and above	605504	Ragalobanahalli
76 and above	605508	Chikkajagalur
76 and above	605521	Pelorahatti
76 and above	605551	Megalahalli
76 and above	605571	Kallenahalli
CD BLOCK:HOLALKERE (0074)		
Nil	605258	Jambaiahnahalli
Nil	605623	Gyarehalli
Nil	605644	Chikkajajur Kaval
Nil	605652	Dasarahalli
Nil	605653	Nandihalli
Nil	605677	N.Mallapura
Nil	605689	T.Vaderahalli
Nil	605700	Kenchapura
Nil	605701	Devarahosahalli
Nil	605704	Kanivehalli
Nil	605707	Mallenahalli
Nil	605708	Arabagatta
Nil	605709	G.Vaderahalli
Nil	605710	Gundasamudra
Nil	605711	Jakkanahalli
Nil	605730	Agrahara
Nil	605740	Holalkere (Rural)
Nil	605747	Gunderi Kaval
Nil	605750	Thirumalapura
Nil	605757	Basavapura
Nil	605758	Thirumalapura
Nil	605759	Lingadahalli
Nil	605761	Amruthapura
Nil	605762	Kashipura
Nil	605764	Gowripura
Nil	605774	Mahadevapura
Nil	605778	Borenahalli
Nil	605807	Papenahalli
Nil	605812	Budipura
Nil	605813	Halenahalli
Nil	605817	Gulihosahalli
Less than 5	605619	Hiriyur
Less than 5	605633	Mallenahalli
Less than 5	605635	Dandigenahalli
Less than 5	605647	Honnakaluve
Less than 5	605648	Sringeri-Hanumanahalli
Less than 5	605650	Iyyanahalli
Less than 5	605667	Chikkayemmiganur
Less than 5	605668	Hosahalli
Less than 5	605672	Abradasikatte
Less than 5	605674	Malladihalli
Less than 5	605676	R.Nulenur
Less than 5	605681	Kalkere
Less than 5	605693	Gollarahalli
Less than 5	605694	Narayanagondanahalli
Less than 5	605695	Uganekatte
Less than 5	605699	Rangaiahnadurga Kaval
Less than 5	605705	Muddapura
Less than 5	605706	Bidarakere

APPENDIX VII B - VILLAGE DIRECTORY

LIST OF VILLAGES ACCORDING TO THE PROPORTION OF THE SCHEDULED TRIBES TO THE TOTAL POPULATION BY RANGES.

Range of Scheduled Tribes population (percentages)	Location code number	Name of village
1	2	3
Less than 5	605712	Channasamudra
Less than 5	605713	Bommenahalli
Less than 5	605718	Arasanaghatta
Less than 5	605726	Garaga Forest
Less than 5	605728	Adanur
Less than 5	605729	Padigatte
Less than 5	605732	Shivapura
Less than 5	605735	Punajur
Less than 5	605738	Halehalli
Less than 5	605739	Kudineerakatti
Less than 5	605743	Arehalli Kaval
Less than 5	605752	Gunderi
Less than 5	605754	Viswanathanahalli
Less than 5	605756	Santhenahalli
Less than 5	605760	Thodranal
Less than 5	605765	Kondapura
Less than 5	605768	Chitrahalli
Less than 5	605769	T. Nulenur
Less than 5	605775	Shivaganga
Less than 5	605780	Nellikatte
Less than 5	605781	Madderu
Less than 5	605782	T.Yemmiganur
Less than 5	605783	Sirappanahalli
Less than 5	605787	Mathigatta
Less than 5	605791	Kanivejogihalli
Less than 5	605795	Sangenahalli
Less than 5	605801	Gollarahalli
Less than 5	605814	Upparigenahalli
5 - 10	605631	Muthugaduru
5 - 10	605632	Kutvihalli
5 - 10	605640	Kallavvanagathihalli
5 - 10	605642	Hirekandavadi
5 - 10	605654	Anthapura
5 - 10	605656	Kadur
5 - 10	605662	Hireyemmiganur
5 - 10	605673	Kengunte
5 - 10	605675	Basapura
5 - 10	605679	Dummi
5 - 10	605682	Hanumali
5 - 10	605688	Talikatti
5 - 10	605696	Gowdihalli
5 - 10	605717	Hanumanakatte
5 - 10	605733	Kunugali
5 - 10	605734	Gundimadu
5 - 10	605737	Cheeranahalli
5 - 10	605744	Kamasamudra
5 - 10	605749	Lokadolalu
5 - 10	605753	Edehalli
5 - 10	605771	Brahmapura
5 - 10	605779	Ramenahalli
5 - 10	605786	Talya
5 - 10	605788	Horakeredevarapura
5 - 10	605792	Kasavanahalli
5 - 10	605800	Kereyagalahalli
5 - 10	605802	Chowdagondanahalli
5 - 10	605803	Nandanahosur
5 - 10	605804	Neralakatte
11 - 20	605620	Andanur
11 - 20	605622	Bande Bommenahalli
11 - 20	605629	Tanigehalli
11 - 20	605637	Kalagatta
11 - 20	605638	Sasalu
11 - 20	605646	Rangavvanahalli
11 - 20	605657	Kotehal
11 - 20	605663	Ajjikyatanahalli
11 - 20	605669	Banagere
11 - 20	605671	Ramagatta
11 - 20	605683	Rangapura
11 - 20	605686	Dasikatte
11 - 20	605697	Gangasamudra

APPENDIX VII B - VILLAGE DIRECTORY

LIST OF VILLAGES ACCORDING TO THE PROPORTION OF THE SCHEDULED TRIBES TO THE TOTAL POPULATION BY RANGES.

Range of Scheduled Tribes population (percentages)	Location code number	Name of village
1	2	3
11 - 20	605702	Thuppadahalli
11 - 20	605714	Chikkandavadi
11 - 20	605716	Keshavapura
11 - 20	605720	Channapatna
11 - 20	605721	Apparasanahalli
11 - 20	605725	Gilkenahalli
11 - 20	605741	Amanahal
11 - 20	605745	Malenahalli
11 - 20	605796	Tekalavatti
11 - 20	605808	Hulikere
11 - 20	605810	Kumminagatta
21 - 30	605626	Udogere
21 - 30	605639	B.Durga
21 - 30	605645	Gunjiganur
21 - 30	605664	Kamanahalli
21 - 30	605670	Vanakemaradi Kaval
21 - 30	605678	Dogganal
21 - 30	605691	Ramagiri
21 - 30	605698	Talagatta
21 - 30	605703	Singenahalli
21 - 30	605723	Harenahalli
21 - 30	605731	Hulemalali
21 - 30	605770	Banjagondanahalli
21 - 30	605772	Echaghatta
21 - 30	605785	Malasingenahalli
21 - 30	605797	Kolalu
21 - 30	605809	Giddanahalli
31 - 40	605625	Ganjigatte
31 - 40	605776	Nagaraghatta
41 - 50	605658	Kodagavalli
41 - 50	605748	Bommanakatte
41 - 50	605798	Kumaranahalli
51 - 75	605687	Talikatte Kaval
51 - 75	605742	Arehalli
51 - 75	605746	Malenahalli Kaval
51 - 75	605784	Hunasepanche
51 - 75	605805	Ghattihosahalli
76 and above	605621	Ingaladahalli
76 and above	605627	Kagalagere
76 and above	605634	Vishvanathanahalli
76 and above	605666	Chikkanakatti
76 and above	605692	Ramagiri Kaval
76 and above	605722	Dasarahalli Inam
76 and above	605736	Malkapura
76 and above	605777	Pampapura

CD BLOCK:HOSDURGA (0075)

76 and above	605777	Pampapura
Nil	605830	Krishnapura
Nil	605831	Kumbaragatte
Nil	605835	Janthikolalu
Nil	605837	Kadivanakatte
Nil	605845	Iyalapura
Nil	605846	Mantenahalli (Jodi)
Nil	605847	Lakkenahalli
Nil	605849	Kanivesangenahalli
Nil	605850	Chinnapura
Nil	605855	Palyadahalli
Nil	605856	Srirangapura
Nil	605859	Kabbinakere
Nil	605862	Kodihalli
Nil	605863	Honnekere
Nil	605868	Hosahalli
Nil	605873	Byrapura
Nil	605876	Peelapura
Nil	605879	Hurulihalli
Nil	605880	Adrikatte
Nil	605881	Marabagatta
Nil	605883	Machenahalli
Nil	605885	Goravigondanahalli

APPENDIX VII B - VILLAGE DIRECTORY

LIST OF VILLAGES ACCORDING TO THE PROPORTION OF THE SCHEDULED TRIBES TO THE TOTAL POPULATION BY RANGES.

Range of Scheduled Tribes population (percentages)	Location code number	Name of village
1	2	3
Nil	605886	Bommenahalli
Nil	605888	Lingadhahalli
Nil	605891	Adavi Sangenahalli
Nil	605897	Bagasettihalli
Nil	605898	Koratikere
Nil	605899	Ballalasamudra Kaval
Nil	605901	Karalamavinahalli
Nil	605902	Mettinahole
Nil	605912	Kenchihalli
Nil	605924	Devapura Colony
Nil	605930	Galabenahalli
Nil	605935	Rangavvanahalli
Nil	605943	Alagatta
Nil	605945	Thimmalapura
Nil	605947	Handanakere
Nil	605948	Hosural
Nil	605952	Malappanahalli
Nil	605955	Mallenahalli (Jodi)
Nil	605957	Sirigepura
Nil	605958	Kodihalli
Nil	605959	Ballalasamudrakere Kaval
Nil	605961	Krishnapura
Nil	605962	Thonechenahalli
Nil	605968	Bachavara
Nil	605969	Gollarahalli
Nil	605970	Mengasandra
Nil	605977	Agrahara
Nil	605978	Naigere
Nil	605980	Haragondanahalli
Nil	605981	Mylarapura
Nil	605982	Yaraduguddasandi Kaval
Nil	605983	Yadagatta
Nil	605985	Kerehosahalli
Nil	605987	Hariyanahalli
Nil	605991	Somenahalli
Nil	605992	Mallihalli
Nil	605995	Goolihalli
Nil	606006	Ganjigere
Nil	606009	Ajjikamasagara
Nil	606017	Agasarahalli
Nil	606027	Balenahalli
Nil	606029	Chikkatekalavatti Kaval
Nil	606030	Kadlekamasagara
Nil	606036	Kaggalakatte
Nil	606042	Naganaikanakatte
Nil	606043	Bydarahalli
Nil	606045	Jayasuvarnapura
Less than 5	605822	Nagarakatte
Less than 5	605825	Kabbala
Less than 5	605829	Hebballi
Less than 5	605832	Devigere
Less than 5	605836	Kondapura
Less than 5	605840	Chikkamanahalli
Less than 5	605842	Burudekatte
Less than 5	605843	Anivala
Less than 5	605844	Kundur
Less than 5	605848	Madhure
Less than 5	605853	Nagenahalli
Less than 5	605854	Bagur
Less than 5	605858	Ballekere
Less than 5	605860	Settyhalli
Less than 5	605864	Aralihalli
Less than 5	605867	Srirangapura (Jodi)
Less than 5	605877	Neeragunda
Less than 5	605889	Attigatta
Less than 5	605892	Kangavalli
Less than 5	605896	Aladahalli
Less than 5	605900	Kadadanakere
Less than 5	605904	Kellodu
Less than 5	605906	Duggavara

APPENDIX VII B - VILLAGE DIRECTORY

LIST OF VILLAGES ACCORDING TO THE PROPORTION OF THE SCHEDULED TRIBES TO THE TOTAL POPULATION BY RANGES.

Range of Scheduled Tribes population (percentages)	Location code number	Name of village
1	2	3
Less than 5	605911	Sevanagara
Less than 5	605917	Sannakittadahalli
Less than 5	605923	Kodihalli
Less than 5	605925	Benakanahalli
Less than 5	605934	Masanihalli
Less than 5	605937	Ramajjanahalli
Less than 5	605944	Ballalasamudra
Less than 5	605949	Ulavinagondi
Less than 5	605950	Kalkere
Less than 5	605951	Aralahalli
Less than 5	605953	Tumbinakere
Less than 5	605954	Kabbala
Less than 5	605956	Mathur
Less than 5	605963	Kainadu
Less than 5	605971	Arenahalli
Less than 5	605973	Grantapura
Less than 5	605975	Sadarahalli
Less than 5	605976	Neralakere
Less than 5	605979	Nagaragere
Less than 5	605986	Belagur
Less than 5	605988	Singenahalli
Less than 5	605989	Tandaga
Less than 5	605990	Kurubarahalli
Less than 5	605993	Sujikal
Less than 5	605996	Gavirangapura
Less than 5	605997	Heggere
Less than 5	605999	Sriramapura
Less than 5	606001	Kachapura
Less than 5	606005	Menasinadu
Less than 5	606008	Karehalli
Less than 5	606013	Arehalli
Less than 5	606014	Siddagondanahalli
Less than 5	606018	Ittigehalli
Less than 5	606021	Laxmidevarahalli
Less than 5	606024	Giriyapura
Less than 5	606031	Sirigondanahalli
Less than 5	606032	Doddathekalavatti
Less than 5	606033	Bukkasagara
Less than 5	606034	Chikkathekalavatti
Less than 5	606038	Chikkabyladakere
Less than 5	606039	Kittadal
5 - 10	605824	Beesanahalli
5 - 10	605838	Chikkayagati
5 - 10	605839	Mallapanahalli
5 - 10	605851	Shivanekatte
5 - 10	605865	Bokikere
5 - 10	605866	Goravinakal
5 - 10	605870	Sodaranal
5 - 10	605878	Sanihalli
5 - 10	605887	Jogammanahalli
5 - 10	605903	Kannagondi
5 - 10	605905	Doddagatta
5 - 10	605907	Goolihatti
5 - 10	605922	Hullukatti
5 - 10	605926	Banasihalli
5 - 10	605932	Devapura
5 - 10	605936	Athimage
5 - 10	605938	Madadakere
5 - 10	605942	Seeranakatte
5 - 10	605960	Bommenahalli
5 - 10	605984	Garaga
5 - 10	606004	Muttagundi
5 - 10	606023	Doddakarpuradakatte
5 - 10	606037	Kanubenahalli
5 - 10	606044	Doddabyladakere
11 - 20	605823	Thumbinakere
11 - 20	605871	Kappagere
11 - 20	605882	Malali

APPENDIX VII B - VILLAGE DIRECTORY

LIST OF VILLAGES ACCORDING TO THE PROPORTION OF THE SCHEDULED TRIBES TO THE TOTAL POPULATION BY RANGES.

Range of Scheduled Tribes population (percentages)	Location code number	Name of village
1	2	3
11 - 20	605910	Janakal
11 - 20	605913	Nakikere
11 - 20	605931	Honnenahalli
11 - 20	605964	Somasandra
11 - 20	605972	Chikkahullenahalli
11 - 20	606003	Hagalakere
11 - 20	606012	Mathodu
11 - 20	606015	Tarikere (Jodi)
11 - 20	606019	Guddadaneralakere
11 - 20	606028	Hottugondanahalli
11 - 20	606035	Kanchipura
11 - 20	606041	Mugilodu
21 - 30	605834	Guthikatte
21 - 30	605869	Hunavinadu
21 - 30	605893	Kondajji
21 - 30	605916	Doddakittadahalli
21 - 30	605918	Lakkihalli
21 - 30	605920	Kenkere
21 - 30	605940	Bevinahalli
21 - 30	606000	Vengalapura
31 - 40	605826	Mavinakatte
31 - 40	605827	Kallahalli
31 - 40	605828	Herur
31 - 40	605875	Channasamudra
31 - 40	605909	Thanigekal
31 - 40	605929	Narasipura
31 - 40	605998	Banapura
31 - 40	606026	Kappanaikanahalli
41 - 50	605841	Jammapura
41 - 50	605908	Mallapura
41 - 50	605939	Mallapura
51 - 75	605890	Kyadigere
51 - 75	605921	Veeravvanagathihalli
51 - 75	605941	Iyyanahalli
51 - 75	605974	Kadavagere
51 - 75	606002	Kudurekanive Forest
51 - 75	606011	Thippenahalli
76 and above	605852	Rangapura
76 and above	605872	Kurubarahalli
76 and above	606016	Nagathihalli
76 and above	606020	Kasappanahalli
CD BLOCK:HIRIYUR (0076)		
Nil	606054	Maddanakunte
Nil	606063	Kumbarakatte
Nil	606088	Gudunurhalli
Nil	606091	Sangenahalli
Nil	606098	Yelagondanahalli
Nil	606123	Yennegere
Nil	606125	Myadanahole
Nil	606129	Kurubarahalli
Nil	606131	Yarekenagenahalli
Nil	606145	Kambadahalli
Nil	606147	Myakenahalli
Nil	606172	Gorladaku
Nil	606175	Vaddanahalli
Nil	606178	Ganjalagunte
Nil	606179	Challamadu
Nil	606183	Madenahalli
Nil	606184	Malagondanahalli
Nil	606191	Layaradasarahalli
Nil	606192	Handiganadu
Nil	606201	Lakkenahalli
Nil	606202	Mavinamadu
Nil	606203	Kilaradahalli
Less than 5	606048	Burujanaroppa
Less than 5	606049	Maradihalli
Less than 5	606061	Maradidevigere
Less than 5	606071	Salabommanahalli

APPENDIX VII B - VILLAGE DIRECTORY

LIST OF VILLAGES ACCORDING TO THE PROPORTION OF THE SCHEDULED TRIBES TO THE TOTAL POPULATION BY RANGES.

Range of Scheduled Tribes population (percentages)	Location code number	Name of village
1	2	3
Less than 5	606072	Kalavibagi
Less than 5	606073	Golagondanahalli
Less than 5	606075	Kariobenahalli
Less than 5	606078	Sooragondanahalli
Less than 5	606083	Beerenahalli
Less than 5	606084	Yaradakatte
Less than 5	606086	Balenahalli
Less than 5	606089	Rangenahalli
Less than 5	606090	Shidlaiahnakote
Less than 5	606092	Bidarakere
Less than 5	606094	Upparahalli
Less than 5	606099	Gulya
Less than 5	606100	Hosahalli
Less than 5	606101	Salhunse
Less than 5	606102	Sugur
Less than 5	606106	Halagaladdi
Less than 5	606109	Shravanagere
Less than 5	606111	Mungasavalli
Less than 5	606113	Chillahalli
Less than 5	606114	Eswaragere
Less than 5	606119	Dharmapura
Less than 5	606120	Benkanahalli
Less than 5	606126	Kundalagura
Less than 5	606132	Kunikere
Less than 5	606135	Myakalurahalli
Less than 5	606139	Sevalalnagar
Less than 5	606142	Doddaghatta
Less than 5	606143	Katrikenahalli
Less than 5	606144	Kurubarahalli
Less than 5	606146	Vanivilasapura
Less than 5	606152	Paremenahalli
Less than 5	606153	Uduvalli
Less than 5	606154	Hulugalakunte
Less than 5	606155	Somerahalli
Less than 5	606156	Indiranagar
Less than 5	606158	Patrehalli
Less than 5	606161	Nandihalli
Less than 5	606163	Pitlali
Less than 5	606165	Koodlahalli
Less than 5	606167	Samudradahalli
Less than 5	606169	Ranganathapura
Less than 5	606170	Boranakunte
Less than 5	606171	Kasturirangappenahalli
Less than 5	606177	Adivala
Less than 5	606185	Katanayakanahalli
Less than 5	606189	Obalapura
Less than 5	606190	Dindavara
Less than 5	606195	Ulivinahal
Less than 5	606198	Sheshappanahalli
Less than 5	606199	Pilali
Less than 5	606200	Veeravvanagathihalli
5 - 10	606053	Ramajogihalli
5 - 10	606059	Talavatti
5 - 10	606070	Mallappanahalli
5 - 10	606082	Gudihalli
5 - 10	606097	Abbinahole
5 - 10	606103	Kanajanahalli
5 - 10	606105	Khandenahalli
5 - 10	606107	Parasuramadevarakote
5 - 10	606110	Hariyabbe
5 - 10	606112	Gollahalli
5 - 10	606116	Byadarahalli
5 - 10	606117	Huvinahole
5 - 10	606118	Venukalgudda
5 - 10	606121	Sakkara
5 - 10	606128	Ikkanur
5 - 10	606134	Huchavvanahalli
5 - 10	606138	Bochapura

APPENDIX VII B - VILLAGE DIRECTORY

LIST OF VILLAGES ACCORDING TO THE PROPORTION OF THE SCHEDULED TRIBES TO THE TOTAL POPULATION BY RANGES.

Range of Scheduled Tribes population (percentages)	Location code number	Name of village
1	2	3
5 - 10	606141	Lakkavvanahalli
5 - 10	606157	Lakkanahal
5 - 10	606159	Alur
5 - 10	606166	Toresal Nagenahalli
5 - 10	606187	Javanagondanahalli
5 - 10	606196	Halumadenahalli
11 - 20	606047	Palavvanahalli
11 - 20	606051	Sondekere
11 - 20	606055	Gollahalli
11 - 20	606056	Khandikere
11 - 20	606057	Yaraballi
11 - 20	606058	Vaddikere
11 - 20	606060	Aimangala
11 - 20	606064	Bharamapura
11 - 20	606068	Giddaobanahalli
11 - 20	606074	Harthikote
11 - 20	606077	Tavandi
11 - 20	606080	Goguddu
11 - 20	606081	Gownahalli
11 - 20	606085	Gannayakanahalli
11 - 20	606087	Hemadala
11 - 20	606095	Ambalagere
11 - 20	606104	Hosakere
11 - 20	606115	Devarakotta
11 - 20	606122	Kodihalli
11 - 20	606130	Bharamagiri
11 - 20	606136	Babbur
11 - 20	606137	Maskal
11 - 20	606148	Kattehole
11 - 20	606164	Yelanadu
11 - 20	606168	Uppalagere
11 - 20	606176	Rayabommanahalli
11 - 20	606188	Kariyala
11 - 20	606193	Yelladakere
21 - 30	606066	Thadapinachinnammana Halli
21 - 30	606076	Metikurke
21 - 30	606079	Hulithotlu
21 - 30	606151	Hindasakatte
21 - 30	606160	Kasavanahalli
21 - 30	606182	Rangapura
31 - 40	606046	Chikkasiddavvanahalli
31 - 40	606050	Madakarinaikana Kote
31 - 40	606052	Jodipura
31 - 40	606067	Guilalu
31 - 40	606133	Mayasandra
31 - 40	606162	Yerachikkenahalli
31 - 40	606174	Bagganadu Kaval
31 - 40	606181	Gowadanahalli
31 - 40	606186	Anesidri
31 - 40	606197	Byaramadu
41 - 50	606065	Adiralu
51 - 75	606127	Thimmalapura
51 - 75	606180	Iddalanagenahalli
51 - 75	606194	Arasinagundi
76 and above	606062	Yelakurnahalli
76 and above	606096	Toreobenahalli
76 and above	606173	Bagganadu

APPENDIX VIII - VILLAGE DIRECTORY

NUMBER OF VILLAGES UNDER EACH GRAM PANCHAYAT (C.D.BLOCK WISE)

Panchayat Code	Name of Panchayat	Total geographical area	No. of villages	Location Code	No. of House holds	Total Population	Scheduled Caste Population	Scheduled Tribes population	Total Income	Total Expenditure
1	2	3	4	5	6	7	8	9	10	11
NA										

SECTION - II
TOWN DIRECTORY STATEMENTS

STATEMENT - I

STATUS AND GROWTH HISTORY

Sl. No.	Class, name and civic status of town	Location Code No.	Name of Taluk/ Tahsil/ Police Station/ Islands etc.	Name of CD block	Area (sq. Km.)	Number of households including houseless households (2011 Census)	Scheduled Castes Population (2011 Census)	Scheduled Tribes Population (2011 Census)	Population and growth rate (in brackets) of the town at the Censuses of	
									1901	1911
1	2	3	4	5	6	7	8	9	10	11
1	IV Molakalmuru (TP), TP	2956605503803118	Molakalmuru		43.06	3349	2141	2111	2915 (0)	3054 (4.77)
2	II, Challakere (TMC), TMC	2956605504803119	Challakere		30.71	12050	9289	13845	2000 (0)	2505 (25.25)
3	I, Chitradurga (CMC + OG), CMC	2956605505803120	Chitradurga		23.94	32110	24439	11522	5792 (0)	6986 (20.61)
4	V, Matadakurubarahatti (CT), CT	2956605505605618	Chitradurga	Chitradı	4.64	1301	1684	382	0 (0)	0 (0)
5	IV, Holalkere (TP), TP	2956605506803121	Holalkere		0.66	3406	2334	1456	3418 (0)	3746 (9.6)
6	V, Chikkajajur (CT), CT	2956605506605820	Holalkere	Holalke	9.48	1469	1718	441	0 (0)	0 (0)
7	III, Hosdurga (TMC), TMC	2956605507803122	Hosdurga		5.26	6578	3927	1270	2263 (0)	2176 (-3.84)
8	II, Hiriyur (TMC), TMC	2956605508803123	Hiriyur		20.22	13071	10014	5001	2313 (0)	2533 (9.51)

STATEMENT - I

STATUS AND GROWTH HISTORY

Population and growth rate (in brackets) of the town at the Censuses of										Density (2011 Census)	Sex ratio		
1921	1931	1941	1951	1961	1971	1981	1991	2001	2011		1991	2001	2011
12	13	14	15	16	17	18	19	20	21	22	23	24	25
3359 (9.99)	3331 (-0.83)	3746 (12.46)	4135 (10.38)	4853 (17.36)	6347 (30.79)	7441 (17.24)	8679 (16.64)	14133 (62.84)	15797 (11.77)	367	911	924	986
2529 (0.96)	3846 (52.08)	4257 (10.69)	6746 (58.47)	10408 (54.28)	16913 (62.5)	25043 (48.07)	38369 (53.21)	49067 (27.88)	55194 (12.49)	1797	911	949	1001
8520 (21.96)	10732 (25.96)	14528 (35.37)	25081 (72.64)	33336 (32.91)	50254 (50.75)	74580 (48.41)	103435 (38.69)	125170 (21.01)	145853 (16.52)	6092	914	952	997
0 (0)	0 (0)	0 (0)	0 (0)	0 (0)	0 (0)	0 (0)	0 (0)	0 (0)	5884 (0)	1268	0	0	954
3184 (-15)	3243 (1.85)	4146 (27.84)	4891 (17.97)	5976 (22.18)	7776 (30.12)	9809 (26.14)	12221 (24.59)	14574 (19.25)	15783 (8.3)	23914	904	920	972
0 (0)	0 (0)	0 (0)	0 (0)	0 (0)	0 (0)	0 (0)	0 (0)	0 (0)	6236 (0)	658	0	0	1062
2594 (19.21)	3512 (35.39)	3922 (11.67)	4937 (25.88)	6712 (35.95)	8753 (30.41)	12380 (41.44)	17257 (39.39)	22488 (30.31)	28370 (26.16)	5394	935	937	951
2616 (3.28)	2748 (5.05)	3417 (24.34)	4883 (42.9)	11455 (134.59)	17368 (51.62)	25151 (44.81)	37509 (49.14)	48806 (30.12)	56416 (15.59)	2790	943	956	1006

STATEMENT-II

PHYSICAL ASPECTS AND LOCATION OF TOWNS, 2009

Sl. No.	Name of town	Physical aspects			Name of and road distance (in kms.) from	
		Rainfall	Temperature (in centigrade)		State HQ.	District HQ.
		(in mm)	Maximum	Minimum		
1	2	3	4	5	6	7
1	Molakalmuru (TP)	599.3	36	28	Bangalore (256)	Chitradurga (87)
2	Challakere (TMC)	699.4	36	22	Bangalore (200)	Chitradurga (30)
3	Chitradurga (CMC + OG)	699	40	12	Bangalore (200)	Chitradurga (0)
4	Matadakurubarahatti (CT)	699	40	12	Bangalore (214)	Chitradurga (2)
5	Holalkere (TP)	657.4	38	15	Bangalore (238)	Chitradurga (32)
6	Chikkajajur (CT)	657.4	38	15	Bangalore (232)	Chitradurga (42)
7	Hosdurga (TMC)	626.33	39	16	Bangalore (209)	Chitradurga (65)
8	Hiriyur (TMC)	688.5	36	16	Bangalore (160)	Chitradurga (42)

STATEMENT-II

PHYSICAL ASPECTS AND LOCATION OF TOWNS, 2009

Name of and road distance (in kms.) from			Railway station	Bus route
Sub-Division/ Taluk/ Tahsil / Police station/ Development Block/ Island HQ.	**Nearest city with population of one lakh and more**	**Nearest city with population of five lakh and more**		
8	9	10	11	12
Molakalmuru (0)	Bellary (61)	Hubli-Dharwad (228)	Raydurga (12)	Molakalmuru (0)
Challakere (0)	Chitradurga (30)	Bangalore (200)	Challakere (0)	Challakere (0)
Chitradurga (0)	Davanagere (64)	Bangalore (200)	Chitradurga (0)	Chitradurga (0)
Chitradurga (2)	Chitradurga (2)	Bangalore (202)	Chitradurga (2)	Matadakurubarahatti (0)
Holalkere (0)	Chitradurga (32)	Bangalore (210)	Holalkere (0)	Holalkere (0)
Holalkere (10)	Chitradurga (42)	Bangalore (220)	Chikjajur (0)	Chikkajajur (0)
Hosadurga (0)	Chitradurga (65)	Bangalore (180)	Mallappana Halli (18)	Hosdurga (0)
Hiriyur (0)	Chitradurga (42)	Bangalore (164)	Chitradurga (42)	Hiriyur (0)

STATEMENT - III

CIVIC AND OTHER AMENITIES, 2009

Sl. No.	Name of Town	Road length (in kms.)	System of drainage				Number of latrines			
			Open (OD)	Closed (CD)	Both -Open & Closed (BD)	Nil	Pit System	Flush/Pour Flush (Water borne)	Service	Others
1	2	3	4	5	6	7	8	9	10	11
1	Molakalmuru (TP)	53			BD		1891	131	0	194
2	Challakere (TMC)	70.2			BD		5568	1502	0	257
3	Chitradurga (CMC + OG)	120.2			BD		7820	17476	0	1244
4	Matadakurubarahatti (CT)	42	OD				473	203	0	0
5	Holalkere (TP)	45	OD				2180	401	0	2
6	Chikkajajur (CT)	36	OD				786	242	0	11
7	Hosdurga (TMC)	84.8	OD				2173	832	0	1921
8	Hiriyur (TMC)	115.5			BD		5269	2651	0	1449

*In case this service is not available in the town, the name of the nearest place and its distance from the town where facility is available has been given

@Two major source only

Abbreviation

TT: Tap water from treated source
TU: Tap water from un-treated source
CW: Covered well
UW: Un-covered well
HP: Hand pump
TW/B: Tubewell /Borehole
RW: Rainwater
S:Spring
TK/P/L: Tank/Pond/Lake
O:Others
OHT: Over head Tank
SR: Service Reservoir
RIG: River Infiltration Gallery
BWP: Bore Well Pumping system
PT: Pressure Tank
NA,: Not Available

STATEMENT - III

CIVIC AND OTHER AMENITIES, 2009

Protected water supply		Fire fighting service*	Electrification (Number of connections)				
Source of supply (Codes) @	System of storage with capacity in kilo litres (along with Codes) @		Domestic	Industrial	Commercial	Road lighting (points)	Others
12	13	14	15	16	17	18	19
TT,HP	OHT(600),BWP(400)	Yes	3002	70	565	977	0
TT,TU	OHT(630),OHT(450)	Yes	10469	409	2501	1988	389
TT,TU	OHT(7000),OHT(5500)	Yes	30354	604	6403	6814	162
TT,TW/B	OHT(300),BWP(280)	Yes	1220	0	5	645	0
TT,TU	OHT(430),OHT(320)	No,CHITRADURGA(32)	3141	66	603	705	30
TT,TU	OHT(340),OHT(230)	Yes	1308	0	5	452	0
TT,TW/B	OHT(850),BWP(660)	Yes	5951	1453	1744	2074	136
TT,TU	OHT(2000),OHT(1200)	Yes	11414	387	2325	2650	0

STATEMENT - IV

MEDICAL FACILITIES, 2009

Sl. No.	Name of Town	No. of Medical facilities* (with number of beds in brackets)					
		Hospitals (Allopathic & Others)	Dispensaries / Health Center	Family Welfare Center	Maternity and Child Welfare Center	Maternity Homes	T.B.Hospital/ Clinic
1	2	3	4	5	6	7	8
1	Molakalmuru (TP)	1(100)	4(0)	4(0)	1(5)	1(100)	1(3)
2	Challakere (TMC)	2(115)	4(6)	3(0)	2(10)	2(106)	2(6)
3	Chitradurga (CMC + OG)	2(480)	2(12)	1(0)	4(20)	4(496)	4(12)
4	Matadakurubarahatti (CT)	2 Kms.	2 Kms.	2 Kms.	2 Kms.	2 Kms.	2 Kms.
5	Holalkere (TP)	1(100)	5(0)	5(0)	1(5)	1(100)	1(3)
6	Chikkajajur (CT)	10 Kms.	12 Kms.	15 Kms.	10 Kms.	10 Kms.	10 Kms.
7	Hosdurga (TMC)	2(130)	5(6)	4(0)	3(15)	3(136)	3(9)
8	Hiriyur (TMC)	2(120)	8(12)	6(0)	3(15)	3(112)	3(9)

*If a medical facility is not available in the town,nearest place distance from the town where facility is available has been given

STATEMENT - IV

MEDICAL FACILITIES, 2009

No. of Medical facilities* (with number of beds in brackets)				Charitable Hospital/Nursing Home (Numbers)	Medicine Shop (Numbers)	Name of Town	Sr. No.
Nursing Homes	Veterinary Hospital	Mobile Health Clinic	Others etc.				
9	10	11	12	13	14	2	1
15 Kms.	1(0)	115 Kms.	0 Kms.	0	6	Molakalmuru (TP)	1
5(40)	1(0)	65 Kms.	0 Kms.	1	23	Challakere (TMC)	2
42 Kms.	1(0)	86 Kms.	0 Kms.	2	156	Chitradurga (CMC + OG)	3
38 Kms.	2 Kms.	92 Kms.	0 Kms.	0	4	Matadakurubarahatti (CT)	4
32 Kms.	1(0)	126 Kms.	0 Kms.	0	6	Holalkere (TP)	5
45 Kms.	1(0)	135 Kms.	0 Kms.	0	3	Chikkajajur (CT)	6
40 Kms.	1(0)	102 Kms.	0 Kms.	1	13	Hosdurga (TMC)	7
38 Kms.	1(0)	70 Kms.	0 Kms.	1	38	Hiriyur (TMC)	8

STATEMENT-V

EDUCATIONAL, RECREATIONAL AND CULTURAL FACILITIES, 2009

Sl. No.	Name of Town	Number of Educational Facilities*					
		Primary school	Middle school	Secondry school	Senior Secondry school	Arts/ Science/ Commerce colleges (of degree level and above)	Medical colleges
1	2	3	4	5	6	7	8
1	Molakalmuru (TP)	20	18	9	2	1	Bellary(60)
2	Challakere (TMC)	44	44	28	6	3	Chitradurga(30)
3	Chitradurga (CMC + OG)	140	85	40	27	6	1
4	Matadakurubarahatti (CT)	6	6	2	1	Chitradurga(3)	Chitradurga(5)
5	Holalkere (TP)	21	19	15	4	1	Chitradurga(32)
6	Chikkajajur (CT)	11	9	6	2	1	Chitradurga(44)
7	Hosdurga (TMC)	24	25	16	6	1	Chitradurga(63)
8	Hiriyur (TMC)	35	43	23	8	3	Chitradurga(40)

STATEMENT-V

EDUCATIONAL, RECREATIONAL AND CULTURAL FACILITIES, 2009

Sl. No.	Name of Town	Number of Social, Recreational and Cultural facilities			
		No. of Orphange Home	Working women's hostles	No. of Old Age Home	Stadium
1	2	16	17	18	19
1	Molakalmuru (TP)	Chitradurga(80)	Bellary(60)	Bellary(60)	Bellary(60)
2	Challakere (TMC)	1	Davanagere(60)	Davanagere(60)	1
3	Chitradurga (CMC + OG)	5	3	7	6
4	Matadakurubarahatti (CT)	Chitradurga(4)	Chitradurga(4)	Chitradurga(4)	Chitradurga(4)
5	Holalkere (TP)	Malladi Halli(10)	Chitradurga(32)	Chitradurga(32)	1
6	Chikkajajur (CT)	Chitradurga(42)	Chitradurga(42)	Chitradurga(42)	Chitradurga(42)
7	Hosdurga (TMC)	Chitradurga(63)	Chitradurga(63)	1	1
8	Hiriyur (TMC)	Chitradurga(40)	Chitradurga(40)	1	1

*If an educational facilitiy is not available in the town, the name of the nearest place and its distance from the town where facility is available has been given

STATEMENT-V

EDUCATIONAL, RECREATIONAL AND CULTURAL FACILITIES, 2009

Number of Educational Facilities*						
Engineering colleges	**Management Institute/ colleges**	**Polytechnics**	**Recognised Shorthand, Typewriting and vocational training institutions**	**Non-formal Education Center (Sarva Shiksha Abhiyan Center)**	**Special School for Disabled**	**Others**
9	**10**	**11**	**12**	**13**	**14**	**15**
Bellary(60)	Bellary(60)	Bellary(60)	Bellary(60)	1	Chitradurga(80)	Chitradurga(80)
Chitradurga(30)	Chitradurga(30)	1	1	1	Chitradurga(30)	Chitradurga(30)
1	1	3	25	3	5	109
Chitradurga(5)	Chitradurga(5)	Chitradurga(5)	Chitradurga(4)	Chithradurga(5)	Chitradurga(4)	1
Chitradurga(32)	Chitradurga(32)	Chitradurga(32)	Chitradurga(32)	1	1	Chitradurga(32)
Davangere(45)	Davangere(45)	Chitradurga(42)	Chitradurga(42)	Chithradurga(42)	Chitradurga(42)	Chitradurga(42)
Chitradurga(63)	Chitradurga(63)	Chitradurga(63)	7	1	Chitradurga(63)	8
Chitradurga(40)	Chitradurga(40)	Chitradurga(40)	17	Chitradurga(40)	Chitradurga(40)	46

STATEMENT-V

EDUCATIONAL, RECREATIONAL AND CULTURAL FACILITIES, 2009

Number of Social, Recreational and Cultural facilities			
Cinema Theatre	**Auditorium/ Community halls**	**Public libraries**	**Reading rooms**
20	**21**	**22**	**23**
2	1	2	2
6	1	3	2
8	7	4	1
Chitradurga(4)	Chitradurga(4)	1	1
Chikkajajur(9)	1	1	1
1	Chitradurga(42)	1	1
3	1	3	1
4	1	2	2

STATEMENT - VI

INDUSTRY AND BANKING, 2009

Sl. No.	Name of Town	Names of three most important commodities manufactured		
		1st	2nd	3rd
1	2	3	4	5
1	Molakalmuru (TP)	Silk Sarees	Bricks	
2	Challakere (TMC)	Ground Nut Oil	Edible Oil	
3	Chitradurga (CMC + OG)	Cotton	Groundnut Oil	Wood Works
4	Matadakurubarahatti (CT)	Cotton	Sun Flower Oil	
5	Holalkere (TP)	Cement Bricks	Coconut Oil	
6	Chikkajajur (CT)	Coconut Oil		
7	Hosdurga (TMC)	Coconut Oil	Coir Products	Furniture
8	Hiriyur (TMC)	Sugar	Coir Products	Groundnut Decorticators

STATEMENT - VI

INDUSTRY AND BANKING, 2009

Number of banks			Number of agricultural credit societies	Number of non-agricultural credit societies
Nationalised Bank	Private Commercial Bank	Co-operative Bank		
6	7	8	9	10
1	1	1	2	11
5	2	2	5	17
10	6	4	3	79
0	0	0	0	0
3	0	1	3	11
0	0	0	1	0
4	1	1	4	28
4	1	3	1	19

STATEMENT - VII

CIVIC AND OTHER AMENITIES IN SLUMS, 2009

Sl. No.	Class and name of town	Name of the slum	Is it notified	No. of households (approximate)	Population of the Slum (approximate)	Paved roads (in km.)
1	2	3	4	5	6	7
1	IV,Molakalmuru (TP)	Bedarakannana Beedi	No	58	329	0.5
2	IV,Molakalmuru (TP)	Srinivasa Nayaka Badavane	No	80	461	0.75
3	IV,Molakalmuru (TP)	P T Hatty	No	99	505	1
4	IV,Molakalmuru (TP)	Giriyajjanahatty	No	106	502	1
5	IV,Molakalmuru (TP)	Bovi Colony	Yes	131	644	1.5
6	IV,Molakalmuru (TP)	Kanankaiahnahatty	No	93	436	1
7	IV,Molakalmuru (TP)	Ambedkar Colony	No	128	732	1
8	IV,Molakalmuru (TP)	Kote Nayakara Keri	No	116	488	1
9	II,Challakere (TMC)	Gandhi Nagar	Yes	346	1880	2.5
10	II,Challakere (TMC)	Korachar Hatti	Yes	329	1588	0.3
11	II,Challakere (TMC)	Madakari Nagara	No	346	2207	2.2
12	II,Challakere (TMC)	Raheem Nagara	No	229	1030	0.25
13	II,Challakere (TMC)	Indira Nagara	Yes	218	1083	0.6
14	II,Challakere (TMC)	Ambedkar Nagara	Yes	822	3435	3
15	II,Challakere (TMC)	Janata Colony	Yes	555	2757	2.8
16	II,Challakere (TMC)	Syji Malleshwar Nagara	No	351	1415	0.75
17	I,Chitradurga (CMC + OG)	Ajad Nagara	Yes	153	777	0.35
18	I,Chitradurga (CMC + OG)	S P Office Front Road	No	207	942	0.56
19	I,Chitradurga (CMC + OG)	C K Pura Main Road	Yes	248	1123	0.75
20	I,Chitradurga (CMC + OG)	Venkateshwara Badavane	Yes	151	673	0.36
21	I,Chitradurga (CMC + OG)	Stadium Road	Yes	166	737	0.18
22	I,Chitradurga (CMC + OG)	Jat Pat Nagara	Yes	120	532	0.65
23	I,Chitradurga (CMC + OG)	Gandhi Nagara	Yes	239	1096	0.5
24	I,Chitradurga (CMC + OG)	Jogimatti Road	No	116	477	0.13
25	I,Chitradurga (CMC + OG)	Jogimati Road Ii	Yes	157	687	0.11
26	I,Chitradurga (CMC + OG)	Swami Vevekananda Nagara	Yes	174	764	0.67
27	I,Chitradurga (CMC + OG)	Kamanabhavi Badavane	Yes	359	1599	0.18
28	I,Chitradurga (CMC + OG)	Ekanatheshwari Padagudi Road	No	125	533	0.46
29	I,Chitradurga (CMC + OG)	Burujanahatti	No	390	1768	0.2
30	I,Chitradurga (CMC + OG)	Sihi Neeru Honda	Yes	103	434	0.22
31	I,Chitradurga (CMC + OG)	Cholagudda	Yes	1158	5423	0.7
32	I,Chitradurga (CMC + OG)	Agasana Kallu	Yes	371	1882	0.33
33	I,Chitradurga (CMC + OG)	Davangere Road	Yes	736	3480	1.1
34	I,Chitradurga (CMC + OG)	Kavadigara Hatti	No	472	2166	0.5

STATEMENT - VII

CIVIC AND OTHER AMENITIES IN SLUMS, 2009

System of drainage				Number of latrines				Community	No. of tap points/ public hydrants installed for supply of protected water	Electricity (Number of connections)		
Open	Closed	Both (Open & Closed)	Nil	Private						Domestic	Road lighting (points)	Others
				Pit System	Flush/ Pour Flush (Water borne)	Service	Others					
8	9	10	11	12	13	14	15	16	17	18	19	20
OD	-	-	-	19	5	0	0	9	7	56	8	0
OD	-	-	-	26	7	0	0	13	10	79	8	0
OD	-	-	-	32	9	0	0	16	12	92	7	0
OD	-	-	-	34	9	0	0	17	13	101	10	0
OD	-	-	-	42	12	0	0	21	16	128	24	0
OD	-	-	-	30	8	0	0	15	11	92	15	0
OD	-	-	-	41	11	0	0	20	15	124	15	0
OD	-	-	-	37	10	0	0	18	14	115	12	0
OD	-	-	-	97	29	0	0	3	43	282	4	0
OD	-	-	-	93	28	0	0	3	41	268	3	0
OD	-	-	-	97	29	0	0	3	43	282	3	0
OD	-	-	-	64	19	0	0	2	28	187	3	3
OD	-	-	-	61	18	0	0	2	27	178	3	0
OD	-	-	-	231	69	0	0	8	101	671	6	0
OD	-	-	-	156	47	0	0	5	68	453	4	0
OD	-	-	-	99	30	0	0	3	43	286	4	0
-	CD	-	-	37	60	0	1	9	14	152	15	1
-	CD	-	-	50	82	0	2	12	19	206	30	0
-	-	BD	-	60	98	0	2	14	23	242	4	3
-	CD	-	-	36	59	0	1	8	14	145	20	2
-	-	BD	-	40	65	0	2	9	16	160	1	5
-	CD	-	-	29	47	0	1	7	11	114	25	3
-	-	BD	-	58	94	0	2	13	22	233	20	4
-	CD	-	-	28	46	0	1	6	11	110	15	5
-	CD	-	-	38	62	0	1	9	15	151	6	5
-	CD	-	-	42	69	0	2	10	16	168	30	6
-	CD	-	-	87	141	0	3	20	34	353	30	5
-	CD	-	-	30	49	0	1	7	12	119	15	5
-	-	BD	-	94	154	0	4	22	37	384	30	6
-	CD	-	-	25	41	0	1	6	10	97	20	4
-	-	BD	-	280	456	0	11	65	109	1154	4	4
-	-	BD	-	90	146	0	3	21	35	365	2	5
-	-	BD	-	178	290	0	7	41	69	730	30	6
-	CD	-	-	114	186	0	4	26	44	466	3	6

STATEMENT - VII

CIVIC AND OTHER AMENITIES IN SLUMS, 2009

Sl. No.	Class and name of town	Name of the slum	Is it notified	No. of households (approximate)	Population of the Slum (approximate)	Paved roads (in km.)
1	2	3	4	5	6	7
35	I,Chitradurga (CMC + OG)	Medhalli Road	Yes	166	775	0.22
36	I,Chitradurga (CMC + OG)	New Santhe Maidana	Yes	124	647	0.2
37	I,Chitradurga (CMC + OG)	Himmath Nagara	Yes	409	2127	0.64
38	I,Chitradurga (CMC + OG)	J J Hatti	Yes	135	655	0.41
39	IV,Holalkere (TP)	Beelachi Belichi Mohala	Yes	124	620	0.25
40	IV,Holalkere (TP)	Kumbara Hatti	Yes	105	525	0.25
41	IV,Holalkere (TP)	Mustigara Hatti	Yes	124	625	0.25
42	IV,Holalkere (TP)	Ak And Ad Colony	Yes	376	1915	0.25
43	IV,Holalkere (TP)	Behind Gordan	Yes	156	845	0.25
44	III,Hosdurga (TMC)	Gandhinagara	Yes	100	520	0.5
45	III,Hosdurga (TMC)	N E S Extention	Yes	90	470	0.7
46	III,Hosdurga (TMC)	N E S Extention Ii	Yes	140	520	0.8
47	III,Hosdurga (TMC)	Behind Muslim Ghori	Yes	125	650	0.55
48	III,Hosdurga (TMC)	Behind Muslim Ghori Ii	Yes	50	270	0.25
49	III,Hosdurga (TMC)	Ghousiya Nagar	Yes	30	150	0.4
50	III,Hosdurga (TMC)	Ghousia Nagar Ii	Yes	15	70	0.2
51	III,Hosdurga (TMC)	Kalleshwara Extension	Yes	100	450	1
52	III,Hosdurga (TMC)	Kalleshwara Extension Ii	Yes	90	360	0.8
53	III,Hosdurga (TMC)	Bhovi Colony	No	60	260	0.3
54	III,Hosdurga (TMC)	Bhovi Colony Ii	No	70	310	0.6
55	III,Hosdurga (TMC)	Ghousiya Nagar(B)	No	160	700	0.5
56	III,Hosdurga (TMC)	Ghousiya Nagar(B) Ii	No	65	350	0.3
57	III,Hosdurga (TMC)	Ghousiya Nagar(B) Iii	No	120	560	0.4
58	III,Hosdurga (TMC)	Ghousiya Nagar(B) Iv	No	75	300	0.8
59	III,Hosdurga (TMC)	Ghousiya Nagar(B) V	No	50	220	0.7
60	III,Hosdurga (TMC)	Lakkamma Extension	No	25	80	0.4
61	III,Hosdurga (TMC)	Lakkamma Extension Ii	No	20	75	0.4
62	II,Hiriyur (TMC)	Azad Nagar	Yes	700	3600	1.4
63	II,Hiriyur (TMC)	Survey No.436	Yes	70	170	2.1
64	II,Hiriyur (TMC)	Gopalapura	Yes	1500	6000	3.5
65	II,Hiriyur (TMC)	A K Colony	Yes	400	1800	2.29
66	II,Hiriyur (TMC)	Survey No.437	Yes	150	600	1.5
67	II,Hiriyur (TMC)	Nayakara Keri (Sanyasa Basappa Badavane)	Yes	15	60	0.25

STATEMENT - VII

CIVIC AND OTHER AMENITIES IN SLUMS, 2009

System of drainage				Number of latrines				Community	No. of tap points/ public hydrants installed for supply of protected water	Electricity (Number of connections)		
Open	Closed	Both (Open & Closed)	Nil	Private						Domestic	Road lighting (points)	Others
				Pit System	Flush/ Pour Flush (Water borne)	Service	Others					
8	9	10	11	12	13	14	15	16	17	18	19	20
-	CD	-	-	40	65	0	2	9	16	160	1	5
-	-	-	Nil	30	49	0	1	7	12	118	18	1
-	CD	-	-	99	161	0	4	23	38	403	3	5
-	CD	-	-	33	53	0	1	8	13	134	20	0
OD	-	-	-	38	41	0	0	0	13	105	15	0
OD	-	-	-	32	35	0	0	0	11	89	19	0
OD	-	-	-	38	41	0	0	0	13	105	8	0
OD	-	-	-	115	124	0	0	0	40	317	15	0
OD	-	-	-	48	52	0	0	0	16	132	16	0
OD	-	-	-	16	12	0	25	0	9	95	3	5
OD	-	-	-	14	11	0	22	1	8	85	15	0
OD	-	-	-	23	17	0	35	2	12	133	25	0
OD	-	-	-	20	15	0	31	3	11	118	15	0
OD	-	-	-	8	6	0	12	4	4	47	5	0
OD	-	-	-	5	4	0	7	5	3	28	2	0
OD	-	-	-	2	2	0	4	6	1	14	5	0
OD	-	-	-	16	12	0	25	7	9	95	20	0
OD	-	-	-	14	11	0	22	8	8	85	20	0
OD	-	-	-	10	7	0	15	9	5	57	4	0
OD	-	-	-	11	8	0	17	10	6	66	6	0
OD	-	-	-	26	19	0	40	11	14	152	10	0
OD	-	-	-	10	8	0	16	12	6	62	5	0
OD	-	-	-	19	14	0	30	13	10	114	10	0
OD	-	-	-	12	9	0	19	14	6	71	7	0
OD	-	-	-	8	6	0	12	15	4	47	5	0
OD	-	-	-	4	10	0	1	8	2	24	3	0
OD	-	-	-	3	5	0	3	7	2	19	2	0
-	-	BD	-	314	127	0	53	54	42	688	25	0
OD	-	-	-	31	13	0	5	5	4	68	1	0
-	-	BD	-	672	271	0	113	116	90	1497	12	0
-	-	BD	-	179	72	0	30	31	24	385	30	0
OD	-	-	-	67	27	0	11	12	9	145	10	0
OD	-	-	-	7	3	0	1	1	1	14	6	0

STATEMENT - VII

CIVIC AND OTHER AMENITIES IN SLUMS, 2009

Sl. No.	Class and name of town	Name of the slum	Is it notified	No. of households (approximate)	Population of the Slum (approximate)	Paved roads (in km.)
1	2	3	4	5	6	7
68	II,Hiriyur (TMC)	Thamilu Colony	Yes	40	150	0.5
69	II,Hiriyur (TMC)	Nayakara Keri	Yes	50	150	2.9
70	II,Hiriyur (TMC)	Mary Colony	Yes	100	400	0.6
71	II,Hiriyur (TMC)	Nanjayyana Kottige	Yes	150	600	1.5
72	II,Hiriyur (TMC)	Harishchandra Ghat	Yes	900	3700	2.8
73	II,Hiriyur (TMC)	Nearby B L Gowdara Mane	No	190	800	1.2
74	II,Hiriyur (TMC)	Hosa A D Colony	No	120	500	0.8
75	II,Hiriyur (TMC)	Chapekeri	No	200	1000	0.6
76	II,Hiriyur (TMC)	Kenjadiyappa Site	No	150	600	0.9
77	II,Hiriyur (TMC)	Mirza Badavane	Yes	470	2400	2.85

STATEMENT - VII

CIVIC AND OTHER AMENITIES IN SLUMS, 2009

System of drainage				Number of latrines				Community	No. of tap points/ public hydrants installed for supply of protected water	Electricity (Number of connections)		
Open	Closed	Both (Open & Closed)	Nil	Private						Domestic	Road lighting (points)	Others
				Pit System	Flush/ Pour Flush (Water borne)	Service	Others					
8	9	10	11	12	13	14	15	16	17	18	19	20
OD	-	-	-	18	7	0	3	3	2	38	4	0
-	-	BD	-	22	9	0	4	4	3	49	6	0
-	-	BD	-	45	18	0	8	8	6	96	7	0
-	-	BD	-	67	27	0	11	12	9	139	8	0
OD	-	-	-	403	163	0	68	70	54	879	14	0
OD	-	-	-	85	34	0	14	15	11	186	10	0
OD	-	-	-	54	22	0	9	9	7	114	12	0
OD	-	-	-	90	36	0	15	15	12	192	12	0
OD	-	-	-	67	27	0	11	12	9	148	4	0
-	-	BD	-	211	85	0	35	36	28	459	20	0

APPENDIX TO TOWN DIRECTORY

TOWNS SHOWING THEIR OUTGROWTH WITH POPULATION

Sr. No.	Name ofTown with Location Code	Population of Core Town	Name of Outgrowth	Population of Outgrowth
1	2	3	4	5
1	Chitradurga (CMC) 803120	140206	Medehalli (OG) (Part) -Ward 0036	5647

Directorate of Census Operations, Karnataka
Ministry of Home Affairs,
7th Floor, 'E' & 'F' Wing, Kendriya Sadan,
17th Main Road, II Block,
Koramangala, Bengaluru- 560034

Email: dco-kar.rgi@censusindia.gov.in
Website: http://www.censusindia.gov.in

2011