सत्यमेव जयते

CENSUS OF INDIA 2011

UTTAR PRADESH

SERIES -10 PART XII - A

DISTRICT CENSUS HANDBOOK

ALIGARH

VILLAGE AND TOWN DIRECTORY

2011

DIRECTORATE OF CENSUS OPERATIONS
UTTAR PRADESH

© Government of India, Copyright

CENSUS OF INDIA 2011

UTTAR PRADESH

Series 10 Part XII-A

District Census Handbook

Aligarh

Village and Town Directory

Directorate of Census Operations, Uttar Pradesh, Lucknow

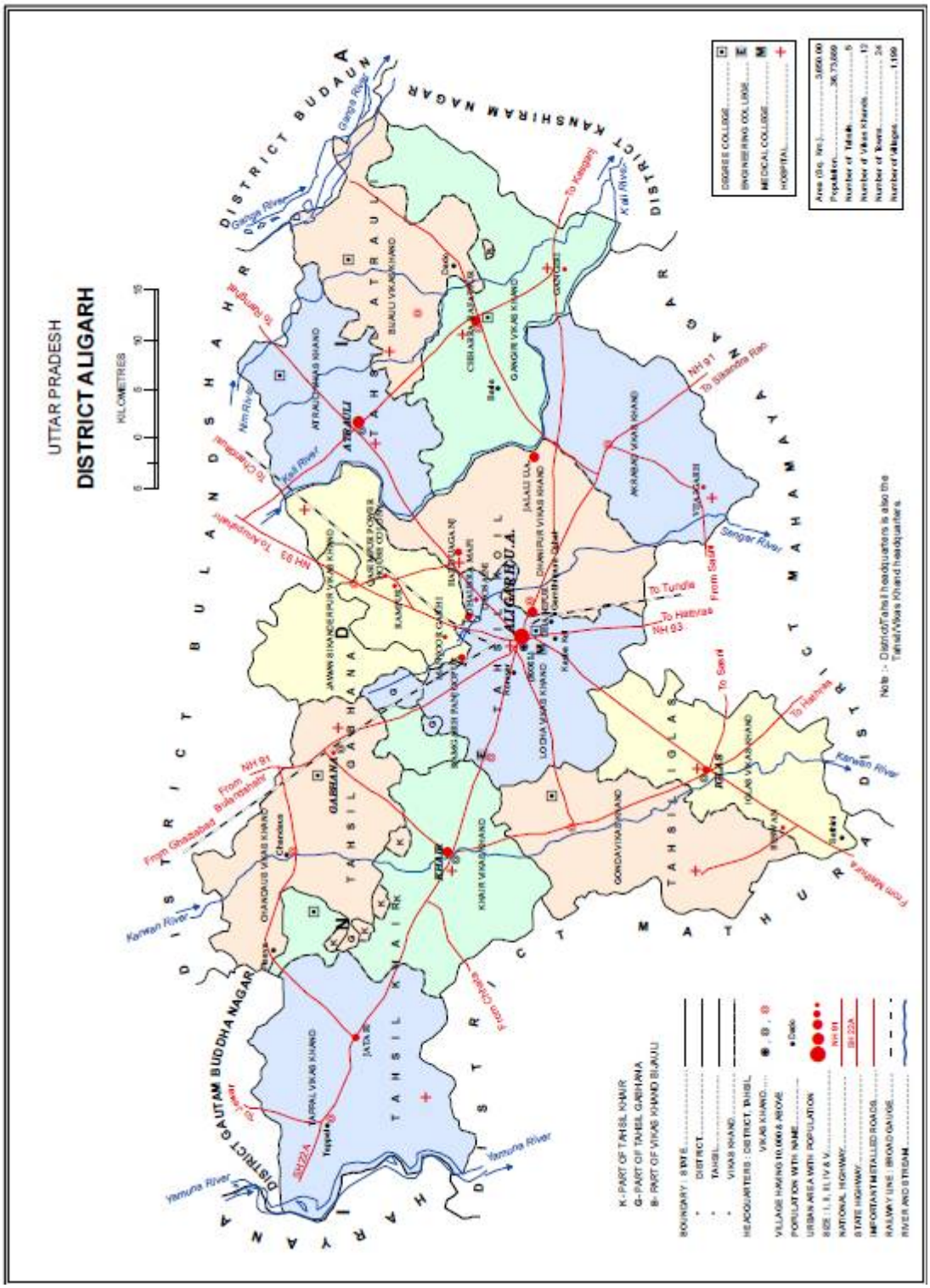
UTTAR PRADESH
DISTRICT ALIGARH
KILOMETRES
DISTRICT BUDAUN
DISTRICT KANSHIRAM NAGAR
DISTRICT BULANDSHAHR
DISTRICT MAHAMAYA NAGAR
DISTRICT MATHURA
DISTRICT GAUTAM BUDDHA NAGAR
HARYANA
ATRAULI
ALIGARH U.A.
KHAIR
GABHANA
IGLAS
Ganga River
Kali River
Nim River
Sengar River
Karwan River
Yamuna River
To Kasganj
To Tundla
To Hathras
To Sasni
From Sasni
From Bulandshahr
From Ghaziabad
From Chhata
From Mathura
NH 91
NH 93
SH 22A
DEGREE COLLEGE
ENGINEERING COLLEGE
MEDICAL COLLEGE
HOSPITAL
Area (Sq. Km.)
Population
Number of Tahsils
Number of Vikas Khands
Number of Towns
Number of Villages
Note :- District/Tahsil headquarters is also the Tahsil/Vikas Khand headquarters.
K - PART OF TAHSIL KHAIR
G - PART OF TAHSIL GABHANA
B - PART OF VIKAS KHAND BIJAULI
BOUNDARY : STATE
DISTRICT
TAHSIL
VIKAS KHAND
HEADQUARTERS : DISTRICT, TAHSIL, VIKAS KHAND
VILLAGE HAVING 10,000 & ABOVE
POPULATION WITH NAME
URBAN AREA WITH POPULATION
SIZE : I, II, III, IV & V
NATIONAL HIGHWAY
STATE HIGHWAY
IMPORTANT METALLED ROADS
RAILWAY LINE : BROAD GAUGE
RIVER AND STREAM

MOTIF

ALIGARH MUSLIM UNIVERSITY

Aligarh Muslim University (AMU) is among the oldest central universities in India. The Aligarh Muslim University is the most important institution for the spread of modern education and social reforms among Muslims. Sir Syed Ahmad Khan (1817-1898) the founder of the University came from a family of nobles of the Mughal Court. He advocated English education for the regeneration of Muslims in India. His greatest achievement was the establishment of the Mohammedan Anglo-Oriental College at Aligarh in 1875. In course of time, this college became the most important educational institution of Indian Muslims. The Mohammedan Anglo-Oriental (MAO) College, which later on became the Aligarh Muslim University, fostered a modern outlook among the generation of students that studied here. The college, and later when it became a University, attracted students from all communities. The university is open to all irrespective of caste, creed, religion or gender. The University has consistently ranked among the best educational institutions in India.

CONTENTS

Pages

Foreword vii
Preface viii
Acknowledgements ix
District Highlights - 2011 Census xii
Figures at a Glance..... xiii

Analytical Note

(i) History and scope of the District Census Handbook 2
(ii) Brief history of the district 3
(iii) Administrative Setup Jurisdictional Changes (2001-2011)..... 4
(iv) Physical features 6
(v) Census concepts 10
(vi) Non Census concepts 17
(vii) 2011 Census findings 26
(viii) Brief analysis of Primary Census Abstract data 27
(vi) Brief analysis of the Village Directory and Town Directory data 55
(vii) Major social and cultural events, natural and administrative developments and significant activities during the decade. 66
(viii) Brief description of places of religious, historical or archaeological importance in villages and places of tourist interest in the towns of the district. 66
(ix) Major characteristics of the district, contribution of the district in the form of any historical figure associated with the district. 66
(x) Scope of village and Town Directory – column heading wise explanation and coverage of data. 66

Village and Town Directory (Section I and II)

Section I - Village Directory

(a) Note explaining the abbreviations used in the Village Directory..... 71
(b) Statement-List of villages merged in towns and outgrowths at 2011Census..... 73
(c) C.D. Block wise presentation of Village Directory Data

(i) Map Tappal CD Block (Facing Page) 75
(ii) Alphabetical list of villages Tappal CD Block 76
(iii) Village Directory Tappal CD Block 79
(i) Map Khair CD Block (Facing Page) 93
(ii) Alphabetical list of villages Khair CD Block 94
(iii) Village Directory Khair CD Block 97
(i) Map Chandaus CD Block (Facing Page) 111
(ii) Alphabetical list of villages Chandaus CD Block 112
(iii) Village Directory Chandaus CD Block 115
(i) Map Jawan Sikanderpur CD Block (Facing Page) 129
(ii) Alphabetical list of villages Jawan Sikanderpur CD Block 130
(iii) Village Directory Jawan Sikanderpur CD Block 133
(i) Map Lodha CD Block (Facing Page) 154
(ii) Alphabetical list of villages Lodha CD Block 155
(iii) Village Directory Lodha CD Block 159
(i) Map Dhanipur CD Block (Facing Page) 180
(ii) Alphabetical list of villages Dhanipur CD Block 181

(iii) Village Directory Dhanipur CD Block 184

(i) Map Akarabad CD Block…….. (Facing Page) 198
(ii) Alphabetical list of villages Akarabad CD Block…… 199
(iii) Village Directory Akarabad CD Block ……... 202

(i) Map Atrauli CD Block (Facing Page) 216
(ii) Alphabetical list of villages Atrauli CD Block 217
(iii) Village Directory Atrauli CD Block 220
(i) Map Bijauli CD Block (Facing Page) 241
(ii) Alphabetical list of villages Bijauli CD Block 242
(iii) Village Directory Bijauli CD Block 245
(i) Map Gangiri CD Block (Facing Page) 259
(ii) Alphabetical list of villages Gangiri CD Block 260
(iii) Village Directory Gangiri CD Block 263
(i) Map Gonda CD Block (Facing Page) 277
(ii) Alphabetical list of villages Gonda CD Block 278
(iii) Village Directory Gonda CD Block 281
(i) Map Iglas CD Block (Facing Page) 295
(ii) Alphabetical list of villages Iglas CD Block 296
(iii) Village Directory IglasCD Block 299

(c) Appendices to village Directory

Appendix-I Summary showing total number of villages having Educational, Medical and other amenities in villages – C.D. Block level. 314
Appendix-I A Villages by number of Primary Schools. 318
Appendix-I B Villages by Primary, Middle and Secondary Schools. 319
Appendix-I C Villages with different sources of drinking water facilities available. 320
Appendix-II Villages with 5,000 and above population which do not have one or more amenities available. 321
Appendix-III Land utilization data in respect of Census towns. 323
Appendix-IV C.D. Block wise list of inhabited villages where no amenity other than drinking water facility is available. 323
Appendix-V Summary showing number of Villages not having Scheduled Caste population. 324
Appendix-VI Summary showing number of Villages not having Scheduled Tribe population. 325
Appendix-VII A List of villages according to the proportion of the Scheduled Castes to the total population by ranges. 326
Appendix-VII B List of villages according to the proportion of the Scheduled Tribes to the total population by ranges. 360

Section II - Town Directory

Note explaining the abbreviations used in Town Directory 2011Census…… 395

(Town Directory Statements (I to VII)

Statement-I Status and Growth History 398
Statement-II Physical aspects and location of towns, 2009 401
Statement-III Civic and other amenities, 2009 403
Statement-IV Medical Facilities, 2009 405
Statement-V Educational, Recreational and cultural facilities, 2009 407
Statement-VI Industry and banking, 2009 410
Statement-VII Civic and other amenities in slums, 2009 412

FOREWORD

The District Census Handbook (DCHB) is an important publication of the Census Organization since 1951. It contains both Census and non Census data of urban and rural areas for each District. The Census data provide information on demographic and socio-economic characteristics of population at the lowest administrative unit i.e. of each Village and Town and ward of the District. The Primary Census Abstract (PCA) part of this publication contains Census data including data on household amenities collected during 1st.phase of the Census i.e. House Listing and Housing Census. The non Census data presented in the DCHB is in the form of Village Directory and Town Directory contain information on various infrastructure facilities available in the village and town viz; education, medical, drinking water, communication and transport, post and telegraph, electricity, banking, and other miscellaneous facilities. Later on, the Telegraph Services were closed by the Government of India on 15th. July, 2013. The data of DCHB are of considerable importance in the context of planning and development at the grass-root level.

2. In the 1961 Census, DCHB provided a descriptive account of the District, administrative statistics, Census tables and Village and Town Directory including Primary Census Abstract. This pattern was changed in 1971 Census and the DCHB was published in three parts: Part-A related to Village and Town Directory, Part-B to Village and Town PCA and Part-C comprised analytical report, administrative statistics, District Census tables and certain analytical tables based on PCA and amenity data in respect of Villages. The 1981 Census DCHB was published in two parts: Part-A contained Village and Town Directory and Part-B the PCA of Village and Town including the SCs and STs PCA up to Tahsil/Town levels. New features along with restructuring of the formats of Village and Town Directory were added. In Village Directory, all amenities except electricity were brought together and if any amenity was not available in the referent Village, the distance in broad ranges from the nearest place having such an amenity, was given.

3. The pattern of 1981 Census was followed by and large for the DCHB of 1991 Census except the format of PCA. It was restructured. Nine-fold industrial classification of main workers was given against the four-fold industrial classification presented in the 1981 Census. In addition, sex wise population in 0-6 age group was included in the PCA for the first time with a view to enable the data users to compile more realistic literacy rate as all children below 7 years of age had been treated as illiterate at the time of 1991 Census. One of the important innovations in the 1991 Census was the Community Development Block (CD Block) level presentation of Village Directory and PCA data instead of the traditional Tahsil/Taluk/PS level presentation.

4. As regards DCHB of 2001 Census, the scope of Village Directory was improved by including some other amenities like banking, recreational and cultural facilities, newspapers & magazines and `most important commodity' manufactured in a Village in addition to prescribed facilities of earlier Censuses. In Town Directory, the statement on Slums was modified and its coverage was enlarged by including details on all slums instead of 'notified slums'.

5. The scope and coverage of Village Directory of 2011 DCHB has been widened by including a number of new amenities in addition to those of 2001. These newly added amenities are: Pre-Primary School, Engineering College, Medical College, Management Institute, Polytechnic, Non-formal Training Centre, Special School for Disabled, Community Health Centre, Veterinary Hospital, Mobile Health Clinic, Medical Practitioner with MBBS Degree, Medical Practitioner with no degree, Traditional Practitioner and faith Healer, Medicine Shop, Community Toilet, Rural Sanitary Mart or Sanitary Hardware Outlet in the Village, Community Bio- gas, Sub Post Office, Village Pin Code, Public Call Office, Mobile Phone Coverage, Internet Cafes/ Common Service Centre, Private Courier Facility, Auto/Modified Autos, Taxis and Vans, Tractors, Cycle-pulled Rickshaws, Carts driven by Animals, Village connected to National Highway, State Highway, Major District Road, and Other District Road, Availability of Water Bounded Macadam Roads in Village, ATM, Self-Help Group, Public Distribution System(PDS) Shop, Mandis/Regular Market, Weekly Haat, Agricultural Marketing Society, Nutritional Centers (ICDS), Anganwadi Centre, ASHA (Accredited Social Health Activist), Sports Field, Public Library, Public Reading Room, Assembly Polling station, Birth & Death Registration Office. In the Town Directory, seven Statements containing the details and the data of each Town have been presented viz.; (i)-Status and Growth History of Towns,(ii)- Physical Aspects and Location of Towns, (iii)-Civic and other Amenities, (iv)-Medical Facilities, (v)-Educational, Recreational & Cultural Facilities, (vi)- Industry & Banking, and (vii)- Civic & other amenities in Slums respectively. CD Block wise data of Village Directory and Village PCA have been presented in DCHB of 2011 Census as presented in earlier Census.

6. The data of DCHB 2011 Census have been presented in two parts, Part-A contains Village and Town Directory and Part-B contains Village and Town wise Primary Census Abstract. Both the Parts have been published in separate volumes in 2011 Census.

7. The Village and Town level amenities data have been collected, compiled and computerized under the supervision of Smt. Neena Sharma,(IAS), Director of Census Operations Uttar Praesh. The task of Planning, Designing and Co-ordination of this publication was carried out by Dr. Pratibha Kumari, Assistant Registrar General (SS) under the guidance & supervision of Dr. R.C.Sethi, Ex-Addl. RGI and Shri Deepak Rastogi present Addl.RGI. Shri A.P. Singh, Deputy Registrar General, (Map) provided the technical guidance in the preparation of maps. Shri A.K. Arora, Joint Director of Data Processing Division under the overall supervision of Shri M.S.Thapa, Addl. Director (EDP) provided full cooperation in preparation of record structure for digitization and validity checking of Village and Town Directory data and the programme for the generation of Village Directory and Town Directory including various analytical inset tables as well as Primary Census Abstract (PCA). The work of preparation of DCHB, 2011 Census has been monitored in the Social Studies Division**.** I am thankful to all of them and others who have contributed to bring out this publication in time.

(C.Chandramouli)
Registrar General &
Census Commissioner, India

New Delhi.
Dated:- 16-06-2014

Preface

The District Census Handbook (DCHB) published by Census Organisation since 1951 Census, is one of the important publications in the context of planning and development at gross-root level. The publication, which is brought out for each district, contains several demographic and socio-economic characteristics (village-wise and town-wise) of the district along with the status of availability of assets, amenities, infrastructural facilities, etc of Households. It is expected that this publication will help the planners in formulation of micro level development plans.

The District Census Handbooks (DCHBs) are brought out in two parts giving village and town wise data for each district. The Part–A contains non-census data for each Village and Town and is called Village and Town Directories. The Part-B provides census data for rural areas up to the village level and for urban areas up to the ward level for each town or city in the shape of Primary Census Abstracts.

The present series of 2011 census DCHBs known as "**DCHB-Part-A.** The village and town level amenity data have been collected in pre printed scheduled which was filled up by the district administration and compiled and computerized in prescribed record structure. The DCHB is to provide a descriptive account of the district along with motif and history, highlighting significant characteristic of the district, administrative setup, certain analytical report based on PCA and amenity data and village and town directory including the SCs and STs PCA up to tahsil/town levels as annexure. The data of C.D. Block (Vikas Khand) are at rural/urban and village levels are being presented in this volume. In Village Directory, all amenities were brought together and if any amenity was not available in the referent village, the distance in broad ranges from the nearest place having such an amenity, was given. This includes educational facilities, medical facilities, drinking water, post & telegraph, communication, bank, credit societies and recreational facilities being availed by the respective villagers. In Town Directory, the information of all statutory towns irrespective of their class, and basic amenities available in the towns are analyzed in depth with the help of a number of cross-classified inset tables and statements which reveals the significant characteristic of the Towns.

I am grateful to the Chief Secretary, Government of Uttar Pradesh and Principal Secretary and his team of General Administration Department Government of Uttar Pradesh in facilitating the required administrative support by getting directions issued to the district authorities required for effective conduct of this colossal task in the biggest state of the country in terms of population. I am thankful to the Commissioner (Rural Development), all the District Magistrates, Additional District Magistrates (Finance and Revenue), Tahsildars and Executive Officers of Government of Uttar Pradesh along with their subordinate staff need to be especially thanked and commended for their full cooperation and strict execution of issued instructions by ensuring time-lines and regular compliance.

I am also thankful to Dr. C. Chandramouli, Ex -Registrar General and Census Commissioner, and Shri Deepak Rastogi, Ex -Additional Registrar General of India for his valuable guidance & co-operations.

I extend my sincere gratitude to Shri Sailesh, Additional Secretary and Registrar General and Census Commissioner of India for his valuable guidance, constant support and co-operations to facilitating this. I acknowledge the guidance & co-operations of Shri Kameshwar Ojha, Additional Registrar General of India.

I am also thankful to Dr. Pratibha Kumari, Deputy Registrar General, Social Studies and her team for guidance and co-ordination. I acknowledge the support & co-operations of Shri A.K.Samal, Joint Director & his team and Shri A.K. Arora, Joint Director (EDP) and his team for processing of data without their untiring efforts and supports we could not have completed the district census handbook within time.

The Director of Census Operations, Uttar Pradesh, Smt. Neena Sharma, lAS, under her guidance, the entire operations were carried out deserves all credit for its success, but she was repatriated to the State Government for taking up some other important assignments before this volume could be made available. The preparation of District Census Hand Book Part A is done under the supervision of Shri Mohammad Ahmad, Deputy Director, and Dr. S.S. Sharma, Assistant Director of Census Operations. I heartily acknowledge and appreciate their hard work to make this successful.

I also acknowledge all officers/officials of Census, Data Center (DDE), DCH and Map Sections, who are directly and indirectly associated with this project. I thank all of them for their unstinted support and co-operation. I also acknowledge and appreciate hard work of those officers, whose name are given in the acknowledgment for writing of analytical note and preparing their Master Copy/CRC of District Census Handbook, Part-A-2011

Lucknow
28March, 2016

Pradeep Kumar
Joint Director/Controlling Officer
Directorate of Census Operation,
Uttar Pradesh

Acknowledgment

Officer/Official Associated for Preparation of DCHB 2011 Part-A Work in Directorate of Census Operations, Uttar Pradesh		
Name of Officer/Official (Shri/Smt./Km.)		**Designation**
Guidance	Pradeep Kumar	Joint Director
Co-ordinations	A M Ansari	Joint Director (EDP)
Monitoring & Technical Supervision and Finalization of Publication	Mohd. Ahmad	Deputy Director
	Dr.S.S.Sharma	Assistant Director
DCH Section		
Finalization of Town Directory /Village Directory Data and Checking of Tables, Statements and Annexure	Mohd. Ahmad	Deputy Director
	Dashrath Singh	Deputy Director
	Pratap Singh	Deputy Director
	Dr.S.S.Sharma	Assistant Director
	Arun Kumar	Assistant Director
	S.K.Mishra	Assistant Director
Formatting and Editing of CRC	K.K.Pandey	Statistical Investigator Grade I
	J.K.Srivastava	Statistical Investigator Grade I
	Seema Yadav	Statistical Investigator Grade I
	Vineet Kumar Mishra	Complier
	Kamran Zaki	Assistant Complier

Acknowledgment

Name of Officers Associated for writing of Analytical Note and Preparing of Master Copy/CRC of District Census Handbook, Part-A-2011

Distt _Code	Name of Allotted District for Preparation of Analytical Note and Master copy	Name of Officer and Designation Shri/ Smt
01	SAHARANPUR,	Mohd. Ahmad , DDCO
02	MUZAFFARNAGAR	Mohd. Ahmad , DDCO
03	BIJNOR	Mohd. Ahmad , DDCO
04	MORADABAD	Mohd. Ahmad , DDCO
05	RAMPUR	Mohd. Ahmad , DDCO
06	JYOTIBA PHULE NAGAR	Mohd. Ahmad , DDCO
07	MEERUT	Dr. S.S. Sharma, ADCO
08	BAGHPAT	Dr. S.S. Sharma, ADCO
09	GHAZIABAD	Dr. S.S. Sharma, ADCO
10	GAUTAM BUDDHA NAGAR	Dr. S.S. Sharma, ADCO
11	BULANDSHAHR	Dr. S.S. Sharma, ADCO
12	ALIGARH	Dr. S.S. Sharma, ADCO
13	MAHAMAYA NAGAR	A.K. Rai , ADCO
14	MATHURA	A.K. Rai , ADCO
15	AGRA	A.K. Rai , ADCO
16	FIROZABAD	A.K. Rai , ADCO
17	MAINPURI	A.K. Rai ,ADCO
18	BUDAUN	A.K. Rai , ADCO
19	BAREILLY	Ram Murti, ADCO
20	PILIBHIT	Ram Murti, ADCO

Distt _Code	Name of Allotted District for Preparation of Analytical Note and Master copy	Name of Officer and Designation Shri/ Smt
21	SHAHJAHANPUR	Ram Murti, ADCO
22	KHERI	Ram Murti, ADCO
23	SITAPUR	Ram Murti, ADCO
24	HARDOI	Ram Murti, ADCO
25	UNNAO	Santosh k. Misra, ADCO
26	LUCKNOW	Santosh k. Misra, ADCO
27	RAE BARELI	Dashrath Singh, DDCO
28	FARRUKHABAD	Santosh k. Misra, ADCO
29	KANNAUJ	Santosh k. Misra, ADCO
30	ETAWAH	Santosh k. Misra, ADCO
31	AURAIYA	Santosh k. Misra, ADCO
32	KANPUR DEHAT	Manju Gupta, ADCO
33	KANPUR NAGAR	Manju Gupta, ADCO
34	JALAUN	Dashrath Singh, DDCO
35	JHANSI	Dashrath Singh, DDCO
36	LALITPUR	Manju Gupta, ADCO
37	HAMIRPUR	Manju Gupta, ADCO
38	Mahoba	Dashrath Singh, DDCO
39	BANDA	Manju Gupta, ADCO
40	CHITRAKOOT	Dashrath Singh, DDCO

Acknowledgment

Name of Officers Associated for writing of Analytical Note and Preparing of Master Copy/CRC of District Census Handbook, Part-A-2011

Distt _Code	Name of Allotted District for Preparation of Analytical Note and Master copy	Name of Officer and Designation Shri/ Smt
41	FATEHPUR	Manju Gupta, ADCO
42	PRATAPGARH	A.K.S.Somvanshi, AD(EDP)
43	KAUSHAMBI	A.K.S.Somvanshi, AD(EDP)
44	ALLAHABAD	A.K.S.Somvanshi, AD(EDP)
45	BARA BANKI	A.K.S.Somvanshi, AD(EDP)
46	FAIZABAD	A.K.S.Somvanshi, AD(EDP)
47	AMBEDAKER NAGAR	Dashrath Singh, DDCO
48	SULTANPUR	A.K.S.Somvanshi, AD(EDP)
49	BAHRAICH	Suresh Chandra, DDCO
50	SHRAWASTI	Suresh Chandra, DDCO
51	BALRAMPUR	Suresh Chandra, DDCO
52	GONDA	Suresh Chandra, DDCO
53	SIDDHARTHNAGAR	Suresh Chandra, DDCO
54	BASTI	Suresh Chandra, DDCO
55	SANT KABIR NAGAR	Arun Kumar, ADCO
56	MAHARAJGANJ	Arun Kumar, ADCO
57	GORAKHPUR	Arun Kumar, ADCO
58	KUSHINAGAR	Arun Kumar, ADCO
59	DEORIA	Arun Kumar, ADCO
60	AZAMGARH	Arun Kumar, ADCO
61	MAU	Atul Verma, ADCO
62	BALLIA	Atul Verma, ADCO
63	JAUNPUR	Atul Verma, ADCO
64	GHAZIPUR	Atul Verma, ADCO
65	CHANDAULI	Atul Verma, ADCO
66	VARANASI	Atul Verma, ADCO
67	SANT RAVIDAS NAGAR BHADOHI	A.A. Khan, S.I Gr. I
68	MIRZAPUR	A.A. Khan, S.I Gr. I
69	SONBHADRA	A.A. Khan, S.I Gr. I
70	ETAH	A.A. Khan, S.I Gr. I
71	KANSHIRAM NAGAR	A.A. Khan, S.I Gr. I

District Highlights - 2011 Census

1. District Aligarh ranks 19th in terms of population in the state.

2. The percentage share of urban population in the district is 33.1 percent as against 22.3 percent of the population in urban areas of the state.

3. Aligarh district has population density of 1,007 persons pre sq. km., which is more than the state average 829 persons per sq. km.

4. Aligarh district ranks 46th in terms of sex ratio (882) which is lower than the state average of 912 females per thousand males.

5. Aligarh district ranks 41st in literacy with 67.5 percent which is lower than the state average 67.7 percent.

6. There are only 29 uninhabited villages out of total 1,199 villages in the district.

7. Decadal growth rate of the district is 22.8 percent is higher than the state average of 20.2 percent.

8. Koil tahsil has the highest number of inhabited villages (361) while Gabhana tahsil has the lowest number (157) of inhabited villages

9. The district has 24 out of them 12 each are statutory and census towns. Neither any statutory town has been added, merged nor declassified after 2001 census.

10. There are 611,371 households in the district accounting for 1.8 percent of the total households in the state. The average size of households in the district is 6.0 persons.

PRIMARY CENSUS ABSTRACT							
FIGURES AT A GLANCE							
	DISTRICT		**Aligarh**				
			DISTRICT				
		2001	2011	Variation			
No.of Sub-Districts		5	5	0			
No.of Towns		13	24	11			
No.of Statutory Towns		12	12	0			
No.of Census Towns		1	12	11			
No.of Villages		1,210	1,199	-11			
No. of Households	Normal	4,63,702	6,07,267	1,43,565			
	Institutional	1,337	2,317	980			
	Houseless	449	1,787	1,338			
Total population		Absolute			Percentage		
		Total	Rural	Urban	Total	Rural	Urban
	Persons	36,73,889	24,56,698	12,17,191	100.0	66.9	33.1
	Males	19,51,996	13,08,923	6,43,073	100.0	67.1	32.9
	Females	17,21,893	11,47,775	5,74,118	100.0	66.7	33.3
Decadal change 2001-2011		Absolute			Percentage		
		Total	Rural	Urban	Total	Rural	Urban
	Persons	6,81,603	3,29,106	3,52,497	22.8	15.5	40.8
	Males	3,44,594	1,62,467	1,82,127	21.4	14.2	39.5
	Females	3,37,009	1,66,639	1,70,370	24.3	17.0	42.2
Area in Sq. Km.		3,650.0	3,423.1	226.9			
Density of Population		1,007	718	5,364			
Sex Ratio		882	877	893			
Child Population in the age group 0-6 years		Absolute			Percentage to total population		
		Total	Rural	Urban	Total	Rural	Urban
	Persons	5,74,509	4,03,098	1,71,411	15.6	16.4	14.1
	Males	3,06,019	2,15,026	90,993	15.7	16.4	14.1
	Females	2,68,490	1,88,072	80,418	15.6	16.4	14.0
Child Sex Ratio		877	875	884			
Literates		Absolute			Literacy rate		
		Total	Rural	Urban	Total	Rural	Urban
	Persons	20,92,567	13,82,995	7,09,572	67.5	67.3	67.9
	Males	12,83,380	8,76,316	4,07,064	78.0	80.1	73.7
	Females	8,09,187	5,06,679	3,02,508	55.7	52.8	61.3
Literates Scheduled Caste		Absolute			Literacy rate		
		Total	Rural	Urban	Total	Rural	Urban
	Persons	3,88,842	2,90,076	98,766	61.9	62.2	61.0
	Males	2,48,582	1,88,642	59,940	74.2	75.7	69.8
	Females	1,40,260	1,01,434	38,826	47.9	46.8	51.1
Literates Scheduled Tribe		Absolute			Literacy rate		
		Total	Rural	Urban	Total	Rural	Urban
	Persons	372	150	222	69.5	66.7	71.6
	Males	231	99	132	79.1	79.8	78.6
	Females	141	51	90	58.0	50.5	63.4
		Absolute			Percentage to total population		
		Total	Rural	Urban	Total	Rural	Urban
Scheduled Caste population	Persons	7,55,254	5,64,827	1,90,427	20.6	23.0	15.6
	Males	4,02,483	3,01,494	1,00,989	20.6	23.0	15.7
	Females	3,52,771	2,63,333	89,438	20.5	22.9	15.6
Scheduled Tribe population		Absolute			Percentage to total population		
		Total	Rural	Urban	Total	Rural	Urban
	Persons	629	274	355	0.0	0.0	0.0
	Males	340	147	193	0.0	0.0	0.0
	Females	289	127	162	0.0	0.0	0.0

Workers and Non Workers							
Total Workers		Absolute			Work Participation Rate		
		Total	Rural	Urban	Total	Rural	Urban
	Penons	11,74,361	8,15,516	3,58,845	32.0	33.2	29.5
	Males	9,29,337	6,24,864	3,04,473	47.6	47.7	47.3
	Females	2,45,024	1,90,652	54,372	14.2	16.6	9.5
Main Workers		Absolute			Percentage to total workers		
		Total	Rural	Urban	Total	Rural	Urban
	Penons	8,65,799	5,75,723	2,90,076	73.7	70.6	80.8
	Males	7,47,491	4,91,875	2,55,616	80.4	78.7	84.0
	Females	1,18,308	83,848	34,460	48.3	44.0	63.4
Marginal Workers		Absolute			Percentage to total workers		
		Total	Rural	Urban	Total	Rural	Urban
	Persons	3,08,562	2,39,793	68,769	26.3	29.4	19.2
	Males	1,81,846	1,32,989	48,857	19.6	21.3	16.0
	Females	1,26,716	1,06,804	19,912	51.7	56.0	36.6
Marginal Workers (3-6 months)		Absolute			Percentage to total marginal workers		
		Total	Rural	Urban	Total	Rural	Urban
	Persons	2,55,647	1,96,400	59,247	82.9	81.9	86.2
	Males	1,54,444	1,12,651	41,793	84.9	84.7	85.5
	Females	1,01,203	83,749	17,454	79.9	78.4	87.7
Marginal Workers (Less than 3 months)		Absolute			Percentage to total marginal workers		
		Total	Rural	Urban	Total	Rural	Urban
	Persons	52,915	43,393	9,522	17.1	18.1	13.8
	Males	27,402	20,338	7,064	15.1	15.3	14.5
	Females	25,513	23,055	2,458	20.1	21.6	12.3
Non Workers		Absolute			Percentage to total workers		
		Total	Rural	Urban	Total	Rural	Urban
	Persons	24,99,528	16,41,182	8,58,346	68.0	66.8	70.5
	Males	10,22,659	6,84,059	3,38,600	52.4	52.3	52.7
	Females	14,76,869	9,57,123	5,19,746	85.8	83.4	90.5
Category of workers (Main+Marginal)							
Total Cultivators		Absolute			Percentage to total workers		
		Total	Rural	Urban	Total	Rural	Urban
	Persons	2,81,501	2,71,024	10,477	24.0	33.2	2.9
	Males	2,43,996	2,35,301	8,695	26.3	37.7	2.9
	Females	37,505	35,723	1,782	15.3	18.7	3.3
Total Agricultural Labourers		Absolute			Percentage to total workers		
		Total	Rural	Urban	Total	Rural	Urban
	Persons	2,67,197	2,46,280	20,917	22.8	30.2	5.8
	Males	2,04,859	1,87,167	17,692	22.0	30.0	5.8
	Females	62,338	59,113	3,225	25.4	31.0	5.9
Total Household Industry Workers		Absolute			Percentage to total workers		
		Total	Rural	Urban	Total	Rural	Urban
	Persons	78,566	50,212	28,354	6.7	6.2	7.9
	Males	43,454	21,541	21,913	4.7	3.4	7.2
	Females	35,112	28,671	6,441	14.3	15.0	11.8
Total Other Workers		Absolute			Percentage to total workers		
		Total	Rural	Urban	Total	Rural	Urban
	Persons	5,47,097	2,48,000	2,99,097	46.6	30.4	83.3
	Males	4,37,028	1,80,855	2,56,173	47.0	28.9	84.1
	Females	1,10,069	67,145	42,924	44.9	35.2	78.9

PRIMARY CENSUS ABSTRACT
FIGURES AT A GLANCE
Uttar Pradesh

State

		2001	2011	Increase			
No. of Districts		70	71	1			
No. of Sub-Districts		300	312	12			
No. of Towns		704	915	211			
No. of Statutory Towns		638	648	10			
No. of Census Towns		66	267	201			
No. of Villages		1,07,452	1,06,774	(-)678			
No. of Households	Normal	2,56,44,759	3,32,32,433	75,87,674			
	Institutional	69,848	143150	73,302			
	Houseless	43,033	72,452	29,419			
Total population		**Absolute**			**Percentage**		
		Total	Rural	Urban	Total	Rural	Urban
	Persons	19,98,12,341	15,53,17,278	4,44,95,063	100.0	77.7	22.3
	Males	10,44,80,510	8,09,92,995	2,34,87,515	100.0	77.5	22.5
	Females	9,53,31,831	7,43,24,283	2,10,07,548	100.0	78.0	22.0
Decadal change 2001-2011		**Absolute**			**Percentage**		
		Total	Rural	Urban	Total	Rural	Urban
	Persons	3,36,14,420	2,36,58,939	99,55,481	20.2	18.0	28.8
	Males	1,69,15,141	1,18,35,525	50,79,616	19.3	17.1	27.6
	Females	1,66,99,279	1,18,23,414	48,75,865	21.2	18.9	30.2
Area in Sq. Km.		2,40,928.00	2,33,365.71	7,562.29			
Density of Population		829	666	5,884			
Sex Ratio		912	918	894			
Child Population in the age group 0-6 years		**Absolute**			**Percentage to total population**		
		Total	Rural	Urban	Total	Rural	Urban
	Persons	3,07,91,331	2,50,40,583	57,50,748	15.4	16.1	12.9
	Males	1,61,85,581	1,31,35,595	30,49,986	15.5	16.2	13.0
	Females	1,46,05,750	1,19,04,988	27,00,762	15.3	16.0	12.9
Child Sex Ratio		902	906	885			
Literates		**Absolute**			**Literacy rate**		
		Total	Rural	Urban	Total	Rural	Urban
	Persons	11,43,97,555	8,52,84,680	2,91,12,875	67.7	65.5	75.1
	Males	6,82,34,964	5,17,93,688	1,64,41,276	77.3	76.3	80.4
	Females	4,61,62,591	3,34,90,992	1,26,71,599	57.2	53.7	69.2
Literates Scheduled Caste		**Absolute**			Literacy rate		
		Total	Rural	Urban	Total	Rural	Urban
	Persons	2,09,48,471	1,76,53,671	32,94,800	60.9	59.8	67.5
	Males	1,29,58,341	1,09,94,315	19,64,026	71.8	71.1	75.6
	Females	79,90,130	66,59,356	13,30,774	48.9	47.3	58.2
Literates Scheduled Tribe		Absolute			Literacy rate		
	Persons	5,16,553	4,57,048	59,505	55.7	54.5	67.0
	Males	3,18,528	2,83,110	35,418	67.1	66.2	74.8
	Females	1,98,025	1,73,938	24,087	43.7	42.3	58.0
Scheduled Caste population		**Absolute**			**Percentage to total population**		
		Total	Rural	Urban	Total	Rural	Urban
	Persons	4,13,57,608	3,56,85,227	56,72,381	20.7	23.0	12.7
	Males	2,16,76,975	1,86,63,920	30,13,055	20.7	23.0	12.8
	Females	1,96,80,633	1,70,21,307	26,59,326	20.6	22.9	12.7
Scheduled Tribe population		**Absolute**			**Percentage to total population**		
		Total	Rural	Urban	Total	Rural	Urban
	Persons	11,34,273	10,31,076	1,03,197	0.6	0.7	0.2
	Males	5,81,083	5,26,315	54,768	0.6	0.6	0.2
	Females	5,53,190	5,04,761	48,429	0.6	0.7	0.2

Workers and Non Workers							
Total Workers		**Absolute**			**Work Participation Rate**		
		Total	Rural	Urban	Total	Rural	Urban
	Persons	6,58,14,715	5,19,50,980	1,38,63,735	32.9	33.4	31.2
	Males	4,98,46,762	3,83,52,879	1,14,93,883	47.7	47.4	48.9
	Females	1,59,67,953	1,35,98,101	23,69,852	16.7	18.3	11.3
Main Workers		**Absolute**			**Percentage to total workers**		
		Total	Rural	Urban	Total	Rural	Urban
	Persons	4,46,35,492	3,35,38,817	1,10,96,675	67.8	64.6	80.0
	Males	3,74,20,299	2,78,12,347	96,07,952	75.1	72.5	83.6
	Females	72,15,193	57,26,470	14,88,723	45.2	42.1	62.8
Marginal Workers		**Absolute**			**Percentage to total workers**		
		Total	Rural	Urban	Total	Rural	Urban
	Persons	2,11,79,223	1,84,12,163	27,67,060	32.2	35.4	20.0
	Males	1,24,26,463	1,05,40,532	18,85,931	24.9	27.5	16.4
	Females	87,52,760	78,71,631	8,81,129	54.8	57.9	37.2
Marginal Workers		**Absolute**			**Percentage to total marginal workers**		
(3-6 months)		Total	Rural	Urban	Total	Rural	Urban
	Persons	1,68,85,149	1,44,91,868	23,93,281	79.7	78.7	86.5
	Males	1,01,56,804	85,31,773	16,25,031	81.7	80.9	86.2
	Females	67,28,345	59,60,095	7,68,250	76.9	75.7	87.2
Marginal Workers		**Absolute**			**Percentage to total marginal workers**		
(Less than 3 months)		Total	Rural	Urban	Total	Rural	Urban
	Persons	42,94,074	39,20,295	3,73,779	20.3	21.3	13.5
	Males	22,69,659	20,08,759	2,60,900	18.3	19.1	13.8
	Females	20,24,415	19,11,536	1,12,879	23.1	24.3	12.8
Non Workers		Absolute			**Percentage to total population**		
		Total	Rural	Urban	Total	Rural	Urban
	Persons	133997626	103366298	30631328	67.1	66.6	68.8
	Males	54633748	42640116	11993632	52.3	52.6	51.1
	Females	79363878	60726182	18637696	83.3	81.7	88.7
Category of workers (Main+Marginal)							
Total Cultivators		**Absolute**			**Percentage to total workers**		
		Total	Rural	Urban	Total	Rural	Urban
	Persons	1,90,57,888	1,85,00,982	5,56,906	29.0	35.6	4.0
	Males	1,55,11,533	1,50,30,284	4,81,249	31.1	39.2	4.2
	Females	35,46,355	34,70,698	75,657	22.2	25.5	3.2
Total Agricultural Labourers		**Absolute**			**Percentage to total workers**		
		Total	Rural	Urban	Total	Rural	Urban
	Persons	1,99,39,223	1,89,10,579	10,28,644	30.3	36.4	7.4
	Males	1,38,03,442	1,29,57,833	8,45,609	27.7	33.8	7.4
	Females	61,35,781	59,52,746	1,83,035	38.4	43.8	7.7
Total Household Industry Workers		**Absolute**			**Percentage to total workers**		
		Total	Rural	Urban	Total	Rural	Urban
	Persons	38,98,590	26,87,850	12,10,740	5.9	5.2	8.7
	Males	23,54,136	14,94,896	8,59,240	4.7	3.9	7.5
	Females	15,44,454	11,92,954	3,51,500	9.7	8.8	14.8
Total Other Workers		**Absolute**			**Percentage to total workers**		
		Total	Rural	Urban	Total	Rural	Urban
	Persons	2,29,19,014	1,18,51,569	1,10,67,445	34.8	22.8	79.8
	Males	1,81,77,651	88,69,866	93,07,785	36.5	23.1	81.0
	Females	47,41,363	29,81,703	17,59,660	29.7	21.9	74.3

ANALYTICAL NOTE

(i) History and Scope of the District Census Handbook

The need of data at the grass root level for the administrative and planning purposes at sub micro level as well as academic studies prompted the innovation of District Census Handbook. District Census Handbook is a unique publication from the Census organization which provides most authentic details of census and non-census information from village and town level to district level. The District Census Handbook was firstly introduced during the 1951 Census. It contains both census and non census data of urban as well as rural areas for each district. The census data contain several demographic and socio-economic characteristics of the lowest administrative unit i.e. of each village and town and ward of the district. The non census data comprise of data on availability of various civic amenities and infrastructural facilities etc. at the town and village level which constitute Village Directory and Town Directory part of the DCHB. The data of DCHB are of considerable importance in the context of planning and development at grass-root level.

In 1961 census DCHB provided a descriptive account of the district, administrative statistics, census tables and village and town directory including Primary Census Abstract. This pattern was changed in 1971 Census and the DCHB was published in three parts: Part-A related to village and town directory, Part-B to village and town PCA and Part-C comprised analytical report, administrative statistics, district census tables and certain analytical tables based on PCA and amenity data in respect of villages. The1981 census DCHB was published in two parts: Part-A contained village and town directory and Part-B the PCA of village and town including the SCs and STs PCA up to tahsil/town levels. New features along with restructuring of the formats of village and town directory were added into it. In Village Directory, all amenities except electricity were brought together and if any amenity wasn't available in the referent village, the distance in broad ranges from the nearest place having such an amenity, was given.

The pattern of 1981 census was followed by and large for the DCHB of 1991 Census except the format of PCA. It was restructured. Nine-fold industrial classification of main workers was given against the four-fold industrial classification presented in the 1981 census. In addition, sex wise population in 0-6 age group was included in the PCA for the first time with a view to enable the data users to compile more realistic literacy rate as all children below 7 years of age had been treated as illiterate at the time of 1991census. One of the important innovations in the 1991 census was the Community Development Block (CD Block) level presentation of village directory and PCA data instead of the traditional tahsil/taluk/PS level presentation.

As regards DCHB of 2001 Census, the scope of Village Directory was improved by including some other amenities like banking, recreational and cultural facilities, newspapers & magazines and `most important commodity' manufactured in a village in addition to prescribed facilities of earlier censuses. In Town Directory, the statement on Slums was modified and its coverage was enlarged by including details on all slums instead of 'notified slums'.

The scope and coverage of Village Directory of 2011 DCHB has been widened by including a number of new amenities in addition to those of 2001. In the Town Directory, seven Statements containing the

details and the data of each town have been presented viz.; (i) Status and Growth History of towns,(ii) Physical Aspects and Location of Towns, (iii) Civic and other Amenities, (iv)Medical Facilities, (v) Educational, Recreational & Cultural Facilities, (vi)Industry & Banking, and (vii) Civic & other amenities in Slums respectively. CD Block wise data of Village Directory and Village PCA have been presented in DCHB of 2011 census as presented in earlier census. The data of DCHB 2011Census have been presented in two parts, Part-A contains Village and Town Directory and Part-B contains Village and Town wise Primary Census Abstract. Both the Parts have been published in separate volumes in 2011 Census.

(ii) Brief History of the District:

The early history of the region covered by present district Aligarh lies in a dim past and is to some extent fragmentary and uncertain. The region never corresponded to any one kingdom and it was only now few occasions that the whole of it formed part of a single realm. It is very often being divided among several bordering states.

The ancient history of the district is not known due to unavailability of any authentic material. As the legends have it, the district formed part of Pandavas kingdom after they shifted to Ahar in Bulandshahr district from their dilapidated kingdom of Hastinapur. Before the 18th century, Aligarh was known as Kol or Koil Caste, the name of a place or mountain and the name of a sage or demon. Study of the place-name indicates that the district was once fairly well covered by forests and groves. The history of the district through the 12th century AD is obscure. According to Edwin T. Atkinson, the name Kol was given to the city by Balarama, who slew the great Asura (demon) Kol there and, with the assistance of the Ahirs, subdued this part of the doab. In another account, Atkinson points out a "legend" that Kol was founded by the Dor tribe of Rajputs in 372 A.D. This is further confirmed by an old fort, the ruined Dor fortress, which lies at the city centre.

Some time before the Muslim invasion, Kol was held by the Dor Rajputs. In the time of Mahmud of Ghazni, the chief of the Dors was Hardatta of Baran. Statues of Buddha and other Buddhist remains have been found in excavations where the citadel of Koil stood, indicating a Buddhist influence. Hindu remains indicate that the citadel probably had a Hindu temple after the Buddhist temple. There are traces of Buddhist culture and inhabitation in certain towns of the district. In the district remains of Buddhist settlement have been found in Balai Qila at Koil which are kept in Aligarh institute. Some other materials of same period have been unearthed from the great mound called Gohan Khera to the east of Sasni which now lies in district Hathras. In the second B.C. the district was under the reign of the king Mathura. The coins of that period were found from many places. Later the district was conguered by great Kushanas. After the decline of Kushanas the power came under Samudra Gupta in the middle of 4th century A.D. Tomar Rajputs established themselves at Delhi and its surrounding areas including Aligarh and they largely ruled as feudatories of Gujar Pratihars during middle of 9th and 10th century A.D. In subordination to the paramount rulers were Dor Rajput of Baran or Bulandshahr, who held local power and whose genealogy for some ten generations has been preserved. Dors were defeated by Prithvi Raj Chauhan, who is said to have built a fort in Loni With the defeat of Prithvi Raj Chauhan in 1192, the district was captured by Qutb-ud-din-Aibak. Qutb-ud-din Aibak appointed Hisam-ud-din Ulbak as the first Muslim governor of Koil. It remains part of Delhi Sultanate till the establishment of Mughal dynasty.

The medieval history of India says that the area came under the Lodi dynasty. The then king of Lodi dynasty Sikander Lodi gave Koil and its surrounding areas to Umar Khan the son of Suri Afaghan but in the begining of the reign of Ibrahim Lodi, the Zamindars of Jatrauli raised a rebellious and defeated Umar Khan, who was killed in fight. There after Qasim Khan of Sambhal crushed the rebellion. Koil was then given to Umar's son Muhammad Khan who built a fort of Mahammad Garh in 1526, which was later on known as Aligarh. Under the reign of Akbar of Mughal dynasty, Koil had no remarkable importance of it, the then capital of Sarkar formed a part of Agra province. The Sarkar was divided into four dasturs Koil, Akahabad, Marhara and Farida. In the reign of Akbar, Kol was made a Sirkar and included the dasturs of Marahra, Kol ba Haveli, Thana Farida and Akbarabad. Both Akbar and Jahangir visited Kol on hunting expeditions. Jahangir clearly mentions the forest of Kol, where he killed wolves.

During the time of Ibrahim Lodhi, Muhammad, son of 'Umar, was the governor of Kol. He built a fort at Kol and named the city Muhammadgarh, after himself, in 1524–25. Sabit Khan, who was then the governor of this region, of Farrukh Siyar and Muhammad Shah, rebuilt the old Lodhi fort and named the town after himself: Sabitgarh. The Jat ruler, Surajmal, with help from Jai Singh of Jaipur and the Muslim army, occupied the fort of Koil. Koil was renamed Ramgarh and finally, when a Shia commander, Najaf Khan, captured it, he gave it its present name of Aligarh. Aligarh Fort (also called Aligarh Qila), as it stands today, was built by French engineers under the command of French officers Benoît de Boigne and Perron

Before coming under full control of Britishers the district envisaged many ups and downs. The Battle of Aligarh was fought on 1 September 1803 during the Second Anglo-Maratha War (1803–1805) at Aligarh Fort. The British76th Regiment, now known as the Duke of Wellington's Regiment besieged the fort, which was under the control of the French officer Perron, and established British rule. In 1804, the Aligarh district was formed by the union of the second, third and fourth British divisions with the addition of Anupshahr from Moradabad and Sikandra Rao from Etawah. On 1 August 1804, Claude Russell was appointed the first Collector of the new district. During the mutiny of 1857, the history of Aligarh was full of incidents. In 1875, Sir Syed Ahmed Khan founded the Muhammadan Anglo Oriental College in Aligarh and patterned the college after Oxford and Cambridge universities that he had visited on a trip to England. This later became Aligarh Muslim University in 1920.

Aligarh has always been an important business centre of Uttar Pradesh which is most famous for its locks industry. The locks that are produced in Aligarh are exported to different parts of the world. In 1870, Johnson & Co. was the first English locks firm to be set up in Aligarh here. In 1890, Johnson & Co. initiated the manual production of locks on a small scale.

(iii) Administrative Setup:

The district is administratively divided into seven tahsils namely 05 tahsils namely Khair, Gabhana, Atrauli, Koil and Iglas. For development purposes, the district is divided into the 12 Development Blocks namely Tappal, Khair, Chandaus, Lodha, Jawan Sikanderpur, Atrauli, Bijauli, Gangiri, Dhanipur, Akrabad, Gonda and Iglas. There are 853 Gram Panchayats and 1199 Revenue villages with 1170 inhabited villages and 29 uninhabited villages in the district. Total

area of the district is 3650.0 Sq. Km. The rural area covers 3423.1 Sq. Km. and urban recorded 226.9 Sq. Km. In urban area there are the district covered 12 statutory and 12 Census Town. Statutory Towns comprises of 01 Nagar Nigam (Municipal Corporation), 02 Nagar Palika Parishad and 9 Nagar Panchayats.

Jurisdictional Changes (2001-2011)

Neither any Tahsil/ Statutory town/Development Block has been created nor declassified after 2001 census. The state Government administration has reported 01 newly created Village Gambhirpura Dehat in Tahsil Koil. The state Government administration has reported following jurisdictional changes have been taken place during the decade:-

District/Tahsil 2011	Territory added at District/Tahsil level	Name of District/ Tahsil from which area is subtracted	Territory reduced at District/Tahsil level
1	2	3	4
Koil	(i) 01 Village Mullapara Bhojpura merged in Aligarh Nagar Nigam (ii)01 Village Gambhirpura Dehat is newly created in Tahsil Koil	Koil	01 Village Mullapara Bhojpura merged in Aligarh Nagar Nigam

District Administration:

District administration comprises of Revenue, Development, Police (Law and Order), Judiciary, and Local self-government. District Magistrate is In-charge of revenue & administration. He is assisted by Additional District Magistrate (Finance and Revenue) i.e., ADM (F&R). At the tahsil level Sub Divisional Magistrate is In-charge, who is now redesignated as Up-Jila Adhikari. He is assisted by Tahsildars in each tahsil and for revenue collection each tahsil is further entrusted to Naib Tahsildars and Kanongos's circles respectively. For each revenue village, Lekhpal is In-charge.

Chief Development Officer (C.D.O) and District Development Officer (D.D.O) are In-charge for development activities in the district. They also assist District Magistrate for implementation and monitoring of various development schemes in the district. Project Director is also deployed to assist D.M and C.D.O. in formations & supervision of different development programmes in the district. For development of rural area, district is further divided into Development Block well known as Vikas Khand (also known as Office of Kshetra Panchayats). Block Development Officers (B.D.O) look after development works at Blocks level. For his assistance Assistant Development Officer and at village level Village Development Officers have been deployed.

Under the police set-up Senior Superintendent of Police (S.S.P) and Superintendent of Police (S.P) are In-charge of their respective district. Additional Superintendent of Police (A.S.P) is also deployed to assist S.S.P/S.P in their respective area. Deputy Superintendent of Police (D.S.P)/ Circle Officer (C.O) look-after the law and order of the area allotted to them. Police Inspectors and Sub-Inspectors are In-charges of their respective Thanas/Police stations depending upon the population and area.

The Judicial administration of the District is headed by District and Session Judge. In addition to him there are several Additional District Judge, Civil Judge, Chief Judicial Magistrate and Munsif Magistrate and others judiciary officer are also posted to look after legal matters.

Besides these administrative officers a number of other district level officers are also posted at District headquarters. Other District Level of Offices are District Informatics Officer (NIC), Field Publicity Officer and Income Tax Officer, Sr. Treasury Officer, District Supply Officer, District Agriculture Officer, District Economics & Statistical Officer, District Savings Officer, District Sports Officer, District Employment Officer, Trade tax Officer, Entertainment Tax Officer, District Prosecution Officer, District Excise Officer, General Manager District Industry Centre, Plant Protection Officer, District Panchayat Raj Officer, District Programme Officer, Basic Shiksha Adhikari, District Inspector of Schools, Sp. Land acquisition Officer, District Social Welfare Officer, Minority Welfare Officer, Project Manager (U.P.L.D.C.), Asstt. Regional Transport Officer, Asstt. District Election Officer, and District Soldier welfare Officer are also deployed for monitoring and execution of various development activities in there district.

The Nucleus of the district body for self government is consisted of Mayor & Nagar Ayukat at Nagar Nigam level and Executive Officer (E.O) & Chairman of their respective Nagar Palika Parishad/ Nagar Panchayats. Similarly at Jila Parishad level Jila Panchayats Chairman & Apar Mukhya Adhikari (AMA) work as a public representative. Pramukh of Kshetra Samiti/Panchayat & B.D.O in Vikas Khand level, Gram Pradhan & Panchayat secretary in his Gram Panchayats comes under Local self-government. Other members of different local bodies also represent their respective area at ward and village level.

(iv) Physical Features:

Location and Size :

The total area of the district is 3650 sq. km. which is 0.13 percent of the total area of the state and 12.55 percent of the total area of Agra Division. District Aligarh is one of the district of Agra division. It lies between 27.29o and 28.11o North Latitudes and 77.79o, and 78.38o East Longitudes. It lies in the doab of Ganga and Yamuna, Ganga separates the district from Budaun for a few kms. in the extreme north east-while Yamuna constitute, the dividing line in the north west between Aligarh and Gurgaon district of Haryana. The district is surrounded by district Bulandshaher in the north. On the west and south west, the district stretches with district Mathura while in the east lies district Hathras. So far as tahsil level area of the district is concerned, tahsil Atrauli contains the highest area while tahsil Iglas has the lowest area in the district.

Physiography:

The distrist is level plain conforming to the topography of the doab. It may be divided into three natural divisions.

Yamuna Khadar:- It extends along the Yamuna river from north to south direction covering parts of Sikandarabad and Khurja tahsil . It is bifurcated by the watershed line of Karwan Nadi from the neighbouring region. The slope is very gentle and runs from north to south.

Bulandshahr Plain:- This region is situated in the central part of the district covering areas of Siana, Bulandshahr, Khurja and Sikandarabad tahsils. A fringe part of Anupshahr tahsil also falls within this belt. It is bifurcated by the water catchment of Nin Nadi in the east and Karwan in the west. The east Kali and Karwan rivers collect water of this belt and flow parellel to each other, Although these streams originate from the depressions in the plain, yet they are perennial. It is perfectly a gentle plain with north to south slope.

Ganga Khadar: The region covers partly Siana, Anupshahr, and Bulandshahr tahsil, and extends along the Ganga river from north to south in an elongated shape. Besides Ganga, the Nim is another stream which flows in this region . Most part of Nim is dry during the year, There is a natural levee along the Ganga which controls the slope, The general slope is from north to south with very little gradient.

Drainage:

The drainage system in the district is good. The main rivers which flow in the district are Ganga, Yamuna and Kali Nadi. Ganga river merely touches in the north-east and covers a distance of 19 Km while Yamuna river flows in north-west direction and covers a distance of 16 kms.The Kali nadi is the only tributary of Ganga river which traverses through the district for a distance of 60 kms. Karwan Nadi is tributary of Yamuna river which flows in the district in development blocks Chandaus and Khair for a distance of 86 kms.

In pargana Akrabad the largest lakes are at Ladhawa, Sahadi. There are no lakes in Iglas and Khair tahsils.

Climate:

The climate of the district is characterized by a hot summer, pleasant weather and general dryness except in the monsoon season. The cold season from about the middle of November to early March is followed by the hot season which lasts till about the middle of June to about the third week of September. The period from the last week of September to the middle of Novemeber may be termed the post mansoon season.

The average rainfall in the district received during the south-west mansoon months from June to September, July and August being the two heaviest rainfall months.

Natural Economic Resources

Forestry:

The forest area in the district is negligible; Whatever forest area exist in the district is the result of plantation programmes by the sides of canals and roads. These forest mainly contains trees of Seesam, Babul and Jamun.

Minerals and mining:

No Important minerals are found in the distrist . The only minerals found in the district are kankar, reh and clay. The limestone conglomerate known as kankar is found in all parts of the district . The Two varieties of the kankar are often met with viz. soft disintegrated concretions in nodular form and large and hard concretions of ashy to blue colour found in comparatively thick beds of lenses, The former is used for metalling the roads and the latter for masonry work and ballast. Reh is alkaline or saline efforesence, deposited as thin superficial encrustations on the ground. It also results from in situ mechanical breakdown, chemical decomposition and solution of mineral particles such as plagioclase falspar and soda sericite present in the alluvium. Reh is used by washermen as a substitute for soap for washing coarser clothing. It is used in purer form for the manufacture of bangles, crude glass saltpetre etc. Clay is suitable for making bricks, earthen wares and toys.

Soil:

The major type of soil in the district are domat (clay) balui domat (sandly clay) bhur(sand) reh (alkaline) and loam soil, The loam soil is the fertie belt in the district. Clay soil is suitable for brick making, earthen wares and toys. Reh is used for washing by washermen, as a substitute of soap. It is used in purer form for manufecture of bangles, Crude glass saltpetre etc.

Agriculture and crop pattern:

Agriculture has an important place in the district. The economy of the district is agriculture based. The three crops of the district are namely rabi, kharif and zaid. However, the main crops are rabi and kharif in the district. During the year 1997-98 the following crops were sown in the districts

Land & Land use pattern:

The land of the district is level plain conforming to the topography of the doab. The low land area of the Ganga and Yamuna rivers is known as khadar. These khadar area sharply rise to the highly sandy plains lying between the Ganga and the Yamuna and the area lying between the Ganga and Kalinadi. The land use pattern of the district is as follows-

Irrigation:

Canals and tubewells are the main source of irrigation in the district. There are government private tube wells in the district.

Animal Husbandry:

Animal husbandry plays an important role in the rural economy of the district. It provides draught power for cultivation as well as supplements the income of the farmers by animal husbandry products.

Fishery:

There are few permanent laks, and the big rivers the Ganga and the Yamuna, merely touch the fringe of the district. The chief species of fishes found here are rohu (Lobio rohita), Katla (Cattla cattla), kalbasu (Lobio calabasu) and island (silundia gaugetica). There is a fishery co-operative society in the district. Which works for the development of fishery industry.

Industry:

The district has made sufficient head way in industrial devolopment. The industrial units include a large printing establishments, unit engaged in manufacturing of scales, knives, locks, furniture, leather goods, scissors etc. Aligarh district is specially known for the production of locks in brass and iron and scissors, There are numerous lock works in city, Handloom, Carpet and glass industry are also found in the district.

Trade and comers:

Trade grew rapidly with the construction of canals, metalled roads and railways At present the railways monopolies most of traffic, though a considerable volume of trade is also carried along the roads, Agricultural commodities form a sizeable bulk of export trade while the imports comprise mainly coal and manufactured articles. Presently Aligarh is very well known for its lock industry. milk products, milk powder and Glaxo products like glucose or dextrose, cotton yarn, edible oils, ghee, handloom cloth.

The exports of the district comprise mainly agricultural products like wheat, gram, barley, bajra, maize, mustard, arhar, moong, urad, masoor, gur etc. The imports comprise cotton and cotton cloth,cement, coal, iron and steel, fertilizers, kerosene, petrol, agricultural implements and agricultural produce.

Transport:

The district is well connected by railways as well as roads.

Electricity & Power:

The network of electricity has covered 1167 inhabited villages of the district. This facilities is avail by 99.99 percent of populations.

Gram Panchayat, its composition Jurisdicton and role in village development:-

A Gram Panchayat acts as the executive of the Gram Sabha. It is vital for village development.

Composition:- The members of the village or Gram Panchayat are elected by the members of the Gram Sabha. The members of the Gram Sabha generally elect a small committee of 7-15 members from among themselves who constitute the village panchayat. It is necessary that the village panchayat should have a member belonging to the scheduled caste ans also a woman member. If they not elected, then the government itself appoints two such members. The village panchayat is the sole body, which looks after the various problems of the village and takes steps to improve the conditions of the vilagers.

Its Terms:- The new Panchayat Raj act of 1993 has fixed a uniform five year for every Panchayat. It can also be dissovlved earlier by the state government, if it fails to perform its dunty faithfully. A Sarpanch may be removed from office if two-third Panchas vote against him. But in such a case the sanction of the district authorities must be abtained beforehand.

The Panchayat normally meets once in a month. If need be, an emergency meeting can also be called by the Sarpanch.

Qualifications:- In order to be elected to a village panchayat, a candidate should possess the following qualifications:

(1) He should be a resident of the village concerned and his name should be in the vober's list of the village.

(2) He should be twenty five year old.

(3) He should be mentally and physically sound.

(4) He should not be a proclaimed offender.

Functions:- A gram panchayat is entrusted with various social economic and judicial functions.

1. It provides civic amenities to the people of the village.
2. It gets a primary school opened in the village and supervise its work.
3. It looks the cleanliness of the village. Drains for waste water are also provided by the Panchayat in the village.
4. It gets a Primary Health centre opened in the village. The Panchayat has also to provide land and building for such a center.
5. It gets roads build form the village to the nearest road leading to a market place with the help of the Public Works Department of the district.
6. It arranges for sufficient irrigational facilities, improved seeds, in sectisidies, Chemical manures, improved implements and other such facilities with the help of the Block Development officer of the area for the uplift of agriculture.
7. It manages and maintains the common property of the village.
8. In some states the gram Panchyat enjoys also certain judicial powers. It decides petty civil and criminal cases and imposed fine.

(V) CENSUS CONCEPTS AND DEFINITIONS

Building: A 'Building' is generally a single structure on the ground. Usually a structure will have four walls and a roof. Sometimes it is made up of more than one component unit which are used or likely to be used as dwellings (residences) or establishments such as shops, business houses, offices, factories, workshops, work sheds, Schools, places of entertainment, places of worship, godowns, stores etc. It is also possible that building which have component units may be used for a combination of purposes such as shop-cum-residence, workshop-cum-residence, office-cum-residence etc. But in some areas the very nature of construction of houses is such that there may not be any wall. Such is the case of conical structures where entrance is also provided but they may not have any walls. Therefore, such of the conical structures are also treated as separate buildings.

Pucca houses: Houses, the walls and roof of which are made of permanent materials. The material of walls can be any one from the following, namely, Stones (duly packed with lime or cement mortar), G.I/metal/ asbestos sheets, Burnt bricks, Cement bricks, Concrete. Roof may be made of from any one of the following materials, namely, Machine-made tiles, Cement tiles, Burnt bricks, Cement bricks, Stone, Slate, G.I/Metal/Asbestos sheets, Concrete. Such houses are treated as Pucca house.

Kutcha houses: Houses in which both walls and roof are made of materials, which have to be replaced frequently. Walls may be made from any one of the following temporary materials, namely, grass, Unburnt bricks, bamboos, mud, grass, reeds, thatch, plastic /polythene, loosed packed stone, etc. Such houses are treated as Kutcha house.

Dwelling Room: A room is treated as a dwelling room if it has walls with a doorway and a roof and should be wide and long enough for a person to sleep in, i.e. it should have a length of not less than 2 meters and a breadth of at least 1.5 meters and a height of 2 meters. A dwelling room would include living room, bedroom, dining room, drawing room, study room, servant's room and other habitable rooms. Kitchen, bathroom, latrine, store room, passageway and verandah which are not normally usable for living are not considered as dwelling rooms. A room, used for multipurpose such as sleeping, sitting, dining, storing, cooking, etc., is regarded as a dwelling room. In a situation where a census house is used as a shop or office., etc., and the household also stays in it then the room is not considered as a dwelling room. But if a garage or servant quarter is used by a servant and if she/ he also lives in it as a separate household then this has been considered as a dwelling room available to the servant's household. Tent or conical shaped hut if used for living by any household is also considered as dwelling room. A dwelling room, which is shared by more than one household, has not been counted for any of them. If two households have a dwelling room each but in addition also share a common dwelling room, then the common room has not been counted for either of the households.

Census House : A 'census house' is a building or part of a building used or recognized as a separate unit because of having a separate main entrance from the road or common courtyard or staircase, etc. It may be occupied or vacant. It may be used for residential or non- residential purpose or both. If a building has a number of Flats or Blocks/Wings, which are independent of one another having separate entrances of

their own from the road or a common staircase or a common courtyard leading to a main gate, these are considered as a separate Census house.

Village: The basic unit for rural areas is the revenue village, which has definite surveyed boundaries. The revenue village may comprise of one or more hamlets but the entire village is treated as one unit for presentation of data. In un surveyed areas, like villages within forest areas, each habitation area with locally recognized boundaries is treated as one village.

Rural-Urban area: The data in the census are presented separately for rural and urban areas. The unit of classification in this regard is 'town' for urban areas and 'village' for rural areas. **The urban-** area comprises two types of towns viz; Statutory towns and Census towns. In the Census of India 2011, the definition of urban area adopted is as follows:

(a) Statutory Towns : All places with a municipality, corporation, cantonment board or notified town area committee, etc are known as statutory towns.

(b) Census owns: All other places satisfying the following three criteria simultaneously are treated as Census Towns.

i) A minimum population of 5,000;

ii) At least 75 per cent of male working population engaged in non-agricultural pursuits; and

iii) A density of population of at least 400 per sq. km. (1,000 per sq. mile)

For identification of places which would qualify to be classified as 'urban' all villages, which, as per the 2001 Census had a population of 4,000 and above, a population density of 400 persons per sq. km. and having at least 75 per cent of male working population engaged in non-agricultural activity were considered. To work out the proportion of male working population referred to above against b) (ii), the data relating to main workers were taken into account. In addition the above stated towns, urban areas also constitutes of OGs which are the parts of UAs.

Urban Agglomeration: An Urban Agglomeration is a continuous urban spread constituting a town and its adjoining urban outgrowths (OGs) or two or more physically contiguous towns together with or without urban outgrowths of such towns. In some cases, railway colonies, university campuses, port areas, military camps etc; may come up near a statutory town outside its statutory limits but within the revenue limits of a village or villages contiguous to the town. Each such individual area by itself may not satisfy the minimum population limit to qualify it to be treated as an independent urban unit but may qualify to be clubbed with the exiting town as their continuous urban spread (i.e., an Out Growth). Each such town together with its outgrowth(s) is treated as an integrated urban area and is designated as an 'urban agglomeration'. For the purpose of delineation of Urban Agglomerations during Census of India 2011, following criteria has been adopted:

(a) The core town or at least one of the constituent towns of an urban agglomeration should necessarily be a statutory town; and

(b) The total population of an Urban Agglomeration (i.e. all the constituents put together) should not be less than 20,000 as per the 2001 Census. In varying local conditions, there were similar other combinations which have been treated as urban agglomerations satisfying the basic condition of contiguity.

Out Growth (OG): The outgrowth is a viable unit such as a village or a hamlet or an enumeration block and clearly identifiable in terms of its boundaries and location. While determining the outgrowth of a town, it has been ensured that it possesses the urban features in terms of infrastructure and amenities such as pucca roads, electricity, taps, drainage system for disposal of waste water etc., educational institutions, post offices, medical facilities, banks etc and physically contiguous with the core town of the UA.

City: Towns with population of 100,000 and above are called cities.

Household: A 'household' is usually a group of persons who normally live together and take their meals from a common kitchen unless the exigencies of work prevent any of them from doing so. Persons in a household may be related or unrelated or a mix of both. However, if a group of unrelated persons live in a census house but do not take their meals from the common kitchen, then they are not constituent of a common household. Each such person was to be treated as a separate household. The important link in finding out whether it was a household or not was a common kitchen/common cooking. There may be one member households, two member households or multi-member households.

Institutional Household: A group of unrelated persons who live in an institution and take their meals from a common kitchen is called an Institutional Household. Examples of Institutional Households are boarding houses, messes, hostels, hotels, rescue homes, observation homes, beggars homes, jails, ashrams, old age homes, children homes, orphanages, etc. To make the definition more clearly perceptible to the enumerators at the Census 2011, it was specifically mentioned that this category or households would cover only those households where a group of unrelated persons live in an institution and share a common kitchen.

Houseless household : Households who do not live in buildings or census houses but live in the open or roadside, pavements, in hume pipes, under flyovers and staircases, or in the open in places of worship, mandaps, railway platforms, etc., are treated as Houseless Households.

Scheduled Caste and Scheduled Tribes

Article 341 of the Constitution provides that the President may, with respect to any State or Union territory, specify the castes, races or tribes or parts of or groups within castes, races or tribes which shall for the purposes of the Constitution be deemed to be Scheduled Castes in relation to that State or Union territory. Article 342 similarly provides for specification of tribes or tribal communities or parts of or groups within tribes or tribal communities which are to be deemed for the purposes of the Constitution to be Scheduled Tribes in relation to the various States and Union territories. In pursuance of these provisions, the list of Scheduled Castes and / or Scheduled Tribes are notified for each State and Union territory and are valid only within the jurisdiction of that State or Union territory and not outside.

The list of SCs and STs applicable in the State is given hereunder:-

List of Scheduled Castes : –Census 2011			
S. N.	**Name of Scheduled Castes**	**S.**	**Name of Scheduled Castes**
1	Agariya (excluding Sonbhadra district)	45	Khairaha
2	Badhik	46	Kharwar [excluding Benbansi (Excluding Deoria, Ballia, Ghazipur, Varanasi, and Sonbhadra districts)]
3	Badi	47	Khatik
4	Baheliya	48	Khorot
5	Baiga (excluding Sonbhadra district)	49	Kol
6	Baiswar	50	Kori
7	Bajaniya	51	Korwa
8	Bajgi	52	Lalbegi
9	Balahar	53	Majhwar
10	Balai	54	Mazhabi
11	Balmiki	55	Musahar
12	Bangali	56	Nat
13	Banmanus	57	Pankha (excluding Sonbhadra and Mirzapur districts)
14	Bansphor	58	Parahiya (excluding Sonbhadra district)
15	Barwar	59	Pasi, Tarmali
16	Basor	60	Patari (excluding Sonbhadra district)
17	Bawariya	61	Rawat
18	Beldar	62	Saharya (excluding Lalitpur district)
19	Beriya	63	Sanaurhiya
20	Bhantu	64	Sansiya
21	Bhuiya (excluding Sonbhadra district)	65	Shilpkar
22	Bhuyiar	66	Turaiha

23	Boria	**List of Scheduled Tribes Census 2011**	
24	Chamar, Dhusia ,Jhusia, Jatava	***Sr. No.*** **Name of Scheduled Tribes**	
25	Chero (excluding Sonbhadra and Varanasi district)	1 2	Bhotia Buksa
26	Dabgar	3	Jaunsari
27	Dhangar	4	Raji
28	Dhanuk	5	Tharu
29	Dharkar	6	Gond(Dhuria, Nayak, Ojha, Pathari, and Raj Gond as its synonyms)(in district of Maharajganj, Siddharth Nagar, Basti, Gorakhpur Deoria, Mau, Azamgarh, Jaunpur, Ballia, Ghazipur, Varanasi, Mirzapur and Sonbhadra)
30	Dhobi	7	Kharwar, Khairwar (in district of Deoria, Balia, Ghazipur,
31	Dom	8	Saharya (in the district Lalitpur)
32	Domar	9	Parahiya (in district of Sonbhadra)
33	Dusadh	10	Baiga (in district of Sonbhadra)
34	Gharami	11	Pankha, Panika (in the district of Sonbhadra and Mirzapur)
35	Ghasiya	12	Agariya (in district of Sonbhadra)
36	Gond (excluding Mahrajganj, Siddharth Nagar, Basti, Gorakhpur Deoria, Mau, Azamgarh, Jaunpur, Ballia, Ghazipur, Varanasi, Mirzapur and Sonbhadra districts)	13	Patari (in district of Sonbhadra)
37	Gual	14	Chero (in the district of Sonbhadra and Varanasi)
38	Habura	15	Bhuiya, Bhuinya(in the district of Sonbhadra)
39	Hari		
40	Hela		
41	Kalabaz		
42	Kanjar		
43	Kapariya		
44	Karwal		

Language and Mother tongue: As per the census concept, each language is a group of mother tongues. The census questionnaire collects information on the mother tongue of each person. Mother tongue is the language spoken in childhood by the person's mother to the person. If the mother died in infancy, the language mainly spoken in the person's home in childhood will be the mother tongue. In the case of infants and deaf mutes, the language usually spoken by the mother is considered as mother tongue. It is not necessary that the language spoken as mother tongue should have a script. The mother tongues returned by the respondents in census are classified and grouped under appropriate languages according to their linguistic characteristics.

Literate: A person aged 7 years and above who can both read and write with understanding in any language is taken as literate. A person who can only read but cannot write is not literate. It is not necessary that to be considered as literate, a person should have received any formal education or passed any minimum educational standard. Literacy could have been achieved through adult literacy classes or through any non-formal educational system. People who are blind and can read in Braille are treated as literates.

Literacy rate: Literacy rate of the population is defined as the percentage of literates in the age-group seven years and above. For different age-groups the percentage of literates in that age-group gives the literacy rate.

Educational level: The highest level of education a person has completed.

Work: Work is defined as participation in any economically productive activity with or without compensation, wages or profit. Such participation may be physical and/or mental in nature. Work involves not only actual work but also includes effective supervision and direction of work. It even includes part time help or unpaid work on farm, family enterprise or in any other economic activity. All persons engaged in 'work' as defined above are workers. The main point to note is that the activity should be economically productive. Reference period for determining a person as worker and non-worker is one year preceding the date of enumeration.

Main worker: A person who has worked for major part of the reference period (i.e. six months or more during the last one year preceding the date of enumeration) in any economically productive activity is termed as 'Main worker'.

Marginal worker: A person who worked for 3 months or less but less than six months of the reference period (i.e. in the last one year preceding the date of enumeration) in any economic activity is termed as 'Marginal worker'.

Non-worker: A person who has not worked at all in any economically productive activity during the reference period (i.e. last one year preceding the date of enumeration) is termed as 'Non worker'.

Cultivator: For purposes of the Census, a person is classified as cultivator if he or she is engaged in cultivation of land owned or from government or from private persons or institutions for payment in money, kind or share. Cultivation also includes effective supervision or direction in cultivation. Cultivation involves ploughing, sowing, harvesting and production of cereals and millet crops such as wheat, paddy, jowar, bajra, ragi, etc., and other crops such as sugarcane, tobacco, ground-nuts, tapioca, etc., and pulses, raw jute and kindred fiber crop, cotton, cinchona and other medicinal plants, fruit growing, vegetable growing or keeping orchards or groves, etc. Cultivation does not include the plantation crops like– tea, coffee, rubber, coconut and betel nuts (areca). The workers engaged in Plantation crops are recorded under "other workers".

Agricultural labourer: A person who works on another person's land for wages in cash or kind or share is regarded as an agricultural labourer. She/he has no risk in the cultivation, but merely works on another person's land for wages. An agricultural labourer has no right of lease or contract on land on which she/he works.

Household industry worker: Household industry is defined as an industry conducted by one or more members of the household at home or within the village in rural areas and only within the precincts of the house where the household lives in urban areas. The larger proportion of workers in household industry should consist of members of the household. The industry should not be run on the scale of a registered factory which would qualify or has to be registered under the Indian Factories Act and should be engaged in manufacturing, processing, servicing and repairs of goods. The activity relate to production, processing, servicing, repairing or making and selling of goods. It does not include professions such as a pleader, Doctor, Musician, Dancer, Waterman, Astrologer, Dhobi, Barber, etc. or merely trade or business, even if such professions, trade or services are run at home by members of the household.

Other worker: A person, who has been engaged in some economic activity during the last year of reference period but not as a cultivator or agricultural labourer or worker in Household Industry. The type of workers that come under this category include all government servants, municipal employees, teachers, factory workers, plantation workers, those engaged in trade, commerce, business, transport, banking, mining, construction, political or social work, priests, entertainment artists, etc. In fact, all those workers other than cultivators or agricultural labourers or household industry workers are 'Other Workers'.

Work participation rate: Percentage of Workers (Main + Marginal) to total population.

Population density: Population density is the number of persons inhabited per square kilometer of the area.

Age: Age is measured in terms of the completed number of years.

Sex Ratio: Number of females per 1,000 males in a population.

(VI) NON-CENSUS CONCEPTS

Civic status of urban units: Civic Status of a town/city is determined on the basis of Civic Administrative Authority of the town e.g., Municipal Corporation / Corporation, Municipal Committee / Municipal council, Municipality etc.

Size class of U.A./town: Size-class of U.A./Town is based on the population size of the U.A./City/Town.

U.A.s/Towns with 100,000 and above population are classified as Class I U.A.s/ Towns. Towns with 50,000 to 99,999 population are classified as Class II towns, 20,000 to 49,999 population are Class III towns, population with 10,000- 19,999 are Class IV towns, population with 5,000 and 9,999 are Class V towns and towns with less than 5,000 population are Class VI towns.

Slum area : The Slum Areas (Improvement and Clearance) Act, 1956, which was enacted by the Central Government defined slums as (a) Areas where buildings are in any respect unfit for human habitation; or (b) are by reasons of dilapidation, overcrowding, faulty arrangement and design of such buildings, narrowness or faulty arrangement of streets, lack of ventilation, light or sanitation facilities, or any combination of these factors, are detrimental to safety, health or morals.

Mega city : The concept of 'Mega city' is a recent phenomenon in the Urban Sociology and is defined in term of metropolitan city in the form of large size, problem of management of civic amenities and capacity to absorb the relatively high growth of population. Indian Census in 1991 treated the population size of 5 million and above as the cutoff point to identify a place as the mega city. Whereas, for the purpose of inclusion in Centrally Sponsored Scheme for Infrastructure Development in Mega cities the Ministry of Urban Affairs and employment, Department of Urban Development adopted the criteria of 4 million and above population as per 1991 Census for Mega Cities. In 2001 Census, cities with 10 millions and above population have been treated as Mega cities and the same criteria of population has been adopted in 2011 census.

Concepts used in VD and TD of DCHB:

1. Educational Amenities:-The type of different educational facilities available in the village is given in numbers. Both Government and private educational facilities / institutions are considered for this-purpose. If there are composite schools like Middle schools with Primary classes, or Secondary schools with middle classes, these are included in the number of Primary and Middle schools respectively. For example, if in a village there are two Primary schools and one Middle school with primary classes, the number of Primary schools in the village are given as three and that of Middle school as one even though there may be only three educational institutions. So also in case of Secondary schools. For better understanding, the distinctiveness of different types of schools is depicted hereunder:

   1.1 Pre-primary (PP): Now-a-days, the children are sent to schools at a very early stage. Lot of pre-primary schools, private schools in particular, have come up in villages and towns. These may or may not be recognized by the competent authorities. Even many Secondary schools have classes starting from preprimary level. Pre-primary classes include Nursery, K.G., Pre-basic, Play school, etc.

   1.2 Primary School (P): Schools providing education from Standard 1 and upward up to and inclusive of Standard V are classified as Primary Schools.

1.3 Middle School (M): Schools providing education from Standard VI and upward up to and inclusive of Standard VIII are classified as Middle Schools. A School with Class 1 to VIII is treated as two units, i.e. one Primary School and one Middle School.

1.4 Secondary School (S): Schools providing education from Standard IX and upwards up to and inclusive of Standard X are classified as Secondary Schools. A composite school with 1 to X standard is treated as three separate units and counted separately under the categories of Primary School, Middle School and Secondary School.

1.5 Senior Secondary School (SS): Schools and colleges that provide education for Standards XI and XII and first and second year of the Pre-University Course fall under this category. There are Senior Secondary Schools with Standard I and upwards up to Standard XII.

1.6. Degree College: (i) **Arts/Science/Commerce** : These are all educational institutions that provide post-PUC level education leading to University degree/diploma in any subject or combination of subjects and also post-graduate levels of education. The college offering courses in Arts, Science or Commerce either separately or in combination are covered under this category.

(ii) **Engineering College (E)**: It is a graduate/post-graduate degree college providing Bachelor of Engineering (BE) or Bachelor of Technology (B. Tech.) or post-graduate engineering degrees like M.Tech.

(iii) **Medical Colleges:** These are graduate/post-graduate degree colleges providing MBBS or equivalent degree in alternative medicine like Ayurveda, Unani, Homeopathy etc. or post-graduate medical degrees like M.D or equivalent in the above branches of medicine.

1.7. Management College/ Institute (MI): It offers courses like Diploma in Management, Post-Graduate Diploma in Management, Masters of Business Administration (MBA) and specializations in different disciplines of Management like Marketing, Human Resources Development (HRD) etc.

1.8. Polytechnic (Pt): An Institution providing certificate/diploma (not equivalent to degree) in any technical subject like engineering, vocational courses like embroidery, fashion designing etc. It may be both Government and Private.

1.9. Vocational School/ITI: It is a vocational training institute imparting trainings in specific fields acquiring necessary skill, which will make the trainees employable or create them opportunities of self-employment. Trainings offered by Industrial Training Institutes (ITI) fall under this category.

1.10. Non-formal Education/Training Centre (NFTC): Non-vocational education centers, established by the Central and State Governments provide educational facilities to the interested persons irrespective of educational qualification, and age. These education centers are open to all.

1.11. Special School for Disabled: There are Government and Government recognized institutions/organizations engaged for providing education to different groups of disabled persons.

2. Medical Facilities: 2.1 Hospital-Allopathic and Hospital-Alternative medicine: A hospital is an Institution, where sick or injured are given medical or surgical care. Bed strength differs from hospital to hospital ranging from 31 to 500 depending upon whether these are sub-district, sub-divisional or district hospitals. If there is hospitals providing facilities under different systems of medicines such as, Allopathy, Ayuveda, Unani and Homeopathy etc., these details are given separately.

(a) Allopathy: The system of medical practice, which treats disease by the use of remedies which produce effects different from those produced by the disease under treatment.

(b)Ayurveda: Ayurveda means 'Science of life'. The philosophy of Ayurveda is based on the theory of Pancha Mahabhootas (Five elements) of which all the objects and living bodies are composed of. The combination of these five elements are represented in the form of Tridosha: Vata, Pitta and Kapha. These three 'doshas' are physiological entities of living beings. Ayurveda developed into eight distinct specialities, i.e., Internal Medicine, Pediatrics, Psychiatry, Eye and ENT, Surgery, Toxicology, Geriatrics and Science of virility. Two types of treatments, Preventive and Curative, are given in Ayurveda.

(c) Unani: Treatment of Unani consists of three components, namely, preventive, promotive and curative. Unani system of medicine has been found to be efficacious in conditions like Rheumatic Artharitis. Jaundice, Filarisis, Eczema, Sinusitis and Bronchial Asthma. For the prevention of the disease and promotion of health, the Unani System emphasizes six essentials: pure air, food and water, physical movement and rest, psychic movement and rest, sleep and wakefulness and retention of useful materials and evacuation of waste materials from the body.

(d) Homoeopathy: Treatment in Homoeopathy, which is holistic in nature, focuses on an individual's response to a specific environment. Homoeopathic medicines are prepared mainly from natural substances such as plant products, minerals and animal sources. Homoeopathic medicines do not have any toxic, poisonous or side effects. Homoeopathic treatment is economical as well and has a very broad public acceptance.

2.2 Community Health Centre (CHC): Community Health Centres are designed to provide referral health care for cases from PHC and those in need of specialist health care approaching the CHC directly. 4 PHCs are included under each CHC thus catering approximately 80,000 populations in tribal/hilly areas and 1, 20,000 populations for plain areas. CHC is a 30- bedded hospital providing specialist care in Medicine, Obstetrics and Gynaecology, Surgery and Paediatrics.

2.3 Primary Health Centre (PHC): A Primary Health Centre is the first contact point between a village community and the Government medical officer**.** A PHC covers a population of 20,000 in hilly, tribal or difficult areas and 30,000 populations in plain areas with 4-6 indoor/observation beds. It acts as a referral unit for 6 sub-centres. It has a medical officer and para medical staff.

2.4 Primary Health Sub- Centre (PHS): A Primary Health Sub-centre is the first contact point between the primary health care system and the community. As per the population norms, one PHS is established for every 5,000 population in plain areas and 3,000 population in hilly/ tribal/ desert areas. Each PHS has a sanctioned strength of one male and one female heath worker.

2.5 Maternity and Child Welfare Centre (MCW): It provides pre-natal and post-natal services for both mother and child. The services include regular check-up of pregnant women, giving folic tablets, counseling, delivery, immunization of children with check-up etc.

2.6 TB Clinic (TBC): The diagnosis and treatment of TB are functions of the general health services and hence it is a part and parcel of Primary Health Care. Specialized units such as the District Tuberculosis Centre (DTC) act as referral centres. TB clinics are established by the Government of India under the National Tuberculosis Control Programme and implemented through a network of DTC. The DTC is the nodal point for TB control activities in the district and it also functions as a specialized

referral centre. The functions of sub-district level Tuberculosis Unit (TU) are implementation, monitoring and supervision of TB control activities in its designated geographical areas.

2.7 Health Centre: Clinic where medicine and medical supplies are dispensed. It has no in-patient facility. A clinic (or an outpatient clinic) is a small private or public health facility that is devoted to the care of outpatients, often in a community, in contrast to larger hospitals, which also treat inpatients.

2.8 Dispensary: Place where patients are treated and medicines provided but with no in-patient facility. Immunizations, MCH Services and sometimes pathological tests are carried out here. It may be of allopathic or any alternative medicine.

2.9 Veterinary Hospital: Mostly run by the State Government or local body for treatment and preventive measures against diseases of domestic animals like cows, buffaloes etc in rural areas.

2.10 Mobile Health Clinic: These are Mobile vans well equipped with a range of health services to villages located far away from the CHCs, PHCs or any public health sources. The vans visit villages on designated days to deliver the health care services. The services generally offered are OPD, ante-natal and post-natal, B.P. examination, X-ray, ECG, Immunization, First Aid etc.

2.11 Family Welfare Centre: Check-up and counseling is provided to the pregnant and married women regarding small family norm and devices for having a small family. Temporary and permanent contraceptive devices are provided here.

2.12 Nursing Home: A nursing home is a long –term care facility licensed by the state that offers 24-hour room and board and health care services including basic and skilled nursing care, rehabilitation and a full range of other therapies., treatments and programs to old and sick people. The difference between a hospital and a nursing home is that a nursing home gives importance to convalescence from a disease while a hospital gives medical treatment for the disease.

2.13 Medicine Shop: A shop which sells drugs and medicines of any system of medicine viz. allopathic, homeopathic, ayurvedic or unani medicines, is considered as a medicine shop. Sometimes some shops and Paan shops also keep ordinary medicines, like Crocin, Burnol etc. These shops are not taken as medicine shops.

3. Drinking water: The following are the main source of drinking water facility (ies) available in the village.

3.1 Tap Water-treated: This source of drinking water refers to a source of drinking water which is provided to the villagers through pipes within their premises or to the villagers through common taps (public taps/community water points) by the Government departments, local bodies, panchayats, public or private estate agencies, etc. after treatment. Such a source is treated as 'Tap water from treated source'.

3.2 Tap Water-un-treated: If the villagers are drawing drinking water through pipes either directly from a well or bore well or after pumping the well or tube well water, or the water is supplied through pipes to the households of the village or through public taps without treatment. Such a source is treated as 'Tap water from un-treated source'.

3.3 Covered Well (CW): A well that is (1) covered on sides from run-off water (i.e., excess water from rain, snowmelt or other sources flows over the land) through a wall lining or casting that is raised

above ground level on a platform that diverts spilled water away from the well and (2) covered so that bird droppings and animals cannot fall down the hole. It is considered as covered well.

3.4 Un-covered Well (UW): A well which is (1) un-covered on sides from runoff water, (2) un-covered from bird droppings and animals; or (3) both.

3.5 Hand Pump (HP): Hand pump means where ground water is taken out manually by operating a hand pump.

3.6 Tube Well / Borehole (TW): Tube well denotes the ground water source from where ground water is taken out through electrical or diesel pump. Spring, River/Canal, Tank/Pond/Lark are self explanatory.

4. Community Toilet Complex : Community Toilet may be constructed and maintained by Gram Panchayats or Private NGOs like Sulabh Sauchalaya or likes.

5. Rural Sanitary Mart or Sanitary Hardware Outlet (RSM): It is an outlet dealing with the materials, hardware and designs required for the construction of not only sanitary latrines but other sanitary facilities such as compost pit, washing platform and other sanitation and hygiene accessories required for individuals, households and the environment in the rural areas.

6. Community bio-gas or recycle of waste for productive use: Many of the solid wastes having economic values but put for disposal can be recycled for reuse. For example, food, cow dung, leaves, vegetable, paper, wood, plastics, old cloth etc. However, some of the wastes are not recyclable. These are carbon paper, thermo coal etc. When recyclable solid wastes is subjected to decomposition, bio-gas could be produced under favourable conditions. These systems of recycling may be there at the village level organized by Gram Panchayats with technical support from Governments or non-government organizations.

7. Communication and transport Facilities: 7.1 Post Office (PO): Self-explanatory.**7.2 Sub-Post Office (SPO):** Sub-post office includes Extra Departmental Post Offices and those providing franchise postal services and also part time services in lieu of some honorarium. The limited postal services include sale of stamps, receipt of letters and money orders and also distribution of letters.

7.3 Post & Telegraph Office (PTO): Telegraph office is set up by the Government to enable people to send or receive telegrams. If the phonogram facility is available (though the Telegraph office may not be equipped with Morse Code Transmitters), the village is considered to be having telegraph facility.

7.4 Telephones (landlines): If the village is having the Public Call Office (PCO) either run by the Post Office or by individuals or by a private shop, then the village is considered to be having telephone facility.

7.5 Public Call Office (PCO)/Mobile PCO: Self explanatory.**7.6 Mobile Phone Coverage:** Mobile phones are now very common particularly in urban areas. Some villages by virtue of being in close proximity to the urban areas also enjoy the benefits of the mobile phone services. Even if a few villagers avail the services of mobile phones, then the village is considered to be having access to mobile phone.

7.7 Internet Cafes/Common Service Centres (CSC): If the village is having the facility of Cyber Cafes or shops owned by private individuals providing the facility of surfing of the internet, then the village is considered to be having access to internet/cyber cafe facility. Government of India

formulated the scheme of CSC with the vision of providing all government services in an integrated manner at the door step of the citizen at an affordable cost even in the remotest corners of the country through a combination of it based as well as non-IT based services.

7.8 National Highway (NH): These are main highways running through the length and breadth of the country. Each NH is numbered like NH-1, NH-2 for easy identification.

7.9 State Highway (SH): These are roads of a state linking district headquarters and important cities within a State and connecting them with NHs or Highways of the neighboring States.

7.10 Major District Roads (MDR): These are important roads within a district, serving areas of production and markets and connecting these with each other or with the main Highways.

7.11 Other District Roads (ODR): These are roads serving rural areas of production and providing them with outlet to market centres, taluka headquarters, block development head quarters or other main roads.

7.12 Village Road: The approach to village refers to the state of road etc., leading to the village. This is to see whether the village is approachable both in fair and foul weather, and whether it is inaccessible only for some time in the year.

7.13. Black-Topped (Pucca) Road (BTR): A road provided with a bituminous surfacing.

7.14 Gravel (Kuchha) Road (GR): A road constructed using well compacted crushed rock or gravel material (coarse sand, small stones), which is fairly resilient and does not become slippery when wet.

7.15 Water Bound Macadam (WBM): This is the road layer made of crushed or broken mixture of sand and rock fragments mechanically interlocked by rolling and voids filled with screening and binding material with the assistance of water.

7.16 Foot Path (FP): A trodden path for the use by pedestrians and in some cases bicycles. The Foot Paths are not suitable for vehicular traffic except bicycles in some cases. Most of the interior/forest villages are connected by Foot Paths.

8. Banks and Credit Societies: - Banking facility means a place where a person can operate a bank account. **8.1 Commercial Bank (CB):** These may be banks wholly owned by the Government of India. or by Indian or Foreign Companies. **8.2 Cooperative Banks (Coop. B):** A co-operative bank is a financial entity which belongs to its members, who are at the same time the owners and the customers of their bank. Cooperative banks are often created by persons belonging to the some local or professional community or sharing a common interest. These banks are registered under the Cooperative Societies Act. The cooperative banks are regulated by RBI and are covered by the Banking Regulations Act, 1949. **8.3 Agricultural Credit Society (ACS):** Major objectives of the ACS are to supply agricultural credit to meet the requirements of funds for agricultural production, the distribution of essential consumer commodities, the provision of storage and marketing facilities and for light agricultural implements and machinery. **8.4 Non-Agricultural Credit Society (NCS):** These societies include consumer cooperative societies and also credit cooperative societies of certain categories of persons like teachers, health workers, etc.

9. Miscellaneous Facilities: 9.1 Self-help Group (SHG): Self-Help Groups are groups of between 10-25 women created by either NGOs or under the SGSY (Swarnjayanti Gram Swarozgar Yojana) for the purposes of meeting local credit needs. They are sometimes called Mahila Mandals in villages.

9. 2. Public Distribution System (PDS) shop: The shops through which some essential commodities are sold by the government at subsidized rates. They may also be known as ration shops and control shops.

9.3. Mandis/Regular Market: These are those clusters of shops with or without fixed premises which are open on at least six days a week and opens at least from morning hours to dusk.

9.4. Weekly *Haat*: These are those clusters of shops with or without fixed premises which are open once a week.

9.5. Agricultural Marketing Society: It is a common platform to analyse the issues among all the individuals and institutions in the field of agricultural marketing.

9.6. Nutrition Centre: Integrated Child Development Services (ICDS): The Integrated Child Development Services (ICDS) Scheme set up by the Government of India with the objective of providing following package of services to the children under 6 years and pregnant and lactating mothers in villages such as; Immunization, Health Check-up, Referral Services, Pre-school Non-formal Education and Nutrition & Health Education.

9.7. Anganwadi Centre: Each centre under the ICDS scheme is run by an Anganwadi Worker. One Anganwadi worker is appointed for specified population of the village. They are basically local women. They are assisted by Anganwadi helper. They provide pre-school non-formal education at the Centre and provide food to the children.

9.8. Accredited Social Health Activist (ASHA): ASHA is a health activist in the community who will create awareness on health and its social determinants and mobilize the community towards local health planning and increased utilization and accountability of the existing health services. She would be a promoter of good health practices. She will also provide a minimum package of curative care as appropriate and feasible for that level and make timely referrals. She will act as a motivator of different types of health related activities. Unlike ANM, she will not be involved in any clinical activities like immunization.

9.9. Sports Club/Recreation Centre: Indoor and out-door games are arranged by the Club and activities like wrestling, Judo Karate etc. are also done there.

9.10. Cinema/Video Hall (CV): If regular cinema houses licensed by Government is available, then the town/village is considered to be having the facility of Cinema Hall. Video hall owners screen films in their own or hired premises.

9.11. Public Library: Books are kept there which can be accessed by the public on loan basis. These may be sponsored by Government or Local Body or Panchayat or any influential person. Free service or nominal charges are made for using the facility.

9.12. Public Reading Room: Here the public may read newspapers and magazines. These may be sponsored by Government or Local Body or Panchayat or any influential person.

9.13. Newspaper Supply: The availability of the Newspaper(s), both in English or vernacular, in the village is considered to having the said facility.

10. **Availability of Electricity/Power.** If power is actually available, whatever may be the form of its use, it is indicated affirmative. If the village is having electricity for domestic purposes and the residents are using the same for domestic use, then it is considered that domestic power supply is available. If the electricity authority has not given domestic supply to the households on their request and people are using unauthorized electricity either by stealthily or misuse the supply meant for agricultural or industrial purposes, then it is not considered as availability of electricity for domestic purposes. However, if the village goes out of power due to temporary technical problems such as, transformer failures, theft of electrical equipment, etc., it is considered that electricity is available. Supply of electricity is considered available even when there is a temporary ban on new domestic connections. Connections to residential houses, bungalows, clubs, hostels and hospitals run on non-commercial basis, charitable, educational and religious institutions are included in the domestic category.

10.1 Power Supply for domestic use: This category includes electricity used only for domestic consumption. **10.2 Power supply for agricultural use:** This category includes all electricity connections given to the farmers for conducting various agricultural activities including irrigation.**10.3 Power supply for commercial use:** This category includes electricity connections given for workshops, industries etc. or for any commercial purposes. **10.4 Power supply for all uses:** This category includes electricity connection is available for domestic use, agricultural use, and for any commercial purposes.

11. Land Use Pattern: The land use area of the villages is given in hectares. The land use pattern in the Village Directory conform to the pattern of classification of land use as recommended by the Ministry of Agriculture, Government of India. The Ministry has recommended the maintenance of records of land use pattern under the 9 categories as indicated in the Village Directory.

12. System of drainage : Generally, by drainage system, we mean the network of mains and branches of underground conduits for the conveyance of sewerage to the point of disposal. Sewers that carry only household and industrial wastage are called separate sewers; those that carry storm water from roofs, streets and other surfaces are known as storm water drains, while those carrying both sewage and storm water are called combined sewers. However, in towns, which are not provided with such underground sewerage system, it is mentioned whether it has open drainage system. There may be possibility of the town having both closed as well as open drainage systems.

13. Type of latrines: The data on various types of latrines both public and private together are collected. The three types of latrines considered here are, Pit Latrine, Flush/Pour Flush Latrine and Service Latrine. **(i) Pit System:** The latrines are attached to the pit that is dug into the ground for the reception of night soil, are reckoned as pit latrine. **(ii) Flush/pour flush:** A flush latrine uses a cistern or holding tank for flushing water and has a water seal, which is a U-shaped pipe, below the seat or squatting pan that prevents the passage of flies and odours. A pour flush latrine uses a water seal, but unlike a flush latrine, a pour flush latrine uses water poured by hand for flushing (no cistern is used). (iii) **Service:** Type of latrine from where night soil is removed manually by scavengers. All other types of latrines are covered under "Others" category.

14. Protected Water Supply- Source and capacity of Storage system: There are various sources of water supply and its storage system in the town.

14.1 Service Reservoir: A service reservoir is a water storage container that holds clean water after it has been treated in a water plant, and before it is piped to the end users. These containers are covered, and are designed to keep the water safe from contamination. Their main purpose is to provide a buffer within the water supply system so that water supplies can be maintained across periods of varying demand.

14.2 River Infiltration Gallery: Infiltration Galleries are capable of supplying large quantities of water, and are used where wells are unable to supply water needs, i.e. where an impermeable rock barrier affects well efficiency, Infiltration galleries are one or more horizontal screens placed adjacent to (on-shore), or directly underneath (bed-mounted), a surface water source.

14.3 Bore Well Pumping System: A bore well is a well of 6" to 12" in diameter drilled into the earth for retrieving water. The depth of a bore well can vary from 50 feet to 3000 feet. Water is pumped out to surface through electricity/generator.

14.4 Pressure Tank: Tank that is used to ensure consistent water pressure and for storage of water. Usually located in basement of house but sometimes (in older settings) located in well pit.

15. Road lighting (Points): Road lighting means the number of street lights that are maintained in the town.

16. Home Orphanage: Orphanage is the name to describe a **residential institution** devoted to the **care** of **orphans** – children whose parents are deceased or otherwise unable to care for them. Parents, and sometimes grandparents, are legally responsible for supporting children, but in the absence of these or other relatives willing to care for the children, they become a **ward of the state**, and orphanages are a way of providing for their care and housing.

17. **Working women's hostel:** These may be recognised or non-recognised by any public authority. The data on number of working women's hostels available in the town are collected with number of seats.

18. **Old Age Home:** There are two types of Old Age Homes in India. One is the "Free" type which cares for the destitute old people who have no one else to care for them. They are given shelter, food, clothing and medical care. The second type is the "Paid" home where care is provided for a fee. Nowadays, such "Retirement" homes have become very popular in India and they are well worth considering.

19. **Stadium:** A stadium is a place, or venue, for (mostly) outdoor **sports**, concerts or other events, consisting of a field or stage partly or completely surrounded by a structure designed to allow spectators to stand or sit and view the event.

20. Auditorium/Community Hall: These are the places where meetings, social functions etc. are organised.

(vii) 2011 Census finding

Population Distribution:

The total population of the district is 3,673,889 in which 2,456,698 live in rural and rest 1,217,191 in urban parts. There are five tahsils in district namely Khair, Gabhana, Atrauli, Koil and Iglas. The most populous tahsil is Koil followed by Atrauli, Gabhana is least populated tahsil. The urban population in the district is about 33.1 per cent. The urban population is maximum at 58.5 per cent in Koil tahsil. There are 1199 villages in the district out of which 1170 are inhabited at the 2011 Census and remaining 29 are un-inhabited. The total rural population of 2,456,698 is spread over 12 CD Blocks. The most populous CD Block is Gangiri with a population of 2,63,219 along with inhabited villages (99). The maximum number of village found in Lodha (130) while minimum in Gonda CD Block (83). About 16 populated villages have a population less than 200 and such villages occupy 1 per cent of total population. Although the population density in the rural district is about 1007 the highest proportion 36 per cent(421 villagese) of villages are with a population density range of 1000-1999 per square kilometer.

Size - Class and Status of Towns :

In the total urban population of 1,217,191 as much as 8,74,408 live in Aligarh (M.Crop). The next big town is Atrauli with a population of 50,412 fallowed by Khair(NPP). In the above mentioned towns Aligarh (M.Crop) is classified as class I town. In the district 2 towns having the civic status of Nagar Palika Parishad (NPP), 9 towns as Nagar Panchayat and 12 towns as census towns.

Population growth:

At the present territorial jurisdiction the population of the district was 2,992,286 at 2001 Census and growing by 22.78 per cent during the decade 2001-2011 it is 3,673,889 at 2011 Census. The decadal growth at 22.78 per cent in the district has been at higher level than in the state at 20.20 per cent.

Population Density:

The district has an area of 3650 square kilometer. The population density in the district is 1007. In the rural areas of the district the density is 718 while in urban it is 5364 persons per square kilometer.

Sex - Ratio:

The sex-ratio in the district at 862 is lower to 912 at the state level. Indeed the sex-ratio at the district has been all along lower in the district as against to the state since 1901. As against to urban areas of the district, the sex-ratio is lower in urban areas up to 1901 to 1971 and in there after reverse trend have been observeds in census 1981 to 2001. Among tahsils, highest sex-ratio is in Atrauli and lowest in Khair. Among CD Blocks the sex-ratio is highest in Atrauli at 889 and lowest in Bijauli at 864. Out of 1170 inhabited villages in the district there are about 3.85 per cent villages (with 1.53 per cent of rural population) which are having a sex-ratio below 800. In urban parts of the district the sex ratio is 893. Amongst town it is highest in Manjoor Garhi (CT) (922) and lowest 845 in Gangiri (CT). The sex-ratio of population in the age-group 0-6 is 877 in the district. As against a sex-ratio of 875 in the age-group 0-6 of rural population of the district, it is highest at 891 in Bijauli CD Block and lowest at 853 in Iglas CD Block. It may be noted that out of 1170 inhabited villages in the district in over 7.26 per cent of villages with about 3.01 per cent of rural population the sex-ratio in the age-group 0-6 is less than 700. As against the 0-6 age group sex ratio of 875 in the rural area of the district is only 884 in urban areas. Among towns this sex-ratio is highest at 933 in Pilkhana (NP) and lowest at 793 in Beswan (NP) in this age group of 0-6 years

Work Participation Rate :

In the total population of the district of 3,673,889 as much as 31.97 per cent are workers and rest of 68.03 per cent are non-worker. Among workers 23.57 per cent are main workers and rest of 8.40 per cent are marginal workers. The extent of total workers is highest at about 35.76 per cent in Iglas tahsil and lowest at about 30.97 per cent in Khair tahsil. In case of marginal workers the proportion is highest in Iglas tahsil as 12.49 per cent in comparison to only about 8.05 per cent in Khair tahsil. The extent of main workers in rural areas and urban parts is almost same. In the district among workers about 23.97 per cent are cultivators and 46.59 per cent other workers. Over 18.74 per cent of female workers are engaged as cultivators.

Literacy:

In the district about 67.52 per cent population is literate. The literacy is about 67.85 per cent in urban areas and about 67.34 per cent in rural areas. The male literacy is as high as 77.97 per cent as against about 55.68 per cent female literacy, and therefore the gap in male/female literacy rate is 22.29 per cent. In rural areas among 12 CD Blocks, the highest literacy is at 72.32 per cent in Chandaus and lowest at about 57.17 per cent in Bijauli. The literacy among male in rural areas is about 80.11 per cent in comparison to about 52.80 per cent among female. The lowest female literacy of about 42.29 per cent is in Bijauli CD Block while the gap in male/female literacy rate is highest in Atrauli and Tappal CD Block which is about 29.65 per cent each CD block. In about 45.73 per cent of villages covering also about 41.29 per cent of rural population the literacy range is 71 to 80. Among urbanites in the district, as much as about 73.73 per cent males are literate as against about 61.27 per cent females. The highest urban literacy is in Ordinance Factory, Muradnagar (87.44 per cent) and lowest in Pilkhana (NP) (41.56 per cent). The maximum males literacy is also found in Ordinance Factory Muradnagar at 93.28 per cent and lowest at about 50.46 per cent in Pilkhana (NP). The highest females literacy is in Ordinance Factory, Muradnagar at 81.0 per cent and lowest at about 28.36 per cent in Pilkhana (NP). The maximum gap in male-female literacy rate at 24.09 per cent is found in Jalali (NPP). The literacy among scheduled castes in the countryside is about 62.23 per cent and about 61.03 per cent in towns. The literacy rate for scheduled tribes is about 66.67 per cent in rural areas.

(viii) Brief analysis of PCA data:

Primary Census Abstract gives data up to C.D. Block/UA/City/Town level for the country and state. It contains information relating to area (in sq km), number of occupied residential houses, number of households, total population, population in age-group 0-6, scheduled caste and scheduled tribe population with male-female break up along with main and marginal workers separately by sex. Both main and marginal workers have been further classified into four broad industrial categories viz., cultivators, agricultural laborers, household industry workers and other workers and presented along with non-workers by sex. The district throws up vivid picture of its population by varying parameters at the 2011 Census. Among few of the peculiar characteristics of the population is being highlighted here on the basis of the following inset tables.

TABLE 1 : DECADAL CHANGE IN POPULATION OF TAHSILS BY RESIDENCE, 2001-2011

Serial number	Tahsil	Population						Percentage decadal variation 2001-2011			Percentage urban population	
		2001			2011						2001	2011
		Total	Rural	Urban	Total	Rural	Urban	Total	Rural	Urban		
1	2	3	4	5	6	7	8	9	10	11	12	13
1	Khair	372970	328330	44640	427226	373088	54138	14.55	13.63	21.28	12.0	12.7
2	Gabhana	278116	264364	13752	308802	302916	5886	11.03	14.58	-57.20	4.9	1.9
3	Atrauli	628087	563512	64575	737767	660633	77134	17.46	17.23	19.45	10.3	10.5
4	Koil	1373814	649439	724375	1810181	751904	1058277	31.76	15.78	46.10	52.7	58.5
5	Iglas	339299	321947	17352	389913	368157	21756	14.92	14.35	25.38	5.1	5.6
District Total		**2,992,286**	**2,127,592**	**864,694**	**3,673,889**	**2,456,698**	**1,217,191**	**22.78**	**15.47**	**40.77**	**28.9**	**33.1**

The growth rates of the district for total, rural and urban areas and percentage of urban population to total population is given in table. The decadal growth rate of the district is 22.78 per cent during 2001-2011. The growth rates for rural and urban areas of the district are 15.47 and 40.77 per cent respectively. Out of the total population of the district 66.87 per cent lives in rural areas while 33.13 percent lives in urban areas of the district. The proportion of urban population has slighly increase during the decade from 28.90 percent in 2001 to 33.10 per cent in 2011 in the district. The highest proportion of urban population is recorded in Koil 58.50 per cent tehsil and lowest is registered in Gabhana (1.90) tehsil.

TABLE 2: NUMBER AND PERCENTAGE OF INHABITED VILLAGES IN SPECIFIED POPULATION SIZE RANGES WITH THE RELATED POPULATION, 2011

Serial number	District / C.D. block	Total number of inhabited villages	Total rural population			Number and percentage of villages	Population less than 200	
			Persons	Males	Females		Males	Females
1	2	3	4	5	6	7	8	9
1	Tappal	87	194,252	103,570	90,682	4 (5 %)	165	125
2	Khair	96	188,403	100,297	88,106	1 (1 %)	101	97
3	Chandaus	92	197,828	105,555	92,273	2 (2 %)	89	68
4	Jawan Sikanderpur	104	213,683	113,223	100,460	2 (2 %)	50	43
5	Lodha	130	262,531	139,675	122,856	2 (2 %)	202	179
6	Dhanipur	97	200,445	106,734	93,711	0 (0 %)	0	0
7	Akrabad	86	170,766	90,957	79,809	0 (0 %)	0	0
8	Atrauli	109	210,515	111,455	99,060	2 (2 %)	115	115
9	Bijauli	84	186,899	100,241	86,658	0 (0 %)	0	0
10	Gangiri	99	263,219	140,114	123,105	3 (3 %)	79	80
11	Gonda	83	186,341	99,875	86,466	0 (0 %)	0	0
12	Iglas	103	181,816	97,227	84,589	0 (0 %)	0	0
	Total	**1,170**	**2,456,698**	**1,308,923**	**1,147,775**	**16 (1 %)**	**801**	**707**

TABLE 2: Cont….

TABLE 2: Cont….

Number and percentage of villages	Population 200-499		Number and percentage of villages	Population 500-999		Number and percentage of villages	Population 1000-1999	
	Males	Females		Males	Females		Males	Females
10	11	12	13	14	15	16	17	18
9 (10 %)	1,967	1,665	12 (14 %)	4,982	4,300	25 (29 %)	21,115	18,719
3 (3 %)	598	519	25 (26 %)	9,963	8,978	36 (38 %)	27,327	24,231
6 (7 %)	1,363	1,171	16 (17 %)	6,895	6,020	33 (36 %)	25,272	21,965
3 (3 %)	447	420	17 (16 %)	6,796	5,960	43 (41 %)	32,509	29,017
9 (7 %)	1,851	1,625	31 (24 %)	12,081	10,596	50 (38 %)	36,909	32,654
5 (5 %)	815	711	25 (26 %)	10,793	9,525	30 (31 %)	22,504	19,953
6 (7 %)	1,194	1,011	19 (22 %)	7,940	7,064	34 (40 %)	27,148	24,063
8 (7 %)	1,717	1,447	19 (17 %)	8,201	7,257	34 (31 %)	26,292	23,316
2 (2 %)	442	366	16 (19 %)	6,362	5,550	32 (38 %)	24,971	21,497
2 (2 %)	425	370	12 (12 %)	5,011	4,311	30 (30 %)	23,571	20,725
5 (6 %)	958	844	17 (20 %)	6,512	5,754	28 (34 %)	20,537	17,660
8 (8 %)	1,659	1,451	31 (30 %)	12,816	11,345	46 (45 %)	35,058	30,501
66 (6 %)	**13,436**	**11,600**	**240 (21 %)**	**98,352**	**86,660**	**421 (36 %)**	**323,213**	**284,301**

TABLE 2: Cont….

Number and percentage of villages	Population 2000-4999		Number and percentage of villages	Population 5000-9999		Number and percentage of villages	Population 10000 and above	
	Males	Females		Males	Females		Males	Females
19	20	21	22	23	24	25	26	27
30 (34 %)	45,304	39,380	6 (7 %)	21,027	18,080	1 (1 %)	9,010	8,413
25 (26 %)	41,242	36,111	6 (6 %)	21,066	18,170	0 (0 %)	0	0
29 (32 %)	44,555	38,974	4 (4 %)	14,467	12,710	2 (2 %)	12,914	11,365
33 (32 %)	51,572	45,516	6 (6 %)	21,849	19,504	0 (0 %)	0	0
32 (25 %)	49,604	43,556	3 (2 %)	12,689	11,259	3 (2 %)	26,339	22,987
30 (31 %)	45,915	40,126	7 (7 %)	26,707	23,396	0 (0 %)	0	0
21 (24 %)	36,373	31,568	6 (7 %)	18,302	16,103	0 (0 %)	0	0
45 (41 %)	72,311	64,447	1 (1 %)	2,819	2,478	0 (0 %)	0	0
28 (33 %)	44,624	38,733	5 (6 %)	16,807	14,412	1 (1 %)	7,035	6,100
41 (41 %)	69,419	60,789	10 (10 %)	34,319	30,369	1 (1 %)	7,290	6,461
25 (30 %)	42,480	36,612	8 (10 %)	29,388	25,596	0 (0 %)	0	0
11 (11 %)	19,484	16,845	6 (6 %)	21,178	18,380	1 (1 %)	7,032	6,067
350 (30 %)	**562,883**	**492,657**	**68 (6 %)**	**240,618**	**210,457**	**9 (1 %)**	**69,620**	**61,393**

Table-2 gives C.D. block-wise population, number and percentage of villages falling in each range of population size of villages and number of males and females in each population range at C.D. block level in the district. Out of the 1170 inhabited villages, 16 (1 percent) are small sized villages with population below 200 persons. In the size of 200 to 499 persons there are 66 villages having 6.0 percent villages of the district while in the size class of 500-999 population claims 240 villages with 21.0 per cent of the total villages in the district. 421 villages (36.0 per cent) are in the size class of 1,000-1,999 and 350 villages (30.0 percent) are in the size class of 2,000-4,999. 68 villages (6.0) have population in range 5000-9999 while 9 villages (1.0 percent) fall in the range of 10000 and above.

Table 3: NEW TOWNS, DENOTIFIED, DECLASSIFIED AND MERGED TOWNS IN 2011 CENSUS

Name of town	
(a) New	
(i) Statutory town	Nil
(ii) Census town	11
	Gabhana (CT)
	Gangiri (CT)
	Sarsaul (CT)
	Ashrafpur Jalal (CT)
	Deosaini (CT)
	Kwarasi (CT)
	Rampur (CT)
	Manjoor Garhi (CT)
	Ramgarh Panjoopur (CT)
	Dhaurra Mafi (CT)
	Dhanipur (CT)
(b) De-notified	
(i) Statutory towns of 2001 census de-notified and also did not satisfy the criteria to be treated as census towns.	Nil
(ii) Statutory towns of 2001 census de-notified but identified as census towns based on demographic and economic criteria.	Nil
(iii) Census towns of 2001 census are notified as statutory town in 2011 census.	Nil
(c) Declassified	Nil
(d) Wholly merged with other town(s)	NIl

Declassified means the census towns of 2001 census which failed to satisfy the demographic and economic criteria. During the decade 2001-2011, no new statutory town has been added or declassified /merged with other town in the district during this decade.

Table 4 : SEXRATIO OF STATE AND DISTRICT 2001-2011

YEAR	UTTAR PRADESH			Aligarh		
	Total	Rural	Urban	Total	Rural	Urban
1901	938	941	916	891	895	875
1911	916	922	866	852	860	827
1921	908	918	834	845	853	804
1931	903	916	813	842	860	773
1941	907	922	824	843	852	798
1951	908	922	827	860	867	828
1961	907	921	817	862	868	831
1971	876	884	826	837	838	834
1981	882	889	850	850	838	865
1991	876	879	864	845	837	868
2001	898	904	876	862	856	876
2011	912	918	894	882	877	893

NOTE-1-Sex -Ratio has been defined here as the numberof females per 1000 males

As per 2011 Census sex-ratio of 882 females per 1,000 males has been recorded in the district against the state average of 912, while as per 2001 Census sex-ratio of 862 females per 1,000 males has been recorded in the district against the state average of 898. The sex-ratio of the district was significantly low as compared to the state average figures from 1901 to 2011. The lowest sex ratio of 837 females per 1000 males was recorded in the district during 1971 against the state average of 876 females per 1,000 males.

TABLE 5 : SEX RATIO BY TAHSILS, 2011

Serial number	Name of Tahsil	Sex ratio		
		Total	Rural	Urban
1	2	3	4	5
1	Khair	875	875	879
2	Gabhana	882	882	901
3	Atrauli	881	878	907
4	Koil	887	880	893
5	Iglas	869	868	887
	District: Aligarh	**882**	**877**	**893**

Table-5 gives sex-ratios for total, rural and urban areas at tehsil/sub-tehsil level as per 2011 census. There are 882 females for every thousand males in Aligarh district. It becomes clear from the table that sex-ratio in rural areas is lower than that of urban areas. The sex-ratio of rural and urban population is 877 and 893 respectively. The rural sex-ratio in the tahsils varies between 868 in Iglas tehsil and 882 females per 1,000 males in Gabhana tehsil. The sex-ratio in Gabhana, Atrauli, and Koil tahsil is higher than district rural average (877). In urban areas the highest sex-ratio is recorded in Atrauli (907) and the lowest is in Khair (879).

TABLE 6: SEX RATIO BY C.D BLOCKS, 2011

Serial number	Name of C D block	Sex ratio
1	2	3
1	Tappal	876
2	Khair	878
3	Chandaus	874
4	Jawan Sikanderpur	887
5	Lodha	880
6	Dhanipur	878
7	Akrabad	877
8	Atrauli	889
9	Bijauli	864
10	Gangiri	879
11	Gonda	866
12	Iglas	870
	Total	**877**

Table-6 presents C.D. block-wise sex-ratio for rural population in the district. The sex-ratio in rural areas of the district comes 877 females per 1,000 males, as a whole. Among the C.D. blocks the highest sex-ratio of 889 females is found in Atrauli C.D. block and is followed by Jawan Sikanderpur (887) while the lowest of 864 is recorded in Bijauli C.D. block. The sex-ratio of seven C.D. blocks is higher than or equal to the district rural average of 877 females and in remaining blocks, this value is below the district average.

TABLE 7 : SEX RATIO OF RURAL POPULATION BY RANGES, 2011

Range of sex ratio for villages	Number of inhabited villages	Percentage of villages in each range	Population 2011	Percentage distribution of population
1	2	3	4	5
Less than 700	6	0.51	5513	0.22
700 - 749	7	0.60	2775	0.11
750 - 799	32	2.74	29371	1.20
800 - 849	245	20.94	460976	18.76
850 - 899	552	47.18	1361419	55.42
900 - 949	248	21.20	506633	20.62
950 - 999	61	5.21	74057	3.01
1000 - 1099	17	1.45	12831	0.52
1100+	2	0.17	3123	0.13
District: Aligarh (143)	**1170**	**100**	**2456698**	**100**
Sex ratio District (Rural): 877				

Table 7 presents the distribution of villages by rural sex-ratio ranges based on 2011 Census. The maximum number of villages i.e. 552 accounting for 47.18 per cent of the total villages having largest population of 55.42 per cent in the district fall in the sex-ratio range of 850-899 females per 1,000 males. It is followed by the sex-ratio range of 900-949 which claims 248 villages (21.20 per cent) and 20.62 per cent population of the district. The highest range of 1,100 & above claims 2 villages (0.17 per cent). This range shares 3123 persons of rural population of the district while in the sex-ratio range of 800-849, there are 245 villages (20.94 per cent). In remaining sex-ratio ranges of 1000-1099, 950-999, 750-799, 700-749 and less than 700, the number of villages are 17 (1.45 per cent), 61 (5.21 per cent), 32 (2.74 per cent), 7 (0.6 per cent) and 6 (0.51 per cent) respectively. In these ranges, the percentage of population is comparatively low. The maximum number of villages i.e 552 having maximum population (55.42 per cent) fall in the higher sex-ratio ranges of 850-899 females and above showing that in majority of villages the sex-ratio is significantly higher.

TABLE 8 : SEX RATIO OF URBAN AGGLOMERATIONS / TOWNS, 2011

Serial number	Name of U.A. / Town	Urban status of town	Sex ratio
1	**2**	**3**	**4**
1	Jatari (NP)	(NP)	878
2	Khair (NPP)	(NPP)	880
3	Gabhana (CT)	(CT)	901
4	Atrauli (NPP)	(NPP)	912
5	Chharra Rafatpur (NP)	(NP)	913
6	Gangiri (CT)	(CT)	845
7	Harduaganj (NP)	(NP)	885
8	Aligarh (M Corp.)	(M Corp.)	894
9	Jalali (NP)	(NP)	893
10	Kauriaganj (NP)	(NP)	874
11	Pilkhana (NP)	(NP)	887
12	Vijaigarh (NP)	(NP)	896
13	Qasimpur Power House Colony (CT)	(CT)	900
14	Sarsaul (CT)	(CT)	905
15	Ashrafpur Jalal (CT)	(CT)	870
16	Deosaini (CT)	(CT)	801

TABLE 8 : Cont….

TABLE 8 : Cont….

Serial number	Name of U.A. / Town	Urban status of town	Sex ratio
1	2	3	4
17	Kwarasi (CT)	(CT)	906
18	Rampur (CT)	(CT)	877
19	Manjoor Garhi (CT)	(CT)	922
20	Ramgarh Panjoopur (CT)	(CT)	895
21	Dhaurra Mafi (CT)	(CT)	915
22	Dhanipur (CT)	(CT)	865
23	Iglas (NP)	(NP)	895
24	Beswan (NP)	(NP)	868
	Sex ratio (Urban) district:		893

Table 8 gives the sex-ratio of towns. The sex-ratio in urban areas of the district comes to 893 females per 1,000 males as a whole. Among the 24 towns of the district the sex-ratio varies between 801 and 922. Manjoor Garhi (C.T) has the highest sex-ratio (922), while Deosaini (CT) has the lowest sex-ratio of 801 females.

TABLE 9 : SEX RATIO OF POPULATION IN THE AGE GROUP 0-6 FOR TAHSILS, 2011

Serial number	Name of Tahsil	Total / Rural / Urban	Total population in 0-6 age group			Sex ratio for 0-6 age group
			Persons	Males	Females	
1	2	3	4	5	6	7
1	Khair	Total	67159	36121	31038	859
		Rural	59037	31755	27282	859
		Urban	8122	4366	3756	860
2	Gabhana	Total	50767	26999	23768	880
		Rural	49924	26562	23362	880
		Urban	843	437	406	929
3	Atrauli	Total	121542	64417	57125	887
		Rural	110468	58570	51898	886
		Urban	11074	5847	5227	894
4	Koil	Total	271890	144395	127495	883
		Rural	123770	65826	57944	880
		Urban	148120	78569	69551	885
5	Iglas	Total	63151	34087	29064	853
		Rural	59899	32313	27586	854
		Urban	3252	1774	1478	833
	District: Aligarh	**Total**	**574509**	**306019**	**268490**	**877**
		Rural	**403098**	**215026**	**188072**	**875**
		Urban	**171411**	**90993**	**80418**	**884**

Table 9 presents population of age-group 0-6 years and sex-ratio for total, rural and urban areas in respect of each tahsils of the district. Total population in age-group 0-6 is 5,74,509 persons comprising 3,06,019 males and 2,68,490 females. The total sex-ratio in this age-group works out 877 females for every thousand males in the district. The sex-ratio in rural and urban areas comes 875 and 884 females in this age-group respectively. In the tahsils sex ratio of females in rural areas is lower than that of urban areas except Iglas. The rural sex-ratio in tehsil/sub-district varies between 880 in Iglas tehsil and 886 in Atrauli tehsil. The sex-ratio of 887, Atrauli and 883 Koil, Gabhana are higher than district average (877). In urban areas, the higher sex-ratio is recorded in Gabhana urban (929) and the lowest is found in Iglas urban (833).

TABLE 10: SEX RATIO OF POPULATION IN THE AGE GROUP 0-6 FOR C.D. BLOCKS, 2011

Serial number	Name of C.D. block	Total population in 0-6 age group			Sex ratio for 0-6 age group
		Persons	Males	Females	
1	2	3	4	5	6
1	Tappal	31153	16740	14413	861
2	Khair	30020	16073	13947	868
3	Chandaus	32159	17291	14868	860
4	Jawan Sikanderpur	34415	18289	16126	882
5	Lodha	44254	23474	20780	885
6	Dhanipur	32348	17166	15182	884
7	Akrabad	28382	15110	13272	878
8	Atrauli	34070	18078	15992	885
9	Bijauli	32168	17008	15160	891
10	Gangiri	44230	23484	20746	883
11	Gonda	29607	15967	13640	854
12	Iglas	30292	16346	13946	853
	Total	**403098**	**215026**	**188072**	**875**

Table 10 gives C.D. block-wise sex-ratio of rural child population in the age-group 0-6 years in the district. The sex-ratio is 875 for the district (rural). The sex-ratio of C.D. blocks varies between 853 to 891. It is highest in Bijauli C.D. block i.e. 891 followed by 885 in Lodha and Atrauli C.D. block and lowest 853 females is found in Iglas C.D. block. The sex-ratio of seven C.D. blocks is higher than the district rural (875) while in remaining blocks, it is below the average of the district.

TABLE 11: SEX RATIO OF RURAL POPULATION IN THE AGE GROUP 0-6 BY RANGES, 2011

Range of sex ratio for villages	Number of inhabited villages	Percentage distribution of villages	Population 2011	Percentage distribution of population
1	2	3	4	5
Less than 700	85	7.26	12117	3.01
700 - 749	78	6.67	19612	4.87
750 - 799	128	10.94	42715	10.60
800 - 849	203	17.35	83144	20.63
850 - 899	200	17.09	87016	21.59
900 - 949	178	15.21	76131	18.89
950 - 999	107	9.15	40359	10.01
1000 - 1099	123	10.51	31441	7.80
1100+	68	5.81	10563	2.62
District: Aligarh (143)	**1170**	**100**	**403098**	**100**
Sex ratio District (Rural) : 875				

Table 11 shows the distribution of villages in 9 sex-ratio ranges of the age-group 0-6 years as well as percentage of villages, total population and percentage of population of this age-group falling in each range of sex-ratio in the district.

The maximum number of villages i.e. 203 (17.35 percent) having population (20.63 percent) in the district (rural) fall in the sex-ratio range of 800-849 females per 1,000 males in age of 0-6 years. It is followed by the sex-ratio range of 850-899 which claims 200 villages (17.09 per cent) and 21.59 percent population of the district. Next to it, 178 villages (15.21 per cent) are in the range of 900-949 with 18.89 percent population. 128 villages (10.94 percent) having 10.60 percent population fall in sex-ratio range of 750-799. In remaining sex-ratio ranges of less than 700, 700-749, 950-999, 1000-

1099 and 1100+ claim less number of villages and these are distributed as 85 (7.26 percent), 78 (6.67 per cent), 107 (9.5 per cent), 123 (10.51 per cent and 68 (5.81 per cent) respectively. In these ranges, the percentage of population is also low. It becomes clear from the table that more than fifty per cent of villages i.e. 688 having population (71.12 percent) fall in the higher sex-ratio ranges of 800-999.

TABLE 12: SEX RATIO OF POPULATION IN THE AGE GROUP 0-6 OF TOWNS, 2011

Sr.No.	Name of town	Urban status of town	Total population in 0-6 age group			Sex ratio for 0-6 age group
			Persons	Males	Females	
1	2	3	4	5	6	7
1	Jatari (NP)	(NP)	2800	1533	1267	826
2	Khair (NPP)	(NPP)	5322	2833	2489	879
3	Gabhana (CT)	(CT)	843	437	406	929
4	Atrauli (NPP)	(NPP)	7254	3831	3423	894
5	Chharra Rafatpur (NP)	(NP)	3044	1608	1436	893
6	Gangiri (CT)	(CT)	776	408	368	902
7	Harduaganj (NP)	(NP)	1837	955	882	924
8	Aligarh (M Corp.)	(M Corp.)	119543	63412	56131	885
9	Jalali (NP)	(NP)	3317	1737	1580	910
10	Kauriaganj (NP)	(NP)	2167	1171	996	851
11	Pilkhana (NP)	(NP)	2034	1052	982	933
12	Vijaigarh (NP)	(NP)	1035	557	478	858
13	Qasimpur Power House Colony (CT)	(CT)	976	528	448	848
14	Sarsaul (CT)	(CT)	1537	811	726	895
15	Ashrafpur Jalal (CT)	(CT)	1785	980	805	821
16	Deosaini (CT)	(CT)	914	497	417	839
17	Kwarasi (CT)	(CT)	2145	1157	988	854
18	Rampur (CT)	(CT)	837	446	391	877
19	Manjoor Garhi (CT)	(CT)	1772	918	854	930
20	Ramgarh Panjoopur (CT)	(CT)	3395	1770	1625	918
21	Dhaurra Mafi (CT)	(CT)	1903	988	915	926
22	Dhanipur (CT)	(CT)	2923	1590	1333	838
23	Iglas (NP)	(NP)	2262	1222	1040	851
24	Beswan (NP)	(NP)	990	552	438	793
	District (Urban): -Aligarh		**171411**	**90993**	**80418**	**884**

Table 12 shows sex- ratio of population in the age –group 0-6 of urban agglomeration /towns in 2011 in urban areas of the district total population in the group is 1,71,411 in which 90,993 males and 80,418 females and sex –ratio of urban areas is 884.Among 24 towns sex ratio in age group 0-6 is highest 933 in Pilkhana (N.P) and lowest is 793 in Beswan (N.P).

TABLE 13: NUMBER AND PERCENTAGE OF SCHEDULED CASTES AND SCHEDULED TRIBES POPULATION IN TAHSILS, 2011

Serial number	Name of Tahsil	Total / Rural / Urban	Total population	Total Scheduled Castes population	Total Scheduled Tribes population	Percentage of Scheduled Castes population to total population	Percentage of Scheduled Tribes population to total population
1	2	3	4	5	6	7	8
1	Khair	Total	427226	103279	12	24.17	0
		Rural	373088	93214	6	24.98	0
		Urban	54138	10065	6	18.59	0.01
2	Gabhana	Total	308802	70284	8	22.76	0
		Rural	302916	68409	2	22.58	0
		Urban	5886	1875	6	31.86	0.1
3	Atrauli	Total	737767	132869	220	18.01	0.03
		Rural	660633	125802	218	19.04	0.03
		Urban	77134	7067	2	9.16	0
4	Koil	Total	1810181	355105	377	19.62	0.02
		Rural	751904	186978	36	24.87	0
		Urban	1058277	168127	341	15.89	0.03
5	Iglas	Total	389913	93717	12	24.04	0
		Rural	368157	90424	12	24.56	0
		Urban	21756	3293	0	15.14	0
	Aligarh	**Total**	**3673889**	**755254**	**629**	**20.56**	**0.02**
		Rural	**2456698**	**564827**	**274**	**22.99**	**0.01**
		Urban	**1217191**	**190427**	**355**	**15.64**	**0.03**

Table 13 depicts the distribution of Scheduled Castes and Scheduled Tribes population as well as their percentage to total population at tehsil level in rural and urban areas of the district. Of the 36,73,889. total population of the district, 20.56 per cent of the total population belong to the Scheduled Castes and 0.02 per cent to Scheduled Tribes. The percentage of Scheduled Castes population constitutes 22.99 per cent in rural population and 15.64 per cent in urban population of the district. The highest percentage of total Scheduled Castes population is recorded in Khair tehsil (24.17) while the lowest is found in Atrauli tehsil (18.01). The Scheduled Tribes population is 274 and 355 in rural and urban areas respectively. Scheduled Tribes population in the district is mainly concentrated in the tehsil of Atrauli (220 persons) and Koil (377 person) only.

TABLE 14: NUMBER AND PERCENTAGE OF SCHEDULED CASTES AND SCHEDULED TRIBES POPULATION IN C.D. BLOCKS, 2011

Serial number	Name of C.D. block	Total population	Total Scheduled Castes population	Total Scheduled Tribes population	Percentage of Scheduled Castes population to total population	Percentage of Scheduled Tribes population to total population
1	2	3	4	5	6	7
1	Tappal	194252	48596	1	25.02	0
2	Khair	188403	43686	5	23.19	0
3	Chandaus	197828	47076	2	23.8	0
4	Jawan Sikanderpur	213683	52913	1	24.76	0
5	Lodha	262531	68519	26	26.1	0.01
6	Dhanipur	200445	55026	3	27.45	0
7	Akrabad	170766	32785	6	19.2	0
8	Atrauli	210515	39097	216	18.57	0.1
9	Bijauli	186899	35434	2	18.96	0
10	Gangiri	263219	51271	0	19.48	0
11	Gonda	186341	41724	12	22.39	0.01
12	Iglas	181816	48700	0	26.79	0
	Total	**2456698**	**564827**	**274**	**22.99**	**0.01**

Table 14 shows distribution of Scheduled Castes and Scheduled Tribes population in each C.D. block of the district. 22.99 percent of rural population of the district belongs to Scheduled Castes and 0.01 percent to Scheduled Tribes. At C.D. block level, Scheduled Castes population varies between 18.57 per cent in Atrauli and 27.45 per cent in Dhanipur C.D. block.. Seven C.D. block containing higher percentage of Scheduled Castes in compression to district percentage 22.99. The highest number of 216 persons of Scheduled Tribes is counted in Atrauli C.D. block and is followed by Lodha (26) C.D. block.

TABLE 15 : PROPORTION OF SCHEDULED CASTES POPULATION TO TOTAL POPULATION IN VILLAGES, 2011

Percentage range of Scheduled Castes population to total population	Number of villages	Percentage	Scheduled Castes Population	Percentage
1	**2**	**3**	**4**	**5**
NIL	62	5.30	0	0.00
Less than 5	97	8.29	4847	0.86
5 - 10	117	10.00	17525	3.10
11 - 20	294	25.13	118387	20.96
21 - 30	254	21.71	162422	28.76
31 - 40	175	14.96	126054	22.32
41 - 50	82	7.01	57079	10.11
51 - 75	71	6.07	54153	9.59
76 and above	18	1.54	24360	4.31
District: Aligarh(143)	**1170**	**100.00**	**564827**	**100.00**

Table 15 reflects the number of villages according to the proportion of Scheduled Castes population to their total population in different ranges of percentage at district level. 62 villages accounting for 5.30 per cent of total 1170 inhabited villages in the district do not have any Scheduled castes population. The proportion of Scheduled Castes population is less than 5 per cent in 97 villages (8.29 percent). In 117 villages, it varies between 5-10 per cent while the next range of 11-20 per cent accounts for 294 villages constituting 25.13 per cent of the total villages. The range of 21-30 and 31-40 per cent contains 254 and 175 villages respectively. Both these ranges together account for 36.67 per cent villages of the district. 82 villages fall in the range of 41-50 and 71 villages in the range of 51-75 while 18 villages from 76 and above percentage range of Scheduled castes population to total population.These villages contain 20.96 per cent Scheduled Castes population of the district. The maximum village of the 25.13 per cent of the Scheduled Castes population is covered by range of 11-20 per cent.

TABLE 16: PROPORTION OF SCHEDULED TRIBES POPULATION TO TOTAL POPULATION IN VILLAGES, 2011

Percentage range of Scheduled Tribes population to total population	Number of villages	Percentage	Scheduled Tribes Population	Percentage
1	2	3	4	5
NIL	1156	98.80	0	0.00
Less than 5	13	1.11	75	27.37
5 - 10	1	0.09	199	72.63
11 - 20	0	0.00	0	0.00
21 - 30	0	0.00	0	0.00
31 - 40	0	0.00	0	0.00
41 - 50	0	0.00	0	0.00
51 - 75	0	0.00	0	0.00
76 and above	0	0.00	0	0.00
District: Aligarh(143)	**1170**	**100.00**	**274**	**100.00**

Table 16 indicates the distribution of villages by percentage ranges of Scheduled Tribes population to total population in the villages. 274 persons of rural population of the district belongs to Scheduled Tribes population. There are 1156 (98.80 per cent) villages where none of Scheduled Tribes have been recorded in the district. In 13 villages (1.11 percent) and 1village (0.09) have population of scheduled tribes but percentage range of scheduled tribe population is less than 5 and 5-10 respectivily.

TABLE 17: NUMBER AND PERCENTAGE OF SCHEDULED CASTES AND SCHEDULED TRIBES POPULATION IN URBAN AGGLOMERATIONS / TOWNS, 2011

Serial number	Name of UA / Town	Total population	Total Scheduled Castes population	Total Scheduled Tribes population	Percentage of Scheduled Castes population to total population	Percentage of Scheduled Tribes population to total population
1	2	3	4	5	6	7
1	Jatari (NP)	18387	3580	0	19.47	0
2	Khair (NPP)	35751	6485	6	18.14	0.02
3	Gabhana (CT)	5886	1875	6	31.86	0.1
4	Atrauli (NPP)	50412	4568	2	9.06	0
5	Chharra Rafatpur (NP)	21146	1677	0	7.93	0
6	Gangiri (CT)	5576	822	0	14.74	0
7	Harduaganj (NP)	13690	2105	0	15.38	0
8	Aligarh (M Corp.)	874408	138184	332	15.8	0.04
9	Jalali (NP)	20238	5227	0	25.83	0
10	Kauriaganj (NP)	12244	981	0	8.01	0
11	Pilkhana (NP)	11518	1617	0	14.04	0
12	Vijaigarh (NP)	7124	1792	0	25.15	0
13	Qasimpur Power House Colony (CT)	7791	1329	1	17.06	0.01
14	Sarsaul (CT)	9267	1423	0	15.36	0
15	Ashrafpur Jalal (CT)	11785	2603	0	22.09	0
16	Deosaini (CT)	6920	1769	8	25.56	0.12
17	Kwarasi (CT)	15763	4556	0	28.9	0
18	Rampur (CT)	5499	1851	0	33.66	0
19	Manjoor Garhi (CT)	9381	1385	0	14.76	0
20	Ramgarh Panjoopur (CT)	18897	307	0	1.62	0
21	Dhaurra Mafi (CT)	13241	274	0	2.07	0
22	Dhanipur (CT)	20511	2724	0	13.28	0
23	Iglas (NP)	15478	2555	0	16.51	0
24	Beswan (NP)	6278	738	0	11.76	0
	District (Urban) : Aligarh	**1217191**	**190427**	**355**	**15.64**	**0.03**

Table 17 shows number and percentage of scheduled caste and scheduled tribes population recorded during 2011 census in district Aligarh. The table depicts that scheduled caste population in the district forms 15.64 percent while it is negligible in case of scheduled tribes. It is only Aligarh (M.Corp) where count a merely 332 persons have been counted as scheduled tribes. Scheduled castes population varies from 1.62 per cent in Ramgarh Panjoopur to 33.66 per cent in Rampur (C.T) out of 24 towns in 10 their percentage exceeds districts average of 15.64 while as in 14 it falls short.

TABLE 18: SEX RATIO AMONG SCHEDULED CASTES AND SCHEDULED TRIBES IN C. D. BLOCKS, 2011

Serial number	Name of C D block	Scheduled Castes sex ratio	Scheduled Tribes sex ratio
1	2	3	4
1	Tappal	877	0
2	Khair	878	667
3	Chandaus	877	0
4	Jawan Sikanderpur	872	0
5	Lodha	864	130
6	Dhanipur	867	2000
7	Akrabad	866	1000
8	Atrauli	870	982
9	Bijauli	878	1000
10	Gangiri	880	0
11	Gonda	874	1400
12	Iglas	884	0
	Total	**873**	**850**

Table 18 indicates sex ratio among Scheduled Castes and Scheduled Tribes in each C.D. block of the district. The Scheduled Castes sex-ratio is 873 for district (rural). Among the C.D.blocks, the highest sex ratio of 884 is found in Iglas C.D. block and lowest 864 females is recorded in Lodha C.D. block.Scheduled Tribes sex ratio for the district Aligarh is 850. It is highest 2000 in Dhanipur C.D.Block followed by 1400 in Gonda.

TABLE 19: SEX RATIO AMONG SCHEDULED CASTES AND SCHEDULED TRIBES IN URBAN AGGLOMERATIONS / TOWNS, 2011

Serial number	Name of U.A. / Town	Scheduled Castes sex ratio	Scheduled Tribes sex ratio
1	2	3	4
1	Jatari (NP)	897	0
2	Khair (NPP)	867	2000
3	Gabhana (CT)	931	2000
4	Atrauli (NPP)	913	0
5	Chharra Rafatpur (NP)	912	0
6	Gangiri (CT)	877	0
7	Harduaganj (NP)	926	0
8	Aligarh (M Corp.)	887	824
9	Jalali (NP)	884	0
10	Kauriaganj (NP)	927	0
11	Pilkhana (NP)	859	0
12	Vijaigarh (NP)	880	0
13	Qasimpur Power House Colony (CT)	859	0
14	Sarsaul (CT)	920	0
15	Ashrafpur Jalal (CT)	834	0
16	Deosaini (CT)	755	1000
17	Kwarasi (CT)	892	0
18	Rampur (CT)	908	0
19	Manjoor Garhi (CT)	889	0
20	Ramgarh Panjoopur (CT)	907	0
21	Dhaurra Mafi (CT)	930	0
22	Dhanipur (CT)	880	0
23	Iglas (NP)	877	0
24	Beswan (NP)	804	0
	District (Urban):Aligarh	**886**	**839**

Table 19 shows sex-ratio of scheduled castes and Scheduled Tribes population in urban Aligarh district mere is excess of males over females at district level for both scheduled caste and scheduled tribe. The sex-ratio in 13 towns among scheduled caste is above the parity line while in remaining 11 towns is below the line of equality in case of scheduled castes people. The lowest value of sex ratio of 755 females is recorded in Deosaini (C.T). Scheduled Tribes are only in Khair (NPP),Gobhana(C.T), Aligarh M.Corp and Deisaini C.T) and their sex ratio is worked out as 2000, 2000, 824 and 1000 respectively.

TABLE 20 : NUMBER AND PERCENTAGE OF LITERATES AND ILLITERATES BY TAHSILS, 2011

Serial number	Name of Tahsil	Total / Rural / Urban	Number of literates and illiterates						Percentage of literates			Gap in male-female literacy rate
			Number of literates			Number of illiterates						
			Persons	Males	Females	Persons	Males	Females	Persons	Males	Females	
1	2	3	4	5	6	7	8	9	10	11	12	13
1	Khair	Total	253018	159717	93301	174208	68104	106104	70.27	83.32	55.42	27.9
		Rural	220889	140517	80372	152199	58492	93707	70.34	84.01	54.75	29.26
		Urban	32129	19200	12929	22009	9612	12397	69.82	78.54	59.94	18.6
2	Gabhana	Total	184159	115051	69108	124643	48996	75647	71.37	83.95	57.12	26.83
		Rural	180542	112873	67669	122374	48078	74296	71.36	83.99	57.06	26.93
		Urban	3617	2178	1439	2269	918	1351	71.72	81.91	60.36	21.55
3	Atrauli	Total	372310	239355	132955	365457	152898	212559	60.42	73.01	46.1	26.91
		Rural	334060	216810	117250	326573	135000	191573	60.72	73.94	45.64	28.3
		Urban	38250	22545	15705	38884	17898	20986	57.9	65.17	49.91	15.26
4	Koil	Total	1049785	621787	427998	760396	337457	422939	68.24	76.31	59.16	17.15
		Rural	428498	266930	161568	323406	133121	190285	68.22	79.87	54.97	24.9
		Urban	621287	354857	266430	436990	204336	232654	68.26	73.83	62.03	11.8
5	Iglas	Total	233295	147470	85825	156618	61161	95457	71.4	84.49	56.38	28.11
		Rural	219006	139186	79820	149151	57916	91235	71.05	84.46	55.64	28.82
		Urban	14289	8284	6005	7467	3245	4222	77.22	84.92	68.64	16.28
	District: Aligarh	**Total**	**2092567**	**1283380**	**809187**	**1581322**	**668616**	**912706**	**67.52**	**77.97**	**55.68**	**22.29**
		Rural	**1382995**	**876316**	**506679**	**1073703**	**432607**	**641096**	**67.34**	**80.11**	**52.8**	**27.31**
		Urban	**709572**	**407064**	**302508**	**507619**	**236009**	**271610**	**67.85**	**73.73**	**61.27**	**12.46**

District and tehsil-wise literacy rates besides the number of literates and illiterates for total, rural and urban areas are given in Table-20. The literacy rates are worked out by excluding population of 0-6 years. As per 2011 Census, the proportion of literates to total population excluding 0-6 years comes to 67.52 per cent in the district. This proportion in rural area is 67.34 per cent against 67.85 per cent in urban areas. In the district the literacy rates of males (77.97 per cent) is much higher than that of females (55.68 per cent). Among the tehsils, Iglas tehsil tops with 71.40 per cent literates followed by Gabhana tehsil (71.37) per cent). Atrauli tehsil with 60.42 per cent literates stands at the bottam in the district. Out of 5 tehsils, the literacy rates of 4 tehsils are higher than that of district average. It is observed that in rural and urban areas of district the literacy rates are approximate equal.

The gap between male and female literacy is very high which comes to 22.29 per cent in the district, as a whole. The situation at tehsil level is not much different. However this gap in urban literacy is low which comes to 12.46 points against the rural areas, where the gap between male and female literacy is 27.31 points.

TABLE 21: NUMBER AND PERCENTAGE OF LITERATES AND ILLITERATES BY SEX IN C. D. BLOCKS, 2011

Serial number	Name of C.D.block	Number of literates and illiterates						Percentage of literates			Gap in male-female literacy rate
		Number of literates			Number of illiterates						
		Persons	Males	Females	Persons	Males	Females	Persons	Males	Females	
1	2	3	4	5	6	7	8	9	10	11	12
1	Tappal	111993	71659	40334	82259	31911	50348	68.67	82.53	52.88	29.65
2	Khair	113770	71765	42005	74633	28532	46101	71.83	85.21	56.64	28.57
3	Chandaus	119807	75023	44784	78021	30532	47489	72.32	85	57.86	27.14
4	Jawan Sikanderpur	126466	78642	47824	87217	34581	52636	70.55	82.84	56.71	26.13
5	Lodha	148839	92305	56534	113692	47370	66322	68.19	79.44	55.38	24.06
6	Dhanipur	114571	71427	43144	85874	35307	50567	68.16	79.75	54.94	24.81
7	Akrabad	94483	59499	34984	76283	31458	44825	66.36	78.45	52.58	25.87
8	Atrauli	119720	76390	43330	90795	35065	55730	67.85	81.81	52.16	29.65
9	Bijauli	88462	58228	30234	98437	42013	56424	57.17	69.96	42.29	27.67
10	Gangiri	125878	82192	43686	137341	57922	79419	57.48	70.47	42.68	27.79
11	Gonda	112010	71354	40656	74331	28521	45810	71.47	85.04	55.83	29.21
12	Iglas	106996	67832	39164	74820	29395	45425	70.61	83.87	55.44	28.43
	Total	**1382995**	**876316**	**506679**	**1073703**	**432607**	**641096**	**67.34**	**80.11**	**52.8**	**27.31**

Table 21 reveals number of literates, illiterates and the literacy rates in rural areas at C.D. block level in the district.Bulandshahr 67.34 per cent of the total rural population excluding the age-group of 0-6 years is literate in the district. The corresponding proportion of male and female literates comes to 80.11 and 52.80 per cent respectively which shows very wide gap of 27.31 percentage points in male and female literacy. At C.D. block level, Chandaus C.D. block has the highest rural literacy rate of 72.32 per cent while 85.21 per cent males in Khair C.D.Block and 57.86 per cent females are literates in Chandaul C.D.Block. The lowest literacy rate in rural areas is noted in in Bijauli 57.17 per cent. There are wide variations in male and female literacy in all the C.D. blocks of the district. The maximum difference of 29.65 percentage points is found in Tppal and Atrauli C.D. block.

TABLE 22: DISTRIBUTION OF VILLAGES BY LITERACY RATE RANGE, 2011

Range of literacy rate for villages	Number of inhabited villages	Percentage distribution of villages	Population	Percentage distribution of population
1	2	3	4	5
0	0	0.00	0	0.00
1 - 10	0	0.00	0	0.00
11 - 20	2	0.17	2998	0.12
21 - 30	1	0.09	92	0.00
31 - 40	10	0.85	48850	1.99
41 - 50	33	2.82	91220	3.71
51 - 60	131	11.20	358533	14.59
61 - 70	382	32.65	869228	35.38
71 - 80	535	45.73	1014346	41.29
81 - 90	73	6.24	70058	2.85
91 - 99	2	0.17	1368	0.06
100	1	0.09	5	0.00
District: Aligarh	**1170**	**100.00**	**2456698**	**100.00**
Literacy rate for District: 67.34				

Table 22 gives the distribution of villages by literacy rate ranges in the district. 131 villages accounting for 11.20 per cent of the total villages are in the literacy range of 51-60 per cent and 382 villages (32.65 per cent) fall in the literacy range of 61-70 per cent. The lower literacy rate of 1 to 50 per cent observed in 46 villages (3.93 per cent) of the district. The higher literacy ranges of 71 to 100 per cent covers 611 villages.

TABLE 23: NUMBER AND PERCENTAGE OF LITERATES AND ILLITERATES BY SEX IN URBAN AGGLOMERATIONS / TOWNS, 2011

Serial number	Name and urban status of UA/Town	Number of literates and illiterates						Percentage of literates			Gap in male-female literacy rate
		Number of literates			Number of illiterates						
		Persons	Males	Females	Persons	Males	Females	Persons	Males	Females	
1	2	3	4	5	6	7	8	9	10	11	12
1	Jatari (NP)	11795	7134	4661	6592	2659	3933	75.67	86.37	63.61	22.76
2	Khair (NPP)	20334	12066	8268	15417	6953	8464	66.82	74.55	58.05	16.5
3	Gabhana (CT)	3617	2178	1439	2269	918	1351	71.72	81.91	60.36	21.55
4	Atrauli (NPP)	23961	14083	9878	26451	12285	14166	55.52	62.49	47.9	14.59
5	Chharra Rafatpur (NP)	11296	6659	4637	9850	4393	5457	62.4	70.51	53.56	16.95
6	Gangiri (CT)	2993	1803	1190	2583	1220	1363	62.35	68.95	54.46	14.49
7	Harduaganj (NP)	8182	4823	3359	5508	2438	3070	69.03	76.48	60.56	15.92
8	Aligarh (M Corp.)	517228	292892	224336	357180	168880	188300	68.52	73.52	62.93	10.59
9	Jalali (NP)	9515	6051	3464	10723	4641	6082	56.23	67.57	43.48	24.09
10	Kauriaganj (NP)	4919	2985	1934	7325	3549	3776	48.81	55.66	41.03	14.63
11	Pilkhana (NP)	3942	2549	1393	7576	3555	4021	41.56	50.46	31.43	19.03
12	Vijaigarh (NP)	4450	2599	1851	2674	1159	1515	73.08	81.19	64.09	17.1
13	Qasimpur Power House Colony (CT)	5959	3333	2626	1832	768	1064	87.44	93.28	81	12.28
14	Sarsaul (CT)	5601	3316	2285	3666	1548	2118	72.46	81.82	62.14	19.68
15	Ashrafpur Jalal (CT)	7076	4185	2891	4709	2117	2592	70.76	78.64	61.8	16.84
16	Deosaini (CT)	4610	2818	1792	2310	1025	1285	76.76	84.22	67.37	16.85
17	Kwarasi (CT)	10159	5891	4268	5604	2378	3226	74.6	82.83	65.6	17.23
18	Rampur (CT)	3737	2202	1535	1762	727	1035	80.16	88.68	70.45	18.23
19	Manjoor Garhi (CT)	4585	2803	1782	4796	2077	2719	60.26	70.75	48.86	21.89
20	Ramgarh Panjoopur (CT)	8454	5329	3125	10443	4642	5801	54.53	64.98	42.8	22.18
21	Dhaurra Mafi (CT)	8818	4887	3931	4423	2026	2397	77.77	82.48	72.62	9.86
22	Dhanipur (CT)	14052	8194	5858	6459	2806	3653	79.9	87.08	71.63	15.45
23	Iglas (NP)	10305	5905	4400	5173	2263	2910	77.97	85.01	70.18	14.83
24	Beswan (NP)	3984	2379	1605	2294	982	1312	75.34	84.69	64.74	19.95
	District (Urban): Aligarh	**709572**	**407064**	**302508**	**507619**	**236009**	**271610**	**67.85**	**73.73**	**61.27**	**12.46**

Table 23 shows number and percentage of literates and illiterates by sex during 2011 in the urban areas of the district. Regarding absolute figures of literates Aligarh M.Corp town is way ahead of other towns. The table reveals that literacy rate is pretty high in the urban areas of the district (67.85). The literacy rate is quite high (93.28 per cent in Qasimpur Power House town) among males. Female literacy rate is not a behind in the town (being 81.00 per cent). However, literacy rate among females is very low (31.43 per cent) in Pilkhana (N.P), the gap in male female literacy rate is very high (24.09) in Jalali (N.P).

TABLE 24: NUMBER AND PERCENTAGE OF SCHEDULED CASTES LITERATES AND ILLITERATES BY SEX IN C.D. BLOCKS, 2011

Serial Number	Name of C.D.block	Number of literates and illiterates						Percentage of literates			Gap in Male/female Literacy rate
		Number of literates			Number of illiterates						
		Persons	Males	Females	Persons	Males	Females	Persons	Males	Females	
1	2	3	4	5	6	7	8	9	10	11	12
1	Tappal	24808	16414	8394	23788	9478	14310	62.46	77.5	45.28	32.22
2	Khair	23633	15408	8225	20053	7860	12193	65.47	80.03	48.83	31.2
3	Chandaus	26087	16860	9227	20989	8225	12764	66.69	80.91	50.48	30.43
4	Jawan Sikanderpur	28942	18581	10361	23971	9680	14291	65.58	79.01	50.26	28.75
5	Lodha	37614	23944	13670	30905	12811	18094	66.21	78.4	52.04	26.36
6	Dhanipur	28477	18490	9987	26549	10985	15564	62.27	75.23	47.21	28.02
7	Akrabad	15350	9998	5352	17435	7571	9864	56.98	68.88	43.07	25.81
8	Atrauli	19248	12656	6592	19849	8257	11592	59.6	72.94	44.12	28.82
9	Bijauli	16016	10463	5553	19418	8408	11010	55.27	67.44	41.25	26.19
10	Gangiri	22468	14784	7684	28803	12495	16308	53.11	65.56	38.9	26.66
11	Gonda	21612	14335	7277	20112	7935	12177	63.37	78.51	45.92	32.59
12	Iglas	25821	16709	9112	22879	9147	13732	64.75	78.75	48.83	29.92
	Total	**290076**	**188642**	**101434**	**274751**	**112852**	**161899**	**62.23**	**75.67**	**46.79**	**28.88**

Table 24 give an account of number and percentage of litrates and illiterates in rural part of Aligarh district.While for the district literacy is 62.23. It is 75.67 percent for males and 46.79 percent in case of females,generating gap in male and females literacy rate as 28.88 percentage points.Among 12 C.D.Blocks literacy rate varies from 53.11percent in Gangiri to 66.69 percent in Chandaus.

TABLE 25: DISTRIBUTION OF VILLAGES BY LITERACY RATE RANGE FOR SCHEDULED CASTES POPULATION, 2011

Range of literacy rate for villages	Number of inhabited villages	Percentage distribution of villages	Scheduled Castes Population	Percentage distribution of population
1	2	3	4	5
0	6	0.54	86	0.02
1 - 10	0	0.00	0	0.00
11 - 20	6	0.54	1239	0.22
21 - 30	12	1.08	3173	0.56
31 - 40	39	3.52	12582	2.23
41 - 50	79	7.13	36289	6.42
51 - 60	282	25.45	163068	28.87
61 - 70	457	41.25	262486	46.47
71 - 80	201	18.14	79357	14.05
81 - 90	20	1.81	5131	0.91
91 - 99	3	0.27	1405	0.25
100	3	0.27	11	0.00
Total	**1108**	**100.00**	**564827**	**100.00**

District Scheduled castes Literacy rate: 62.23

Table 25 presents the distribution of villages by literacy rate range for scheduled castes population at the 2011 census. In majority of inhabited villages (457) which form 46.47 per cent of total rural scheduled castes population the literacy range is 61 to 70 percentages. In the district there are 1108 inhabited villages with scheduled castes population with 3 village centpercent literacy rate.

TABLE 26: NUMBER AND PERCENTAGE OF SCHEDULED CASTES LITERATES AND ILLITERATES BY SEX IN TOWNS, 2011

Serial number	Name and urban status of Town	Number of literates and illiterates						Percentage of literates			Gap in male/female literacy rate
		Number of literates			Number of illiterates						
		Persons	Males	Females	Persons	Males	Females	Persons	Males	Females	
1	2	3	4	5	6	7	8	9	10	11	12
1	Jatari (NP)	1827	1187	640	1753	700	1053	61.58	75.75	45.71	30.04
2	Khair (NPP)	2959	1907	1052	3526	1567	1959	54.2	65.42	41.35	24.07
3	Gabhana (CT)	1034	634	400	841	337	504	64.46	75.48	52.36	23.12
4	Atrauli (NPP)	1833	1128	705	2735	1260	1475	46.98	54.97	38.11	16.86
5	Chharra Rafatpur (NP)	759	449	310	918	428	490	53.75	60.92	45.93	14.99
6	Gangiri (CT)	463	285	178	359	153	206	66.71	77.66	54.43	23.23
7	Harduaganj (NP)	1116	695	421	989	398	591	61.29	72.32	48.95	23.37
8	Aligarh (M Corp.)	72217	43351	28866	65967	29887	36080	61.25	69.36	52.1	17.26
9	Jalali (NP)	2521	1614	907	2706	1161	1545	58.51	70.42	44.97	25.45
10	Kauriaganj (NP)	447	269	178	534	240	294	56.09	64.98	46.48	18.5
11	Pilkhana (NP)	549	374	175	1068	496	572	41.19	52.23	28.36	23.87
12	Vijaigarh (NP)	878	552	326	914	401	513	58.49	68.32	47.04	21.28
13	Qasimpur Power House Colony (CT)	880	525	355	449	190	259	78.08	88.09	66.85	21.24
14	Sarsaul (CT)	789	486	303	634	255	379	65.53	76.42	53.35	23.07
15	Ashrafpur Jalal (CT)	1437	895	542	1166	524	642	66.07	75.34	54.91	20.43
16	Deosaini (CT)	1053	683	370	716	325	391	70.39	79.42	58.18	21.24
17	Kwarasi (CT)	2518	1538	980	2038	870	1168	64.4	74.81	52.86	21.95
18	Rampur (CT)	1159	699	460	692	271	421	74.97	87.16	61.83	25.33
19	Manjoor Garhi (CT)	700	439	261	685	294	391	61.35	73.91	47.71	26.2
20	Ramgarh Panjoopur (CT)	183	115	68	124	46	78	70.11	86.47	53.12	33.35
21	Dhaurra Mafi (CT)	128	75	53	146	67	79	59.26	66.37	51.46	14.91
22	Dhanipur (CT)	1701	1020	681	1023	429	594	73.89	84.02	62.59	21.43
23	Iglas (NP)	1178	742	436	1377	619	758	55.12	65.43	43.47	21.96
24	Beswan (NP)	437	278	159	301	131	170	71.64	83.23	57.61	25.62
	District: Aligarh	**98766**	**59940**	**38826**	**91661**	**41049**	**50612**	**61.03**	**69.83**	**51.08**	**18.75**

Table 26 brings out the number and percentage of scheduled castes literates and illiterates by sex in urban agglomerations/towns population at the 2011 census.The percentage of literates is least (41.19) in Pilkhana(NP) among 24 towns but the gap in male/female literate rate is highest 33.35 in Ramghar Panjoopur. The males in all the 24 towns enjoy higher literacy rate than females. The gap in male/female literacy rate is least (14.91) in Dhaurra Mafi (C.T) and female literacy rate is highest (66.85) in Qasimpur Power House colony (C.T).

TABLE 27: NUMBER AND PERCENTAGE OF SCHEDULED TRIBES LITERATES AND ILLITERATES BY SEX IN C. D. BLOCKS, 2011

Serial Number	Name of C. D. block	Number of literates and illiterates						Percentage of literates			Gap in Male/female Literacy rate
		Number of literates			Number of illiterates						
		Persons	Males	Females	Persons	Males	Females	Persons	Males	Females	
1	2	3	4	5	6	7	8	9	10	11	12
1	Tappal	0	0	0	1	1	0	0	0	0	0
2	Khair	2	1	1	3	2	1	100	100	100	0
3	Chandaus	1	0	1	1	0	1	100	0	100	-100
4	Jawan Sikanderpur	0	0	0	1	1	0	0	0	0	0
5	Lodha	23	21	2	3	2	1	95.83	100	66.67	33.33
6	Dhanipur	3	1	2	0	0	0	100	100	100	0
7	Akrabad	4	3	1	2	0	2	66.67	100	33.33	66.67
8	Atrauli	107	68	39	109	41	68	61.49	74.73	46.99	27.74
9	Bijauli	2	1	1	0	0	0	100	100	100	0
10	-Gonda	8	4	4	4	1	3	66.67	80	57.14	22.86
	Total	**150**	**99**	**51**	**124**	**48**	**76**	**66.67**	**79.84**	**50.5**	**29.34**

Table 27 brings out the number and percentage of scheduled tribes literates and illiterates by sex in CD Blocks at the 2011 census. The number of literates is more than iliterates in the district. The literacy rate of the scheduled tribes population being 66.67 percent is higher than the corresponding rate of 62.23 per cent in case of scheduled castes community. The gap in male and female literacy rates 29.34 per cent is higher than what it is in case of the scheduled castes community (about 28.88 per cent).

TABLE 28: DISTRIBUTION OF VILLAGES BY LITERACY RATE RANGE FOR SCHEDULED TRIBES POPULATION, 2011

Range of literacy rate for villages	Number of inhabited villages	Percentage distribution of villages	Scheduled Tribes Population	Percentage distribution of population
1	2	3	4	5
0	2	14.29	2	0.73
1 - 10	0	0.00	0	0.00
11 - 20	0	0.00	0	0.00
21 - 30	0	0.00	0	0.00
31 - 40	0	0.00	0	0.00
41 - 50	1	7.14	4	1.46
51 - 60	1	7.14	17	6.20
61 - 70	4	28.57	217	79.20
71 - 80	0	0.00	0	0.00
81 - 90	0	0.00	0	0.00
91 - 99	0	0.00	0	0.00
100	6	42.86	34	12.41
District: Aligarh	**14**	**100.00**	**274**	**100.00**
Literacy rate for District:		**66.67**		

Table 28 gives the distribution of villages by literacy rate range for the scheduled tribes population at the 2011 census. In the district the scheduled tribes population is found in 14 villages out of which in 6 villages the literacy range is 100 per cent. However, the maximum (79.20 percent) of the scheduled tribes population (217) is found in 4 village with literacy range from 61-70 percentages.

TABLE 29: NUMBER AND PERCENTAGE OF SCHEDULED TRIBES LITERATES AND ILLITERATES BY SEX IN TOWNS, 2011

Serial number	Name and urban status of Town	Number of literates and illiterates						Percentage of literates			Gap in male/female Literacy rate
		Number of literates			Number of illiterates						
		Persons	Males	Females	Persons	Males	Females	Persons	Males	Females	
1	2	3	4	5	6	7	8	9	10	11	12
1	Khair (NPP)	5	1	4	1	1	0	100	100	100	0
2	Gabhana (CT)	4	2	2	2	0	2	80	100	66.67	33.33
3	Atrauli (NPP)	1	1	0	1	1	0	100	100	0	100
4	Aligarh (M Corp.)	205	124	81	127	58	69	70.21	77.5	61.36	16.14
5	Qasimpur Power House Colony (CT)	1	1	0	0	0	0	100	100	0	100
6	Deosaini (CT)	6	3	3	2	1	1	100	100	100	0
	District (Urban): Aligarh	**222**	**132**	**90**	**133**	**61**	**72**	**71.61**	**78.57**	**63.38**	**15.19**

The table 29 gives number and percentage of scheduled tribes literates and illiterates by sex in urban agglomerations/town population at the 2011 Census. There is small scheduled tribes population in the towns of the district. In 12 towns there is only 6 town have scheduled tribe population. out of the total Scheduled Tribe population in the district 71.61 with 78.57 percent of males and 63.38 percent of females are literates.The gap in male and female literacy in Aligarh urban is 15.19 percentage points.

TABLE 30: NUMBER AND PERCENTAGE OF MAIN WORKERS, MARGINAL WORKERS, AND NON-WORKERS BY SEX IN TAHSILS, 2011

erial number	Name of Tahsil	Persons / Males / Females	Total population	Main workers		Marginal workers		Total workers (Main and marginal)		Non workers	
				Number	Percentage	Number	Percentage	Number	Percentage	Number	Percentage
1	2	3	4	5	6	7	8	9	10	11	12
1	Khair	Persons	427226	97931	22.92	34386	8.05	132317	30.97	294909	69.03
		Males	227821	86598	38.01	18211	7.99	104809	46.00	123012	54.00
		Females	199405	11333	5.68	16175	8.11	27508	13.80	171897	86.20
2	Gabhana	Persons	308802	73526	23.81	30152	9.76	103678	33.57	205124	66.43
		Males	164047	61795	37.67	17462	10.64	79257	48.31	84790	51.69
		Females	144755	11731	8.10	12690	8.77	24421	16.87	120334	83.13
3	Atrauli	Persons	737767	172544	23.39	68987	9.35	241531	32.74	496236	67.26
		Males	392253	147708	37.66	40298	10.27	188006	47.93	204247	52.07
		Females	345514	24836	7.19	28689	8.30	53525	15.49	291989	84.51
4	Koil	Persons	1810181	431050	23.81	126354	6.98	557404	30.79	1252777	69.21
		Males	959244	376294	39.23	82129	8.56	458423	47.79	500821	52.21
		Females	850937	54756	6.43	44225	5.20	98981	11.63	751956	88.37
5	Iglas	Persons	389913	90748	23.27	48683	12.49	139431	35.76	250482	64.24
		Males	208631	75096	35.99	23746	11.38	98842	47.38	109789	52.62
		Females	181282	15652	8.63	24937	13.76	40589	22.39	140693	77.61
	District: Aligarh	**Persons**	**3673889**	**865799**	**23.57**	**308562**	**8.40**	**1174361**	**31.97**	**2499528**	**68.03**
		Males	**1951996**	**747491**	**38.29**	**181846**	**9.32**	**929337**	**47.61**	**1022659**	**52.39**
		Females	**1721893**	**118308**	**6.87**	**126716**	**7.36**	**245024**	**14.23**	**1476869**	**85.77**

Table 30 gives the number and percentage of main workers, marginal workers and non-workers by sex at tehsils/sub-tehsil level in the district as per 2011 Census. The proportion of the total workers works out 31.97 percent of the total population in the district. The total workers are comprised of 23.57 per cent of main workers and 8.40 percent of marginal workers and the remaining 68.03 percent are non-workers. Among the main workers, males participation rate in the district is 38.29 per cent and 6.87 percent of females. Male and female marginal workers account for 9.32 and 7.36 per cent respectively. Total workers among tehsils varies from 30.79 percent in Koil tehsil to 35.76 percent in Iglas tehsil.

TABLE 31: NUMBER AND PERCENTAGE OF MAIN WORKERS, MARGINAL WORKERSAND NON-WORKERS BY SEX IN C. D. BLOCKS 2011

Serial number	Name of C.D. block	Persons / Males / Females	Total Population	Main workers		Marginal workers		Total workers (Main and marginal)		Non workers	
				Number	Percentage	Number	Percentage	Number	Percentage	Number	Percentage
1	2	3	4	5	6	7	8	9	10	11	12
1	Tappal	Persons	194252	44791	23.06	17055	8.78	61846	31.84	132406	68.16
		Males	103570	39845	38.47	8563	8.27	48408	46.74	55162	53.26
		Females	90682	4946	5.45	8492	9.36	13438	14.82	77244	85.18
2	-Khair	Persons	188403	42639	22.63	16209	8.60	58848	31.24	129555	68.76
		Males	100297	37211	37.10	8795	8.77	46006	45.87	54291	54.13
		Females	88106	5428	6.16	7414	8.41	12842	14.58	75264	85.42
3	Chandaus	Persons	197828	48833	24.68	20269	10.25	69102	34.93	128726	65.07
		Males	105555	40005	37.90	11035	10.45	51040	48.35	54515	51.65
		Females	92273	8828	9.57	9234	10.01	18062	19.57	74211	80.43
4	Jawan Sikanderpur	Persons	213683	48577	22.73	21078	9.86	69655	32.60	144028	67.40
		Males	113223	41225	36.41	12806	11.31	54031	47.72	59192	52.28
		Females	100460	7352	7.32	8272	8.23	15624	15.55	84836	84.45
5	Lodha	Persons	262531	62802	23.92	24760	9.43	87562	33.35	174969	66.65
		Males	139675	54337	38.90	13504	9.67	67841	48.57	71834	51.43
		Females	122856	8465	6.89	11256	9.16	19721	16.05	103135	83.95
6	Dhanipur	Persons	200445	48056	23.97	14620	7.29	62676	31.27	137769	68.73
		Males	106734	42455	39.78	9395	8.80	51850	48.58	54884	51.42
		Females	93711	5601	5.98	5225	5.58	10826	11.55	82885	88.45
7	Akrabad	Persons	170766	40551	23.75	14882	8.71	55433	32.46	115333	67.54
		Males	90957	33953	37.33	9768	10.74	43721	48.07	47236	51.93
		Females	79809	6598	8.27	5114	6.41	11712	14.68	68097	85.32
8	Atrauli	Persons	210515	48528	23.05	20814	9.89	69342	32.94	141173	67.06
		Males	111455	41420	37.16	12001	10.77	53421	47.93	58034	52.07
		Females	99060	7108	7.18	8813	8.90	15921	16.07	83139	83.93
9	Bijauli	Persons	186899	44544	23.83	14709	7.87	59253	31.70	127646	68.30
		Males	100241	38595	38.50	9226	9.20	47821	47.71	52420	52.29
		Females	86658	5949	6.86	5483	6.33	11432	13.19	75226	86.81
10	Gangiri	Persons	263219	60694	23.06	28001	10.64	88695	33.70	174524	66.30
		Males	140114	52165	37.23	15075	10.76	67240	47.99	72874	52.01
		Females	123105	8529	6.93	12926	10.50	21455	17.43	101650	82.57
11	Gonda	Persons	186341	41432	22.23	21967	11.79	63399	34.02	122942	65.98
		Males	99875	34911	34.95	11701	11.72	46612	46.67	53263	53.33
		Females	86466	6521	7.54	10266	11.87	16787	19.41	69679	80.59
12	Iglas	Persons	181816	44276	24.35	25429	13.99	69705	38.34	112111	61.66
		Males	97227	35753	36.77	11120	11.44	46873	48.21	50354	51.79
		Females	84589	8523	10.08	14309	16.92	22832	26.99	61757	73.01
	Total	**Persons**	**2456698**	**575723**	**23.43**	**239793**	**9.76**	**815516**	**33.20**	**1641182**	**66.80**
		Males	**1308923**	**491875**	**37.58**	**132989**	**10.16**	**624864**	**47.74**	**684059**	**52.26**
		Females	**1147775**	**83848**	**7.31**	**106804**	**9.31**	**190652**	**16.61**	**957123**	**83.39**

Table 31 shows C.D. block-wise number and percentage of main workers, marginal workers and non-workers for rural population of the district. Of the 2456698 total rural population of the district, 23.43 percent has been categorised as main workers and the marginal workers constitute 9.76 per cent and the remaining 66.80 percent fall in the category of non-workers. The sex-wise break up at the

District level shows that 37.58 per cent males and 7.31 percent females are in the category of main workers. Male and female marginal workers account for 10.16 and 9.31 percent respectively.

The percentage of male marginal workers is higher than female marginal workers. Similar trend is visible at C.D. block level.

The percentage of total rural workers of the district comes to 33.20 percent. At the C.D. block level, Iglas has highest proportion of total workers forming 38.34 per cent of the total population. It is followed by Chandaus (34.93 percent), Gagiri (33.70 per cent). The lowest percentage of 31.24 percent is recorded in Khair C.D. block.

TABLE 32: NUMBER AND PERCENTAGE OF MAIN WORKERS, MARGINAL WORKERS, AND NON-WORKERS BY SEX IN URBAN AGGLOMERATIONS / TOWNS, 2011

Serial number	Name and urban status of UA / Town	Persons / Males / Females	Total Population	Main workers		Marginal workers		Total workers (Main and marginal)		Non workers	
				Number	Percentage	Number	Percentage	Number	Percentage	Number	Percentage
1	2	3	4	5	6	7	8	9	10	11	12
1	Jatari (NP)	Persons	18387	4374	23.79	1001	5.44	5375	29.23	13012	70.77
		Males	9793	3825	39.06	689	7.04	4514	46.09	5279	53.91
		Females	8594	549	6.39	312	3.63	861	10.02	7733	89.98
2	-Khair (NPP)	Persons	35751	7926	22.17	1054	2.95	8980	25.12	26771	74.88
		Males	19019	7378	38.79	941	4.95	8319	43.74	10700	56.26
		Females	16732	548	3.28	113	0.68	661	3.95	16071	96.05
3	Gabhana (CT)	Persons	5886	1522	25.86	442	7.51	1964	33.37	3922	66.63
		Males	3096	1350	43.60	176	5.68	1526	49.29	1570	50.71
		Females	2790	172	6.16	266	9.53	438	15.70	2352	84.30
4	Atrauli (NPP)	Persons	50412	10887	21.60	3525	6.99	14412	28.59	36000	71.41
		Males	26368	9655	36.62	2808	10.65	12463	47.27	13905	52.73
		Females	24044	1232	5.12	717	2.98	1949	8.11	22095	91.89
5	Chharra Rafatpur (NP)	Persons	21146	6360	30.08	1591	7.52	7951	37.60	13195	62.40
		Males	11052	4539	41.07	974	8.81	5513	49.88	5539	50.12
		Females	10094	1821	18.04	617	6.11	2438	24.15	7656	75.85
6	Gangiri (CT)	Persons	5576	1531	27.46	347	6.22	1878	33.68	3698	66.32
		Males	3023	1334	44.13	214	7.08	1548	51.21	1475	48.79
		Females	2553	197	7.72	133	5.21	330	12.93	2223	87.07
7	Harduaganj (NP)	Persons	13690	3266	23.86	772	5.64	4038	29.50	9652	70.50
		Males	7261	2924	40.27	624	8.59	3548	48.86	3713	51.14
		Females	6429	342	5.32	148	2.30	490	7.62	5939	92.38
8	8Aligarh (M Corp.)	Persons	874408	210706	24.10	48217	5.51	258923	29.61	615485	70.39
		Males	461772	185728	40.22	34446	7.46	220174	47.68	241598	52.32
		Females	412636	24978	6.05	13771	3.34	38749	9.39	373887	90.61
9	Jalali (NP)	Persons	20238	4572	22.59	2485	12.28	7057	34.87	13181	65.13
		Males	10692	3987	37.29	1229	11.49	5216	48.78	5476	51.22
		Females	9546	585	6.13	1256	13.16	1841	19.29	7705	80.71
10	Kauriaganj (NP)	Persons	12244	2619	21.39	759	6.20	3378	27.59	8866	72.41
		Males	6534	2416	36.98	631	9.66	3047	46.63	3487	53.37
		Females	5710	203	3.56	128	2.24	331	5.80	5379	94.20
11	Pilkhana (NP)	Persons	11518	1912	16.60	1108	9.62	3020	26.22	8498	73.78
		Males	6104	1821	29.83	931	15.25	2752	45.09	3352	54.91
		Females	5414	91	1.68	177	3.27	268	4.95	5146	95.05

TABLE 32 Cont….

TABLE 32 Cont….

Serial number	Name and urban status of UA / Town	Persons / Males / Females	Total Population	Main workers		Marginal workers		Total workers (Main and marginal)		Non workers	
				Number	Percentage	Number	Percentage	Number	Percentage	Number	Percentage
1	2	3	4	5	6	7	8	9	10	11	12
12	Vijaigarh (NP)	Persons	7124	1448	20.33	340	4.77	1788	25.10	5336	74.90
		Males	3758	1323	35.20	275	7.32	1598	42.52	2160	57.48
		Females	3366	125	3.71	65	1.93	190	5.64	3176	94.36
13	Qasimpur Power House Colony (CT)	Persons	7791	2067	26.53	197	2.53	2264	29.06	5527	70.94
		Males	4101	1824	44.48	134	3.27	1958	47.74	2143	52.26
		Females	3690	243	6.59	63	1.71	306	8.29	3384	91.71
14	Sarsaul (CT)	Persons	9267	2156	23.27	359	3.87	2515	27.14	6752	72.86
		Males	4864	2000	41.12	256	5.26	2256	46.38	2608	53.62
		Females	4403	156	3.54	103	2.34	259	5.88	4144	94.12
15	Ashrafpur Jalal (CT)	Persons	11785	2769	23.50	1045	8.87	3814	32.36	7971	67.64
		Males	6302	2318	36.78	682	10.82	3000	47.60	3302	52.40
		Females	5483	451	8.23	363	6.62	814	14.85	4669	85.15
16	Deosaini (CT)	Persons	6920	1886	27.25	306	4.42	2192	31.68	4728	68.32
		Males	3843	1764	45.90	257	6.69	2021	52.59	1822	47.41
		Females	3077	122	3.96	49	1.59	171	5.56	2906	94.44
17	Kwarasi (CT)	Persons	15763	3493	22.16	766	4.86	4259	27.02	11504	72.98
		Males	8269	3079	37.24	620	7.50	3699	44.73	4570	55.27
		Females	7494	414	5.52	146	1.95	560	7.47	6934	92.53
18	Rampur (CT)	Persons	5499	987	17.95	545	9.91	1532	27.86	3967	72.14
		Males	2929	903	30.83	442	15.09	1345	45.92	1584	54.08
		Females	2570	84	3.27	103	4.01	187	7.28	2383	92.72
19	Manjoor Garhi (CT)	Persons	9381	2132	22.73	354	3.77	2486	26.50	6895	73.50
		Males	4880	1961	40.18	246	5.04	2207	45.23	2673	54.77
		Females	4501	171	3.80	108	2.40	279	6.20	4222	93.80
20	122716-Ramgarh Panjoopur (CT)	Persons	18897	4147	21.95	576	3.05	4723	24.99	14174	75.01
		Males	9971	3831	38.42	410	4.11	4241	42.53	5730	57.47
		Females	8926	316	3.54	166	1.86	482	5.40	8444	94.60
21	Dhaurra Mafi (CT)	Persons	13241	3262	24.64	374	2.82	3636	27.46	9605	72.54
		Males	6913	2787	40.32	256	3.70	3043	44.02	3870	55.98
		Females	6328	475	7.51	118	1.86	593	9.37	5735	90.63
22	Dhanipur (CT)	Persons	20511	5014	24.45	1319	6.43	6333	30.88	14178	69.12
		Males	11000	4437	40.34	691	6.28	5128	46.62	5872	53.38
		Females	9511	577	6.07	628	6.60	1205	12.67	8306	87.33
23	glas (NP)	Persons	15478	3361	21.71	1052	6.80	4413	28.51	11065	71.49
		Males	8168	2971	36.37	807	9.88	3778	46.25	4390	53.75
		Females	7310	390	5.34	245	3.35	635	8.69	6675	91.31
24	Beswan (NP)	Persons	6278	1679	26.74	235	3.74	1914	30.49	4364	69.51
		Males	3361	1461	43.47	118	3.51	1579	46.98	1782	53.02
		Females	2917	218	7.47	117	4.01	335	11.48	2582	88.52
	District(Urban): Aligar	**Persons**	**1217191**	**290076**	**23.83**	**68769**	**5.65**	**358845**	**29.48**	**858346**	**70.52**
		Males	**643073**	**255616**	**39.75**	**48857**	**7.60**	**304473**	**47.35**	**338600**	**52.65**
		Females	**574118**	**34460**	**6.00**	**19912**	**3.47**	**54372**	**9.47**	**519746**	**90.53**

Table 32 indicates that as against 23.83 percent of main workers in the urban areas of the district, such workers are as high as 30.08 percent in Chharra Rafatpur town. Similarly the extent of marginal workers also is higher in town.

TABLE 33: DISTRIBUTION OF WORKERS BY SEX IN FOUR CATEGORIES OF ECONOMIC ACTIVITY IN SUB-DISTRICT, 2011

Sr. No.	Name of Sub-District	Persons/ Males/ Females	Total population	Total workers (main + marginal workers)	Category of Workers							
					Cultivators		Agricultural labourers		Household industry workers		Other workers	
					Number	Percentage	Number	Percentage	Number	Percentage	Number	Percentage
1	2	3	4	5	6	7	8	9	10	11	12	13
1	Khair	Persons	427226	132317	50333	38.04	35471	26.81	6456	4.88	40057	30.27
		Males	227821	104809	43388	41.40	26543	25.33	3586	3.42	31292	29.86
		Females	199405	27508	6945	25.25	8928	32.46	2870	10.43	8765	31.86
2	Gabhana	Persons	308802	103678	35102	33.86	33036	31.86	6792	6.55	28748	27.73
		Males	164047	79257	30010	37.86	25481	32.15	2694	3.40	21072	26.59
		Females	144755	24421	5092	20.85	7555	30.94	4098	16.78	7676	31.43
3	Atrauli	Persons	737767	241531	88086	36.47	72424	29.99	15443	6.39	65578	27.15
		Males	392253	188006	77171	41.05	56415	30.01	7013	3.73	47407	25.22
		Females	345514	53525	10915	20.39	16009	29.91	8430	15.75	18171	33.95
4	Koil	Persons	1810181	557404	64958	11.65	80848	14.50	40399	7.25	371199	66.59
		Males	959244	458423	56281	12.28	64211	14.01	26869	5.86	311062	67.85
		Females	850937	98981	8677	8.77	16637	16.81	13530	13.67	60137	60.76
5	Iglas	Persons	389913	139431	43022	30.86	45418	32.57	9476	6.80	41515	29.77
		Males	208631	98842	37146	37.58	32209	32.59	3292	3.33	26195	26.50
		Females	181282	40589	5876	14.48	13209	32.54	6184	15.24	15320	37.74
District: Aligarh		Persons	3673889	1174361	281501	23.97	267197	22.75	78566	6.69	547097	46.59
		Males	1951996	929337	243996	26.25	204859	22.04	43454	4.68	437028	47.03
		Females	1721893	245024	37505	15.31	62338	25.44	35112	14.33	110069	44.92

It can be seen from Table 33, the economy of the district is primarily agricultural as supported by the fact that cultivators constitute 23.97 percent of the total workers (main + marginal) and remaining 76.03 percent of total workers are engaged as agricultural labourers (22.75 percent), Household industry workers (6.69 per cent) and other workers (46.59 per cent) in this district.

The distribution of workers by four categories of economic activity at tehsil shows very high dependence of population on agriculture sector absorbing large number of workers. The proportion of cultivators varies between 11.65 percent in Koil tahsil and 38.04 per cent in Khair tehsil. These variations within the district may be due to cropping and land holding patterns. The percentage of female cultivators is 15.31 percent which is very less as compared to 26.25 percent of male cultivators in the district. The percentage of household industry workers is very low in the district as stated above. The workers in other activities occupy the first position in the district. The highest proportion of 66.59 per cent of other workers is recorded in Koil tahsil while the lowest proportion of 27.15 percent is found in Atrauli tehsil.

TABLE 34: DISTRIBUTION OF WORKERS BY SEX IN FOUR CATEGORIES OF ECONOMIC ACTIVITY IN C.D BLOCKS, 2011

Sr. No.	Name of CD Block	Persons/ Males/ Females	Total population	Total workers (main + margin)	Category of Workers							
					Cultivators		Agricultural labourers		Household industry workers		Other workers	
					Number	Percentage	Number	Percentage	Number	Percentage	Number	Percentage
1	2	3	4	5	6	7	8	9	10	11	12	13
1	Tappal	Persons	194252	61846	27605	44.64	18191	29.41	2214	3.58	13836	22.37
		Males	103570	48408	23502	48.55	13631	28.16	1090	2.25	10185	21.04
		Females	90682	13438	4103	30.53	4560	33.93	1124	8.36	3651	27.17
2	Khair	Persons	188403	58848	22593	38.39	16678	28.34	3081	5.24	16496	28.03
		Males	100297	46006	19770	42.97	12337	26.82	1575	3.42	12324	26.79
		Females	88106	12842	2823	21.98	4341	33.80	1506	11.73	4172	32.49
3	Chandaus	Persons	197828	69102	22712	32.87	20662	29.90	5600	8.10	20128	29.13
		Males	105555	51040	19201	37.62	15822	31.00	2009	3.94	14008	27.45
		Females	92273	18062	3511	19.44	4840	26.80	3591	19.88	6120	33.88
4	Jawan Sikanderpur	Persons	213683	69655	18687	26.83	21760	31.24	4161	5.97	25047	35.96
		Males	113223	54031	16025	29.66	17212	31.86	2013	3.73	18781	34.76
		Females	100460	15624	2662	17.04	4548	29.11	2148	13.75	6266	40.10
5	Lodha	Persons	262531	87562	15393	17.58	15008	17.14	6521	7.45	50640	57.83
		Males	139675	67841	12953	19.09	10401	15.33	3033	4.47	41454	61.10
		Females	122856	19721	2440	12.37	4607	23.36	3488	17.69	9186	46.58
6	Dhanipur	Persons	200445	62676	15936	25.43	19468	31.06	3140	5.01	24132	38.50
		Males	106734	51850	14315	27.61	15912	30.69	1681	3.24	19942	38.46
		Females	93711	10826	1621	14.97	3556	32.85	1459	13.48	4190	38.70
7	Akrabad	Persons	170766	55433	19027	34.32	20732	37.40	3194	5.76	12480	22.51
		Males	90957	43721	16931	38.73	16795	38.41	1472	3.37	8523	19.49
		Females	79809	11712	2096	17.90	3937	33.62	1722	14.70	3957	33.79
8	Atrauli	Persons	210515	69342	22545	32.51	24471	35.29	3849	5.55	18477	26.65
		Males	111455	53421	19982	37.40	18541	34.71	1592	2.98	13306	24.91
		Females	99060	15921	2563	16.10	5930	37.25	2257	14.18	5171	32.48

Table 34 Cont…..

Table 34 Cont…..

Sr. No.	Name of CD Block	Persons/ Males/ Females	Total population	Total workers (main + margin)	Category of Workers							
					Cultivators		Agricultural labourers		Household industry workers		Other workers	
					Number	Percentage	Number	Percentage	Number	Percentage	Number	Percentage
1	2	3	4	5	6	7	8	9	10	11	12	13
9	Bijauli	Persons	186899	59253	24517	41.38	17800	30.04	3837	6.48	13099	22.11
		Males	100241	47821	22456	46.96	14663	30.66	1696	3.55	9006	18.83
		Females	86658	11432	2061	18.03	3137	27.44	2141	18.73	4093	35.80
10	Gangiri	Persons	263219	88695	39416	44.44	27090	30.54	5469	6.17	16720	18.85
		Males	140114	67240	33411	49.69	20472	30.45	2288	3.40	11069	16.46
		Females	123105	21455	6005	27.99	6618	30.85	3181	14.83	5651	26.34
11	Gonda	Persons	186341	63399	23294	36.74	22526	35.53	3495	5.51	14084	22.21
		Males	99875	46612	19812	42.50	15717	33.72	1394	2.99	9689	20.79
		Females	86466	16787	3482	20.74	6809	40.56	2101	12.52	4395	26.18
12	Iglas	Persons	181816	69705	19299	27.69	21894	31.41	5651	8.11	22861	32.80
		Males	97227	46873	16943	36.15	15664	33.42	1698	3.62	12568	26.81
		Females	84589	22832	2356	10.32	6230	27.29	3953	17.31	10293	45.08
	Total	**Persons**	**2456698**	**815516**	**271024**	**33.23**	**246280**	**30.20**	**50212**	**6.16**	**248000**	**30.41**
		Males	**1308923**	**624864**	**235301**	**37.66**	**187167**	**29.95**	**21541**	**3.45**	**180855**	**28.94**
		Females	**1147775**	**190652**	**35723**	**18.74**	**59113**	**31.01**	**28671**	**15.04**	**67145**	**35.22**

Table 34 presents C.D. block-wise distribution of workers by sex in four categories of economic activity. In the rural areas of the district total workers (main+marginal) 33.19 per cent of total population. Among these workers, cultivators constitute 33.23 percent, 30.20 percent agricultural labourers, 6.16 per cent household industry workers and 30.41 percent other workers. The agricultural sector plays a major role in providing employment to the working force of rural population despite the fact that it is not commercially viable. Household industries also could not make much progress in rural areas as reflected in the data and these household industries employ only 6.16 percent workers of the total working force. Therefore surplus working force has to depend on primary activities. Among cultivators, the percentage of females (18.74 percent) is lower than males 37.66 of the district. The proportion of cultivators and other workers differ considerably from one C.D. block to other. The proportion of cultivators varies between 17.58 percent in Lodha C.D. block to 44.64 per cent in Tappal C.D. block. Similarly for other workers, the lowest proportion is 18.55 per cent in Gangiri C.D. block while 57.83 percent is the highest in Lodha C.D. block. The percentage of agricultural labourers and household industry workers together is quite low i.e. only 36.36 percent in the district. The percentage of agricultural labourers is highest in Akrabad. (37.40) block and is followed by Gonda (35.53). In other C.D. blocks, this proportion is almost similar. Similarly, household industry workers varies in C.D. blocks between 3.58 percent in Tappal and 8.11percent in Iglas.

TABLE 35: DISTRIBUTION OF WORKERS BY SEX IN FOUR CATEGORIES OF ECONOMIC ACTIVITY IN TOWNS, 2011

Sr. No.	Name of town	Persons/ Males/ Females	Total popu-lation	Total workers (main + marginal)	Category of workers							
					Cultivators		Agricultural labourers		Household industry workers		Other workers	
					Number	Percentage	Number	Percentage	Number	Percentage	Number	Percentage
1	2	3	4	5	6	7	8	9	10	11	12	13
1	Jatari (NP)	Persons	18387	5375	627	11.67	741	13.79	838	15.59	3169	58.96
		Males	9793	4514	581	12.87	643	14.24	635	14.07	2655	58.82
		Females	8594	861	46	5.34	98	11.38	203	23.58	514	59.70
2	Khair (NPP)	Persons	35751	8980	627	6.98	984	10.96	344	3.83	7025	78.23
		Males	19019	8319	600	7.21	908	10.91	322	3.87	6489	78.00
		Females	16732	661	27	4.08	76	11.50	22	3.33	536	81.09
3	Gabhana (CT)	Persons	5886	1964	150	7.64	656	33.40	157	7.99	1001	50.97
		Males	3096	1526	135	8.85	446	29.23	141	9.24	804	52.69
		Females	2790	438	15	3.42	210	47.95	16	3.65	197	44.98
4	Atrauli (NPP)	Persons	50412	14412	1172	8.13	1869	12.97	839	5.82	10532	73.08
		Males	26368	12463	941	7.55	1699	13.63	677	5.43	9146	73.39
		Females	24044	1949	231	11.85	170	8.72	162	8.31	1386	71.11
5	Chharra Rafatpur (NP)	Persons	21146	7951	279	3.51	621	7.81	1383	17.39	5668	71.29
		Males	11052	5513	252	4.57	543	9.85	718	13.02	4000	72.56
		Females	10094	2438	27	1.11	78	3.20	665	27.28	1668	68.42
6	Gangiri (CT)	Persons	5576	1878	157	8.36	573	30.51	66	3.51	1082	57.61
		Males	3023	1548	129	8.33	497	32.11	42	2.71	880	56.85
		Females	2553	330	28	8.48	76	23.03	24	7.27	202	61.21
7	Harduaganj (NP)	Persons	13690	4038	111	2.75	114	2.82	72	1.78	3741	92.64
		Males	7261	3548	96	2.71	85	2.40	49	1.38	3318	93.52
		Females	6429	490	15	3.06	29	5.92	23	4.69	423	86.33
8	Aligarh (M Corp.)	Persons	874408	258923	2820	1.09	6906	2.67	21949	8.48	227248	87.77
		Males	461772	220174	2196	1.00	5947	2.70	17605	8.00	194426	88.31
		Females	412636	38749	624	1.61	959	2.47	4344	11.21	32822	84.70
9	Jalali (NP)	Persons	20238	7057	2046	28.99	2841	40.26	531	7.52	1639	23.23
		Males	10692	5216	1549	29.70	2048	39.26	270	5.18	1349	25.86
		Females	9546	1841	497	27.00	793	43.07	261	14.18	290	15.75
10	Kauriaganj (NP)	Persons	12244	3378	373	11.04	912	27.00	112	3.32	1981	58.64
		Males	6534	3047	342	11.22	771	25.30	84	2.76	1850	60.72
		Females	5710	331	31	9.37	141	42.60	28	8.46	131	39.58
11	Pilkhana (NP)	Persons	11518	3020	313	10.36	1456	48.21	114	3.77	1137	37.65
		Males	6104	2752	300	10.90	1338	48.62	89	3.23	1025	37.25
		Females	5414	268	13	4.85	118	44.03	25	9.33	112	41.79
12	Vijaigarh (NP)	Persons	7124	1788	250	13.98	200	11.19	64	3.58	1274	71.25
		Males	3758	1598	235	14.71	160	10.01	54	3.38	1149	71.90
		Females	3366	190	15	7.89	40	21.05	10	5.26	125	65.79
13	Qasimpur Power House Colony (CT)	Persons	7791	2264	15	0.66	7	0.31	24	1.06	2218	97.97
		Males	4101	1958	9	0.46	7	0.36	21	1.07	1921	98.11
		Females	3690	306	6	1.96	0	0.00	3	0.98	297	97.06
14	Sarsaul (CT)	Persons	9267	2515	94	3.74	64	2.54	191	7.59	2166	86.12
		Males	4864	2256	82	3.63	58	2.57	182	8.07	1934	85.73
		Females	4403	259	12	4.63	6	2.32	9	3.47	232	89.58

Table 35:Cont…….

Table 35:Cont……

Sr. No.	Name of town	Persons/ Males/ Females	Total popu-lation	Total workers (main + marginal)	Category of workers							
					Cultivators		Agricultural labourers		Household industry workers		Other workers	
					Number	Percentage	Number	Percentage	Number	Percentage	Number	Percentage
1	2	3	4	5	6	7	8	9	10	11	12	13
15	Ashrafpur Jalal (CT)	Persons	11785	3814	155	4.06	202	5.30	275	7.21	3182	83.43
		Males	6302	3000	106	3.53	141	4.70	177	5.90	2576	85.87
		Females	5483	814	49	6.02	61	7.49	98	12.04	606	74.45
16	Deosaini (CT)	Persons	6920	2192	216	9.85	310	14.14	18	0.82	1648	75.18
		Males	3843	2021	207	10.24	272	13.46	10	0.49	1532	75.80
		Females	3077	171	9	5.26	38	22.22	8	4.68	116	67.84
17	Kwarasi (CT)	Persons	15763	4259	77	1.81	403	9.46	123	2.89	3656	85.84
		Males	8269	3699	55	1.49	372	10.06	95	2.57	3177	85.89
		Females	7494	560	22	3.93	31	5.54	28	5.00	479	85.54
18	Rampur (CT)	Persons	5499	1532	48	3.13	181	11.81	37	2.42	1266	82.64
		Males	2929	1345	35	2.60	154	11.45	30	2.23	1126	83.72
		Females	2570	187	13	6.95	27	14.44	7	3.74	140	74.87
19	Manjoor Garhi (CT)	Persons	9381	2486	71	2.86	226	9.09	50	2.01	2139	86.04
		Males	4880	2207	64	2.90	201	9.11	32	1.45	1910	86.54
		Females	4501	279	7	2.51	25	8.96	18	6.45	229	82.08
20	Ramgarh Panjoopur (CT)	Persons	18897	4723	167	3.54	253	5.36	181	3.83	4122	87.28
		Males	9971	4241	157	3.70	244	5.75	111	2.62	3729	87.93
		Females	8926	482	10	2.07	9	1.87	70	14.52	393	81.54
21	Dhaurra Mafi (CT)	Persons	13241	3636	126	3.47	91	2.50	118	3.25	3301	90.79
		Males	6913	3043	111	3.65	70	2.30	80	2.63	2782	91.42
		Females	6328	593	15	2.53	21	3.54	38	6.41	519	87.52
22	Dhanipur (CT)	Persons	20511	6333	154	2.43	309	4.88	538	8.50	5332	84.19
		Males	11000	5128	122	2.38	260	5.07	289	5.64	4457	86.91
		Females	9511	1205	32	2.66	49	4.07	249	20.66	875	72.61
23	Iglas (NP)	Persons	15478	4413	276	6.25	689	15.61	288	6.53	3160	71.61
		Males	8168	3778	248	6.56	606	16.04	174	4.61	2750	72.79
		Females	7310	635	28	4.41	83	13.07	114	17.95	410	64.57
24	Beswan (NP)	Persons	6278	1914	153	7.99	309	16.14	42	2.19	1410	73.67
		Males	3361	1579	143	9.06	222	14.06	26	1.65	1188	75.24
		Females	2917	335	10	2.99	87	25.97	16	4.78	222	66.27
	District (Urban): Aligarh	**Persons**	**1217191**	**358845**	**10477**	**2.92**	**20917**	**5.83**	**28354**	**7.90**	**299097**	**83.35**
		Males	**643073**	**304473**	**8695**	**2.86**	**17692**	**5.81**	**21913**	**7.20**	**256173**	**84.14**
		Females	**574118**	**54372**	**1782**	**3.28**	**3225**	**5.93**	**6441**	**11.85**	**42924**	**78.95**

Note:-

* Education includes all education facilities.

^ Medical includes all medical facilities. # Post office includes post office, telegraph office and Post and telegraph office.

$ Transport communication includes bus service, rail facility and navigable waterways.

@ Bank includes Commercial Bank and Cooperative Bank.

** Telephone includes Telephone,PCO and Mobile.

Table 35 presents distribution of workers by sex in four categories of economic activity in urban areas of the district Aligarh. It can be observed from the table that the four categories of economic activity are cultivators, agricultural labourers, household industry workers and other workers. Figures in the table have been given for total number of workers including main and marginal workers. At the district level, urban areas recorded highest percentage of other worker (83.35) followed by household industry workers (7.90) percent males and 11.85 percent female). If we observe each town, the table reveals that highest percentage of cultivators (28.99) is recorded in Jalali(N.P) in the agriculture labourers category Pilkhana (NP) has recorded highest 48.21 per cent and very low percentage (0.31) in Qasimpur power and Deosaini (C.T) has household industry worker rates lowest (0.82 per cent). As the usual trend recorded in the urban areas, other workers are in highest percentage (97.97) percent in Qasimpur Power followed by 92.64 percent in Harduagan (NP).

(ix) Brief analysis of the Village Directory and Town Directory data based on inset tables 36 to 45 :

One of the major parts of the District Census Handbook is Village and Town Directories. These incorporate non Census data showing educational, medical, drinking water, banking facilities, communication facilities and other such developmental indicators in the towns and villages. From this non-census data certain inset tables have been generated and reproduced below showing major trends in the availability of the above amenities.

TABLE 36: DISTRIBUTION OF VILLAGES ACCORDING TO AVAILABILITY OF DIFFERENT AMENITIES, 2011

Serial number	Name of C. D. block	Total number of inhabited villages	Type of amenity available			
			Education	Medical	Improved drinking water*	Post Office #
1	2	3	4	5	6	7
1	Tappal	87	83 (95.4)	28 (32.18)	86 (98.85)	26 (29.89)
2	Khair	96	89 (92.71)	24 (25)	93 (96.88)	37 (38.54)
3	Chandaus	92	89 (96.74)	46 (50)	91 (98.91)	34 (36.96)
4	Jawan Sikanderpur	104	100 (96.15)	24 (23.08)	104 (100)	22 (21.15)
5	Lodha	130	124 (95.38)	44 (33.85)	130 (100)	23 (17.69)
6	Dhanipur	97	90 (92.78)	26 (26.8)	97 (100)	22 (22.68)
7	Akrabad	86	84 (97.67)	11 (12.79)	86 (100)	24 (27.91)
8	Atrauli	109	105 (96.33)	62 (56.88)	109 (100)	22 (20.18)
9	Bijauli	84	84 (100)	32 (38.1)	84 (100)	18 (21.43)
10	Gangiri	99	92 (92.93)	24 (24.24)	99 (100)	27 (27.27)
11	Gonda	83	78 (93.98)	23 (27.71)	83 (100)	25 (30.12)
12	Iglas	103	99 (96.12)	26 (25.24)	103 (100)	16 (15.53)
	Total	1170	1117 (95.47)	370 (31.62)	1165 (99.57)	296 (25.3)

TABLE 36 : Cont……

Type of amenity available

Telephone	Transport and communications $	Banks	Agricultural Credit Societies	Approach by pucca road	Power supply
8	9	10	11	12	13
71 (81.61)	18 (20.69)	6 (6.9)	6 (6.9)	67 (77.01)	86 (98.85)
73 (76.04)	33 (34.38)	4 (4.17)	1 (1.04)	74 (77.08)	96 (100)
74 (80.43)	33 (35.87)	8 (8.7)	8 (8.7)	79 (85.87)	91 (98.91)
68 (65.38)	27 (25.96)	6 (5.77)	5 (4.81)	95 (91.35)	104 (100)
109 (83.85)	34 (26.15)	4 (3.08)	4 (3.08)	115 (88.46)	130 (100)
83 (85.57)	24 (24.74)	5 (5.15)	5 (5.15)	92 (94.85)	97 (100)
67 (77.91)	47 (54.65)	4 (4.65)	8 (9.3)	70 (81.4)	86 (100)
77 (70.64)	31 (28.44)	3 (2.75)	13 (11.93)	87 (79.82)	108 (99.08)
42 (50)	39 (46.43)	10 (11.9)	4 (4.76)	73 (86.9)	84 (100)
81 (81.82)	31 (31.31)	2 (2.02)	13 (13.13)	87 (87.88)	99 (100)
39 (46.99)	22 (26.51)	2 (2.41)	4 (4.82)	77 (92.77)	83 (100)
59 (57.28)	32 (31.07)	2 (1.94)	5 (4.85)	94 (91.26)	103 (100)
843 (72.05)	371 (31.71)	56 (4.79)	76 (6.5)	1010 (86.32)	1167 (99.74)

Note:-

* Education includes all education facilities.

^ Medical includes all medical facilities.

Post office includes post office, telegraph office and Post and telegraph office.

$ Transport communication includes bus service, rail facility and navigable waterways.

@ Bank includes Commercial Bank and Cooperative Bank.

** Telephone includes Telephone,PCO and Mobile.

Table 36 deals with the C.D. block-wise distribution of villages according to the availability of different amenities like educational, medical, improved drinking water, post office, telephone, transport, communications, banks, agricultural credit societies, approach by pucca road and power supply within the village. Out of 1170 inhabited villages in the district, 1117 villages (95.47 per cent) have been provided with the educational facility of one type or the other. Similarly 370 villages in the district constituting 31.62 per cent have medical facility of one type or the other. Improved drinking water facility is available in 1165 (99.57 per cent) villages. As regards, post office facility, which includes facilities like telegraph office and post and telegraph, 296 villages constituting 25.3 per cent of villages have been provided with this facility within the village. 843 (72.05 per cent) villages have been provided with the telephone facility, 371 (31.71 per cent) with transport facility, 56(4.79 per cent) villages with bank facility and 76 (6.5 per cent) with agricultural credit societies. There are 1010 (86.32 per cent) villages which have been linked with the pucca road. Total 1167 (99.74 per cent) of villages have been provided with the electricity supply. Almost similar pattern of distribution of villages by availability of amenities in the villages at CD block has been found with slight variation. Bijauli CD block has the highest percentage (100 percent) of villages where educational facility is available and lowest (92.71 per cent) is found in khair. Medical facility is highest in Atrauli (56.88) and lowest (12.79 per cent) in Akrabad CD block. Power supply facility is available to cent percent villages in all CD blocks except Tappal, Chandaus and Atrauli one village each have not the power supply facility. Similarlry remaining availability of different amenities in CD blocks also we can see in above table.

TABLE 37: NUMBER AND PERCENTAGE OF RURAL POPULATION SERVED BY DIFFERENT AMENITIES, 2011

Sr. No.	Name of CD Block	Total population of inhabited villages	Type of amenity available				
			Education*	Medical^	Drinking water	Post office #	Telephone **
1	2	3	4	5	6	7	8
1	Tappal	194252	193569 (99.65)	99345 (51.14)	194240 (99.99)	103971 (53.52)	175555 (90.37)
2	Khair	188403	182588 (96.91)	78177 (41.49)	186048 (98.75)	117175 (62.19)	159831 (84.83)
3	Chandaus	197828	196600 (99.38)	137859 (69.69)	197736 (99.95)	114144 (57.7)	165323 (83.57)
4	Jawan Sikanderpur	213683	211884 (99.16)	77492 (36.26)	213683 (100)	76208 (35.66)	156001 (73.01)
5	Lodha	262531	258945 (98.63)	152019 (57.91)	262531 (100)	57571 (21.93)	234207 (89.21)
6	Dhanipur	200445	193604 (96.59)	79491 (39.66)	200445 (100)	71094 (35.47)	172851 (86.23)
7	Akrabad	170766	170042 (99.58)	41241 (24.15)	170766 (100)	79565 (46.59)	133311 (78.07)
8	Atrauli	210515	209453 (99.5)	140265 (66.63)	210515 (100)	66619 (31.65)	164144 (77.97)
9	Bijauli	186899	186899 (100)	85790 (45.9)	186899 (100)	71624 (38.32)	114879 (61.47)
10	Gangiri	263219	260724 (99.05)	95923 (36.44)	263219 (100)	116422 (44.23)	232897 (88.48)
11	Gonda	186341	182744 (98.07)	72936 (39.14)	186341 (100)	100324 (53.84)	121006 (64.94)
12	Iglas	181816	179159 (98.54)	67113 (36.91)	181816 (100)	58879 (32.38)	112564 (61.91)
	Total	2456698	2426211 (98.76)	1127651 (45.9)	2454239 (99.9)	1033596 (42.07)	1942569 (79.07)

Table 37: Cont……

Sr. No.	Name of CD Block	Type of amenity available				
		Transport communications $	Banks@	Agricultural credit societies	Approach by pucca road	Power supply
1	2	9	10	11	12	13
1	Tappal	78176 (40.24)	33616 (17.31)	28444 (14.64)	157913 (81.29)	194240 (99.99)
2	Khair	94760 (50.3)	17721 (9.41)	8874 (4.71)	151689 (80.51)	188403 (100)
3	Chandaus	103480 (52.31)	43152 (21.81)	37953 (19.18)	179614 (90.79)	197736 (99.95)
4	Jawan Sikanderpur	83269 (38.97)	38698 (18.11)	25652 (12)	196435 (91.93)	213683 (100)
5	Lodha	128983 (49.13)	17904 (6.82)	17996 (6.85)	246515 (93.9)	262531 (100)
6	Dhanipur	77845 (38.84)	24974 (12.46)	20912 (10.43)	192743 (96.16)	200445 (100)
7	Akrabad	115443 (67.6)	14972 (8.77)	27339 (16.01)	144108 (84.39)	170766 (100)
8	Atrauli	59676 (28.35)	8329 (3.96)	28565 (13.57)	170858 (81.16)	210483 (99.98)
9	Bijauli	113143 (60.54)	42352 (22.66)	17213 (9.21)	170514 (91.23)	186899 (100)
10	Gangiri	124201 (47.19)	6304 (2.39)	50494 (19.18)	244625 (92.94)	263219 (100)
11	Gonda	86457 (46.4)	12885 (6.91)	23040 (12.36)	175413 (94.14)	186341 (100)
12	Iglas	95838 (52.71)	13111 (7.21)	32742 (18.01)	170567 (93.81)	181816 (100)
	Total	1161271 (47.27)	274018 (11.15)	319224 (12.99)	2200994 (89.59)	2456562 (99.99)

Education includes all education facilities.
^ Medical includes all medical facilities.
# Post office includes post office, telegraph office and Post and telegraph office.
$ Transport communication includes bus service, rail facility and navigable waterways.
@ Bank includes Commercial Bank and Cooperative Bank.
** Telephone includes Telephone,PCO and Mobile

Table 37 depicts the number and proportion of rural population served by different kind of amenities.Out of total rural population of **2456698** persons in the district, **2426211** or 98.76 percent have educational facility of one or the other type. Similarly 1127651 or 45.90 percent population has medical facilities while 2454239 or 99.90 percent have got improved

drinking water facility. Post office facilities are available to **1033596** or 42.07 percent population.Telephone facility is available to **1942569** or 79.07 percent. Transport communications facility is available to 1161271 or 47.27 percent. Bank facility is available to 274018 or 11.15 percent.319224 or 12.99 percent have been provided with the facility of agricultural credit societies. 2200994 or 89.59 percent have been provided with the facility of approach by pucca road. Power supply is available to 2456562 or 99.9 percent rural population in the district.

TABLE 38: DISTRIBUTION OF VILLAGES NOT HAVING CERTAIN AMENITIES, ARRANGED BY DISTANCE RANGES FROM THE PLACES WHERE THESE ARE AVAILABLE, 2011

Village not having the amenity of		Distance range of place from the villages where the amenity is available			
		Less than 5 kilometres	5-10 kilometres	10+ kilometres	Total (Col. 2-4)
1		2	3	4	5
1. Education:-					
	(a) Primary school	57	3	0	60
	(b) Middle school	384	39	11	434
	(c) Degree college	354	342	457	1153
2. Medical:-					
	(a) Hospital	395	343	423	1161
	(b) PHC	413	467	260	1140
3. Post office-		705	146	23	874
4. Telephone		200	101	26	327
5. Bus service		456	311	102	869
6. Bank:-					
	(a) Commercial Bank	316	415	407	1138
	(b) Cooprative bank	274	492	369	1135
7. Agricultural credit societies		413	482	199	1094

Table 38 presents distribution of villages not having certain amenities within the village at district level. They have to go out of their village to avail these facilities. Such villages have been presented according to various distance ranges in this table. 60 villages do not have primary school in their villages and out of these villages, children of 57 villages have to travel less than 5 kms. for schooling Out of 1170 inhabited villages as many as 434 are deprived of middle school and 1153 of degree college. Of these 384 avail the facility of middle school at a distance of less than 5 kms., 39 at a distance 5-10 kms. and the remaining 11 at a distance of 10+ kms. In respect of degree college 354 avail this facility at a distance of less than 5 kms., 342 between 5 - 10 kms. and rest 457 villages at a distance of 10+ kms.

Similarly there are 1161 villages in the district which are deprived of Hospital facility and 1140 villages which are deprived of PHC facilities. Of these 395 villages have the facility of Hospital available within 5 kms. while in respect of 343 villages the inhabitants have to cover a distance of 5-10 kms. in order to avail this facility. Similarly overwhelming number i.e. 423 villages have this facility at a distance of 10+ kms. As regards PHC 413 avail this facility at a distance of less than 5 kms., 467 at a distance of 5-10 kms. and the remaining 23 have to travel a distance of more than 10 kms. to avail this facility. Regarding Post Office, 874 villages do not have this facility in the village itself. Of these majority i.e. 705 have this facility at a distance of less than 5 kms., another 146 villages avail it at a distance of 5-10 kms. In the remaining 23 villages habitants have to travel a distance of 10+ kms.

As regards Telephone, there are 327 villages in the district which are without telephone facilitiy. Of these 200 avail this facility at a distance of less than 5 kms., 101 at a distance of 5-10 kms. and

remaining 26 have to travels a distance of 10+ kms. For Bus service out of 869 villages which do not have facility, 456 villages avail this facility at a distance of less than 5 kms., 311 at a distance between 5-10 kms. and 102 at a distance of 10+ kms.

In the entire district 1138 villages are deprived of Commercial Bank & 1135 of Co-operative Bank. Of these 1138 villages which are deprived of Commercial Banks 316 villages avail this facility at a distance of less than 5 kms., 415 between 5-10 kms. & the remaining 407 at a distance of 10+ kms. Regarding Co-operative Banks out of 1135 villages 274 villages avail this facility at a distance of less than 5 kms., 492 at a distance of 5-10 kms. and remaining 369 at a distance of 10+ kms. 1094 villages do not have agricultural credit societies. This facility to 413 villages is available at a distance of less than 5 kms., 482 at a distance of 5-10 kms. and the remaining 199 at a distance of 10+ kms.

TABLE 39 : DISTRIBUTION OF VILLAGES ACCORDING TO THE DISTANCE FROM THE NEAREST STATUTORY TOWN AND AVAILABILITY OF DIFFERENT AMENITIES, 2011

Distance range from the nearest statutory town (in kilometres)	Number /Percentage	Type of amenity available			
		Number of Inhabited villages in each range	Education	Medical^	Post office#
1	2	3	4	5	6
Less than 5	Number	124	116	30	19
	Percentage		93.55	24.19	15.32
5 - 15	Number	637	614	199	159
	Percentage		96.39	31.24	24.96
16- 50	Number	285	272	99	84
	Percentage		95.44	34.74	29.47
51+	Number	7	7	4	3
	Percentage		100	57.14	42.86
Unspecified	Number	117	108	38	31
	Percentage		92.31	32.48	26.5
District total		1170	1117	370	296
			95.47	**31.62**	**25.3**

TABLE 39: Cont……

Telephone **	Transport Communications $	Banks @	Agricultural Credit Societies	Approach by Pucca Road
7	8	9	10	11
95	48	5	7	111
76.61	38.71	4.03	5.65	89.52
468	205	30	33	550
73.47	32.18	4.71	5.18	86.34
192	81	14	22	251
67.37	28.42	4.91	7.72	88.07
6	1	1	2	6
85.71	14.29	14.29	28.57	85.71
82	36	6	12	92
70.09	30.77	5.13	10.26	78.63
843	371	56	76	1010
72.05	**31.71**	**4.79**	**6.5**	**86.32**

Post office includes Post office, Telegraph office and Post and telegraph office.
$ Transport communication includes bus service, rail facility and navigable waterways.

Table 39 deals with the distribution of villages according to distance from the nearest statutory town and availability of different amenities within the village. Out of total 1170 inhabited villages in the district, there are 124 villages which have nearest towns upto a distance of 5 kms. Of these only 116 villages forming 93.55 percent of these total villages, are having the educational facilities of one type or the other and 30 villages constituting 24.19 percent, have the medical facilities within the village, 19 villages forming 15.32 percent have the facility of post office within the village and 95 or 76.60 percent have the facility of telephone. 48 villages constituting 38.71 per cent have been linked by transport service. 5 villages comprising 4.03 percent have been provided bank facilities, while 7 villages constituting only 5.65 percent have been provided by agricultural credit societies. 111 villages comprising 89.52 percent have been provided with pucca road.

There are 637 inhabited villages in the district which fall in the distance range of 5-15 kms. Of these 614 villages constituting 96.39 percent have been provided with the educational facilities. 199 villages comprising 31.24 percent have been provided with medical facilities. 159 villages constituting 24.96 percent enjoy the post office facility. 468 villages comprising 13.50 percent have been provided the telephone facility. 205 villages constituting 32.18 percent have been linked with transport communications. 30 villages comprising 4.71 percent have bank facility. 33 villages constituting 5.18 percent are having agricultural credit societies, while 550 villages or 86.34 per cent are approachable by pucca road. 285 villages fall in the distance range of 16-50 kms. Of these, 95.44 per cent villages have educational facility, 37.74 percent with medical, 29.47 percent with post office, 67.40 percent with telephone and transport & communications available to 28.42 percent villages. Banks and agricultural credit societies facilities are available to 4.91 and 7.72 percent of villages.

TABLE 40: DISTRIBUTION OF VILLAGES ACCORDING TO POPULATION RANGE AND AMENITIES AVAILABLE, 2011

Population range	Number /Percentage	Type of amenity available				
		Number of inhabited villages in each range	Education*	Medical^	Drinking water	Post office #
1	2	3	4	5	6	7
1-499	Number	82	53	5	79	2
	Percentage		64.63	6.1	96.34	2.44
500-999	Number	240	225	36	238	16
	Percentage		93.75	15	99.17	6.67
1000 - 1999	Number	421	412	118	421	64
	Percentage		97.86	28.03	100	15.2
2000 - 4999	Number	350	350	157	350	158
	Percentage		100	44.86	100	45.14
5000 - 9999	Number	68	68	45	68	50
	Percentage		100	66.18	100	73.53
10000 +	Number	9	9	9	9	6
	Percentage		100	100	100	66.67
District Total	**Number**	**1170**	**1117**	**370**	**1165**	**296**
	Percentage		**95.47**	**31.62**	**99.57**	**25.3**

Table 40 Continue…

Telephone **	Transport communications $	Banks@	Agricultural credit societies	Approach by pucca road	Power supply
8	9	10	11	12	13
50	14	1	2	58	79
60.98	17.07	1.22	2.44	70.73	96.34
154	50	3	3	211	240
64.17	20.83	1.25	1.25	87.92	100
295	115	5	15	363	421
70.07	27.32	1.19	3.56	86.22	100
274	115	27	34	301	350
78.29	32.86	7.71	9.71	86	100
61	68	16	18	68	68
89.71	100	23.53	26.47	100	100
9	9	4	4	9	9
100	100	44.44	44.44	100	100
843	**371**	**56**	**76**	**1010**	**1167**
72.05	**31.71**	**4.79**	**6.5**	**86.32**	**99.74**

Note : -
* Based on the improved drinking water source, drinking water supply has been classified as `Improved ' or otherwise. If the household has access to drinking water supplied from a tap or a hand pump / tube well situated within or outside the premises it is considered as having access to `Improved drinking water source'. However, the concept of improved drinking water is state specific and this is to be considered accordingly.
# Post office includes Post office, telegraph office and Post and telegraph office.

Table 40 deals with the distribution of villages by population ranges and amenities available therein. In Aligarh district out of a total 1170 inhabited villages, overwhelming 421 have a population of 1000-1999 persons. Of these, 412 villages (97.86 percent) have education facility, 118 (28.03 percent) have medical facility, 421 (100 per cent) have improved drinking water facility. 64 villages (15.20 percent) have post office facility. 295 (70.07 percent) have telephone facility. 115 (27.32 percent) have been linked by bus service. 5 (1.19 percent) have Bank facility.15 villages (3.56 percent) have been provided with the agricultural credit societies, 363 villages (86.22 percent) have been linked with pucca road. 421 villages (100 percent) have been provided with electricity.

Out of 350 villages, which fall in the population range of 2000-4999 persons, 350 villages (100 percent) have been provided with the education facility,157 (44.86 percent) with medical facility, all the villages have improved drinking water facility.158 villages (45.14 per cent) have been provided with post office facilities, 247 villages (78.29 percent) with telephone facility, 115 villages (32.86 percent) with transport facilities, 27 villages (7.71 per cent) with bank facility, 34 villages (9.71 percent) with agricultural credit societies & 301 villages (86.0 per cent) have approach by pucca road. 350 (100 percent) villages in this range have electricity.

240 villages fall in population range of 500-999 persons. Of these 225 (93.75 percent) villages have education, 36 villages (15.00 percent) medical facility and 238 (99.17) villages have improved drinking water facilities. Whereas 16 villages (6.67 percent) enjoy the post office facility, 154 villages (64.17 percent) have telephone facility, 50 villages (20.86 percent) have transport facility, 3 villages (1.25 percent) have bank facilities, 3 villages (1.25 per cent) have agricultural credit societies 211 villages (87.92 percent) have approach by pucca road and 240 villages (100 percent) are served with power supply. There are 82 villages in the district which are covered under 1-499 population range.

53 villages (64.63 percent) have been provided with the education facility,5 (6.1 percent) with medical facility, 79 (96.34) villages have improved drinking water facility.2 villages (2.44 per cent) have been provided with post office facilities, 50 villages (60.98 percent) with telephone facility, 14 villages (17.07 percent) with transport facilities, 1 villages (1.22 per cent) with bank facility, 2 villages (2.44 percent) with agricultural credit societies & 58 villages (70.73 per cent) have approach by pucca road. 79 (96.34 percent) villages in this range have electricity.

TABLE 41: DISTRIBUTION OF VILLAGES ACCORDING TO LAND USE, 2011

Serial number	Name of C. D. block	Number of inhabited villages	Total area	Percentage of cultivable area to total area	Percentage of irrigated area to total cultivable area
1	2	3	4	5	6
1	Tappal	87	36342.54	84.43	99.83
2	Khair	96	31940.62	86.13	99.44
3	Chandaus	92	32047.60	86.34	99.97
4	Jawan Sikanderpur	104	29572.68	79.78	99.43
5	Lodha	130	26137.13	83.40	94.17
6	Dhanipur	97	27101.10	228.98	99.93
7	Akrabad	86	27789.65	80.02	99.37
8	Atrauli	109	26607.58	88.02	99.98
9	Bijauli	84	23499.98	82.97	98.03
10	Gangiri	99	34257.64	87.46	99.01
11	Gonda	83	29051.26	134.36	99.79
12	Iglas	103	24636.65	131.66	99.84
	Total	**1170**	**348984.44**	**103.13**	**99.27**
Note : - Cultivable area = irrigated area + unirrigated area					

Table 41 presents C.D blockwise distribution of villages according to land use. It also gives details of total area and cultivable area available of inhabited villages in the district. Cultivated area includes irrigated as well as unirrigated area. It further elaborates that what is the extent of cultivable area under irrigation. There are total 1170 inhabited villages in the district having a total area of 3,48,984.44 hectares. Of this, 103.13 percent is cultivable and 99.27 percent of total cultivable area has got the irrigation facility. The area figures have been collected from the revenue record maintained for each village by the State Government.

A look at the land use pattern at C.D. block level shows that Tappal block with 87 villages have a total area of 36,342.54 hectares, of this 84.43 per cent of land is cultivable and of the aforesaid area 99.83 per cent is irrigated. In Khair block, all the 96 villages have a total land area of 31,940.62 hectares, of this 86.13 per cent of land is cultivable and of the aforesaid area 99.44 per cent is irrigated. In Chanduas block, all the 92 villages have a total area of 32,047.60 hectares, of this cultivable area is 86.34 per cent and 99.97 per cent is irrigated. In Jawan Sikandarpur, all the 104 villages have a total area of 29,572.68 hectares. Of this, cultivable area is 79.78 per cent. Of cultivable area 99.43 percent is irrigated. Lodha block with 130 villages have a total land area of 26,137.13 hectares, of this 83.40 percent is cultivable area and out of this cultivable area 94.17 per cent is irrigated. Dhanipur block with 97 villages has a total land area of 27,101.10 hectares. Of this 228.98 percent is cultivated area, out of which 99.93 percent is irrigated. Akrabad block with a total 86 villages have an area of 27,789.65 hectares. Of this 80.02 percent is cultivable area. Irrigation facility being 99.37 percent in the block.

.

TABLE 42: SCHOOLS / COLLEGES PER 10,000 POPULATION IN STATUTORY TOWNS, 2011

Sl. No.	Name and urban status of Town	Type of educational institution				
		Primary	Junior Secondary / Middle	Secondary / Matriculation	Senior Secondary	College
1	2	3	4	5	6	7
1	Jatari (NP)	4	1	2	2	0
2	Khair (NPP)	10	4	1	1	0
3	Gabhana (CT)	12	2	2	2	0
4	Atrauli (NPP)	6	2	2	3	0
5	Chharra Rafatpur (NP)	6	0	0	0	0
6	Gangiri (CT)	9	13	5	4	0
7	Harduaganj (NP)	7	3	1	1	0
8	Aligarh (M Corp.)	2	0	0	0	0
9	Jalali (NP)	4	3	0	0	0
10	Kauriaganj (NP)	9	2	1	1	0
11	Pilkhana (NP)	3	1	0	0	0
12	Vijaigarh (NP)	6	1	3	0	0
13	Qasimpur Power House Colony (CT)	5	5	0	0	0
14	Sarsaul (CT)	4	1	1	0	0
15	Ashrafpur Jalal (CT)	3	1	1	1	0
16	Deosaini (CT)	3	3	1	1	0
17	Kwarasi (CT)	4	1	2	2	0
18	Rampur (CT)	7	5	0	0	0
19	Manjoor Garhi (CT)	5	1	2	2	0
20	Ramgarh Panjoopur (CT)	2	1	1	0	0
21	Dhaurra Mafi (CT)	4	3	2	2	0
22	Dhanipur (CT)	2	0	1	0	0
23	Iglas (NP)	13	3	2	1	0
24	Beswan (NP)	10	5	2	2	0
	Total	**140**	**61**	**32**	**25**	**0**

In urban areas of Aligarh district the average number of primary school per 10,000 population comes 140 schools, 61 junior secondary/middle, 32 secondary/matriculation, 25 senior secondary schools and there is no any colleges per 10,000 population.

Among the towns,the highest number of primary school in Iglas (N.P) is 13 and lowest in Aligarh(M.corp), Ramgarh Panjoopur (CT) and Dhanipur (CT) is 2.Similarly highest number of Junior Secondary / Middle school in Gangiri (CT) is 13 and lowest in Chharra Rafatpur (NP), Aligarh (M Corp.) and Dhanipur (CT) is ziro. Highest number of Secondary / Matriculation is 5 in Gangiri (C.T) and also highest Senior Secondary is in Gangiri (C.T).There is no any college.

TABLE 43 : NUMBER OF BEDS IN MEDICAL INSTITUTIONS IN TOWNS, 2011

Sl. No.	Name and urban status of the Town	Number of beds in medical institutions per 10,000 population
1	2	3
1	Jatari (NP)	10
2	Khair (NPP)	13
3	Gabhana (CT)	51
4	Atrauli (NPP)	9
5	Chharra Rafatpur (NP)	57
6	Gangiri (CT)	7
7	Harduaganj (NP)	17
8	Aligarh (M Corp.)	20
9	Jalali (NP)	5
10	Kauriaganj (NP)	3
11	Pilkhana (NP)	17
12	Vijaigarh (NP)	13
13	Qasimpur Power House Colony (CT)	0
14	Sarsaul (CT)	2
15	Ashrafpur Jalal (CT)	0
16	Deosaini (CT)	0
17	Kwarasi (CT)	63
18	Rampur (CT)	0
19	Manjoor Garhi (CT)	0
20	Ramgarh Panjoopur (CT)	0
21	Dhaurra Mafi (CT)	0
22	Dhanipur (CT)	0
23	Iglas (NP)	34
24	Beswan (NP)	16
	Total	**337**

Table 43 depicts the number of beds available in medical institutions per 10,000 population in each town of Aligarh district.There are 337 beds per 10,000 population in urban areas of the district. Whereas it is the highest 63 in Kwarasi (CT) while lowest value of 2 beds each is recorded in Sarsaul (CT). Out of 24 town no such facility exist in 8 towns.

TABLE 44: PROPORTION OF SLUM POPULATION IN TOWNS, 2011

Sr.No.	Name of the town having slum	Total population	Slum population	Percentage of slum population to total population
1	2	3	4	5
1	Aligarh (M Corp.)	874408	367044	41.98
2	Iglas (NP)	15478	480	3.10
	Total	**889886**	**367524**	**41.30**

Table 44 reveals the Proportion of slum population in town in the district. Only two towns in Aligarh (M Corp.) and Iglas (NP) has recorded slum population in the district. In the district Total 3,67,524 slum population at the 2011 census.

TABLE 45 : MOST IMPORTANT COMMODITY EXPORTED OUT OF AND MANUFACTURED IN TOWNS, 2011

Serial number	Name and urban status of Town	Name of three most important commodities manufactured
1	2	3
1	Jatari (NP)	Jaggery, Mustard Oil, Bricks
2	Khair (NPP)	Bakery Products, Iron Rod Factory, Bakery Products
3	Gabhana (CT)	
4	Atrauli (NPP)	Dairy, Furnitures
5	Chharra Rafatpur (NP)	Bricks, Wood Products, Dairy Product
6	Gangiri (CT)	
7	Harduaganj (NP)	Grain Products, Sweets
8	Aligarh (M Corp.)	Locks, Brass Hardware, Sculpturing, Garments
9	Jalali (NP)	Potato Chips, Sweets, Mangoes
10	Kauriaganj (NP)	Bricks, Wood Products
11	Pilkhana (NP)	Locks, Embroidery Work, Rice
12	Vijaigarh (NP)	Ayurvedic Medicines
13	Qasimpur Power House Colony (CT)	
14	Sarsaul (CT)	
15	Ashrafpur Jalal (CT)	
16	Deosaini (CT)	
17	Kwarasi (CT)	
18	Rampur (CT)	
19	Manjoor Garhi (CT)	
20	Ramgarh Panjoopur (CT)	
21	Dhaurra Mafi (CT)	
22	Dhanipur (CT)	
23	Iglas (NP)	Brass Sculptures, Readymade Garments
24	Beswan (NP)	

Table 45 indicates name of three most important commodities manufactured in the each town of the district. The district is well known for Locks, Jaggery, Iron Rod Factory, Bakery Products etc. The chief export items of the district are mostly the same that are manufactured in the towns.

xi) Major Social and Cultural Events, Natural and Administrative Development and Significant Activities during the decade:

Of special significance is the Aligarh exhibition which began on a modest scale in

1880 as a horse show. Gradually, it assumed importance and at present it is considered as one of the biggest industrial exhibition of state and is held every year, It attracts a large number of traders and dealers from all over the country. It is a display centre of social, economic and cultural programmes and achievements of the State, Well decorated Shops of handlooms, art and craft and other products are arranged in a beautiful manner. Modern and scientific agricultural implements are also put on display. Wrestling competition, mushairas, kavi samellans, dog shows, games and fire works are arranged for recreation.

A number of fairs are also held in town of which Ram Lila fair is an important one Beautiful Jhankis are taken out and decoration are made, its prime centre being the Ram Lila Bhawan, a building of exquisite beauty.

The extension of television network has been spread over throughout the districts which provide main cultural events to the people of district.

(xii) Brief discriptions of places of religious, historical, archaeological importance in villages and places of tourist interest in the towns of the district.

The town is of considerable antiquity. It gradually grew up round the old Dor stronghold, still known as the Balai Qila meaning lofty fort. Of the fort itself nothing now remains and site this is occupied by Sabit Khan's great mosque called the Jami Masjid. Near the mosque is another mosque called Moti Masjid. These two mosque and an adjacent tank are attributed to Sabit khan. About a half km to west of Jami Masjid is a group of tombs. Many of these bear Arabic inscriptions and some are undoubtedly very old. The most striking tomb is that of Gesu Khan, an open pillared chhatri of Hindu Style.

(xiii) Major Characteristics and Contribution of district

Aligarh district is specially well known for the production of locks. There are numerous lock factories in the city. To enhance this industry on Ramhgat Road a Tala nagari has been established between Aligarh and Harduaganj. .

It is a good and rich education center due to existence of Aligarh Muslim University which is of international repute.

(xiv) Scope of Village Directory & Town Directory

As mentioned earlier, the District Census handbook is brought out in two parts-Part A and Part B separately. Part-A covers Village and Town Directory data of 2011 Census where as Part-B covers Village and Town wise Primary Census Abstract (PCA) data of 2011 Census along with Housing amenities data. The scope of village directory and town directory is discussed below.

Village Directory :

The village directory as the title connotes presents information pertaining to rural areas of the district at C.D block/ village level. For each C.D. block a list of villages serialized by English alphabetical order along with their location code numbers of 2011 and 2001 census has been presented. The rational of giving 2011 location code along with 2001 location code is to facilitate the identification of villages for matching information collected at each Census. The villages which have been wholly merged in Nagar Nigam, Nagar Palika Parishad and Nagar Panchayat are not included in the list. In case of partly merged villages, the remaining rural part of the villages has been treated as independent revenue village and the data have been presented for such villages in the village directory.

However, the villages treated as outgrowth of an Urban Agglomeration or Nagar Panchayat is listed in the village directory but no data are presented against the name of such villages. All these villages are listed in the Primary Census Abstract (rural) without presenting their data for providing cross references.

For the census work, the villages in the district have been arranged taluka wise (C.D. block wise) and within the taluka (C.D. block), they are shown location code wise. Each village is assigned a location code number for the purpose of identification. In 2011Census, all the villages have been given unique 6 digits code number, which will remain constant across the census, and shall make it easy to do comparative study. The village code of 6 digits has been used continuous code within India. Range of 000001-799999 has been kept for villages. The village directory information, a map and alphabetical list of village for each taluka (C.D. block) is given in Part-B. Village directory contains the non census data of each village. It gives the village wise basic information relating to infrastructure and amenities available in the sphere of education, medical, drinking water, power supply, post and telegraph, communications, approach road to village and distribution of land use area. In addition it contains information about total area of each village, total population and number of households and the nearest town and its distance from the village. The information on number of households and total population has been included with a view to examine the correlation of amenities with the number of households and population they serve. If an amenity is not in existence in the refer rant village, the distance in broad ranges from the nearest place along with name, where the amenity is available is given. The broad range with code a for (<5 kms.), b for (5-10 kms) and c for (10+ kms). Some additional information has been added viz. (1) Pre. Primary School (2) Management Institute (3) Polytechnic (4) Special School for Disable (5) Veterinary Hospital (6) Mobile Health Clinic (7) Traditional Practitioners and Faith Healers (8) Medicine Shop (9) Type of drainage connectivity for waste water outlet (10) Total Sanitation Campaign (TSC) (11) Rural Sanitary Mart/Rural Hardware outlet (12) Rural Production Centers (13) Solid and Liquid Waste Management (14) Village PIN Code (15) Public Call Office/Mobile (16) Mobile Phone Coverage (17) Internet Cafes/Common Service Center (18) Private Courier Facility (19) Auto/Modified Autos (20) Taxis (21) Vans (22) Tractors used for Transport (23) Cycle Pulled Rickshaws (Manual Driven) (24) Cycle Pulled Rickshaws (Machine Driven) (25) Carts Driven by Animals (26) National Highway (27) State Highway (28) Major District Roads (29) Other District Roads (30) Water Bound Macadam (31) ATM facility (32) Self help Group (33) Public Distribution System (34) Mandis/Regular Market (35) Weekly Haat (36) Agricultural Marketing Society (37) Nutrition Centre (38) Accredited Social Health Activist (ASHA) (39) Community Centre with/without TV (40) Public Library (41) Public Reading Room (42)Polling Station (43) Birth and Death Registration office (44) Agricultural Product and (45) Handicrafts Products. Seven information has not been collected this time, i.e., (1) Community Health Worker (2) Telegraph Office (3) Non Agricultural Credit Societies (4) Other Credit Societies (5) Navigable water way other than river or canal (6) Income and Expenditure of the village and (7) Import, Export most important commodities.

Appendix-I	Summary showing total number of villages having Educational, Medical and other amenities in villages – C.D. Block level.
Appendix-I A	Villages by number of Primary Schools.
Appendix-I B	Villages by Primary, Middle and Secondary Schools.
Appendix-I C	Villages with different sources of drinking water facilities available.

Appendix-II	Villages with 5,000 and above population which do not have one or more amenities available.
Appendix-III	Land utilization data in respect of Census towns.
Appendix-IV	C.D. Block wise list of inhabited villages where no amenity other than drinking water facility is available.
Appendix-V	Summary showing number of Villages not having Scheduled Caste population.
Appendix-VI	Summary showing number of Villages not having Scheduled Tribe population.
Appendix-VII A	List of villages according to the proportion of the Scheduled Castes to the total population by ranges.
Appendix-VII B	List of villages according to the proportion of the Scheduled Tribes to the total population by ranges.
Appendix-VIII	Number of villages under each Gram Panchayat (C.D. block wise).

Scope of Town Directory :

Town Directory covers the non-census data for each town. It presents important and useful information like civic and other amenities available in all the towns of the district. The information in town directory is covered in following seven statements, viz., statement I to VII. The statement used in the current 2011 Census at most identical to the preceding 2001 Census. The details of town directory statement are given below in brief. The data are presented in seven statements serially numbered (I) to (VII). Town Directories of the districts give an account of status and growth history of towns, location and physical aspects of the towns, and other amenities. In this way population and other amenities are enumerated vividly in various statements relating to the town directories of the districts

(I)	Statement I - Status and Growth History
(II)	Statement II - Physical aspects and location of towns, 2009
(III)	Statement III - Civic and other amenities, 2009
(IV)	Statement IV –Medical Facilities, 2009
(V)	Statement V- Educational, Recreational and cultural facilities, 2009
(VI)	Statement VI - Industry and banking, 2009
(VII)	Statement VII - Civic and other amenities in slums, 2009
(Appendix)	Appendix - Towns showing their outgrowth with population

In all the statements the towns are arranged in the alphabetical order within the district. The details of these statements are given in the analytical portion of the town directory. One statement-III Municipal Finance deleted and statement-V Medical, Educational, Recreation and Cultural Facilities divide in above two statement-IV and statement-V.

VILLAGE DIRECTORY

AND

TOWN DIRECTORY
(SECTION I & II)

Section-I : Village Directory

Village Directory 2011 Census:-

The "Village Directory" is one of the traditional compilations of the Census. It gives the list of villages, their location numbers, their area, population, number of households, amenities such as educational, medical, drinking water, post and telegraph, commercial and co-operative banks, agricultural non-agricultural and other credit societies, recreational and cultural facilities, communication, approach to village, nearest town with a distance, power supply availability of newspaper and magazines, most important commodity manufactured and land use of each village. Village is a statutory recognized unit having a definite boundary and separate land records. In case, a complete village is treated as an outgrowth of urban agglomeration, data on amenities for that village have not been given in the Village Directory but shown along with the urban component. The villages which are consider as a Census Town, the amenities data are shown in the Town Directory. For those villages which have partly merged in an outgrowth of U.A., the amenities data are shown in the Village Directory for that particular village.

The Village Directory is being compiled for both inhabited and un-inhabited villages. In the village directory both private and government facilities/institutions have been given. In case of un-inhabited /depopulated villages, the location code number, name and area of the village is being given universally in Village Directory and Village PCA. The columns relating to the amenities and land use pattern, etc. being left blank and it will be noted against the name of the village that it is un-inhabited/depopulated. The Appendices to Village Directory and Inset Tables based on village Directory data are also prepared for inhabited villages. In the Village Directory format for 2011 Census there are 121 columns and the details thereon are as follows:

Note explaining the abbreviations used in the village directory :

In the Village Directory format for 2011 Census there are 121 columns and the details thereon are as follows:

Columns 1: Serial Number: - Self explanatory. All the villages within the CD block are presented serially in the ascending order of their location code number.

Columns 2: Name of village: - Self explanatory. The name of the villages are shown against this column. This also includes the forest and uninhabited villages.

Columns 3: Location Code Number of village. The location code number of the villages are shown against this column.

Columns 4: Area of the Village: - The area of the villages has been given in hectares.

Column 5: Total Population: - The total population of the village as per 2011 Census has been given against this column.

Column6: Number of Households: - The number of households as per 2011 Census have been given in this column.

Amenities

The availability of different infrastructural amenities such as education, medical, drinking water, post, telegraph, banks, credit societies, recreation and cultural facilities, communication, power, etc. in each village have been given in the Village Directory. Wherever the amenities are not available in the village, the distance range code viz; 'a' for <5 Kms, 'b' for 5-10 Kms and 'c' for 10+ Kms of the nearest where facility is available is given. Column wise details are given below:

Columns No. 7 – 20 Educational Facilities: - All the different educational facilities available in the village have been given under these columns. Nursery/LKG//UKG classes are included in Pre-Primary Schools, Classes up to class V included in Primary School; Classes from VI to VIII are included in the Middle school. Classes from IX and X included in Secondary School. Classes from XI and XII are included in Senior Secondary School. In case of composite schools like middle school with primary school or secondary school with middle school, these are also included in the number of primary and middle schools, respectively. The information on the entire educational institutes is given under these columns.

Columns No. 21 to 38 - Medical Facilities: - All the different medical facilities available in the village have been given under these columns.

Columns No. 39 to 46 -Drinking Water: - The information on availability of various types of the drinking water facility within the village has been given under these columns.

Columns No. 47 to 50 – Availability of Toilet and others:- The information on availability of toilet and Bio-Gas etc. available in the village has been given under these columns.

Columns No. 51 to 67 Communication (Post & Telegraph and transport):- The information on communication and Post Office, Sub-Post Office, & Telegraph Office, Village PIN Code number, Phone-Landlines, Mobile Phone, Private Courier Facility, Internet Café, etc; available in the village has been given under these columns. The information on all various transport facilities whether public/private transport like Bus, Railway Station, or Navigable waterways, Taxi , Van, Tractors etc. available in the village has also been given under these columns.

Columns No.68 to 79 – Village connected to High ways, Village Roads, Banks and Credit Societies: - The information on all roads connected to village has been given under these columns. These include National Highway, State Highway, District Roads and other district roads connected to the village, Pucca roads, Kutchcha Roads, Water Bounded Macadam Roads, Navigable Water Ways and Foot Paths has been given under these columns. Further, the information on availability of banks, ATM and Agricultural Credit societies in the village has been given under these columns.

Column No. 80 to 96 Miscellaneous Facilities: - The information on various miscellaneous facilities available in the village has been given under these columns. These includes Self -Help Group, Public Distribution Shop (PDS), Mandi /Regular Market, Weekly Haat, Agricultural Marketing Society, Nutrition Centre(ICDS),Anganwadi Centre, ASHA, Community Centre, Sports Fields, Sports Club/Recreation Centre, Cinema/Video Halls, Public Library, Public Reading Room, News Paper Supply, Assembly Polling Station, Birth and Death Registration Office.

Columns No. 97 to 100 – Electricity: - Availability of Power Supply in the village, whatever may be the form of its use has been given in these columns. These include Electricity for Domestic Use, Electricity for Agriculture Use Electricity for Commercial Use, and Electricity for all purpose Domestic Uses.

Column No. 101 and 102 -Nearest Town: - The name of the nearest town along with the distance range code has been in these columns.

Land use and Irrigation

The land use pattern in the Village Directory conform to the pattern of classification of land use as recommended by the Ministry of Agriculture, Government of India. The Ministry has recommended the maintenance of records of land use pattern under the following 9 categories.

(i)-Column No. 103 -Forests:-This includes all lands classed as forest under any legal enactment dealing with forests or administered as forests, whether state-owned or private, and whether wooded or maintained as potential forest land. The area of crops raised in the forest and grazing lands or areas open for grazing within the forests remain included under the forest area.

(ii)-Column No. 104- Area under non-agricultural use:-This includes all lands occupied by buildings, roads and railways or under water, e.g. rivers and canals and other lands put to uses other than agriculture.

(iii)-Columns No. 105- Barren and un-cultivable land:-This includes all barren and unculturable land like mountains, deserts, etc. land which cannot be brought under cultivation except at an exorbitant cost should be classed as unculturable whether such land is in isolated blocks or within cultivated holdings.

(iv)-Column No. 106- Permanent Pastures and other Grazing Lands:-This includes all grazing lands whether they are permanent pastures and meadows or not. Village common grazing land is included under this head.

(v)-Column No. 107- Land under Miscellaneous Tree Crops, etc.:- This includes all cultivable land which is not included in 'Net area sown' but is put to some agricultural uses. Lands under Causing trees, thatching grasses, bamboo bushes and other groves for fuel, etc. which are not included under 'Orchards' are classed under this category.

(vi)-Column No. 108- Culturable Waste Land: - This includes lands available for cultivation, whether not taken up for cultivation or taken up for cultivation once but not cultivated during the current year and the last five years or more in succession for one reason or other. Such lands may be either fallow or covered with shrubs and jungles which are not put to any use. They may be assessed or unassessed and may lie in isolated blocks or within cultivated holdings. Land once cultivated but not cultivated for five years in succession is also included in this category at the end of the five years.

(vii)-Column No. 109- Fallow Lands other than Current Fallows: - This includes all lands which were taken up for cultivation but are temporarily out of cultivation for a period of not less than one year and not more than five years.

(viii)-Column No. 110- Current Fallows: - This represents cropped area, which is kept fallow during the current year. For example, if any seeding area is not cropped against the same year it may be treated as current fallow.

(ix)-Column No. 111- Net Area Sown: - This represents the total area sown with crops and orchards. Area sown more than once; in the same year is counted only once.

Column No. 112- Total Irrigated Land Area: - It includes all land which is cultivable and irrigated by any source of irrigation. The total irrigated area of the village has been given under this column.

Column No. 113- Total Un-Irrigated land Area: - Un-Irrigated area includes all land which is cultivable but not irrigated by any source of irrigation. The total un-irrigated land area of the village has been given under this column.

Column No. 114 to 118 Area Irrigated by source: - The area irrigated by various source of irrigation in the village have been given under these columns. The different source of irrigation facilities available in the village are as follows:

(i)-Canals (C) - Govt. or Pvt., (ii)-Wells/Tube-wells (W/TW), (iii)-Tanks/Lake(T/L), (iv)-Waterfall (WF) and (v)-Others (O).

Columns No.119 to 121-Three most important commodities manufactured:- The names of three most important commodities manufactured in the village are indicated in this column.

C.D.Block level totals of the Village Directory:-

At the end of entries for the Village Directory of each C.D. Block, the totals of different columns are being given wherever possible. However, in case of some of the columns, it may not be possible to work out the CD Block level totals, in such cases the particular of relevant columns are being left blank against C.D.Block level.

Appendices to Village Directory: - The Village Directory also includes the following appendices:

Appendix –I:	Summary showing total number of villages having Educational, Medical and other amenities in villages – C.D. Block level.
Appendix I A:	Villages by number of Primary Schools.
Appendix I B:	Villages by Primary, Middle and Secondary Schools.
Appendix I C:	Villages with different sources of drinking water facilities available.
Appendix II:	Villages with 5,000 and above population which do not have one or more amenities available.
Appendix -III:	Land utilization data in respect of Census towns.
Appendix -IV:	C.D. Block wise list of inhabited villages where no amenity other than drinking water facility is available.
Appendix -V:	Summary showing number of Villages not having Scheduled Caste population.
Appendix -VI:	Summary showing number of Villages not having Scheduled Tribe population.
Appendix -VII A:	List of villages according to the proportion of the Scheduled Castes to the total population by ranges.
Appendix- VII B:	List of villages according to the proportion of the Scheduled Tribes to the total population by ranges.
Appendix -VIII:	Number of villages under each Gram Panchayat (C.D. block wise).

(a) List of Villages merged in Towns and Outgrowths at 2011 Census :

Sr.No	Village Name	New status
NIL		

C.D. BLOCKWISE PRESENTATION OF

VILLAGE DIRECTORY DATA

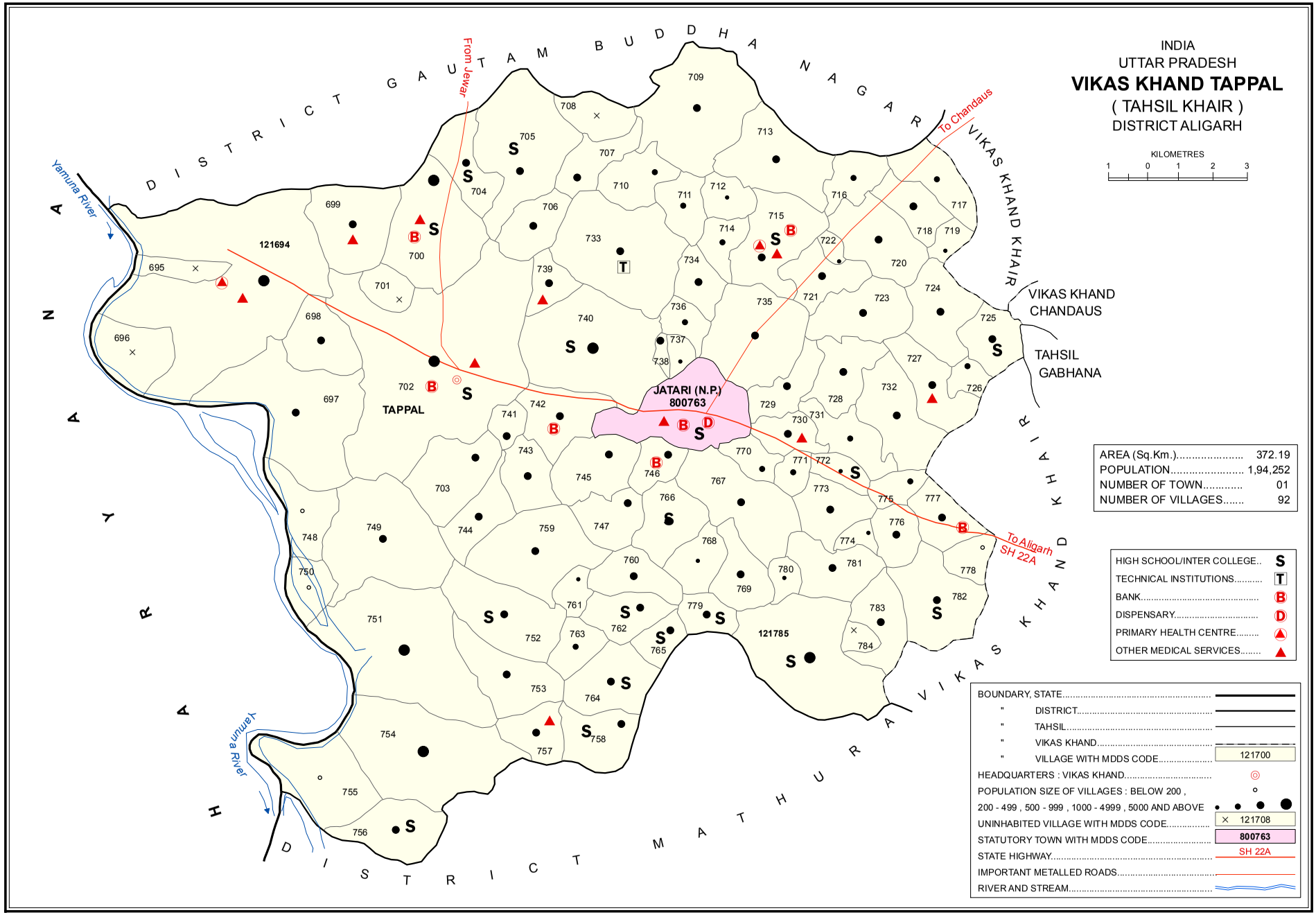
INDIA
UTTAR PRADESH
VIKAS KHAND TAPPAL
(TAHSIL KHAIR)
DISTRICT ALIGARH
KILOMETRES
1 0 1 2 3
DISTRICT GAUTAM BUDDHA NAGAR
DISTRICT MATHURA
From Jewar
To Chandaus
To Aligarh SH 22A
Yamuna River
Yamuna River
VIKAS KHAND KHAIR
VIKAS KHAND CHANDAUS
TAHSIL GABHANA
TAPPAL
JATARI (N.P.) 800763
121694
121785
AREA (Sq.Km.)..... 372.19
POPULATION..... 1,94,252
NUMBER OF TOWN..... 01
NUMBER OF VILLAGES..... 92
HIGH SCHOOL/INTER COLLEGE.. S
TECHNICAL INSTITUTIONS..... T
BANK..... B
DISPENSARY..... D
PRIMARY HEALTH CENTRE..... ▲
OTHER MEDICAL SERVICES..... ▲
BOUNDARY, STATE.....
" DISTRICT.....
" TAHSIL.....
" VIKAS KHAND.....
" VILLAGE WITH MDDS CODE..... 121700
HEADQUARTERS : VIKAS KHAND.....
POPULATION SIZE OF VILLAGES : BELOW 200 ,
200 - 499 , 500 - 999 , 1000 - 4999 , 5000 AND ABOVE
UNINHABITED VILLAGE WITH MDDS CODE..... × 121708
STATUTORY TOWN WITH MDDS CODE..... 800763
STATE HIGHWAY..... SH 22A
IMPORTANT METALLED ROADS.....
RIVER AND STREAM.....

Alphabetical list of Villages (CD Block Wise)			
Name of District: Aligarh			
Name of CD BLOCK: Tappal			
Sr. No.	**Name of village**	**2011 Census location code number**	**2001 Census location code number**
1	Adampur	121698	01287200
2	Atari	121706	01288000
3	Baina	121705	01287900
4	Bairamganj	121771	01294500
5	Bajauta	121733	01290700
6	Bajhera	121772	01294600
7	Bajidpur	121760	01293400
8	Balampur	121725	01289900
9	Baluapur	121774	01294800
10	Bhadiyar	121716	01289000
11	Bharatpura	121773	01294700
12	Bhojaka	121717	01289100
13	Bichpuri	121731	01290500
14	Bijaitha	121708	01288200
15	Bijana Ki Nagaliya	121721	01289500
16	Bulakipur	121727	01290100
17	Burhaka	121704	01287800
18	Chhajjupur	121730	01290400
19	Damuaka	121723	01289700
20	Dewaka	121763	01293700
21	Dorpuri	121701	01287500
22	Faizuaka	121762	01293600
23	Fazilpur Kachh	121695	01286900
24	Ghanghauli	121758	01293200
25	Gharvara	121694	01286800
26	Girdharpur	121750	01292400
27	Goraula	121764	01293800
28	Hamidpur	121699	01287300
29	Harji Ki Garhi Urf Garhi Suraj	121739	01291300
30	Harsukh Ki Nagaliya	121770	01294400
31	Hasanpur Jarailia	121746	01292000
32	Haziyapur	121776	01295000
33	Hetalpur	121747	01292100
34	Hirpura	121726	01290000
35	Itwarpur	121729	01290300
36	Jadana	121783	01295700

37	Jahan Garh	121703	01287700
38	Jaidpura	121757	01293100
39	Jalalpur	121728	01290200
40	Jartauli	121767	01294100
41	Jikarpur	121743	01291700
42	Kadirpur Barah	121718	01289200
43	Kaliyanpur	121780	01295400
44	Kamalpur	121775	01294900
45	Kansera	121744	01291800
46	Karanpur	121781	01295500
47	Keelpur	121782	01295600
48	Khandeha	121740	01291400
49	Khediya Khurd	121779	01295300
50	Khera Kishan	121711	01288500
51	Kheriabuzurg	121732	01290600
52	Kripalpur	121741	01291500
53	Kurana	121742	01291600
54	Lal Garhi	121714	01288800
55	Lalpur Raiyatpur	121697	01287100
56	Lohlari	121778	01295200
57	Madak	121766	01294000
58	Malav	121751	01292500
59	Manpur	121707	01288100
60	Marorgarhi	121761	01293500
61	Maur	121709	01288300
62	Milak Jarana	121784	01295800
63	Nagal Kala	121736	01291000
64	Nagala Khurd	121738	01291200
65	Nagala Kripa	121722	01289600
66	Nagla Danda	121712	01288600
67	Naglia Goraula	121765	01293900
68	Narbari	121749	01292300
69	Niguna Siguna	121734	01290800
70	Paimpur	121724	01289800
71	Pakhodana	121756	01293000
72	Palar	121752	01292600
73	Palsera	121715	01288900
74	Pipli Nagala Kadirpur	121719	01289300
75	Rasulpur	121710	01288400
76	Salemapur	121768	01294200
77	Salpur	121785	01295900

78	Shadipur	121720	01289400
79	Shahnagar Soraula	121769	01294300
80	Shamaspur	121696	01287000
81	Sherpur	121748	01292200
82	Simrauthi	121759	01293300
83	Sotipura	121737	01291100
84	Syaraul	121700	01287400
85	Taharpur	121745	01291900
86	Takipur	121777	01295100
87	Tappal	121702	01287600
88	Untasani Bangar	121754	01292800
89	Untasani Khadar	121755	01292900
90	Usarah Rasulpur	121735	01290900
91	Utwara	121753	01292700
92	Vasera	121713	01288700

Census of India 2011- Village Directory

Amenities and Land use (As in 2009)

Name of District:-Aligarh Location CodeNo:-143

Name of CD Block:-Tappal Location CodeNo:-0108

Sr. No.	Name village	Location code no.	Total area of the village (in hectares rounded up to one decimal place)	Total population (2011 census)	Number of households (2011 census)	Number of educational amenities available. (If not available within the village , the distance range code viz; a for < 5 Kms, b for 5-10 Kms and c for 10+ kms of nearest place where facility is available is given).													
						Pre-Primary school (PP)	Primary school (P)	Middle school (M)	Secondary School (S)	Senior Secondary school (SS)	Degree college of arts science & commerce (ASC)	Engineering college(EC)	Medical college (MC)	Management institute (MI)	Polytechnic (Pt)	Vocational training school /ITI	Non-formal training centre (NFTC)	Special school for disabled (SSD)	Others (specify)
1	2	3	4	5	6	7	8	9	10	11	12	13	14	15	16	17	18	19	20
1	Gharvara	121694	2374	9028	1344	1	4	3				1 c	c	c	c		1 c	c	
2	Fazilpur Kachh	121695	124.1	0	0														
3	Shamaspur	121696	414.3	0	0														
4	Lalpur Raiyatpur	121697	1595.4	4325	700	1	3	1											
5	Adampur	121698	313.3	1531	243	1	1												
6	Hamidpur	121699	445.6	3029	498	2	1												
7	Syaraul	121700	709.8	5504	903	1	4	1	1	1		1 c	c	c	c	c	c	c	
8	Dorpuri	121701	118.9	0	0														
9	Tappal	121702	2601	17423	2689	3	2	2	2	2		2 c	c	c	c	c	c	c	
10	Jahan Garh	121703	358	2310	361	1	1	1											
11	Burhaka	121704	324.2	2908	501	1	2	1	1	1	b	c	c	b	c	c	c		
12	Baina	121705	707.8	4826	864	1	2	1	1	1	b	c	c	c	c	c	c		
13	Atari	121706	337.4	1788	289	1	1												
14	Manpur	121707	340.8	2524	453	2	1	b	b	b	c	c	c	c	c	c	c	c	
15	Bijaitha	121708	168.8	0	0														
16	Maur	121709	839.8	3368	543	1	1	1	b	b								1	
17	Rasulpur	121710	270.4	983	177	a	1	a	a	b	c	c	c	b	c	c			
18	Khera Kishan	121711	222.9	763	145	a	1	1	a	a	c	c	c	b	c	c			
19	Nagla Danda	121712	122	389	63	a	1	a	a	a	c	c	c	c	b	c	c		
20	Vasera	121713	546	2853	489	1	1	1	a	a	b	b	c		b	c			
21	Lal Garhi	121714	140.2	964	173		1	a	a	a	c	c	c	c	c	c	c	c	
22	Palsera	121715	510.7	3383	602	1	3	3	2	1	c	c	c	c	c	c	c		
23	Bhadiyar	121716	179.3	879	160		1	a	a	a	a	c	c	c	c	c	c	c	
24	Bhojaka	121717	291.4	992	163		1	a	a	c	c	c	c	c	c	c	c	c	
25	Kadirpur Barah	121718	255.3	1531	242	1	1	1	b	b	c	c	c	c	c	c	c	c	
26	Pipli Nagala Kad	121719	131.5	389	70	b	1	b	b	b	c	c	c		c	c			
27	Shadipur	121720	464.1	1895	321	b	2	1	b	b	c	c	c	c	c	c			
28	Bijana Ki Nagali	121721	255.9	1906	340	b	2	2	a	a	c	c	c	c	c	c			
29	Nagala Kripa	121722	59.8	350	51		1	b	b	b	c	c	b	b	c	c			
30	Damuaka	121723	359.9	1908	323	b	1	a	b	b	c	c	b	b	c	c	b	c	
31	Paimpur	121724	458.4	2332	392	1	2	b	b	b	c	c	c	c	c	c	c	c	
32	Balampur	121725	341.9	2283	346	2	2	2	1	2	c				c	c			
33	Hirpura	121726	82	507	89		1	a	a	b									
34	Bulakipur	121727	343.5	1893	288	b	1	1	b	b	c	c	c	c		c			
35	Jalalpur	121728	331.2	1816	313		1	1											
36	Itwarpur	121729	270.2	2197	347	1	1												
37	Chhajjupur	121730	224.1	1322	225	a	1	1											
38	Bichpuri	121731	250.2	709	143	b	1				b	a							
39	Kheriabuzurg	121732	441.8	3727	661	1	1	1				b							
40	Bajauta	121733	890.9	3559	676	2	2	2	a	b	b	b	c	c			1		
41	Niguna Siguna	121734	178.9	1458	256	b	1	1	b	b	c	c							
42	Usarah Rasulpur	121735	594.3	2518	458	1	1	1	a	a	c	c							
43	Nagal Kala	121736	144.5	680	117	1	2	2	a	a	c	c	c						
44	Sotipura	121737	85.4	462	90	a	1	a	a	a	c	c	c	c	c	c			
45	Nagala Khurd	121738	34.1	1311	240		1	a	a	a	c	c	c	c	c	c			
46	Harji Ki Garhi U	121739	330.9	1932	331	1	1	1	a	a					c				
47	Khandeha	121740	860	5146	856	2	4	2	1	b	b	c	c	c	c	c	c	c	
48	Kripalpur	121741	125.4	1383	239	b	1	1	b	b	c	c	c	c	c	c			

Census of India 2011- Village Directory

Amenities and Land use (As in 2009)

Name of District:-Aligarh Location Code No:-143

Name of CD Block:-Tappal Location CodeNo:-00108

Sr. No.	Name village	Location code no.	Number of Medical Amenities available. (If not available within the village , the distance range code viz; a for < 5 Kms, b for 5-10 Kms and c for 10+ kms of nearest place where facility is available is given).												Number of Non-Government Medical Amenities available.						
			Community health centre (CHC)	Primary health centre (PHC)	Primary health sub centre (PHS)	Maternity and child welfare centre (MCW)	T.B. clinic (TBC)	Hospital-allopathic (HA)	Hospital-alternative medicine (HO)	Dispensary (D)	Veterinary hospital (VH)	Mobile health clinic (MHC)	Family welfare centre (FWC)	Charitable non Govt. hospital/Nursing home.	Medical practitioner with MBBS Degree	Medical practitioner with other degree	Medical practitioner with no degree	Traditional practitioner and faith healer .	Medicine Shop	Others
1	2	3	21	22	23	24	25	26	27	28	29	30	31	32	33	34	35	36	37	38
1	Gharvara	121694	c	1	c	1	c	c		c	1	c	1	0	0	0	6	0	1	0
2	Fazilpur Kachh	121695																		
3	Shamaspur	121696																		
4	Lalpur Raiyatpur	121697			b	b					b			0	0	0	0	0	0	0
5	Adampur	121698												0	0	0	0	0	0	0
6	Hamidpur	121699						1			1			0	0	0	0	0	0	0
7	Syaraul	121700	a	a	a	1	c	a		a	1	c	c	0	0	0	3	0	1	0
8	Dorpuri	121701																		
9	Tappal	121702	1	b	1	1	1	c	b	c	1	c	1	0	1	3	15	2	12	0
10	Jahan Garh	121703	a	a							a		a	0	0	0	0	0	0	0
11	Burhaka	121704	b	b	b	b	b	c	b	b	1	b	b	0	0	0	0	0	0	0
12	Baina	121705	b	b	b	b	c	b	b	b	a	b	b	0	0	0	0	0	0	0
13	Atari	121706												0	0	0	0	0	0	0
14	Manpur	121707	b	b							b	b	b	0	0	0	0	0	0	0
15	Bijaitha	121708																		
16	Maur	121709	c	c							c		c	0	1	0	3	0	1	0
17	Rasulpur	121710	b	c						a	a			0	0	0	0	0	0	0
18	Khera Kishan	121711	b	a							b			0	0	0	0	0	0	0
19	Nagla Danda	121712	b	c							b			0	0	0	0	0	0	0
20	Vasera	121713	b	a							b			0	0	0	0	0	0	0
21	Lal Garhi	121714	a	c	a	c	c	b	a	c	b	c	c	0	2	1	0	0	0	0
22	Palsera	121715	c	1		1		b			1		1	0	0	0	0	0	2	0
23	Bhadiyar	121716	c	c	b	b	c	c	c	c	c		c	0	0	0	0	0	0	0
24	Bhojaka	121717	c	c	b	b	c	c	c	c	c		c	0	0	0	0	0	0	0
25	Kadirpur Barah	121718	c	c	b	b	b	c	c	c	c	c	b	0	0	0	0	0	0	0
26	Pipli Nagala Kad	121719	c	c	b	c	c	c	c	c	c		b	0	0	0	0	0	0	0
27	Shadipur	121720	b	b	b	b	c	c	c	c	b	c	c	0	0	0	1	0	0	0
28	Bijana Ki Nagali	121721	b	b	b	b	c	c	c	c	b	c	c	0	0	0	0	0	0	0
29	Nagala Kripa	121722	c	b	a	b	c	b	c	b	a		c	0	0	0	0	0	0	0
30	Damuaka	121723	c	b	b	b	c	b		b	b		c	0	0	0	0	0	0	0
31	Paimpur	121724												0	0	0	0	2	0	0
32	Balampur	121725	c	c	c	c	c	c	c	c	c	c	c	0	1	0	4	1	4	0
33	Hirpura	121726	b	b							b			0	0	0	0	0	0	0
34	Bulakipur	121727											1	0	0	0	0	0	0	0
35	Jalalpur	121728	b	b	b	c	c	b	c	b	b	b	b	0	0	0	0	0	0	0
36	Itwarpur	121729	b	b	b	c	c	c	c	c	c	b	b	0	0	0	0	0	0	0
37	Chhajjupur	121730	a	a							a		1	0	0	0	0	0	0	0
38	Bichpuri	121731	b	b							a			0	0	0	0	0	0	0
39	Kheriabuzurg	121732	b	b								a		0	0	0	0	0	0	0
40	Bajauta	121733	b	b	a	b	c	c			b		b	0	0	0	0	0	0	0
41	Niguna Siguna	121734												0	0	0	0	0	0	0
42	Usarah Rasulpur	121735												0	0	0	0	0	0	0
43	Nagal Kala	121736	c		a	c	c	a			a			0	0	0	0	0	0	0
44	Sotipura	121737	c	a	a	c	c	c	a		a			0	0	0	0	0	0	0
45	Nagala Khurd	121738	c	a	a	c	c	c	a		a		c	0	0	0	0	0	0	0
46	Harji Ki Garhi U	121739	a	b	b	1	c	a	c	b	b			0	0	0	0	0	0	0
47	Khandeha	121740	c	b	b	b	c	b	c	b	1	b	b	0	0	0	0	0	0	0
48	Kripalpur	121741	b	b		b					b		b	0	0	0	0	0	0	0

Census of India 2011- Village Directory

Amenities and Land use (As in 2009)

Name of District:-Aligarh Location Code No:-143

Name of CD Block:-Tappal Location CodeNo:-00108

Sr. No.	Name village	Location code no.	Availability of drinking water - Yes / No								Availability of toilet & others Yes / No			
			Tap water (Treated/Untreated)	Well water (Covered / Uncovered well)	Hand Pump	Tube wells / Bore well	Spring	River / Canal	Tank / Pond / Lake	Others	Community toilet including bath.	Community toilet excluding bath.	Rural sanitary mart or sanitary hardware outlet available near the village.	Community bio- gas or recycle of waste for productive use.
1	2	3	39	40	41	42	43	44	45	46	47	48	49	50
1	Gharvara	121694	No	No	Yes	No	No	No	Yes	No	No	No	No	No
2	Fazilpur Kachh	121695												
3	Shamaspur	121696												
4	Lalpur Raiyatpur	121697	Yes	No	Yes	No	No	No	No	No	No	No	No	No
5	Adampur	121698	Yes	No	Yes	No	No	No	Yes	No	No	No	No	No
6	Hamidpur	121699	Yes	No	Yes	No	No	No	Yes	No	No	No	No	No
7	Syaraul	121700	No	Yes	Yes	No	No	No	Yes	No	No	No	No	No
8	Dorpuri	121701												
9	Tappal	121702	Yes	Yes	Yes	Yes	No	No	Yes	No	No	No	No	No
10	Jahan Garh	121703	No	No	Yes	No	No	No	No	No	No	No	No	No
11	Burhaka	121704	Yes	No	Yes	Yes	No	No	No	No	No	No	No	No
12	Baina	121705	Yes	No	Yes	Yes	No	No	No	No	No	No	No	Yes
13	Atari	121706	Yes	No	Yes	Yes	No	No	Yes	No	No	No	No	No
14	Manpur	121707	No	No	Yes	Yes	No	Yes	Yes	No	No	No	No	No
15	Bijaitha	121708												
16	Maur	121709	Yes	Yes	Yes	Yes	No	No	No	No	No	No	No	No
17	Rasulpur	121710	No	No	Yes	No	No	No	Yes	No	No	No	No	No
18	Khera Kishan	121711	No	No	Yes	No	No	No	Yes	No	No	No	No	No
19	Nagla Danda	121712	No	No	Yes	Yes	No	No	No	No	No	No	No	No
20	Vasera	121713	No	Yes	Yes	No	Yes	No	No	Yes	No	No	No	Yes
21	Lal Garhi	121714	No	No	Yes	No	No	No	No	No	No	No	No	No
22	Palsera	121715	No	No	Yes	Yes	No	No	Yes	No	No	No	No	No
23	Bhadiyar	121716	No	No	Yes	Yes	No	No	No	No	No	No	No	No
24	Bhojaka	121717	No	No	Yes	Yes	No	No	No	No	No	No	No	No
25	Kadirpur Barah	121718	No	No	Yes	Yes	No	No	No	No	No	No	No	No
26	Pipli Nagala Kad	121719	No	No	Yes	Yes	No	No	Yes	No	No	No	No	No
27	Shadipur	121720	No	No	Yes	No	No	Yes	No	No	No	No	No	No
28	Bijana Ki Nagali	121721	No	No	Yes	No	No	No	No	No	No	No	No	No
29	Nagala Kripa	121722	Yes	No	Yes	Yes	No	No	No	No	No	No	No	No
30	Damuaka	121723	Yes	No	Yes	Yes	No	No	Yes	No	No	No	No	No
31	Paimpur	121724	No	No	Yes	No	No	Yes	Yes	No	No	No	No	No
32	Balampur	121725	Yes	Yes	Yes	Yes	No	Yes	Yes	No	Yes	Yes	Yes	Yes
33	Hirpura	121726	Yes	No	Yes	Yes	No	Yes	Yes	No	No	No	No	No
34	Bulakipur	121727	Yes	No	Yes	Yes	No	Yes	No	No	No	No	No	No
35	Jalalpur	121728	Yes	No	Yes	No	No	Yes	Yes	No	No	No	No	No
36	Itwarpur	121729	Yes	Yes	Yes	Yes	No	Yes	Yes	No	No	No	No	No
37	Chhajjupur	121730	Yes	Yes	Yes	Yes	No	No	Yes	No	No	No	No	No
38	Bichpuri	121731	Yes	Yes	Yes	Yes	No	No	Yes	No	No	No	No	No
39	Kheriabuzurg	121732	Yes	Yes	Yes	Yes	No	Yes	Yes	No	No	No	No	No
40	Bajauta	121733	Yes	No	Yes	No	No	Yes	No	No	No	No	No	No
41	Niguna Siguna	121734	Yes	No	Yes	No	No	No	No	No	No	No	No	No
42	Usarah Rasulpur	121735	Yes	No	Yes	No	No	No	Yes	No	No	No	No	No
43	Nagal Kala	121736	No	No	Yes	No	No	Yes	No	No	No	No	No	No
44	Sotipura	121737	Yes	Yes	Yes	Yes	No	No	Yes	No	No	No	Yes	No
45	Nagala Khurd	121738	Yes	Yes	Yes	No	No	Yes	Yes	No	No	No	Yes	No
46	Harji Ki Garhi U	121739	No	Yes	Yes	Yes	No	Yes	Yes	No	No	No	No	No
47	Khandeha	121740	No	Yes	Yes	No	No	No	No	No	No	No	No	No
48	Kripalpur	121741	No	Yes	Yes	Yes	No	Yes	Yes	No	No	No	No	No

Census of India 2011- Village Directory

Amenities and Land use (As in 2009)

Name of District:-Aligarh Location Code No:-143

Name of CD Block:-Tappal Location CodeNo:-00108

Sr. No.	Name village	Location code no.	Communication and transport facilities (If amenities available code -Yes is given except for Village Pin Code ,If not available within the village , the distance range code viz; a for < 5 Kms, b for 5-10 Kms and c for 10+ kms of nearest place where facility is available is given).																
			Post office(PO)	Sub post office (SPO)	Post & Telegraph office (P&TO)	Village Pin Code	Telephones (Land lines)	Public call office (PCO)	Mobile phone coverage	Internet cafes/ Common service centre (CSC)	Private courier facility	Bus service (Public & Private)	Railway stations	Auto/Modified Autos	Taxis and Vans	Tractors	Cycle-pulled rickshaws(Manual & Machine driven)	Carts driven by animals	Sea /River ferry service
1	2	3	51	52	53	54	55	56	57	58	59	60	61	62	63	64	65	66	67
1	Gharvara	121694	c	Yes	c	202165	c	c	Yes	c	b	Yes	c	c	Yes	Yes	Yes	Yes	
2	Fazilpur Kachh	121695																	
3	Shamaspur	121696																	
4	Lalpur Raiyatpur	121697	b	b	c		Yes	Yes	Yes	c	c	b	c	b	b	Yes	c	Yes	
5	Adampur	121698		a	a		a	a	a	a	a	c	c	c	c	Yes	c	c	c
6	Hamidpur	121699	b	b	b		Yes	Yes	Yes			Yes	c	c	Yes	Yes		Yes	
7	Syaraul	121700	a	Yes	a	202165	a	a	Yes	a	b	Yes	c	a	Yes	Yes	Yes	Yes	
8	Dorpuri	121701																	
9	Tappal	121702	b	Yes	c		Yes	c	Yes	c	b	Yes	c	c	c	Yes	Yes	Yes	
10	Jahan Garh	121703	a	a	a	202137	Yes	Yes	Yes	a	a	a	a	a	a	Yes	a	Yes	a
11	Burhaka	121704	a	a	b	202165	Yes	Yes	Yes	b	b	b	b	b	Yes	Yes	b	Yes	
12	Baina	121705	b	Yes	b	202165	Yes	Yes	Yes	b	b	b	b	b	Yes	Yes	b	b	
13	Atari	121706	b	a	b		b	b	Yes	b	b	b	c	c	b	Yes	Yes	Yes	
14	Manpur	121707	b	b	b		Yes	Yes	Yes	b	b	b	b	Yes	b	Yes	b	Yes	
15	Bijaitha	121708																	
16	Maur	121709	c	Yes	c	202137	c	c	Yes	c	c	c	c	Yes	c	Yes	c	Yes	c
17	Rasulpur	121710	b	a	b	202137	b	b	Yes	b	b	b	c	b	b	Yes	Yes	Yes	
18	Khera Kishan	121711	b	a	b	202137	b	a	Yes	b	b	b	c	a	a	Yes	Yes	Yes	
19	Nagla Danda	121712	b	a	b	202137	b	a	Yes	b	b	b	c	a	a	Yes	Yes	Yes	
20	Vasera	121713	b	a	b	202137	b	a	Yes	b		b	c	Yes	Yes	Yes	Yes	Yes	
21	Lal Garhi	121714	b	a	c	202137		c	a	b	c	b	c	b	b	b		Yes	
22	Palsera	121715	b	Yes	b	202137	Yes	b	Yes	b	b	b	c	Yes	Yes	Yes	b	Yes	
23	Bhadiyar	121716	a	a	b		b	b	b	b	b	b	c		c	Yes	Yes	Yes	
24	Bhojaka	121717	a	b	b		b	b	b	b	c	b	c	c	c	b		Yes	
25	Kadirpur Barah	121718	a	a	a		b	b	b	b	b	b	b	c	c	Yes	Yes	Yes	
26	Pipli Nagala Kad	121719	a	b	b		b		Yes	a	c	b	c	b	b	Yes		Yes	
27	Shadipur	121720	b	Yes	b		Yes	Yes	Yes	b	b	b	c	Yes	Yes	Yes		Yes	
28	Bijana Ki Nagali	121721	b	a	b		Yes	Yes	Yes	b	b	b	c	Yes	Yes	Yes	b	Yes	a
29	Nagala Kripa	121722	b	a	b		b	b	Yes	b	b	a	c	b	b	Yes	c	Yes	
30	Damuaka	121723	c	a	c	202137	Yes	a	Yes	c	c							Yes	
31	Paimpur	121724	b	Yes	b	202137	a		Yes	b	b	b	c	b	b	Yes	c	Yes	
32	Balampur	121725	c	a	c		a	a	Yes	c	c	c	c	Yes	c	Yes	Yes	Yes	c
33	Hirpura	121726	a						a						Yes	Yes	Yes	Yes	
34	Bulakipur	121727	a	a	a	202137		a	Yes				c		b				
35	Jalalpur	121728				202137			Yes								Yes	Yes	
36	Itwarpur	121729				202137			Yes										
37	Chhajjupur	121730	a	a	a		Yes	a	Yes	a		a	a	a	a	Yes	Yes		
38	Bichpuri	121731	b	b	b		Yes	b	Yes	b	b	b			b	Yes		Yes	
39	Kheriabuzurg	121732		Yes	b	202141	Yes	b	Yes	b	b	b		b		Yes		Yes	
40	Bajauta	121733	Yes	Yes		202137	Yes	Yes	Yes	b	b	b	c	b	b	b	b	Yes	
41	Niguna Siguna	121734	b	b		202137			Yes	b	b	b							
42	Usarah Rasulpur	121735	Yes	Yes	a	202137			Yes	a	a	a		Yes	a	Yes	Yes	Yes	
43	Nagal Kala	121736	a	a	a	202137	a	a	Yes	a	a	a	c	a	a	a	a	Yes	
44	Sotipura	121737	a	a	a		a	a	Yes	a	a	a	a	a	a	Yes	a		
45	Nagala Khurd	121738	b	a	a		a	a	Yes	a	a	a	c	c	c		c	Yes	
46	Harji Ki Garhi U	121739	b	b	a	202137	b	b	Yes	b	b	b	c	c	c	Yes	c	a	
47	Khandeha	121740	b	Yes	b	202137	b	b	Yes	b	b	Yes	c	a	Yes	Yes	Yes	Yes	
48	Kripalpur	121741	b			202165										Yes		Yes	

Census of India 2011- Village Directory

Amenities and Land use (As in 2009)

Name of District:-Aligarh Location Code No:-143

Name of CD Block:-Tappal Location CodeNo:-00108

Sr. No.	Name village	Location code no.	Village connected to highways,village roads, banks & credit societies (If amenities available code -Yes is given, If not available within the village , the distance range code viz; a for < 5 Kms, b for 5-10 Kms and c for 10+ kms of nearest place where facility is available is given).											
			Connected to national highway(NH)	Connected to state highway(SH)	Connected to major district road (MDR)	Connected to others district road	Pucca roads	Kutchcha roads	Water bounded macadam(WBM) roads	Navigable waterway (river/canal)(NW)	Footpaths (FP)	Commercial & Co-operative Banks	ATM	Agricultural Credit Societies
1	2	3	68	69	70	71	72	73	74	75	76	77	78	79
1	Gharvara	121694	c	Yes	Yes	Yes	Yes	Yes			Yes	b	b	c
2	Fazilpur Kachh	121695												
3	Shamaspur	121696												
4	Lalpur Raiyatpur	121697	c			Yes	a	Yes			Yes	b	c	b
5	Adampur	121698	c	a	a	Yes	Yes	Yes			Yes	a	a	a
6	Hamidpur	121699	Yes	Yes	Yes	Yes	Yes	Yes	Yes	Yes	Yes	b	b	b
7	Syaraul	121700	c	a		Yes	Yes	Yes	Yes	a	Yes	Yes	b	a
8	Dorpuri	121701												
9	Tappal	121702	c	Yes	Yes	Yes	Yes	Yes			Yes	Yes	b	Yes
10	Jahan Garh	121703	c		a	Yes	Yes				Yes	a	c	a
11	Burhaka	121704	c	b	b	Yes	Yes	Yes	b		Yes	b	b	b
12	Baina	121705	c	b	b	Yes	b	Yes	b	b	Yes	b	b	c
13	Atari	121706	c	b		Yes	a	Yes			Yes	b	c	b
14	Manpur	121707	c	b	b	Yes	Yes	Yes	Yes	b	Yes	b	c	b
15	Bijaitha	121708												
16	Maur	121709	c	Yes	Yes	Yes	Yes	Yes	Yes	b	Yes	b	c	b
17	Rasulpur	121710	c	b	b	Yes	Yes	Yes			Yes	b	b	b
18	Khera Kishan	121711	c	b	b	Yes	Yes				Yes		c	
19	Nagla Danda	121712	c			Yes					Yes	a	c	
20	Vasera	121713	c	b	b	Yes	Yes				Yes	a	a	
21	Lal Garhi	121714	c	b	b	b	Yes	Yes	b	c	Yes	b	b	a
22	Palsera	121715	c	b	b	Yes		Yes			Yes	Yes	c	Yes
23	Bhadiyar	121716	c	b	b	b	Yes	Yes	Yes		Yes	b	c	b
24	Bhojaka	121717	Yes	Yes	Yes	Yes	Yes	Yes	Yes		Yes	b	c	b
25	Kadirpur Barah	121718	c	b	b	Yes	Yes	Yes	Yes	a	Yes	b	c	b
26	Pipli Nagala Kad	121719	c	b	b	b	Yes	Yes		a	Yes	b	c	b
27	Shadipur	121720	c	b	b	Yes	Yes				Yes	b	c	b
28	Bijana Ki Nagali	121721	c	b	b	Yes	Yes				Yes	b	c	b
29	Nagala Kripa	121722	c	b	b	a	Yes		Yes		Yes	a	c	a
30	Damuaka	121723	c	b	b	Yes		Yes	Yes		Yes	c	c	c
31	Paimpur	121724	c	b	b	Yes	Yes	Yes	Yes		Yes	b	c	c
32	Balampur	121725	c	c	c	Yes	Yes	Yes	Yes	Yes	Yes	c	c	b
33	Hirpura	121726	c			Yes		Yes			Yes			Yes
34	Bulakipur	121727	c	b		Yes	Yes	Yes			Yes		c	
35	Jalalpur	121728	c	b	b	Yes					Yes			
36	Itwarpur	121729	c	b	b	Yes			Yes		Yes			
37	Chhajjupur	121730	c			Yes	Yes	Yes			Yes	a	a	a
38	Bichpuri	121731	c				Yes	Yes	Yes		Yes	b	b	b
39	Kheriabuzurg	121732	c			Yes	Yes	Yes	Yes		Yes	b	b	b
40	Bajauta	121733	c	b	Yes	Yes	Yes	Yes	Yes	Yes	Yes	b	b	b
41	Niguna Siguna	121734	c	b	b	Yes	Yes		Yes		Yes			
42	Usarah Rasulpur	121735	c	a	a	Yes	a	Yes	Yes		Yes			
43	Nagal Kala	121736	c		Yes	Yes	Yes		Yes		Yes	c	c	
44	Sotipura	121737	c	a	a	Yes	Yes				Yes	a	c	a
45	Nagala Khurd	121738	c	a	a	Yes	Yes				Yes	a	c	a
46	Harji Ki Garhi U	121739	c	a	a	Yes	Yes				Yes	a	c	c
47	Khandeha	121740	c	a	a	Yes	Yes	Yes			Yes	a	c	b
48	Kripalpur	121741	c	Yes	c	Yes	Yes	Yes			Yes	b	b	b

Census of India 2011- Village Directory

Amenities and Land use (As in 2009)

Name of District:-Aligarh Location Code No:-143

Name of CD Block:-Tappal Location CodeNo:-00108

Sr. No.	Name village	Location code no.	Availability of miscellaneous facilities (If amenities available code -Yes is given, If not available within the village , the distance range code viz; a for < 5 Kms, b for 5-10 Kms and c for 10+ kms of nearest place where facility is available is given).																		Availability of electricity (Yes/No)			
			Self-Help Group (SHG)	Public distribution system (PDS) shop	Mandis / Regular market	Weekly Haat	Agricultural marketing society	Integrated Child Development Scheme (Nutritional Centres)	Anganwadi Centre (Nutritional Centres)	Others (Nutritional Centres)	ASHA (Accredited Social Health Activist)	Community centre with/without TV	Sports Field.	Sports Club / Recreation Centre	Cinema / Video Hall	Public Library	Public Reading Room	Newspaper Supply	Assembly Polling station	Birth & Death Registration Office	Power Supply for Domestic Use (ED)	Power Supply for Agricultural Use (EAG)	Power Supply for Commercial Use (EC)	Power Supply for All Uses (EA)
1	2	3	80	81	82	83	84	85	86	87	88	89	90	91	92	93	94	95	96	97	98	99	100	101
1	Gharvara	121694	Yes	Yes	c	b	c	Yes	Yes	Yes	Yes	c	c	c	b	c	c	Yes	Yes	Yes	Yes	Yes	No	Yes
2	Fazilpur Kachh	121695																						
3	Shamaspur	121696																						
4	Lalpur Raiyatpur	121697	Yes	Yes	Yes	Yes	Yes	Yes	Yes	Yes	Yes	Yes	Yes	Yes	Yes	Yes	Yes	Yes	Yes	Yes	Yes	Yes	No	Yes
5	Adampur	121698	Yes	Yes	Yes	Yes	Yes	Yes	Yes	Yes	Yes	Yes	Yes	Yes	Yes	Yes	Yes	Yes	Yes	Yes	Yes	Yes	No	Yes
6	Hamidpur	121699	Yes	Yes	Yes	Yes	Yes	Yes	Yes	Yes	Yes	Yes	Yes	Yes	Yes	Yes	Yes	Yes	Yes	Yes	Yes	Yes	No	Yes
7	Syaraul	121700	Yes	Yes	Yes	a	a	Yes	Yes	Yes	Yes	c	c	c	b	c	c	Yes	Yes	Yes	Yes	Yes	No	Yes
8	Dorpuri	121701																						
9	Tappal	121702	Yes	Yes	c	Yes	c	Yes	Yes	Yes	Yes	Yes	c	c	b	c	c	Yes	Yes	Yes	Yes	Yes	No	Yes
10	Jahan Garh	121703	Yes	Yes	Yes	Yes	Yes	Yes	Yes	Yes	Yes	Yes	Yes	Yes	Yes	Yes	Yes	Yes	Yes	Yes	Yes	Yes	No	Yes
11	Burhaka	121704	Yes	Yes	Yes	Yes	Yes	Yes	Yes	Yes	Yes	Yes	Yes	Yes	Yes	Yes	Yes	Yes	Yes	Yes	Yes	Yes	Yes	Yes
12	Baina	121705	Yes	Yes	Yes	Yes	Yes	Yes	Yes	Yes	Yes	Yes	Yes	Yes	Yes	Yes	Yes	Yes	Yes	Yes	Yes	Yes	Yes	Yes
13	Atari	121706	Yes	Yes	Yes	Yes	Yes	Yes	Yes	Yes	Yes	Yes	Yes	Yes	Yes	Yes	Yes	Yes	Yes	Yes	Yes	Yes	No	Yes
14	Manpur	121707	Yes	Yes	Yes	Yes	Yes	Yes	Yes	Yes	Yes	Yes	Yes	Yes	Yes	Yes	Yes	Yes	Yes	Yes	Yes	Yes	Yes	Yes
15	Bijaitha	121708																						
16	Maur	121709	c	Yes	c	b	c	c	Yes	Yes	Yes	c	Yes	c	c	c	c	Yes	Yes	Yes	Yes	Yes	Yes	Yes
17	Rasulpur	121710	a	a	b	Yes	Yes	Yes	Yes	Yes	Yes	Yes	b	c	b	c	c	Yes	Yes	b	Yes	Yes	Yes	Yes
18	Khera Kishan	121711	Yes	Yes	b	b	b	a	Yes	Yes	Yes	b	b	c	c	c	c	Yes	a	c	Yes	Yes	Yes	Yes
19	Nagla Danda	121712	Yes	a	b	b	Yes	a	a	a	Yes	Yes	b	c	c	c	a	a	a	c	Yes	Yes	Yes	Yes
20	Vasera	121713	Yes	Yes	Yes	b	b	b	a	Yes	Yes	Yes	Yes	c	c	c	c	Yes	Yes	Yes	Yes	Yes	Yes	Yes
21	Lal Garhi	121714	Yes	a	c	b	a	c	Yes	Yes	Yes	Yes	Yes	Yes	Yes	Yes	Yes	Yes	Yes	Yes	Yes	Yes	No	Yes
22	Palsera	121715	Yes	Yes	b	b	c	c	Yes	Yes	Yes	Yes	Yes	c	c	c	c	Yes	Yes	Yes	Yes	Yes	Yes	Yes
23	Bhadiyar	121716	Yes	b	b	b	b	b	Yes	Yes	Yes	c	a	b	c	c	c	b	Yes	Yes	Yes	Yes	No	Yes
24	Bhojaka	121717	Yes	b	b	b	b	b	Yes	Yes	Yes	c	Yes	Yes	c	c	c	b	Yes	Yes	Yes	Yes	No	Yes
25	Kadirpur Barah	121718	Yes	b	b	b	b	b	Yes	Yes	Yes	c	c	c	c	c	c	b	Yes	Yes	Yes	Yes	Yes	Yes
26	Pipli Nagala Kad	121719	Yes	Yes	Yes	Yes	Yes	Yes	Yes	Yes	Yes	Yes	Yes	Yes	c	c	c	Yes	Yes	Yes	Yes	Yes	No	Yes
27	Shadipur	121720	b	Yes	b	b	b	b	Yes	b	b	b	b	b	b	c	c	Yes	Yes	Yes	Yes	Yes	Yes	Yes
28	Bijana Ki Nagali	121721	b	Yes	b	b	b	b	Yes	Yes	Yes	b	b	b	b	c	c	Yes	Yes	Yes	Yes	Yes	Yes	Yes
29	Nagala Kripa	121722	Yes	Yes	b	b	b	b	Yes	Yes	Yes	b	b	b	b	c	c	b	Yes	Yes	Yes	Yes	No	Yes
30	Damuaka	121723	Yes	Yes	c	b	c	Yes	Yes	Yes	Yes	c	c	c	c	c	c	Yes	Yes	Yes	Yes	Yes	No	Yes
31	Paimpur	121724	Yes	Yes	c	b	c	c	Yes	Yes	Yes	c	Yes	c	c	c	c	Yes	Yes	Yes	Yes	Yes	No	Yes
32	Balampur	121725	Yes	Yes	c	b	c	c	c	Yes	Yes	c	Yes	c	c	c	c	Yes	c	Yes	Yes	Yes	No	Yes
33	Hirpura	121726	Yes	a	c	Yes	Yes	Yes	Yes	Yes	Yes	Yes	Yes	Yes	c	c	c	Yes	Yes	Yes	Yes	Yes	No	Yes
34	Bulakipur	121727	Yes	Yes	b	b	b	c	Yes	Yes	Yes	Yes	Yes	Yes	Yes	Yes	Yes	Yes	Yes	Yes	Yes	Yes	Yes	Yes
35	Jalalpur	121728	Yes	Yes	b	Yes	Yes	Yes	Yes	Yes	Yes	Yes	Yes	Yes	Yes	Yes	Yes	Yes	Yes	Yes	Yes	Yes	Yes	Yes
36	Itwarpur	121729	Yes	Yes	Yes	Yes	Yes	Yes	Yes	Yes	Yes	Yes	Yes	Yes	Yes	Yes	Yes	Yes	Yes	Yes	Yes	Yes	Yes	Yes
37	Chhajjupur	121730	Yes	Yes	a	a	Yes	Yes	Yes	Yes	Yes	Yes	Yes	Yes	a	Yes	Yes	a	Yes	Yes	Yes	Yes	Yes	Yes
38	Bichpuri	121731	Yes	Yes	b	b	Yes	Yes	Yes	Yes	Yes	Yes	Yes	Yes	b	Yes	Yes	Yes	Yes	Yes	Yes	Yes	No	Yes
39	Kheriabuzurg	121732	Yes	b	b	Yes	Yes	Yes	Yes	Yes	Yes	Yes	Yes	Yes	b	Yes	Yes	Yes	Yes	Yes	Yes	Yes	No	Yes
40	Bajauta	121733	b	Yes	b	b	c	Yes	Yes	Yes	Yes	Yes	Yes	b	b	c	c	Yes	Yes	Yes	Yes	Yes	Yes	Yes
41	Niguna Siguna	121734	Yes	Yes	b	b	Yes	Yes	Yes	Yes	Yes	Yes	Yes	Yes	Yes	Yes	Yes	Yes	Yes	b	Yes	Yes	Yes	Yes
42	Usarah Rasulpur	121735	Yes	Yes	a	a	Yes	Yes	Yes	Yes	Yes	Yes	Yes	Yes	Yes	Yes	Yes	Yes	Yes	Yes	Yes	Yes	No	Yes
43	Nagal Kala	121736	Yes	Yes	c	a	Yes	Yes	Yes	Yes	Yes	Yes	c	c	c	c	c	Yes	a	Yes	Yes	Yes	No	Yes
44	Sotipura	121737	Yes	Yes	c	a	c	Yes	Yes	Yes	a	c	c	c	a	c	c	a	a	a	Yes	Yes	No	Yes
45	Nagala Khurd	121738	Yes	Yes	c	a	c	Yes	Yes	Yes	Yes	c	c	c	a	c	c	Yes	Yes	a	Yes	Yes	No	Yes
46	Harji Ki Garhi U	121739	Yes	Yes	c	a	c	a	Yes	Yes	Yes	c	c	c	b	c	c	Yes	Yes	Yes	Yes	Yes	No	Yes
47	Khandeha	121740	Yes	Yes	Yes	Yes	Yes	Yes	Yes	Yes	Yes	Yes	Yes	Yes	b	Yes	Yes	Yes	Yes	Yes	Yes	Yes	Yes	Yes
48	Kripalpur	121741	Yes	Yes	Yes	b	b	b	Yes	Yes	Yes	b	Yes	Yes	b	Yes	Yes	Yes	Yes	Yes	Yes	Yes	Yes	Yes

Census of India 2011- Village Directory

Amenities and Land use (As in 2009)

Name of District:-Aligarh Location Code No:-143

Name of CD Block:-Tappal Location CodeNo:-00108

Sr. No.	Name village	Location code no.	Land Use													Land Use					Name of three most important commodities manufactured		
			Nearest Town		Area under different types of land use (in hectares rounded up to one decimal place)											Area irrigated by source (in hectare).							
			Name	Distance range code i.e. a for < 5 Kms, b for 5-10 Kms and c for 10+ kms.	Forests	Area under Non-agricultural Uses	Barren and Un-cultivable land	Permanent Pastures and Other Grazing Lands	Land Under Miscellaneous Tree Crops etc.	Culturable Waste Land	Fallow lands other than current fallows	Current Fallows	Net Area Sown	Total Irrigated Land Area	Total Un-irrigated Land Area	Canals (C)	Wells/Tube-wells(W/TW)	Tanks/Lakes(T/L)	Water Falls(WF)	Others(O)	First	Second	Third
1	2	3	102	103	104	105	106	107	108	109	110	111	112	113	114	115	116	117	118	119	120	121	122
1	Gharvara	121694			0	295	0	0	254	0	0	0	1825.5	1825.5	0	0	0	0	0	1826			
2	Fazilpur Kachh	121695			0	2.9	0	0	0	2.4	0	0.2	118.6	118.6	0	0	118.6	0	0	0			
3	Shamaspur	121696			0	218	0	0	0	27	16.3	0.2	153.1	153.1	0	0	153.1	0	0	0			
4	Lalpur Raiyatpur	121697			0	275	0	44	0	88.6	15	31.3	1141.3	1141.3	0	0	1141.3	0	0	0			
5	Adampur	121698			0	27.6	0	0.2	0	1.2	3	11.6	269.6	269.6	0	0	269.6	0	0	0			
6	Hamidpur	121699			0	60.3	0	0	0	2.4	15.9	4.4	362.4	362.4	0	0	362.4	0	0	0			
7	Syaraul	121700			0	86	0	0	0	7.3	17.6	44.2	554.8	554.8	0	0	554.8	0	0	0			
8	Dorpuri	121701			0	3.6	0	0	0	1.4	0.4	1.5	111.9	111.9	0	0	111.9	0	0	0			
9	Tappal	121702			0	200	0	15.7	0	201.5	0	192.2	1991.3	1991.3	0	0	1991.3	0	0	0			
10	Jahan Garh	121703			0	21.5	0	0	0.3	1	0	65.8	269.4	269.4	0	0	269.4	0	0	0			
11	Burhaka	121704			0	28.4	0	0	0	0.8	0.3	0.1	294.6	294.6	0	197.8	96.8	0	0	0			
12	Baina	121705			0	49.3	0.8	9.2	0	8.2	0	0.3	639.9	639.9	0	488.4	151.6	0	0	0			
13	Atari	121706			0	30.3	0	0	0	0	0	0.9	306.3	306.3	0	86	17.6	0	0	203			
14	Manpur	121707			0	31.8	0	14.5	0	0	0	0.3	294.2	294.2	0	126.9	167.4	0	0	0			
15	Bijaitha	121708			0	17.9	0	0	0	0	0	0	150.9	150.9	0	0	150.9	0	0	0			
16	Maur	121709			0	62.6	0	0	8.1	0	2.3	0	766.8	766.8	0	0	766.8	0	0	0			
17	Rasulpur	121710			0	30.7	0	0	0	0.3	4.1	0	235.2	235.2	0	0	235.2	0	0	0			
18	Khera Kishan	121711			0	14.2	0	17.3	0	0.3	3.1	0.2	187.9	187.9	0	0	187.9	0	0	0			
19	Nagla Danda	121712			0	7.6	0	0	0	0.2	0.3	0	114	114	0	0	114	0	0	0			
20	Vasera	121713	JATTARI	b	0	37.3	2.6	0	0	0.3	0	1.2	504.5	504.5	0	0	504.5	0	0	0			
21	Lal Garhi	121714			0	14	0	0	0	0.8	0.4	0	125	125	0	0	125	0	0	0			
22	Palsera	121715	JATTARI	b	0	44	1.8	0	0	1.9	0	0	463	463	0	0	463	0	0	0			
23	Bhadiyar	121716	JATTARI	b	0	18.1	0	9.9	0	1.4	0	0.2	149.8	149.8	0	0	149.8	0	0	0			
24	Bhojaka	121717			0	22.2	0	0	0	6.1	0	9.8	253.2	253.2	0	0	253.2	0	0	0			
25	Kadirpur Barah	121718	JATTARI	b	0	22.7	0	0.3	0	1	0	1.2	230.1	230.1	0	0	230.1	0	0	0			
26	Pipli Nagala Kad	121719	JATTARI	b	0	5.4	0	0.5	0	1.2	0	0.2	124.2	124.2	0	0	124.2	0	0	0			
27	Shadipur	121720	JATTARI	b	0	48.5	0	0	0	3.6	2.3	3.2	406.7	406.7	0	241.2	165.6	0	0	0			
28	Bijana Ki Nagali	121721	JATTARI	b	0	25.4	0	7.3	0	0.7	0.7	0	221.7	221.7	0	0	221.7	0	0	0			
29	Nagala Kripa	121722			0	5.9	0	0	0	0	0	0	53.8	53.8	0	0	53.8	0	0	0			
30	Damuaka	121723	JATTARI	b	0	8	1.9	0	5.8	0	0	0.9	343.3	321.8	21.5	0	321.8	0	0	0			
31	Paimpur	121724	JATTARI	b	2	0	12.6	8.2	31.5	3.5	0	0.6	400.1	400.1	0	300	100.2	0	0	0			
32	Balampur	121725	KHAIR	c	2.5	33.6	0	2.4	0	2.4	0	0.3	300.6	300.6	0	200.5	100.1	0	0	0			
33	Hirpura	121726			0	6.8	0	0.1	0	0.5	0	1.7	72.9	72.9	0	40	32.9	0	0	0			
34	Bulakipur	121727			10.4	12.6	0	10.4	36.7	1.8	0	0	271.6	271.6	0	158.9	112.8	0	0	0			
35	Jalalpur	121728			0	25.6	0	0	2.3	0	6.8	0	296.5	296.5	0	200	96.5	0	0	0			
36	Itwarpur	121729	JATTARI´	a	0	17.8	0	0	0	0.5	0	0	251.9	251.9	0	0	0	0	0	252			
37	Chhajjupur	121730			0	3	0	0	0	0	0	0	221.1	221.1	0	0	221.1	0	0	0			
38	Bichpuri	121731			0	20	0	0	0	5.1	0	0	225.1	225.1	0	0	225.1	0	0	0			
39	Kheriabuzurg	121732			0	40.4	2.5	0	0	6.2	1.6	1	390	390	0	10	380	0	0	0			
40	Bajauta	121733			0	56.9	0	0	0	6.8	2	12.1	813.2	813.2	0	0	813.2	0	0	0			
41	Niguna Siguna	121734	JATTARI	b	0	18.6	0	0	0	0.6	0.1	0	159.6	159.6	0	0	159.6	0	0	0			
42	Usarah Rasulpur	121735	JATTARI	a	0	41.5	0	0	0	0	0	0	552.8	552.8	0	0	552.8	0	0	0			
43	Nagal Kala	121736			0	27.2	0	0	0	3.2	0.5	0.2	113.4	113.4	0	0	113.4	0	0	0			
44	Sotipura	121737	JATTARI	a	0	9.6	0	0	0	0.1	0	0	75.6	75.6	0	0	75.6	0	0	0			
45	Nagala Khurd	121738	JATTARI	a	0	10.4	0	0	0	0.1	0.1	0	23.6	23.6	0	0	23.6	0	0	0			
46	Harji Ki Garhi U	121739	JATTARI	b	0	37.3	0	0	0	0.5	0	2	291.1	291.1	0	118.7	172.4	0	0	0			
47	Khandeha	121740			0	81.4	0	0	0	0.8	0.9	0	776.9	776.9	0	327.4	449.5	0	0	0			
48	Kripalpur	121741			0	9.3	0	0	55.7	0	0	0	60.3	60.3	0	0	60.3	0	0	0			

Census of India 2011- Village Directory

Amenities and Land use (As in 2009)

Name of District:-Aligarh Location CodeNo:-143

Name of CD Block:-Tappal Location CodeNo:-0108

Sr. No.	Name village	Location code no.	Total area of the village (in hectares rounded up to one decimal place)	Total population (2011 census)	Number of households (2011 census)	Number of educational amenities available. (If not available within the village , the distance range code viz; a for < 5 Kms, b for 5-10 Kms and c for 10+ kms of nearest place where facility is available is given).													
						Pre-Primary school (PP)	Primary school (P)	Middle school (M)	Secondary School (S)	Senior Secondary school (SS)	Degree college of arts science & commerce (ASC)	Engineering college(EC)	Medical college (MC)	Management institute (MI)	Polytechnic (Pt)	Vocational training school /ITI	Non-formal training centre (NFTC)	Special school for disabled (SSD)	Others (specify)
1	2	3	4	5	6	7	8	9	10	11	12	13	14	15	16	17	18	19	20
49	Kurana	121742	371.5	3847	632	1	1	1	a	a	b	c	c	c	c	c			
50	Jikarpur	121743	242.8	1484	269		1	1	b	b	b								
51	Kansera	121744	358.4	1672	291	2	3	a	a	a	a								
52	Taharpur	121745	342.7	3227	561	1	1	1	a	a	b								
53	Hasanpur Jarailia	121746	254.4	1421	250		1	1	a	a	b	c	c	c	c	c	a	c	
54	Hetalpur	121747	157.7	2121	369	1	2	1	b	b	b			b	c	c		c	
55	Sherpur	121748	251.8	86	13		1	a	b	b	b	b	b	b	b	b	b	b	
56	Narbari	121749	899.8	2407	345	1	2	2	b	b	b								
57	Girdharpur	121750	397.6	12	2														
58	Malav	121751	1244.3	6301	996	2	1												
59	Palar	121752	579.1	1678	282	1	2	2	1	b	b	c	c	c	c		c	c	
60	Utwara	121753	545.1	2113	351	1	1	a	b	b	b	c	c	c	c		c	c	
61	Untasani Bangar	121754	859.2	6496	984	1	1	1	a	a									
62	Untasani Khadar	121755	623	138	40	a	a	a	c	c	c	c	c	c	c	c	c	c	
63	Pakhodana	121756	462.2	1270	183		5	5	4					c	c	c	c	c	
64	Jaidpura	121757	239.8	2445	422	2	2	1	a	c									
65	Ghanghauli	121758	336.8	3208	546	2	2	2	1	c	b	c	c	c	c	c			
66	Simrauthi	121759	664.7	2204	386	1	2	c	c	c					c	c			
67	Bajidpur	121760	304.6	1654	224	1	2	a	a	b	c	c	c	c	c	c		c	
68	Marorgarhi	121761	92.6	427	83		1	a	a	a	c	c		c		c			
69	Faizuaka	121762	251.2	1684	270		1	2	1		b								
70	Dewaka	121763	176.5	764	134		1	1	a		b								
71	Goraula	121764	431.6	3265	541	1	1	1	1	1									
72	Naglia Goraula	121765	160.7	1879	325	2	2	1	1			c							
73	Madak	121766	304.4	2469	470	2	2	1	1	1	c	c	c						
74	Jartauli	121767	537.5	2714	455	1	1	1	a	a	c	c	a	c	c		a		
75	Salemapur	121768	218.4	479	91	a	a	a	a	a	c	c	c	a	c	c	a		
76	Shahnagar Sorau	121769	274.8	1086	179			1	a	a	a	c			c	c	c	c	
77	Harsukh Ki Naga	121770	138.5	508	82	1	1	1	a	a	c	c	c	c	c	c	a	c	
78	Bairamganj	121771	101.9	703	115		1	1	a	a	c			c	c	c			
79	Bajhera	121772	176.6	321	51			1	1										
80	Bharatpura	121773	288	1186	214		1	a	a	a	c	c	c	c	c	c			
81	Baluapur	121774	60.2	394	67	1	1												
82	Kamalpur	121775	141	830	140		1												
83	Haziyapur	121776	206.3	1645	269	1	1												
84	Takipur	121777	206.6	2038	355	1													
85	Lohlari	121778	128.6	54	9	a	a												
86	Khediya Khurd	121779	187.1	2090	365	2	2	2	1	a	c	c	c	c	c	c			
87	Kaliyanpur	121780	78.8	421	81		1	a	b	b	c	c	c	c	c	c	c		
88	Karanpur	121781	331.7	2075	338	2	1												
89	Keelpur	121782	535.8	2319	406	1	1	1	1										
90	Jadana	121783	355.6	1501	245	a		1	1	a	a	c	c	c	c	c	c	c	
91	Milak Jarana	121784	50.3	0	0														
92	Salpur	121785	1077.8	6632	1165	2	1	1	1	c	c	c	c	c	c	c	c	c	
Block T O T A L :			**37218.3**	**194252**	**32370**	**65**	**119**	**69**	**23**	**10**	**4**	**0**	**0**	**0**	**0**	**2**	**1**	**0**	**0**

Census of India 2011- Village Directory

Amenities and Land use (As in 2009)

Name of District:-Aligarh Location Code No:-143

Name of CD Block:-Tappal Location CodeNo:-00108

Sr. No.	Name village	Location code no.	Number of Medical Amenities available. (If not available within the village , the distance range code viz; a for < 5 Kms, b for 5-10 Kms and c for 10+ kms of nearest place where facility is available is given).												Number of Non-Government Medical Amenities available.						
			Community health centre (CHC)	Primary health centre (PHC)	Primary health sub centre (PHS)	Maternity and child welfare centre (MCW)	T.B. clinic (TBC)	Hospital-allopathic (HA)	Hospital-alternative medicine (HO)	Dispensary (D)	Veterinary hospital (VH)	Mobile health clinic (MHC)	Family welfare centre (FWC)	Charitable non Govt. hospital/Nursing home.	Medical practitioner with MBBS Degree	Medical practitioner with other degree	Medical practitioner with no degree	Traditional practitioner and faith healer .	Medicine Shop	Others
1	2	3	21	22	23	24	25	26	27	28	29	30	31	32	33	34	35	36	37	38
49	Kurana	121742	c	a	a	a					a		a	0	0	0	0	4	1	0
50	Jikarpur	121743	b	b	b	b	b	b					b	0	0	0	1	1	0	0
51	Kansera	121744	a	a	a	a	a	a	a	a	a	a	a	0	0	0	2	0	0	0
52	Taharpur	121745									1			0	0	0	0	0	0	0
53	Hasanpur Jaraili	121746	a	b	b	b	b	b	b	b	b	a	b	0	0	0	0	0	0	0
54	Hetalpur	121747	c	b		b	b	b	b		b		b	0	0	0	0	0	0	0
55	Sherpur	121748	c	b	a	b	c	b			b			0	0	0	0	0	0	0
56	Narbari	121749	b	b		b	c	b			b			0	0	0	0	0	0	0
57	Girdharpur	121750												0	0	0	0	0	0	0
58	Malav	121751												1	1	0	0	0	0	0
59	Palar	121752	b	b	b	b	c	b		b	a	c	b	0	0	0	0	0	0	0
60	Utwara	121753	b	b	b	b	c	b		b	a	c	c	0	0	0	0	0	0	0
61	Untasani Bangar	121754	c	c	a	c	c	c	c	c	c	c	c	0	0	0	0	0	0	0
62	Untasani Khadar	121755	c	c	c	c	c	c			c		c	0	0	0	0	0	0	0
63	Pakhodana	121756	c	c	c	c		c			c		c	1	2	2	0	0	1	0
64	Jaidpura	121757	c	c	c		1	c		1 c	c	c		0	0	0	0	0	0	0
65	Ghanghauli	121758	b	b	b	b	c	c	b	b	b	b	b	0	0	0	0	0	0	0
66	Simrauthi	121759	b	b	b	b	c	c	c	c	c	b	b	2	2	2	2	2	2	2
67	Bajidpur	121760	c	c	b	b	b	b	b	c	c		c	0	0	0	0	0	0	0
68	Marorgarhi	121761			b	b	c	b			a		b	0	0	0	0	0	0	0
69	Faizuaka	121762												0	0	0	0	0	0	0
70	Dewaka	121763		b										0	0	0	0	0	0	0
71	Goraula	121764												0	0	0	0	0	0	0
72	Naglia Goraula	121765	c	b	a	c	c	b	c	b	b	b	c	2	1	2	0	0	0	0
73	Madak	121766	c	a	a								c	0	0	2	3	0	0	0
74	Jartauli	121767	a	a	a	c	c	c	c	c	a	c	a	0	0	0	0	0	0	0
75	Salemapur	121768	a	a	a	b	c	c	c	a	a	a	a	0	0	0	0	0	0	0
76	Shahnagar Sorau	121769			c	b	c	c	c		b		b	0	0	0	0	0	0	0
77	Harsukh Ki Naga	121770	a	b	a	b	c	c	c	c	a	c	b	0	0	0	0	0	0	0
78	Bairamganj	121771	c	c	a	a	c	c	c					0	0	0	0	0	0	0
79	Bajhera	121772	a	b	a									0	0	0	0	0	0	0
80	Bharatpura	121773									a			0	0	1	0	0	0	0
81	Baluapur	121774												0	0	0	0	0	0	0
82	Kamalpur	121775												0	0	0	0	0	0	0
83	Haziyapur	121776												0	0	0	0	0	0	0
84	Takipur	121777		a										0	0	0	0	0	0	0
85	Lohlari	121778	b	b	b	c	c	b	b	b	b	b	c	0	0	0	0	0	0	0
86	Khediya Khurd	121779	c	b	b	c	c	c		c	b		c	0	0	0	0	0	0	0
87	Kaliyanpur	121780	b	b	b	b	b	b	b		b	b	b	0	0	0	0	0	0	0
88	Karanpur	121781		c	b									0	0	0	0	0	0	0
89	Keelpur	121782	c	c	c	c					a			0	0	0	3	0	0	0
90	Jadana	121783	c	c	a	c	c	c	c	c	b	c	c	0	0	0	0	0	0	0
91	Milak Jarana	121784																		
92	Salpur	121785	c	c	c	c	c	c	c	c		1 c	c	0	0	0	0	0	0	0
Block T O T A L :			**1**	**2**	**1**	**6**	**2**	**0**	**1**	**0**	**9**	**0**	**5**	**6**	**11**	**13**	**43**	**12**	**25**	**2**

Census of India 2011- Village Directory

Amenities and Land use (As in 2009)

Name of District:-Aligarh Location Code No:-143

Name of CD Block:-Tappal Location CodeNo:-00108

Sr. No.	Name village	Location code no.	Availability of drinking water - Yes / No								Availability of toilet & others Yes / No			
			Tap water (Treated/Untreated)	Well water (Covered / Uncovered well)	Hand Pump	Tube wells / Bore well	Spring	River / Canal	Tank / Pond / Lake	Others	Community toilet including bath.	Community toilet excluding bath.	Rural sanitary mart or sanitary hardware outlet available near the village.	Community bio- gas or recycle of waste for productive use.
1	2	3	39	40	41	42	43	44	45	46	47	48	49	50
49	Kurana	121742	No	Yes	Yes	Yes	No	Yes	Yes	No	No	No	No	No
50	Jikarpur	121743	No	No	Yes	Yes	No	No	No	No	No	No	No	No
51	Kansera	121744	Yes	No	Yes	Yes	No	No	No	No	No	No	No	No
52	Taharpur	121745	No	No	Yes	No	No	No	No	No	No	No	No	No
53	Hasanpur Jarailia	121746	Yes	No	Yes	Yes	No	No	No	No	No	No	No	No
54	Hetalpur	121747	No	Yes	Yes	No	No	No	No	No	No	No	No	No
55	Sherpur	121748	Yes	No	Yes	Yes	No	No	No	No	No	No	No	No
56	Narbari	121749	Yes	Yes	Yes	Yes	No	No	Yes	No	No	No	No	No
57	Girdharpur	121750	No	No	No	No	No	No	No	No	No	No	No	No
58	Malav	121751	Yes	No	Yes	Yes	No	No	No	No	No	No	No	No
59	Palar	121752	No	Yes	Yes	No	No	Yes	Yes	No	No	No	No	No
60	Utwara	121753	No	Yes	Yes	No	No	Yes	Yes	No	No	No	No	No
61	Untasani Bangar	121754	Yes	Yes	Yes	Yes	No	No	No	No	No	No	No	No
62	Untasani Khadar	121755	No	No	Yes	No	No	No	No	No	No	No	No	No
63	Pakhodana	121756	Yes	No	Yes	No	No	No	No	No	No	No	No	No
64	Jaidpura	121757	Yes	No	Yes	No	No	No	No	No	No	No	No	No
65	Ghanghauli	121758	Yes	No	Yes	Yes	No	No	Yes	No	No	No	No	No
66	Simrauthi	121759	No	No	Yes	No	No	No	No	No	No	No	No	No
67	Bajidpur	121760	Yes	No	Yes	Yes	No	Yes	Yes	No	No	No	No	Yes
68	Marorgarhi	121761	Yes	No	Yes	No	No	No	No	No	No	No	No	Yes
69	Faizuaka	121762	Yes	No	Yes	No	No	No	No	No	No	No	No	No
70	Dewaka	121763	Yes	No	Yes	No	No	No	No	No	No	No	No	No
71	Goraula	121764	Yes	No	Yes	No	No	No	Yes	No	No	No	No	No
72	Naglia Goraula	121765	No	No	Yes	Yes	No	No	Yes	No	No	No	No	No
73	Madak	121766	No	No	Yes	Yes	No	No	No	Yes	No	No	No	No
74	Jartauli	121767	Yes	No	Yes	No	No	No	No	No	No	No	No	No
75	Salemapur	121768	No	No	Yes	No	No	No	No	No	No	No	No	No
76	Shahnagar Sorau	121769	Yes	No	Yes	No	No	No	No	No	Yes	No	No	No
77	Harsukh Ki Naga	121770	Yes	Yes	Yes	Yes	No	Yes	Yes	No	No	No	No	No
78	Bairamganj	121771	No	No	Yes	No	No	No	No	No	No	No	No	No
79	Bajhera	121772	Yes	No	Yes	Yes	No	No	Yes	No	No	No	No	No
80	Bharatpura	121773	No	Yes	Yes	No	No	No	No	No	No	No	No	No
81	Baluapur	121774	No	No	Yes	No	No	No	No	No	No	No	No	No
82	Kamalpur	121775	No	No	Yes	No	No	No	No	No	No	No	No	No
83	Haziyapur	121776	No	No	Yes	Yes	No	No	No	No	No	No	No	No
84	Takipur	121777	No	No	Yes	Yes	No	No	No	No	No	No	No	No
85	Lohlari	121778	Yes	No	Yes	No	No	No	No	No	No	No	No	No
86	Khediya Khurd	121779	No	No	Yes	Yes	No	No	Yes	No	No	No	No	No
87	Kaliyanpur	121780	No	Yes	Yes	Yes	No	No	Yes	No	No	No	No	No
88	Karanpur	121781	Yes	No	Yes	No	No	No	Yes	No	No	No	No	No
89	Keelpur	121782	Yes	Yes	Yes	No	No	No	No	No	No	No	No	No
90	Jadana	121783	Yes	No	Yes	Yes	No	No	Yes	No	No	No	No	No
91	Milak Jarana	121784												
92	Salpur	121785	Yes	Yes	Yes	No	No	No	Yes	No	No	No	No	No
Block T O T A L :			**46**	**25**	**86**	**43**	**1**	**19**	**40**	**2**	**2**	**1**	**3**	**5**

Census of India 2011- Village Directory

Amenities and Land use (As in 2009)

Name of District:-Aligarh Location Code No:-143

Name of CD Block:-Tappal Location CodeNo:-00108

Sr. No.	Name village	Location code no.	Communication and transport facilities (If amenities available code -Yes is given except for Village Pin Code ,If not available within the village , the distance range code viz; a for < 5 Kms, b for 5-10 Kms and c for 10+ kms of nearest place where facility is available is given).																
			Post office(PO)	Sub post office (SPO)	Post & Telegraph office (P&TO)	Village Pin Code	Telephones (Land lines)	Public call office (PCO)	Mobile phone coverage	Internet cafes/ Common service centre (CSC)	Private courier facility	Bus service (Public & Private)	Railway stations	Auto/Modified Autos	Taxis and Vans	Tractors	Cycle-pulled rickshaws(Manual & Machine driven)	Carts driven by animals	Sea /River ferry service
1	2	3	51	52	53	54	55	56	57	58	59	60	61	62	63	64	65	66	67
49	Kurana	121742	a	a		202137					a	Yes	c			Yes		Yes	
50	Jikarpur	121743	b	b	b	202165	b	b	Yes	b	b	b	c	b	b	Yes	Yes	Yes	c
51	Kansera	121744	a	a	a	202165	a	a	a	b	a	a	c	Yes	Yes	Yes		Yes	
52	Taharpur	121745	a	a	b		b		Yes	b		a	c		a	Yes	Yes	Yes	
53	Hasanpur Jaraili	121746	a	a	a	202137	Yes	a	Yes	a	a	a	c	c	Yes	c		Yes	c
54	Hetalpur	121747	b	Yes	c		Yes	b	Yes	b	c	b	c	b	b	Yes	b	Yes	
55	Sherpur	121748	b	b	b	202165	b	b	Yes	b	c	b	c	b	b	Yes	b	Yes	
56	Narbari	121749	b	b	c	202165	b	b	b	b	b	b	c	b	b	Yes	b	Yes	
57	Girdharpur	121750																	
58	Malav	121751					Yes		Yes			Yes				Yes	Yes	Yes	
59	Palar	121752	b	a	b	202165	b	b	Yes	b	c	b	c	b	b	Yes	c	b	
60	Utwara	121753	b	a	c	201165	b	b	Yes	b	c	b	c	b	b		c	b	
61	Untasani Bangar	121754	Yes			202165			Yes	c		Yes	c	c	c	Yes	Yes	Yes	
62	Untasani Khadar	121755	c	a	c	202165	b	b	b	c	c	c	c					Yes	Yes
63	Pakhodana	121756	c	a		202165	b	b	b	c	c	a	c			Yes		Yes	
64	Jaidpura	121757	a	Yes	c	202165	c	c	Yes	c	c	c	c	c		Yes	Yes	Yes	
65	Ghanghauli	121758	a	Yes	c	202165	c	c	Yes	c	c	c	c	Yes	Yes	Yes	Yes	Yes	
66	Simrauthi	121759	Yes	Yes	b		b		Yes	b		Yes	c	b	b			Yes	b
67	Bajidpur	121760	a	a	a	202165	Yes	a	Yes	a	a	a	c	a	Yes	Yes	a	Yes	
68	Marorgarhi	121761	a	c	b	202165	b	c	Yes	c	c	c	c	c	c	Yes	c	Yes	b
69	Faizuaka	121762				202165	Yes	Yes	Yes					Yes				Yes	
70	Dewaka	121763	a			202165											Yes	Yes	
71	Goraula	121764	Yes			202165	Yes	Yes	Yes					Yes		Yes		Yes	
72	Naglia Goraula	121765	b	a	c	202165	b	b	Yes	b	c	b	c	b	b	Yes	Yes	Yes	
73	Madak	121766	b	Yes	c		Yes	Yes	Yes	Yes	a	Yes	a	a	a	Yes	Yes		
74	Jartauli	121767	a	Yes	a	202137	Yes	a	Yes	a	a	a	c	a	a	Yes	Yes	Yes	
75	Salemapur	121768	a	a	a		a	a	a	a	a	a	c	a	a	Yes	Yes	Yes	
76	Shahnagar Sorau	121769	a	a	a	202137	Yes	Yes	Yes	b	c	a	c	a	b	Yes	Yes	Yes	
77	Harsukh Ki Naga	121770	a	a	a	202137	Yes	a	Yes	a	c	a	c	Yes	Yes	Yes	Yes	Yes	
78	Bairamganj	121771	a	a	a	202137	Yes	a	Yes	a	c	a	c	a	Yes	Yes	Yes	Yes	
79	Bajhera	121772	a	a		202141										Yes		Yes	
80	Bharatpura	121773	Yes	Yes	a	202141	Yes	Yes	Yes	c	a	Yes	c	Yes	Yes	Yes	Yes	Yes	
81	Baluapur	121774							Yes									Yes	
82	Kamalpur	121775	a			202141	Yes	Yes	Yes			Yes						Yes	
83	Haziyapur	121776				202141	Yes	Yes	Yes			Yes						Yes	
84	Takipur	121777	Yes		Yes	202141			Yes	a	Yes							Yes	
85	Lohlari	121778	a	a	a				Yes								Yes	Yes	
86	Khediya Khurd	121779	b	Yes	b	202137	b	b	Yes	c	c	b	c	b	b	Yes	b	Yes	
87	Kaliyanpur	121780	a	b	a	202141	b	a	Yes	b	b	b	c	b	b	Yes	Yes	Yes	
88	Karanpur	121781	Yes			202141			Yes							Yes	Yes	Yes	
89	Keelpur	121782	Yes	Yes	Yes			a	Yes	c	c	c		Yes		Yes	Yes	Yes	
90	Jadana	121783	b	a	b	202141	a	a	Yes	c	c	a	c	Yes	c	Yes	Yes	Yes	c
91	Milak Jarana	121784																	
92	Salpur	121785	Yes	Yes					Yes			Yes		Yes	Yes	Yes	Yes	Yes	Yes
Block T O T A L :			**10**	**22**	**2**	**57**	**29**	**16**	**71**	**1**	**1**	**14**	**0**	**17**	**19**	**65**	**37**	**75**	**2**

Census of India 2011- Village Directory

Amenities and Land use (As in 2009)

Name of District:-Aligarh Location Code No:-143

Name of CD Block:-Tappal Location CodeNo:-00108

Sr. No.	Name village	Location code no.	Village connected to highways,village roads, banks & credit societies (If amenities available code -Yes is given, If not available within the village , the distance range code viz; a for < 5 Kms, b for 5-10 Kms and c for 10+ kms of nearest place where facility is available is given).											
			Connected to national highway(NH)	Connected to state highway(SH)	Connected to major district road (MDR)	Connected to others district road	Pucca roads	Kutchcha roads	Water bounded macadam(WBM) roads	Navigable waterway (river/canal)(NW)	Footpaths (FP)	Commercial & Co-operative Banks	ATM	Agricultural Credit Societies
1	2	3	68	69	70	71	72	73	74	75	76	77	78	79
49	Kurana	121742	c	Yes		Yes	Yes	Yes			Yes	Yes		a
50	Jikarpur	121743	c	b	b	Yes	a	Yes	a	c	Yes	b	c	b
51	Kansera	121744	c	Yes	Yes	Yes	Yes	Yes		b	Yes		c	b
52	Taharpur	121745	c	a	a	Yes	Yes	Yes	Yes		Yes	b	c	b
53	Hasanpur Jarailia	121746	c	a	Yes	Yes	Yes	a	Yes		Yes	Yes	c	Yes
54	Hetalpur	121747	c	b	b	Yes	Yes	Yes			Yes	b	c	b
55	Sherpur	121748	c	c	b	b	Yes	Yes	Yes	Yes	Yes	b	c	b
56	Narbari	121749	c	c	b	Yes	Yes	Yes	Yes		Yes	c	c	c
57	Girdharpur	121750	c					Yes			Yes			
58	Malav	121751	c			Yes	Yes	Yes	Yes		Yes			
59	Palar	121752	c	b		Yes	Yes	Yes			Yes	b	c	b
60	Utwara	121753	c	b		Yes	Yes	Yes	Yes		Yes	b	c	b
61	Untasani Bangar	121754	c	c	c	Yes	Yes	Yes	Yes		Yes	a	c	a
62	Untasani Khadar	121755	c	c	c	a					Yes	c	c	c
63	Pakhodana	121756	c	c	c	Yes	Yes	a	Yes		Yes	b	c	b
64	Jaidpura	121757	c	c		Yes	Yes				Yes	c	c	Yes
65	Ghanghauli	121758	Yes	Yes	Yes	Yes	Yes	Yes	Yes		Yes	c	c	c
66	Simrauthi	121759	c			Yes					Yes			
67	Bajidpur	121760	c	b	Yes	Yes	Yes	Yes		b	Yes	b	b	b
68	Marorgarhi	121761	Yes	Yes	Yes	Yes	Yes		Yes		Yes	b	c	b
69	Faizuaka	121762	c	Yes	Yes	Yes	Yes				Yes	b		b
70	Dewaka	121763	c	Yes	Yes		Yes				Yes	b	c	b
71	Goraula	121764	Yes	Yes	Yes	Yes	Yes	Yes			Yes			Yes
72	Naglia Goraula	121765	c	b		Yes	Yes	Yes			Yes	b	c	b
73	Madak	121766	c	b	Yes	Yes	Yes	Yes	Yes		Yes	a	c	a
74	Jartauli	121767	c	a	a	Yes	Yes	Yes			Yes	a	a	a
75	Salemapur	121768	c	a	a	Yes	Yes				Yes	c	c	
76	Shahnagar Sorau	121769	c	b	b	Yes	Yes	Yes			Yes	b	c	b
77	Harsukh Ki Naga	121770	c	a	a	a	Yes	Yes	a	Yes	Yes	a	c	a
78	Bairamganj	121771	c	a	a	a	Yes	Yes			Yes	a	c	a
79	Bajhera	121772	c	Yes	Yes						Yes	a	c	a
80	Bharatpura	121773	c	Yes	Yes	Yes	Yes	a	Yes		Yes	a	c	a
81	Baluapur	121774	c								Yes	a	c	c
82	Kamalpur	121775	c		Yes	Yes	Yes	Yes			Yes	b	c	b
83	Haziyapur	121776	c		Yes	Yes					Yes	b		b
84	Takipur	121777	c	Yes	Yes	Yes	Yes	Yes			Yes	Yes	c	b
85	Lohlari	121778	c	c	Yes	Yes	Yes	Yes			Yes	c	c	c
86	Khediya Khurd	121779	c	b	b	Yes		Yes			Yes	b	c	b
87	Kaliyanpur	121780	c	c	Yes	Yes	Yes	Yes			Yes	c	c	c
88	Karanpur	121781	c	c	a	Yes			Yes		Yes	b	c	
89	Keelpur	121782	c	a	a	Yes	a	Yes			Yes	c	c	c
90	Jadana	121783	c	a		Yes	Yes				Yes	b	c	c
91	Milak Jarana	121784												
92	Salpur	121785	c	Yes	Yes	Yes	Yes	Yes	Yes		Yes	a	a	a
Block T O T A L :			**5**	**17**	**24**	**74**	**67**	**58**	**32**	**5**	**87**	**6**	**0**	**6**

Census of India 2011- Village Directory

Amenities and Land use (As in 2009)

Name of District:-Aligarh Location Code No:-143

Name of CD Block:-Tappal Location CodeNo:-00108

Sr. No.	Name village	Location code no.	Availability of miscellaneous facilities (If amenities available code -Yes is given, If not available within the village , the distance range code viz; a for < 5 Kms, b for 5-10 Kms and c for 10+ kms of nearest place where facility is available is given).																	Availability of electricity (Yes/No)			
			Self-Help Group (SHG)	Public distribution system (PDS) shop	Mandis / Regular market	Weekly Haat	Agricultural marketing society	Integrated Child Development Scheme (Nutritional Centres)	Anganwadi Centre (Nutritional Centres)	Others (Nutritional Centres)	ASHA (Accredited Social Health Activist)	Community centre with/without TV	Sports Field.	Sports Club / Recreation Centre	Cinema / Video Hall	Public Library	Public Reading Room	Newspaper Supply	Assembly Polling station	Birth & Death Registration Office	Power Supply for Domestic Use (ED)	Power Supply for Agricultural Use (EAG)	Power Supply for Commercial Use (EC)	Power Supply for All Uses (EA)
1	2	3	80	81	82	83	84	85	86	87	88	89	90	91	92	93	94	95	96	97	98	99	100	101
49	Kurana	121742	Yes	Yes	a	a	a	Yes	Yes	Yes	Yes	c	Yes	c	a	Yes	Yes	Yes	Yes	Yes	Yes	Yes	Yes	Yes
50	Jikarpur	121743	c	Yes	b	b	c	Yes	Yes	Yes	Yes	b	Yes	b	b	c	c	Yes	Yes	c	Yes	Yes	Yes	Yes
51	Kansera	121744	Yes	Yes	a	a	a	a	Yes	Yes	Yes	Yes	Yes	Yes	c	c	c	a	Yes	Yes	Yes	Yes	Yes	Yes
52	Taharpur	121745	Yes	Yes	Yes	Yes	Yes	Yes	Yes	Yes	Yes	Yes	Yes	Yes	Yes	Yes	Yes	Yes	Yes	Yes	Yes	Yes	Yes	Yes
53	Hasanpur Jarailia	121746	c	Yes	Yes	Yes	b	Yes	Yes	Yes	Yes	b	b	b	a	c	c	a	Yes	b	Yes	Yes	No	Yes
54	Hetalpur	121747	Yes	Yes	b	b	c	Yes	Yes	Yes	Yes	b	Yes	c	b	c	c	b	Yes	Yes	Yes	Yes	Yes	Yes
55	Sherpur	121748	Yes	Yes	Yes	Yes	Yes	Yes	a	Yes	Yes	Yes	Yes	Yes	c	c	c	Yes	Yes	b	Yes	Yes	Yes	Yes
56	Narbari	121749	Yes	Yes	Yes	Yes	Yes	Yes	Yes	Yes	Yes	Yes	Yes	Yes	Yes	Yes	Yes	Yes	Yes	Yes	Yes	Yes	Yes	Yes
57	Girdharpur	121750	Yes	Yes	Yes	Yes	Yes	Yes	Yes	Yes	Yes	Yes	Yes	Yes	c	c	c	Yes	Yes	Yes	No	No	No	No
58	Malav	121751	Yes	Yes	Yes	Yes	Yes	Yes	Yes	Yes	Yes	Yes	Yes	Yes	Yes	Yes	Yes	Yes	Yes	Yes	Yes	Yes	Yes	Yes
59	Palar	121752	c	Yes	b	b	b	Yes	Yes	Yes	Yes	c	c	c	c	c	c	Yes	Yes	Yes	Yes	Yes	Yes	Yes
60	Utwara	121753	c	Yes	b	b	b	Yes	Yes	Yes	Yes	c	c	c	c	c	c	b	Yes	Yes	Yes	Yes	Yes	Yes
61	Untasani Bangar	121754	c	Yes	c	b	c	Yes	Yes	Yes	Yes	c	c	c	c	c	c	Yes	Yes	Yes	Yes	Yes	Yes	Yes
62	Untasani Khadar	121755	Yes	b	c	Yes	Yes	Yes	Yes	Yes	Yes	c	Yes	Yes	c	c	c	c	Yes	Yes	No	Yes	Yes	Yes
63	Pakhodana	121756	Yes	Yes	Yes	Yes	Yes	Yes	Yes	Yes	Yes	c	Yes	Yes	c	Yes	Yes	Yes	Yes	c	Yes	Yes	Yes	Yes
64	Jaidpura	121757	c	Yes	c	b	c	c	Yes	a	c	Yes	c	Yes	Yes	Yes	Yes	Yes	Yes	Yes	Yes	Yes	Yes	Yes
65	Ghanghauli	121758	c	Yes	c	b	c	c	Yes	Yes	Yes	c	Yes	c	c	c	c	c	Yes	Yes	Yes	Yes	Yes	Yes
66	Simrauthi	121759	Yes	Yes	Yes	Yes	Yes	Yes	Yes	Yes	Yes	Yes	Yes	Yes	Yes	Yes	Yes	Yes	Yes	Yes	Yes	Yes	No	Yes
67	Bajidpur	121760	Yes	Yes	b	b	b	b	Yes	Yes	Yes	c	Yes	b	b	c	c	a	Yes	Yes	Yes	Yes	No	Yes
68	Marorgarhi	121761	Yes	Yes	Yes	Yes	Yes	Yes	Yes	Yes	Yes	Yes	Yes	Yes	c	c	c	Yes	Yes	Yes	Yes	Yes	Yes	Yes
69	Faizuaka	121762	Yes	Yes	Yes	Yes	Yes	Yes	Yes	Yes	Yes	Yes	Yes	Yes	Yes	Yes	Yes	Yes	Yes	Yes	Yes	Yes	Yes	Yes
70	Dewaka	121763	Yes	Yes	Yes	Yes	Yes	Yes	Yes	Yes	Yes	Yes	Yes	Yes	Yes	Yes	Yes	Yes	Yes	Yes	Yes	Yes	Yes	Yes
71	Goraula	121764	Yes	Yes	Yes	Yes	Yes	Yes	Yes	Yes	Yes	Yes	Yes	Yes	Yes	Yes	Yes	Yes	Yes	Yes	Yes	Yes	Yes	Yes
72	Naglia Goraula	121765	Yes	Yes	Yes	Yes	Yes	Yes	Yes	Yes	Yes	Yes	Yes	Yes	Yes	Yes	Yes	Yes	Yes	Yes	Yes	Yes	Yes	Yes
73	Madak	121766	Yes	Yes	Yes	Yes	Yes	Yes	Yes	Yes	Yes	Yes	Yes	Yes	Yes	Yes	Yes	Yes	Yes	Yes	Yes	Yes	Yes	Yes
74	Jartauli	121767	Yes	Yes	Yes	Yes	Yes	Yes	Yes	Yes	Yes	Yes	Yes	Yes	Yes	Yes	Yes	Yes	Yes	Yes	Yes	Yes	Yes	Yes
75	Salemapur	121768	a	a	c	a	c	a	a	a	a	a	a	c	a	c	c	c	a	a	Yes	Yes	Yes	Yes
76	Shahnagar Sorau	121769	a	Yes	b	b	c	Yes	Yes	Yes	Yes	Yes	Yes	Yes	Yes	Yes	Yes	Yes	Yes	Yes	Yes	Yes	Yes	Yes
77	Harsukh Ki Naga	121770	a	Yes	a	a	a	Yes	a	Yes	Yes	b	Yes	c	a	c	c	a	Yes	c	Yes	Yes	Yes	Yes
78	Bairamganj	121771	Yes	Yes	a	Yes	c	Yes	Yes	Yes	Yes	Yes	Yes	Yes	Yes	Yes	Yes	Yes	Yes	Yes	Yes	Yes	Yes	Yes
79	Bajhera	121772	a	Yes	Yes	a	Yes	Yes	a	Yes	a	Yes	Yes	Yes	c	c	c	Yes	Yes	Yes	Yes	Yes	Yes	Yes
80	Bharatpura	121773	Yes	Yes	a	a	a	Yes	Yes	Yes	Yes	Yes	Yes	Yes	a	Yes	Yes	Yes	Yes	a	Yes	Yes	Yes	Yes
81	Baluapur	121774	Yes	Yes	b	b	Yes	Yes	a	Yes	a	Yes	Yes	Yes	c	c	c	Yes	a	Yes	Yes	Yes	Yes	Yes
82	Kamalpur	121775	Yes	a	b	b	c	Yes	Yes	Yes	Yes	Yes	Yes	Yes	Yes	Yes	Yes	Yes	Yes	Yes	Yes	Yes	Yes	Yes
83	Haziyapur	121776	Yes	Yes	Yes	Yes	Yes	Yes	Yes	Yes	Yes	Yes	Yes	Yes	Yes	Yes	Yes	Yes	Yes	Yes	Yes	Yes	Yes	Yes
84	Takipur	121777	Yes	Yes	b	b	Yes	Yes	Yes	Yes	Yes	Yes	Yes	Yes	Yes	Yes	Yes	Yes	Yes	Yes	Yes	Yes	Yes	Yes
85	Lohlari	121778	Yes	Yes	c	b	c	a	a	Yes	a	Yes	Yes	b	b	b	b	b	a	c	Yes	Yes	Yes	Yes
86	Khediya Khurd	121779	Yes	Yes	c	b	c	Yes	Yes	Yes	Yes	Yes	b	Yes	Yes	c	c	b	Yes	Yes	Yes	Yes	Yes	Yes
87	Kaliyanpur	121780	Yes	b	b	b	b	b	b	Yes	Yes	Yes	b	c	c	c	c	Yes	c	Yes	Yes	Yes	Yes	Yes
88	Karanpur	121781	Yes	Yes	c	b	c	Yes	Yes	Yes	Yes	Yes	b	Yes	b	c	c	c	c	Yes	Yes	Yes	Yes	Yes
89	Keelpur	121782	Yes	Yes	Yes	Yes	Yes	Yes	Yes	Yes	Yes	Yes	Yes	Yes	Yes	Yes	Yes	Yes	Yes	Yes	Yes	Yes	Yes	Yes
90	Jadana	121783	Yes	Yes	c	b	c	Yes	Yes	Yes	Yes	c	Yes	c	c	c	c	Yes	Yes	Yes	Yes	Yes	Yes	Yes
91	Milak Jarana	121784																						
92	Salpur	121785	a	Yes	a	a	a	Yes	Yes	Yes	Yes	c	c	c	c	c	c	Yes	Yes	Yes	Yes	Yes	Yes	Yes
Block T O T A L :			**70**	**75**	**32**	**35**	**41**	**63**	**77**	**83**	**80**	**55**	**61**	**50**	**32**	**39**	**39**	**68**	**77**	**73**	**85**	**86**	**59**	**86**

Census of India 2011- Village Directory

Amenities and Land use (As in 2009)

Name of District:-Aligarh Location Code No:-143

Name of CD Block:-Tappal Location CodeNo:-00108

Sr. No.	Name village	Location code no.	Land Use													Land Use					Name of three most important commodities manufactured		
			Nearest Town		Area under different types of land use (in hectares rounded up to one decimal place)											Area irrigated by source (in hectare).							
			Name	Distance range code i.e. a for < 5 Kms, b for 5-10 Kms and c for 10+ kms.	Forests	Area under Non-agricultural Uses	Barren and Un-cultivable land	Permanent Pastures and Other Grazing Lands	Land Under Miscellaneous Tree Crops etc.	Culturable Waste Land	Fallow lands other than current fallows	Current Fallows	Net Area Sown	Total Irrigated Land Area	Total Un-irrigated Land Area	Canals (C)	Wells/Tube-wells(W/TW)	Tanks/Lakes(T/L)	Water Falls(WF)	Others(O)	First	Second	Third
1	2	3	102	103	104	105	106	107	108	109	110	111	112	113	114	115	116	117	118	119	120	121	122
49	Kurana	121742			0	55.6	2.7	0	3.3	0.2	0	0	309.7	309.7	0	61.8	247.9	0	0	0			
50	Jikarpur	121743			0	16.1	0	0	0	0	0	68.7	158	158	0	0	158	0	0	0			
51	Kansera	121744			0	19.4	0	0	0	6.5	0	50.1	282.5	282.5	0	0	282.5	0	0	0			
52	Taharpur	121745	JATTARI	b	0	34.7	0	1.2	0	2.1	1.8	0.8	302.2	302.2	0	19.8	282.4	0	0	0			
53	Hasanpur Jarailia	121746			0	27	0	0	0	2	1.5	0.9	222.9	222.9	0	48.8	174.1	0	0	0			
54	Hetalpur	121747			0	12	0	0	0	0.1	0.8	0	144.8	144.8	0	16.8	128	0	0	0			
55	Sherpur	121748	TAPPAL	a	0	70.2	0	0	0	0.3	0	1.8	179.5	179.5	0	0	179.5	0	0	0			
56	Narbari	121749	TAPPAL	b	0	67.2	0	0	0	6.6	0	5.7	820.3	820.3	0	0	820.3	0	0	0			
57	Girdharpur	121750			0	79.8	0	0	0	0	30.4	11.5	275.8	275.8	0	0	275.8	0	0	0			
58	Malav	121751			11	125	0	1.6	45.6	2.1	0	5.9	1053.1	1053.1	0.6	3.6	1049.5	0	0	0			
59	Palar	121752			0	92	0.9	32.7	36	3.3	0	0.6	413.6	413.6	0	0	413.6	0	0	0			
60	Utwara	121753			18.6	31.4	0.6	0	0	3	0	0.6	490.9	490.9	0	21.2	409.7	0	0	60			
61	Untasani Bangar	121754			0.5	73	0	3.5	0	0.9	0	1.6	779.6	779.6	0	0	779.6	0	0	0			
62	Untasani Khadar	121755			0	201	0	0	0	6.2	0	23.4	392.4	392.4	0	0	392.4	0	0	0			
63	Pakhodana	121756			0	37.1	0	0	0	6.4	18.2	0.7	399.9	399.9	0	0	399.9	0	0	0			
64	Jaidpura	121757			0	3.1	18.7	1	0	0	1.6	2.2	213.3	213.3	0	0	213.3	0	0	0			
65	Ghanghauli	121758			0	28.8	0	0.6	0	2.2	11.4	0	293.8	293.8	0	0	293.8	0	0	0			
66	Simrauthi	121759			0	46.5	0	90.8	0	4.4	0	2.7	520.2	520.2	0	0	520.2	0	0	0			
67	Bajidpur	121760	JATTARI	b	0	26.8	0	0	0	0.7	0.1	0.2	276.9	276.9	0	0	276.9	0	0	0			
68	Marorgarhi	121761	TAPPAL	b	0	6.8	0	0	0	0.4	0	4.7	81	81	0	0	81	0	0	0			
69	Faizuaka	121762			0	28.7	0	0	0	0	0	0	222.5	222.5	0	0	222.5	0	0	0			
70	Dewaka	121763			0	27.8	0	2.6	0	0.6	0.1	0	145.4	145.4	0	0	145.4	0	0	0			
71	Goraula	121764	TAPPAL	b	0	37.7	0	0	0	0	0	19.4	374.5	374.5	0	0	374.5	0	0	0			
72	Naglia Goraula	121765			0.2	25.1	0	0	0	0.4	0	0.7	134.2	134.2	0	0	134.2	0	0	0			
73	Madak	121766			0	24.8	0	0	0	1.5	0	0.9	277.1	277.1	0	35.1	242	0	0	0			
74	Jartauli	121767	JATTARI	a	0.5	52.2	0	0	0.6	3.7	3.3	1.6	475.7	473.8	1.8	0	473.8	0	0	0			
75	Salemapur	121768			0	15.9	0	0	0	1.6	0	0.1	200.8	200.8	0	0	200.8	0	0	0			
76	Shahnagar Sorau	121769			0	24.7	0	0	0	2	0.3	0	247.9	247.9	0	0	247.9	0	0	0			
77	Harsukh Ki Naga	121770	JATTARI		0	17.8	0	0	0	1.4	0.2	1.6	117.5	117.5	0	0	117.5	0	0	0			
78	Bairamganj	121771	JATTARI	a	0	20.4	0	0	0	1	0.2	0	80.3	80.1	0.2	0	80.1	0	0	0			
79	Bajhera	121772			0	22.4	0	0	0	0	2	1	151.2	151.2	0	0	151.2	0	0	0			
80	Bharatpura	121773	JATTARI	a	0	2819	0	0	0	1	11	1	258	258	0	258	0	0	0	0			
81	Baluapur	121774			0	7.7	0	0	0	0.4	0	0.2	51.9	51.9	0	0	51.9	0	0	0			
82	Kamalpur	121775			0	12.8	0	0	0	1.3	0	0	127	127	0	37.8	89.2	0	0	0			
83	Haziyapur	121776			0	0	21.7	4.6	0	2.5	0	0	177.6	177.6	0	0	177.6	0	0	0			
84	Takipur	121777			0	0	22.9	1.4	0	6	0	0	176.4	176.4	0	176.4	0	0	0	0			
85	Lohlari	121778			0	0	10.4	0	0.2	0	0	1.5	116.6	89.6	27	0	89.6	0	0	0			
86	Khediya Khurd	121779			0	29.6	0	0	0	1.1	0.8	0	154.9	154.9	0	0	154.9	0	0	0			
87	Kaliyanpur	121780			0	0	6.9	0	0	0	0.8	0	71.1	71.1	0	0	71.1	0	0	0			
88	Karanpur	121781			0	23.2	0	0	0	3.5	0	0	305	305	0	0	305	0	0	0			
89	Keelpur	121782	KHAIR	c	0	0.1	42.6	3.1	0	5.7	0	2.2	482.1	482.1	0	230.2	251.9	0	0	0			
90	Jadana	121783			0	22.8	0	0	0	1.9	0.4	2.4	328.1	328.1	0	0	328.1	0	0	0			
91	Milak Jarana	121784			0	0	2.9	0	0	0.1	0	0.4	46.9	46.9	0	0	46.9	0	0	0			
92	Salpur	121785	JATTARI	c	0	94.5	0	0	0	6.2	0.5	3.3	973.4	973.4	0	0	973.4	0	0	0			
Block T O T A L :			**0**	**0**	**45.7**	**6527**	**153**	**283**	**480**	**481**	**179.1**	**606.2**	**31265.8**	**31215.2**	**51.1**	**3405.3**	**25470.3**	**0**	**0**				

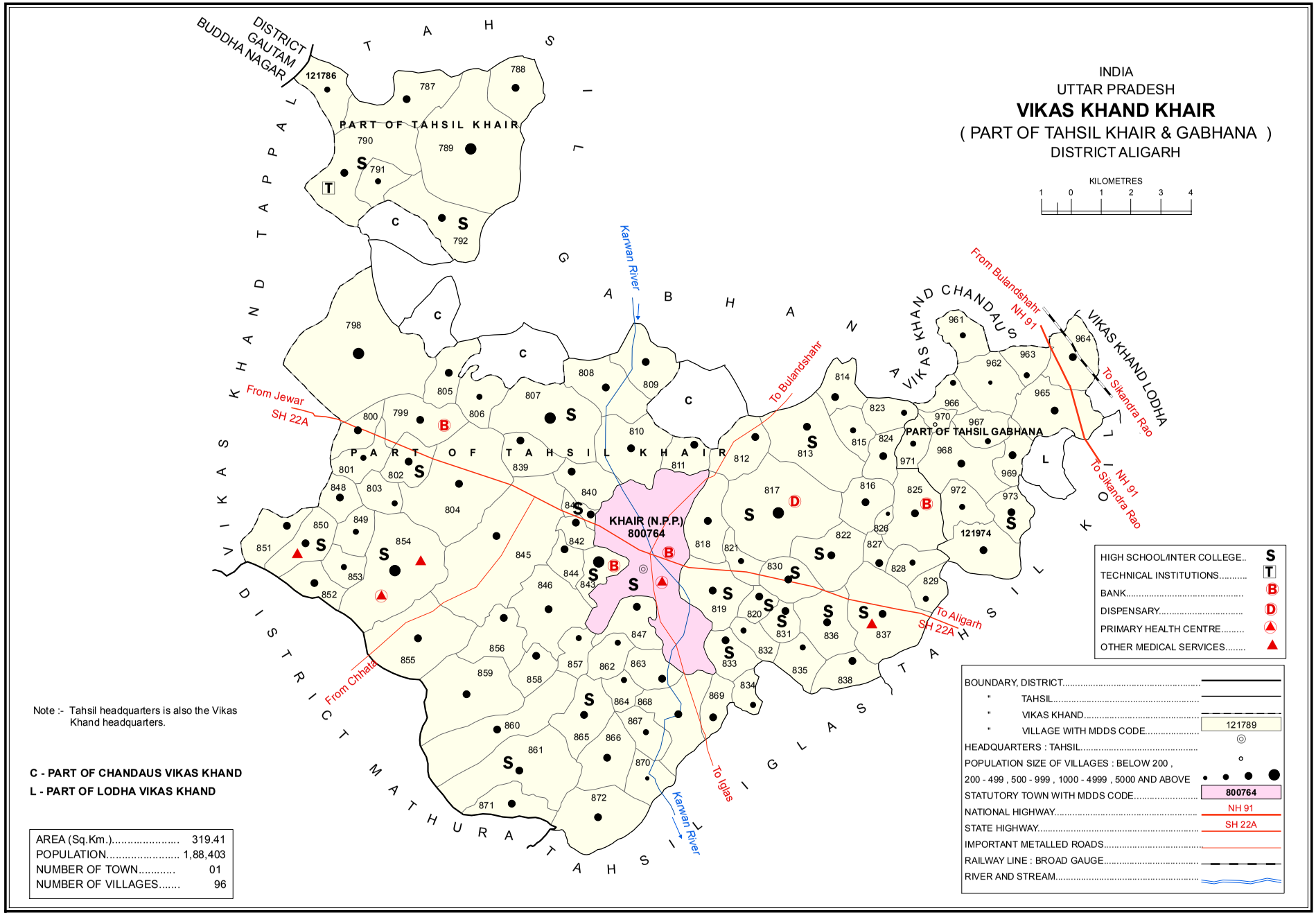

Note :- Tahsil headquarters is also the Vikas Khand headquarters.

C - PART OF CHANDAUS VIKAS KHAND

L - PART OF LODHA VIKAS KHAND

AREA (Sq.Km.).....	319.41
POPULATION.....	1,88,403
NUMBER OF TOWN.....	01
NUMBER OF VILLAGES.....	96

Alphabetical list of Villages (CD Block Wise)			
Name of District: Aligarh			
Name of CD BLOCK: Khair			
Sr. No.	**Name of village**	**2011 Census location code number**	**2001 Census location code number**
1	Ahraula	121855	01302900
2	Aidalpur	121860	01303400
3	Ainchana	121812	01298600
4	Akravat	121974	01314900
5	Andala	121837	01301100
6	Arni	121872	01304600
7	Arrana	121830	01300400
8	Bajhera	121820	01299400
9	Balipur	121835	01300900
10	Bamani	121863	01303700
11	Bankner	121807	01298100
12	Basai	121971	01314600
13	Bhamraula	121814	01298800
14	Bhanauli	121825	01299900
15	Bhanera	121864	01303800
16	Bhareri	121871	01304500
17	Bhogpur	121869	01304300
18	Biharipur	121827	01300100
19	Bilkhora	121839	01301300
20	Chamar Nagaria	121842	01301600
21	Chaudhana	121836	01301000
22	Chaumunha	121963	01313800
23	Chiti	121788	01296200
24	Dhumra	121848	01302200
25	Diwahamidpur	121792	01296600
26	Fateh Garhi	121859	01303300
27	Fatehpur	121970	01314500
28	Garhi Urf Nagala Shyauram	121851	01302500
29	Gaudoli	121786	01296000
30	Godoli	121833	01300700
31	Gomat	121843	01301700
32	Haivatpur	121829	01300300
33	Ismailpur	121824	01299800
34	Jagatpur	121967	01314200
35	Janhera	121834	01300800
36	Jarara	121817	01299100

37	Kadauli	121962	01313700
38	Kakola	121828	01300200
39	Kasison	121846	01302000
40	Kaurah Rustampur	121965	01314000
41	Khediya Jhallo	121826	01300000
42	Khera	121802	01297600
43	Khera Sattu	121861	01303500
44	Kiratpur	121809	01298300
45	Komala	121961	01313600
46	Kunwarpur	121832	01300600
47	Lakshman Garhi	121810	01298400
48	Lohagarh	121819	01299300
49	Madanpur	121852	01302600
50	Mahgaura	121789	01296300
51	Mangola	121831	01300500
52	Manpur Kalan	121849	01302300
53	Manpur Khurd	121841	01301500
54	Marha Habibpur	121787	01296100
55	Mathna	121850	01302400
56	Mau	121808	01298200
57	Mirpur Dahora	121790	01296400
58	Mohasan Pur	121801	01297500
59	Mukutpur	121972	01314700
60	Nagala Virua	121867	01304100
61	Nagaliya Sopha	121799	01297300
62	Nagola	121844	01301800
63	Nahraula	121823	01299700
64	Nandpur Pala	121973	01314800
65	Narayanpur	121800	01297400
66	Naya Bans	121821	01299500
67	Nayal	121840	01301400
68	Nayela	121862	01303600
69	Neem Khera	121815	01298900
70	Nisuja	121870	01304400
71	Nivsani	121853	01302700
72	Pala Sallu	121964	01313900
73	Palachand	121866	01304000
74	Palaviran	121803	01297700
75	Raipur	121791	01296500
76	Rajpur	121798	01297200
77	Rasulpur	121818	01299200

78	Rayat	121968	01314300
79	Resari	121805	01297900
80	Rooppur	121806	01298000
81	Sabhapur	121858	01303200
82	Sahroi	121816	01299000
83	Sajana	121856	01303000
84	Sangrampur	121845	01301900
85	Savai Raghunathpur	121857	01303100
86	Shivala	121854	01302800
87	Sujanpur	121804	01297800
88	Sujapur	121969	01314400
89	Taraura Urf Pipal Ka Gaon	121822	01299600
90	Tehra	121838	01301200
91	Udai Garhi	121811	01298500
92	Usram	121868	01304200
93	Utvara	121813	01298700
94	Vajidpur	121865	01303900
95	Virampur	121966	01314100
96	Viraula	121847	01302100

Census of India 2011- Village Directory

Amenities and Land use (As in 2009)

Name of District:-Aligarh Location CodeNo:-143

Name of CD Block:-Khair Location CodeNo:-0109

Sr. No.	Name village	Location code no.	Total area of the village (in hectares rounded up to one decimal place)	Total population (2011 census)	Number of households (2011 census)	Number of educational amenities available. (If not available within the village , the distance range code viz; a for < 5 Kms, b for 5-10 Kms and c for 10+ kms of nearest place where facility is available is given).												
						Pre-Primary school (PP)	Primary school (P)	Middle school (M)	Secondary School (S)	Senior Secondary school (SS)	Degree college of arts science & commerce (ASC)	Engineering college(EC)	Medical college (MC)	Management institute (MI)	Polytechnic (Pt)	Vocational training school /ITI	Non-formal training centre (NFTC)	Special school for disabled (SSD)	Others (specify)
1	2	3	4	5	6	7	8	9	10	11	12	13	14	15	16	17	18	19	20
93	Gaudoli	121786	207.9	706	132	a	1 a	a	a	c	c	c	c	c	a		c	
94	Marha Habibpur	121787	509.4	3212	564	1	2	1 a	a	c	c	c	c	c	c		c	
95	Chiti	121788	339.1	1659	304		1	1	c		1 b	c	c	c	c		c	
96	Mahgaura	121789	1170.3	5720	936	2	1	1 b		b	b	c	c	c	c		c	
97	Mirpur Dahora	121790	571.2	3890	661	3	2	2	2	1 c	c	c	c		1 c			
98	Raipur	121791	162.8	501	94	a	1 a	a	a	c	b	c	b	c	c	c	c	
99	Diwahamidpur	121792	585	2534	418	2	2	2	2	1	1 b	c	c	c	c		c	
100	Rajpur	121798	1548.9	6881	1130	1	3	3										
101	Nagaliya Sopha	121799	488.2	2933	463	1	2 a	a	a	b	c	c	c	c	b		c	
102	Narayanpur	121800	199.4	1224	216	1	2 a	a	a	c	c	c	c	c	c		c	
103	Mohasan Pur	121801	181	879	142	c	1 a	a	a	c			a	c	c			
104	Khera	121802	197.8	2075	343	3	2	2	2	2 b				b	b			
105	Palaviran	121803	183	874	163	a	1 c	c	a					c	c			
106	Sujanpur	121804	944	4933	809	1	1	1 a	a	b			c	c	b			
107	Resari	121805	280.2	2264	404	1	1	1										
108	Rooppur	121806	183	559	91		1											
109	Bankner	121807	803.3	5637	949	1	1	1	1	1 b	c	c	c	c	b		c	
110	Mau	121808	457.8	3313	504	1	1	1 a	b	b	c	c	c	c	b		c	
111	Kiratpur	121809	345.5	1715	243	1	2	1 b	b	b	c	c	c	c	b			
112	Lakshman Garhi	121810	493.9	2212	361	1	1 a	a	a	a	c		1 c	c	a			
113	Udai Garhi	121811	158.6	1862	298		1	1 b	b	b	c			c	b			
114	Ainchana	121812	295.5	2362	372	1	1	1 b	b									
115	Utvara	121813	643.2	3711	578	1	1	1	1 a	b								
116	Bhamraula	121814	209.6	1752	269		1	b	b	b				c	c	b		c	
117	Neem Khera	121815	171.1	876	145		2 a	a	b	b				c	c	b			
118	Sahroi	121816	268.5	1615	267	b	1	1 a	a	b	c	c	c	c	c	c		c	
119	Jarara	121817	943.5	6074	967	1	3	2	1	1 b	c	c	c	c	c	c		c	c
120	Rasulpur	121818	347	2185	368	1	1 a	a	a		1 c	c	c	c	c	c			
121	Lohagarh	121819	325.4	2187	360	1	2	1	1 a	a				a	c	a		c	
122	Bajhera	121820	91.4	1086	180	b	2	1	1 a						c	b		c	
123	Naya Bans	121821	98.3	503	84	a	1 a	a	a	a					c	a			
124	Taraura Urf Pipa	121822	344.4	1407	215	b	1	1	1 a	b						b		c	
125	Nahraula	121823	250	875	141	b	1 b	b	b	b				b		c			
126	Ismailpur	121824	20	1078	156		1 a	b	b	c									
127	Bhanauli	121825	503.5	1921	291		1	1 b	b										
128	Khediya Jhallo	121826	50.6	482	73														
129	Biharipur	121827	103.2	1096	193														
130	Kakola	121828	150.6	934	166														
131	Haivatpur	121829	108.5	939	140														
132	Arrana	121830	239.4	1592	271	a	2	2	1	1				b		a			
133	Mangola	121831	123.3	1167	207		2	1	1 a	b									
134	Kunwarpur	121832	135.8	757	125		1	a	a	b				b		b			
135	Godoli	121833	207.9	1241	206		1	1	1 a	a			c	b	b	a			
136	Janhera	121834	124.2	551	117		1 b	b	b	b			c				1		
137	Balipur	121835	186.8	999	197		1			b						b			
138	Chaudhana	121836	355.8	1834	329	1	2	1	1	b				b	b	b			
139	Andala	121837	616.7	3993	653	2	3	3	3	2 b				a	a	b			
140	Tehra	121838	211.9	1017	158	a	1 a	a		b									
141	Bilkhora	121839	233.2	1635	265	a	1 a	a	a	b					c	a			
142	Nayal	121840	213.9	1633	284		1	1 a	a	a									
143	Manpur Khurd	121841	106.9	1787	299		2	1	1	1 a	c	c	c			a		c	

Census of India 2011- Village Directory

Amenities and Land use (As in 2009)

Name of District:-Aligarh Location Code No:-143

Name of CD Block:-Khair Location CodeNo:-0109

Sr. No.	Name village	Location code no.	Number of Medical Amenities available. (If not available within the village , the distance range code viz; a for < 5 Kms, b for 5-10 Kms and c for 10+ kms of nearest place where facility is available is given).											Number of Non-Government Medical Amenities available.						
			Community health centre (CHC)	Primary health centre (PHC)	Primary health sub centre (PHS)	Maternity and child welfare centre (MCW)	T.B. clinic (TBC)	Hospital-allopathic (HA)	Hospital-alternative medicine (HO)	Dispensary (D)	Veterinary hospital (VH)	Mobile health clinic (MHC)	Family welfare centre (FWC)	Charitable non Govt. hospital/Nursing home.	Medical practitioner with MBBS Degree	Medical practitioner with other degree	Medical practitioner with no degree	Traditional practitioner and faith healer .	Medicine Shop	Others
1	2	3	21	22	23	24	25	26	27	28	29	30	31	32	33	34	35	36	37	38
93	Gaudoli	121786	c	b	a	c	b	c	b	c	b		c	0	0	0	0	0	0	0
94	Marha Habibpur	121787	c	b	a	b	a	c	a	c	c		c	0	0	0	1	0	0	0
95	Chiti	121788	c	c		c	c	c	b	b	b		c	0	0	0	0	0	0	0
96	Mahgaura	121789	c	c		b	c	c	c	c		1	c	0	0	0	0	0	0	0
97	Mirpur Dahora	121790	c	c	c	c	c	c			b		c	0	0	0	0	0	0	0
98	Raipur	121791	c	b	a	a	c	b	a	b	b		c	0	0	0	0	0	0	0
99	Diwahamidpur	121792	c	b		c	b	c	b	b	b		c	0	0	0	0	0	0	0
100	Rajpur	121798	a	c		c	c				c		c	0	0	0	0	0	0	0
101	Nagaliya Sopha	121799	c				c	c	b	c	b	b	c	0	0	3	0	0	0	0
102	Narayanpur	121800	c	a	a	c	c	c	c	c		c	a	0	0	0	0	0	0	0
103	Mohasan Pur	121801	c	a			c				c	c	c	0	0	0	2	1	0	0
104	Khera	121802	a	a	b	b		b	b	b	b	b	b	0	0	0	4	1	1	0
105	Palaviran	121803	a	c	c	c		c	c	c	a	c	c	0	0	0	1	1	0	0
106	Sujanpur	121804	b	a		b	a	a				1	b	0	0	0	0	0	0	0
107	Resari	121805												0	0	0	0	0	0	0
108	Rooppur	121806	c											0	0	0	0	0	0	0
109	Bankner	121807	b			b	c	b		b	b		b	0	0	0	0	0	0	0
110	Mau	121808	b	b		b	c	c	c	c	b	b		2	2	2	2	2	2	2
111	Kiratpur	121809	b		a						b			0	0	0	0	0	0	0
112	Lakshman Garhi	121810									a			0	0	0	0	0	0	0
113	Udai Garhi	121811									b			0	0	0	0	0	0	0
114	Ainchana	121812												0	0	0	0	0	0	0
115	Utvara	121813	b									1		0	0	0	0	0	0	0
116	Bhamraula	121814	b	b	b	b	b	b	b	b	a		b	0	0	0	0	0	0	0
117	Neem Khera	121815	b	b	b	b	b	b	b	b	a		b	0	0	0	0	0	0	0
118	Sahroi	121816	b	b	b	b	b	b			b		b	0	0	0	0	0	0	0
119	Jarara	121817	b	b	b	b	b	b		1	a		b	0	0	0	0	0	0	0
120	Rasulpur	121818	a	a	a	a	c				a		a	0	0	0	0	0	0	0
121	Lohagarh	121819	a	a	a	a	c	a	a	a	a	a	a	0	0	0	0	2	0	0
122	Bajhera	121820	b	b	a	b	c	b	b	b	a	a	b	0	0	0	0	1	0	0
123	Naya Bans	121821	a	b	a	a	c	a	a	a	a	a	a	0	0	0	0	0	0	0
124	Taraura Urf Pipa	121822	b	a	a	b	c	b	a	b	a	a	b	0	0	0	0	0	0	0
125	Nahraula	121823	b											0	0	0	0	0	0	0
126	Ismailpur	121824	b							a	b			0	0	0	0	0	0	0
127	Bhanauli	121825	a	a										0	0	0	0	0	0	0
128	Khediya Jhallo	121826												0	0	0	0	0	0	0
129	Biharipur	121827												0	0	0	0	0	0	0
130	Kakola	121828												0	0	0	0	0	0	0
131	Haivatpur	121829												0	0	0	0	0	0	0
132	Arrana	121830	a	a	a	a					a			0	0	2	2	0	2	0
133	Mangola	121831		b							b			0	0	0	0	0	0	0
134	Kunwarpur	121832	b	b		b	b	b	b	b	b	b	b	0	0	0	0	0	0	0
135	Godoli	121833												0	0	0	0	0	0	0
136	Janhera	121834	b	b	b	b	b	b	b	b	b	b	b	0	0	0	0	0	0	0
137	Balipur	121835	b											0	0	0	0	0	0	0
138	Chaudhana	121836	b											0	0	2	0	0	0	0
139	Andala	121837	b		1		1					1	1	1	0	0	3	0	1	0	0
140	Tehra	121838	b	b	a	b	c	b	c		b		b	0	0	0	0	0	0	0
141	Bilkhora	121839	b	b	b	b	b	b	b	b	b	b	b	0	0	0	0	0	0	0
142	Nayal	121840	a	a	a	a	a	a	a	a	a		a	0	0	0	0	0	0	0
143	Manpur Khurd	121841	a	a	a	a	a	a		a	a		a	0	0	0	0	0	0	0

Census of India 2011- Village Directory

Amenities and Land use (As in 2009)

Name of District:-Aligarh Location Code No:-143

Name of CD Block:-Khair Location CodeNo:-0109

Sr. No.	Name village	Location code no.	Availability of drinking water - Yes / No								Availability of toilet & others Yes / No			
			Tap water (Treated/Untreated)	Well water (Covered / Uncovered well)	Hand Pump	Tube wells / Bore well	Spring	River / Canal	Tank / Pond / Lake	Others	Community toilet including bath.	Community toilet excluding bath.	Rural sanitary mart or sanitary hardware outlet available near the village.	Community bio- gas or recycle of waste for productive use.
1	2	3	39	40	41	42	43	44	45	46	47	48	49	50
93	Gaudoli	121786	No	No	Yes	No	No	No	No	No	No	No	No	No
94	Marha Habibpur	121787	No	No	Yes	No	No	No	Yes	No	No	No	No	No
95	Chiti	121788	No	No	Yes	No	No	No	No	No	No	No	No	No
96	Mahgaura	121789	No	No	Yes	No	No	No	Yes	No	No	No	No	No
97	Mirpur Dahora	121790	Yes	No	Yes	Yes	No	No	Yes	No	No	No	No	No
98	Raipur	121791	No	No	Yes	No	No	No	Yes	No	No	No	No	No
99	Diwahamidpur	121792	No	No	Yes	No	No	No	Yes	No	No	No	No	No
100	Rajpur	121798	No	No	Yes	No	No	No	No	No	No	No	No	No
101	Nagaliya Sopha	121799	No	No	Yes	Yes	No	Yes	Yes	No	No	No	No	No
102	Narayanpur	121800	No	No	Yes	Yes	No	Yes	Yes	No	No	No	No	No
103	Mohasan Pur	121801	No	Yes	Yes	Yes	No	Yes	Yes	No	No	No	No	No
104	Khera	121802	No	No	Yes	Yes	Yes	Yes	No	No	No	No	No	No
105	Palaviran	121803	No	Yes	Yes	Yes	No	No	Yes	No	No	No	No	No
106	Sujanpur	121804	Yes	No	Yes	Yes	No	No	Yes	No	No	No	No	No
107	Resari	121805	No	No	Yes	Yes	No	No	No	No	No	No	No	No
108	Rooppur	121806	No	No	Yes	Yes	No	Yes	No	No	No	No	No	No
109	Bankner	121807	Yes	Yes	Yes	Yes	No	No	Yes	No	No	No	No	No
110	Mau	121808	Yes	No	Yes	No	No	No	Yes	No	No	No	No	No
111	Kiratpur	121809	Yes	No	Yes	No	No	No	Yes	No	No	No	No	No
112	Lakshman Garhi	121810	Yes	No	Yes	No	No	No	Yes	No	No	No	No	No
113	Udai Garhi	121811	Yes	No	Yes	No	No	No	Yes	No	No	No	No	No
114	Ainchana	121812	Yes	Yes	Yes	No	No	Yes	Yes	No	No	No	No	No
115	Utvara	121813	Yes	No	Yes	No	No	Yes	Yes	No	No	No	No	No
116	Bhamraula	121814	Yes	No	Yes	Yes	No	Yes	Yes	No	No	No	No	No
117	Neem Khera	121815	Yes	No	Yes	Yes	No	No	No	No	No	No	No	No
118	Sahroi	121816	No	No	Yes	Yes	No	Yes	No	No	No	No	No	No
119	Jarara	121817	No	No	Yes	Yes	No	No	No	No	No	No	No	No
120	Rasulpur	121818	Yes	No	Yes	Yes	No	No	No	No	No	No	No	No
121	Lohagarh	121819	No	Yes	Yes	Yes	No	Yes	No	No	No	No	Yes	No
122	Bajhera	121820	No	Yes	Yes	Yes	No	No	No	No	No	No	Yes	No
123	Naya Bans	121821	No	No	Yes	Yes	No	Yes	No	No	No	No	Yes	No
124	Taraura Urf Pipa	121822	No	No	Yes	Yes	No	No	No	No	No	No	Yes	No
125	Nahraula	121823	Yes	Yes	Yes	No	No	No	No	No	Yes	No	No	No
126	Ismailpur	121824	Yes	Yes	Yes	No	No	No	Yes	No	No	No	No	No
127	Bhanauli	121825	No	No	Yes	No	No	No	Yes	No	No	Yes	No	Yes
128	Khediya Jhallo	121826	No	No	No	No	No	No	No	No	No	No	No	No
129	Biharipur	121827	No	No	Yes	No	No	No	No	No	No	No	No	No
130	Kakola	121828	No	No	No	No	No	No	No	No	No	No	No	No
131	Haivatpur	121829	No	No	No	No	No	No	No	No	No	No	No	No
132	Arrana	121830	Yes	Yes	Yes	Yes	No	No	Yes	No	No	No	No	No
133	Mangola	121831	Yes	No	Yes	Yes	No	No	No	No	No	No	No	No
134	Kunwarpur	121832	Yes	Yes	Yes	Yes	No	Yes	Yes	No	No	No	No	No
135	Godoli	121833	Yes	Yes	Yes	Yes	No	Yes	Yes	No	No	No	No	No
136	Janhera	121834	Yes	No	Yes	Yes	No	No	Yes	No	No	No	No	No
137	Balipur	121835	Yes	No	Yes	Yes	No	No	Yes	No	No	No	No	No
138	Chaudhana	121836	Yes	No	Yes	Yes	No	No	No	No	No	No	No	No
139	Andala	121837	Yes	No	Yes	Yes	No	No	Yes	No	No	No	No	No
140	Tehra	121838	No	No	Yes	Yes	No	No	No	No	No	No	No	No
141	Bilkhora	121839	No	No	Yes	Yes	No	No	Yes	No	No	No	No	No
142	Nayal	121840	No	No	Yes	No	No	No	No	No	No	No	No	No
143	Manpur Khurd	121841	Yes	No	Yes	Yes	No	No	No	No	No	No	No	No

Census of India 2011- Village Directory

Amenities and Land use (As in 2009)

Name of District:-Aligarh Location Code No:-143

Name of CD Block:-Khair Location CodeNo:-0109

Sr. No.	Name village	Location code no.	Communication and transport facilities (If amenities available code -Yes is given except for Village Pin Code ,If not available within the village , the distance range code viz; a for < 5 Kms, b for 5-10 Kms and c for 10+ kms of nearest place where facility is available is given).																
			Post office(PO)	Sub post office (SPO)	Post & Telegraph office (P&TO)	Village Pin Code	Telephones (Land lines)	Public call office (PCO)	Mobile phone coverage	Internet cafes/ Common service centre (CSC)	Private courier facility	Bus service (Public & Private)	Railway stations	Auto/Modified Autos	Taxis and Vans	Tractors	Cycle-pulled rickshaws(Manual & Machine driven)	Carts driven by animals	Sea /River ferry service
1	2	3	51	52	53	54	55	56	57	58	59	60	61	62	63	64	65	66	67
93	Gaudoli	121786	b	a	b	202155	b	b	Yes		c	b	c	b	b	Yes	b	Yes	
94	Marha Habibpur	121787	a	Yes	a	202155	a	a	Yes		c	a	c	a	a	Yes	c	Yes	a
95	Chiti	121788	c	Yes	Yes	202141	Yes		Yes	c	c	b	c		b	Yes	c	Yes	
96	Mahgaura	121789	b	Yes	b		Yes	c	Yes	b	a	Yes	b	b	Yes	Yes	Yes	Yes	
97	Mirpur Dahora	121790	b	Yes	c	202155	Yes	Yes	Yes	c	c	Yes	c	Yes	b			Yes	
98	Raipur	121791	b	a	c	202155	b	b	Yes		Yes	Yes	c	b	Yes	c	Yes	Yes	
99	Diwahamidpur	121792	b	Yes	b	202141	b	b	Yes	c	c	b	c	b	b	Yes	c	Yes	a
100	Rajpur	121798		Yes					Yes			Yes			Yes	Yes	Yes	Yes	
101	Nagaliya Sopha	121799	c	Yes	c	202141	Yes	Yes	Yes	b	b	Yes	c	Yes	b			Yes	
102	Narayanpur	121800	c	Yes	c	202141	a	a	Yes	c	c	Yes	c	Yes	c			Yes	
103	Mohasan Pur	121801	a	a	c	202141	a	a	Yes	c	c	a	c	a	a	Yes		Yes	
104	Khera	121802	Yes		b	202141		a	Yes	b	b	Yes	c	a	b	Yes	b	Yes	
105	Palaviran	121803	a		c	202135	a	a	Yes	c	c	a	c	a	c	Yes		Yes	
106	Sujanpur	121804	a	Yes	b		Yes		Yes	b	b	Yes	c	Yes	Yes	Yes		Yes	
107	Resari	121805	c	Yes	c	202141			Yes	a		a	c	a	Yes	Yes		Yes	
108	Rooppur	121806	c	a	c	202141	c	c	Yes	c	c	a	c	a	a	Yes	c	Yes	
109	Bankner	121807	b	Yes	c	202135	Yes	b	Yes	c	c	Yes	c	b	Yes	Yes	Yes	Yes	
110	Mau	121808	b	a	b	202138	b	b	Yes	b	b	b	c	b	b		b	Yes	
111	Kiratpur	121809	b	a	a	202138	b	b	Yes	b	b	a	c	a	a	Yes	b	Yes	
112	Lakshman Garhi	121810	a			202138						a	c	a	a	Yes	Yes		
113	Udai Garhi	121811	b	a	b		Yes	b	Yes	b	b	b	c	b	b	Yes	Yes		
114	Ainchana	121812	b	Yes	b	202138	Yes		Yes			Yes	c	Yes	Yes	Yes	Yes	Yes	
115	Utvara	121813	a	Yes	a		a	a	a	a				Yes	Yes	Yes	Yes	Yes	
116	Bhamraula	121814	b	a	b		b	b	Yes	b	b	a	b	a	b	Yes	b	Yes	a
117	Neem Khera	121815	b	a	b		b	b	Yes	b	b	a	b	a	b	Yes	b	Yes	
118	Sahroi	121816	b	a	b	202138	Yes	Yes	Yes	b	b	b	c	b	Yes	Yes	Yes	Yes	
119	Jarara	121817	b	Yes	b	202138	Yes	Yes	Yes	b	b	Yes	c	b	Yes	Yes	Yes	Yes	
120	Rasulpur	121818	a	a	a		a	a	Yes	a	a	a	a	a	a	Yes	Yes	Yes	
121	Lohagarh	121819		Yes	a	202138	Yes	Yes	Yes	Yes	a	Yes	c	Yes	Yes	Yes	a	Yes	
122	Bajhera	121820	b	a	b	202138	Yes	a	Yes	b	b	a	c	a	a	Yes	b	Yes	
123	Naya Bans	121821	a	a	a	202138	Yes	Yes	Yes	a	a	Yes	c	Yes	Yes	Yes		Yes	
124	Taraura Urf Pipa	121822	b	a	b		Yes	a	Yes	b	b	a	c	a	a	Yes	b	Yes	
125	Nahraula	121823	c	a	c	202140												Yes	
126	Ismailpur	121824	Yes	Yes	a	202140	a		Yes	a	a	a	a	Yes	Yes	Yes		Yes	
127	Bhanauli	121825	Yes			202140	Yes	Yes	Yes		Yes	Yes	Yes		Yes	Yes	Yes		Yes
128	Khediya Jhallo	121826																	
129	Biharipur	121827																	
130	Kakola	121828																	
131	Haivatpur	121829																	
132	Arrana	121830	a	Yes		202138	Yes	Yes	Yes			Yes		Yes		Yes	Yes	Yes	
133	Mangola	121831	b	b		202140	b	a	Yes	b	c	a	c	b	b	Yes	b	Yes	
134	Kunwarpur	121832	b	a		202140												Yes	
135	Godoli	121833	a	a	b	202140	Yes	Yes	Yes	b	c	a	c	a	b	Yes	b	Yes	b
136	Janhera	121834	b		b	202138	b	b	b	b	b		c	Yes	Yes	Yes	Yes	Yes	
137	Balipur	121835	b	a	b		b	b	b	b	b		c		Yes	Yes	Yes	Yes	
138	Chaudhana	121836	b		b		Yes	a	Yes	b	b		c	Yes	Yes	Yes	Yes	Yes	
139	Andala	121837	b	Yes		202140	Yes	Yes	Yes			Yes	c	Yes	Yes	Yes	Yes	Yes	
140	Tehra	121838	b	a	b		Yes		Yes	b	b	b	c	c	b	b	b	Yes	
141	Bilkhora	121839	b	b	b		b	b	b	b	b	b	c						
142	Nayal	121840	a	a	a		a	a	a	a	a	a	c	a	a	Yes	a	Yes	
143	Manpur Khurd	121841	a	a	a	202138		a	Yes	a	a	Yes	c		a	Yes	a	Yes	

Census of India 2011- Village Directory

Amenities and Land use (As in 2009)

Name of District:-Aligarh Location Code No:-143

Name of CD Block:-Khair Location CodeNo:-0109

Sr. No.	Name village	Location code no.	Village connected to highways,village roads, banks & credit societies (If amenities available code -Yes is given, If not available within the village , the distance range code viz; a for < 5 Kms, b for 5-10 Kms and c for 10+ kms of nearest place where facility is available is given).											
			Connected to national highway(NH)	Connected to state highway(SH)	Connected to major district road (MDR)	Connected to others district road	Pucca roads	Kutchcha roads	Water bounded macadam(WBM) roads	Navigable waterway (river/canal)(NW)	Footpaths (FP)	Commercial & Co-operative Banks	ATM	Agricultural Credit Societies
1	2	3	68	69	70	71	72	73	74	75	76	77	78	79
93	Gaudoli	121786	c	c	b	c	Yes				Yes	b	c	c
94	Marha Habibpur	121787	c	a	b	Yes	Yes	Yes		Yes	Yes	a	c	c
95	Chiti	121788	c	c	c	Yes	Yes	Yes	Yes		Yes	c	c	b
96	Mahgaura	121789	c	c	c	Yes	Yes	Yes	Yes		Yes	c	c	b
97	Mirpur Dahora	121790	c	c	Yes	Yes	b	Yes	b	a	Yes	b	c	b
98	Raipur	121791	c	c	b	a	Yes				Yes	b	c	c
99	Diwahamidpur	121792	c	Yes	c	Yes	Yes	Yes			Yes	b	c	c
100	Rajpur	121798	Yes	Yes	Yes	Yes	Yes	Yes			Yes	a	c	c
101	Nagaliya Sopha	121799	c	Yes	Yes	Yes			Yes		Yes	Yes	c	b
102	Narayanpur	121800	c	a	Yes	Yes	Yes				Yes	a	c	a
103	Mohasan Pur	121801	Yes	Yes	Yes	Yes	a	a		Yes	Yes	a	a	c
104	Khera	121802	Yes	Yes	Yes	Yes	a	Yes	a	Yes	Yes	a	b	a
105	Palaviran	121803	Yes	Yes	Yes	Yes	Yes	Yes	a	a	Yes	a	c	c
106	Sujanpur	121804	c	Yes	Yes	Yes	Yes	Yes			Yes	a	b	b
107	Resari	121805	c			Yes	Yes				Yes		c	
108	Rooppur	121806	c			Yes	Yes	Yes	Yes		Yes	c	c	c
109	Bankner	121807	c	a	a	Yes	Yes	Yes	Yes		Yes	b	b	b
110	Mau	121808	c	b	Yes	Yes		Yes			Yes	b	b	b
111	Kiratpur	121809	c	b	c	Yes	Yes				Yes	b	b	b
112	Lakshman Garhi	121810	c	a	c	Yes	Yes	Yes	Yes		Yes	a	a	a
113	Udai Garhi	121811	c	b	c	Yes	b	b	b	Yes	Yes	b	b	b
114	Ainchana	121812	c	c	Yes	Yes	Yes	Yes	Yes	Yes	Yes	b	b	b
115	Utvara	121813	c			Yes	Yes	Yes		Yes	Yes	b	b	b
116	Bhamraula	121814	Yes	b	b	Yes	Yes				Yes	b	b	a
117	Neem Khera	121815	c	Yes	b	b	Yes				Yes	b	b	a
118	Sahroi	121816	c	a	a	Yes			Yes		Yes	b	b	b
119	Jarara	121817	c	a	b	Yes	Yes	Yes	Yes		Yes	b	b	b
120	Rasulpur	121818	c	a	a	Yes	Yes	Yes			Yes	a	a	a
121	Lohagarh	121819	c	Yes	Yes	Yes	Yes	Yes	Yes		Yes	a	a	a
122	Bajhera	121820	c	a	a	Yes					Yes	b	b	b
123	Naya Bans	121821	c	c	Yes		Yes	Yes	Yes		Yes	a	a	a
124	Taraura Urf Pipa	121822	c	a	a	Yes		Yes			Yes	b	b	a
125	Nahraula	121823	c								Yes	a	a	a
126	Ismailpur	121824	c	b	b	Yes	a	Yes	a	a	Yes	c	c	c
127	Bhanauli	121825	c	a	a	Yes					Yes	Yes		
128	Khediya Jhallo	121826	c								Yes			
129	Biharipur	121827	c			Yes					Yes			
130	Kakola	121828	c								Yes			
131	Haivatpur	121829	c								Yes			
132	Arrana	121830	c	Yes	Yes	Yes		Yes			Yes	a	a	a
133	Mangola	121831	c	a	a	Yes	Yes	Yes			Yes	b	b	b
134	Kunwarpur	121832	c		Yes		Yes	Yes	Yes		Yes			b
135	Godoli	121833	c	a	a	Yes	Yes	Yes			Yes	b	b	b
136	Janhera	121834	c	a			Yes	Yes			Yes	b	b	b
137	Balipur	121835	c				Yes	Yes			Yes	b	b	b
138	Chaudhana	121836	c			Yes	Yes	Yes			Yes	b	b	b
139	Andala	121837	c	Yes	Yes	Yes	Yes	Yes			Yes	Yes	b	
140	Tehra	121838	c	a	a	Yes	Yes				Yes	a	b	a
141	Bilkhora	121839	c	a	a	Yes		Yes			Yes	b	b	b
142	Nayal	121840	c	a	a	Yes	Yes		Yes		Yes	a	a	a
143	Manpur Khurd	121841	c	Yes	Yes	Yes		Yes			Yes	a	a	a

Census of India 2011- Village Directory

Amenities and Land use (As in 2009)

Name of District:-Aligarh Location Code No:-143

Name of CD Block:-Khair Location CodeNo:-0109

Sr. No.	Name village	Location code no.	Availability of miscellaneous facilities (If amenities available code -Yes is given, If not available within the village , the distance range code viz; a for < 5 Kms, b for 5-10 Kms and c for 10+ kms of nearest place where facility is available is given).																		Availability of electricity (Yes/No)			
			Self-Help Group (SHG)	Public distribution system (PDS) shop	Mandis / Regular market	Weekly Haat	Agricultural marketing society	Integrated Child Development Scheme (Nutritional Centres)	Anganwadi Centre (Nutritional Centres)	Others (Nutritional Centres)	ASHA (Accredited Social Health Activist)	Community centre with/without TV	Sports Field,	Sports Club / Recreation Centre	Cinema / Video Hall	Public Library	Public Reading Room	Newspaper Supply	Assembly Polling station	Birth & Death Registration Office	Power Supply for Domestic Use (ED)	Power Supply for Agricultural Use (EAG)	Power Supply for Commercial Use (EC)	Power Supply for All Uses (EA)
1	2	3	80	81	82	83	84	85	86	87	88	89	90	91	92	93	94	95	96	97	98	99	100	101
93	Gaudoli	121786	Yes	a	c	b	c	Yes	Yes	Yes	Yes	c	Yes	Yes	c	c	c	c	a	a	Yes	Yes	Yes	Yes
94	Marha Habibpur	121787	Yes	Yes	c	a	c	Yes	Yes	Yes	Yes	c	c	c	c	c	c	Yes	Yes	Yes	Yes	Yes	Yes	Yes
95	Chiti	121788	Yes	Yes	c	b	c	Yes	Yes	Yes	Yes	c	c	c	c	c	c	b	Yes	Yes	Yes	Yes	Yes	Yes
96	Mahgaura	121789	Yes	Yes	c	b	c	Yes	Yes	Yes	Yes	c	c	c	c	b	b	Yes	Yes	Yes	Yes	Yes	Yes	Yes
97	Mirpur Dahora	121790	Yes	Yes	c	b	c	Yes	Yes	Yes	Yes	c	Yes	c	c	Yes	Yes	Yes	Yes	Yes	Yes	Yes	No	Yes
98	Raipur	121791	a	a	b	b	c	c	a	Yes	a	Yes	Yes	c	c	c	c	Yes	a	a	Yes	Yes	Yes	Yes
99	Diwahamidpur	121792	Yes	Yes	c	b	c	Yes	Yes	Yes	Yes	c	c	c	c	c	c	Yes	Yes	Yes	Yes	Yes	Yes	Yes
100	Rajpur	121798	c	Yes	c	b	c	Yes	Yes	Yes	Yes	Yes	Yes	c	c	c	c	Yes	Yes	Yes	Yes	Yes	Yes	Yes
101	Nagaliya Sopha	121799	Yes	Yes	b	b	b	c	Yes	Yes	Yes	c	c	c	c	c	Yes	Yes	Yes	Yes	Yes	Yes	No	Yes
102	Narayanpur	121800	Yes	Yes	c	b	a	c	Yes	Yes	Yes	c	c	c	c	c	c	Yes	Yes	c	Yes	Yes	No	Yes
103	Mohasan Pur	121801	c	a	c	b	c	c	Yes	Yes	Yes	a	Yes	c	c	c	c	Yes	Yes	Yes	Yes	Yes	No	Yes
104	Khera	121802	Yes	Yes	b	b	b	b	Yes	Yes	Yes	b	b	b	b	b	b	Yes	Yes	Yes	Yes	Yes	No	Yes
105	Palaviran	121803	Yes	a	c	b	c	Yes	Yes	Yes	Yes	Yes	Yes	c	c	c	c	Yes	Yes	Yes	Yes	Yes	Yes	Yes
106	Sujanpur	121804	Yes	Yes	b	b	b	Yes	Yes	Yes	Yes	b	Yes	Yes	Yes	Yes	c	Yes	Yes	Yes	Yes	Yes	No	Yes
107	Resari	121805	Yes	Yes	Yes	Yes	Yes	Yes	Yes	Yes	Yes	Yes	Yes	Yes	Yes	Yes	Yes	Yes	Yes	Yes	Yes	Yes	No	Yes
108	Rooppur	121806	Yes	Yes	Yes	Yes	Yes	Yes	Yes	Yes	Yes	Yes	Yes	Yes	c	c	c	Yes	Yes	Yes	Yes	Yes	No	Yes
109	Bankner	121807	Yes	Yes	b	b	b	Yes	Yes	Yes	Yes	b	c	c	b	c	c	Yes	Yes	Yes	Yes	Yes	Yes	Yes
110	Mau	121808	Yes	b	b	b	b	b	Yes	Yes	Yes	b	c	b	b	c	c	b	Yes	Yes	Yes	Yes	No	Yes
111	Kiratpur	121809	Yes	Yes	b	b	b	Yes	Yes	Yes	Yes	b	b	b	b	c	c	b	Yes	Yes	Yes	Yes	No	Yes
112	Lakshman Garhi	121810	Yes	Yes	a	a	a	Yes	Yes	Yes	Yes	a	a	a	a	c	c	a	Yes	Yes	Yes	Yes	Yes	Yes
113	Udai Garhi	121811	Yes	Yes	b	b	b	b	Yes	Yes	Yes	b	Yes	b	b	c	c	b	Yes	Yes	Yes	Yes	Yes	Yes
114	Ainchana	121812	Yes	Yes	b	Yes	Yes	Yes	Yes	Yes	Yes	Yes	Yes	Yes	Yes	Yes	Yes	Yes	Yes	Yes	Yes	Yes	No	Yes
115	Utvara	121813	Yes	Yes	b	Yes	Yes	Yes	Yes	Yes	Yes	Yes	Yes	Yes	Yes	Yes	Yes	Yes	Yes	Yes	Yes	Yes	Yes	Yes
116	Bhamraula	121814	Yes	Yes	b	b	b	Yes	Yes	Yes	Yes	Yes	Yes	Yes	b	c	c	Yes	Yes	Yes	Yes	Yes	Yes	Yes
117	Neem Khera	121815	Yes	b	b	b	Yes	Yes	Yes	Yes	Yes	Yes	Yes	Yes	b	c	c	Yes	Yes	Yes	Yes	Yes	Yes	Yes
118	Sahroi	121816	Yes	Yes	b	b	b	Yes	Yes	Yes	Yes	Yes	b	b	b	b	b	Yes	Yes	Yes	Yes	Yes	Yes	Yes
119	Jarara	121817	Yes	Yes	b	b	Yes	Yes	Yes	Yes	Yes	b	b	b	b	b	b	Yes	Yes	Yes	Yes	Yes	Yes	Yes
120	Rasulpur	121818	a	Yes	Yes	Yes	Yes	Yes	Yes	Yes	Yes	Yes	a	a	a	a	a	a	Yes	Yes	Yes	Yes	Yes	Yes
121	Lohagarh	121819	Yes	Yes	a	a	a	a	a	Yes	Yes	a	a	a	a	a	a	Yes	Yes	Yes	Yes	Yes	Yes	Yes
122	Bajhera	121820	Yes	Yes	b	b	a	b	Yes	Yes	Yes	b	b	b	b	b	b	Yes	Yes	Yes	Yes	Yes	Yes	Yes
123	Naya Bans	121821	a	Yes	a	a	a	a	Yes	a	Yes	Yes	Yes	a	a	a	a	Yes	Yes	a	Yes	Yes	Yes	Yes
124	Taraura Urf Pipa	121822	Yes	Yes	b	b	b	b	Yes	Yes	Yes	b	Yes	b	b	b	b	Yes	Yes	b	Yes	Yes	Yes	Yes
125	Nahraula	121823	Yes	Yes	c	b	c	a	Yes	Yes	Yes	Yes	Yes	Yes	Yes	Yes	Yes	Yes	Yes	Yes	Yes	Yes	No	Yes
126	Ismailpur	121824	c	c	b	b	c	c	Yes	Yes	Yes	a	a	a	c	a	a	Yes	a	a	Yes	Yes	No	Yes
127	Bhanauli	121825	Yes	Yes	Yes	Yes	Yes	Yes	Yes	Yes	Yes	Yes	Yes	Yes	Yes	Yes	Yes	Yes	Yes	Yes	Yes	Yes	Yes	Yes
128	Khediya Jhallo	121826	Yes	Yes	Yes	Yes	Yes	Yes	Yes	Yes	Yes	Yes	Yes	Yes	c	c	c	Yes	Yes	Yes	No	Yes	Yes	Yes
129	Biharipur	121827	Yes	Yes	Yes	Yes	Yes	Yes	Yes	Yes	Yes	Yes	Yes	Yes	Yes	Yes	Yes	Yes	Yes	Yes	Yes	Yes	Yes	Yes
130	Kakola	121828	Yes	Yes	Yes	Yes	Yes	Yes	Yes	Yes	Yes	Yes	Yes	Yes	Yes	Yes	Yes	Yes	Yes	Yes	Yes	Yes	Yes	Yes
131	Haivatpur	121829	Yes	Yes	Yes	Yes	Yes	Yes	Yes	Yes	Yes	Yes	Yes	Yes	Yes	Yes	Yes	Yes	Yes	Yes	Yes	Yes	Yes	Yes
132	Arrana	121830	Yes	Yes	a	a	a	Yes	Yes	Yes	Yes	a	Yes	Yes	a	Yes	Yes	Yes	Yes	Yes	Yes	Yes	Yes	Yes
133	Mangola	121831	Yes	Yes	Yes	Yes	Yes	Yes	Yes	Yes	Yes	Yes	Yes	Yes	Yes	Yes	Yes	Yes	Yes	Yes	Yes	Yes	No	Yes
134	Kunwarpur	121832	Yes	Yes	Yes	Yes	Yes	Yes	Yes	Yes	Yes	Yes	Yes	Yes	Yes	Yes	Yes	Yes	Yes	Yes	Yes	Yes	No	Yes
135	Godoli	121833	Yes	Yes	b	b	b	Yes	Yes	Yes	Yes	b	Yes	Yes	b	Yes	Yes	Yes	Yes	Yes	Yes	Yes	Yes	Yes
136	Janhera	121834	Yes	Yes	b	b	b	b	b	b	Yes	b	Yes	b	b	b	b	b	Yes	Yes	Yes	Yes	Yes	Yes
137	Balipur	121835	Yes	Yes	b	Yes	Yes	Yes	Yes	Yes	Yes	Yes	Yes	Yes	Yes	Yes	Yes	Yes	Yes	Yes	Yes	Yes	Yes	Yes
138	Chaudhana	121836	Yes	Yes	b	Yes	Yes	Yes	Yes	Yes	Yes	Yes	Yes	Yes	Yes	Yes	Yes	Yes	Yes	Yes	Yes	Yes	Yes	Yes
139	Andala	121837	Yes	Yes	b	b	Yes	Yes	Yes	Yes	Yes	Yes	Yes	Yes	Yes	Yes	Yes	Yes	Yes	Yes	Yes	Yes	Yes	Yes
140	Tehra	121838	Yes	Yes	b	b	b	b	Yes	Yes	Yes	Yes	Yes	Yes	Yes	Yes	Yes	Yes	Yes	b	Yes	Yes	Yes	Yes
141	Bilkhora	121839	Yes	Yes	b	b	b	b	Yes	Yes	Yes	Yes	Yes	b	b	b	b	b	Yes	Yes	Yes	Yes	Yes	Yes
142	Nayal	121840	Yes	Yes	Yes	a	a	Yes	Yes	Yes	Yes	Yes	Yes	Yes	a	Yes	Yes	a	Yes	Yes	Yes	Yes	No	Yes
143	Manpur Khurd	121841	Yes	Yes	a	a	a	Yes	Yes	Yes	Yes	a	a	c	a	c	Yes	Yes	Yes	Yes	Yes	Yes	Yes	Yes

Census of India 2011- Village Directory

Amenities and Land use (As in 2009)

Name of District:-Aligarh Location Code No:-143

Name of CD Block:-Khair Location CodeNo:-0109

Sr. No.	Name village	Location code no.	Land Use													Land Use					Name of three most important commodities manufactured		
			Nearest Town		Area under different types of land use (in hectares rounded up to one decimal place)											Area irrigated by source (in hectare).							
			Name	Distance range code i.e. a for < 5 Kms, b for 5-10 Kms and c for 10+ kms .	Forests	Area under Non-agricultural Uses	Barren and Un-cultivable land	Permanent Pastures and Other Grazing Lands	Land Under Miscellaneous Tree Crops etc.	Culturable Waste Land	Fallow lands other than current fallows	Current Fallows	Net Area Sown	Total Irrigated Land Area	Total Un-irrigated Land Area	Canals (C)	Wells/Tube-wells(W/TW)	Tanks/Lakes(T/L)	Water Falls(WF)	Others(O)	First	Second	Third
1	2	3	102	103	104	105	106	107	108	109	110	111	112	113	114	115	116	117	118	119	120	121	122
93	Gaudoli	121786			0	14.2	0	0	0	0	0	0	193.7	193.7	0	0	193.7	0	0	0			
94	Marha Habibpur	121787			0	40.2	0	1	0	0	0	0.5	467.8	467.8	0	98.1	369.6	0	0	0			
95	Chiti	121788			0	27.4	0	0	0	16.3	1.5	1.9	291.9	291.9	0	0	291.9	0	0	0			
96	Mahgaura	121789			0	73	0	0	0	44.1	2.2	0.3	1050.8	1050.8	0	0	1050.8	0	0	0			
97	Mirpur Dahora	121790			0	45.2	9.3	0	0	0	0	0	516.7	516.7	0	102.3	414.4	0	0	0			
98	Raipur	121791			0	1.5	0	1	0	0.8	0	0	159.5	159.5	0.5	0	159.5	0	0	0			
99	Diwahamidpur	121792			0	0.4	1	13.5	1.1	0.9	0	0	568.1	500.1	68	101	399.1	0	0	0			
100	Rajpur	121798			55.2	0	56.5	9.1	17.7	13.6	1.8	5.2	1389.8	1387.9	2	0	1387.9	0	0	0			
101	Nagaliya Sopha	121799			0	0	7.3	0	0	0	0	0.2	480.7	480.7	0	254.2	226.5	0	0	0			
102	Narayanpur	121800			0	20.6	0	0	0	0	0	2	176.7	176.7	0	0	176.7	0	0	0			
103	Mohasan Pur	121801			0	19.3	0	0	0	1.2	2.8	0	157.8	157.8	0	20.7	137	0	0	0			
104	Khera	121802	KHAIR	b	0	35.9	0	0	0	0	2.2	1.4	158.3	158.3	0	44	114.3	0	0	0		Jayad	
105	Palaviran	121803	KHAIR	c	0	10.1	0	1.1	0.7	0	0.2	0	171	171	0	0	171	0	0	0			
106	Sujanpur	121804	KHAIR	b	0	74.8	42.4	2.2	0	20.1	0	6.8	797.7	794.8	2.9	502.2	292.6	0	0	0			
107	Resari	121805	KHAIR	c	0	22	0	3.5	0	1.6	0.2	0.3	252.6	252.6	0	26.1	226.6	0	0	0			
108	Rooppur	121806			0	10.7	0	1	0	1.8	0.1	4	165.3	165.3	0	21.1	144.2	0	0	0			
109	Bankner	121807			0	68.1	0	0	0	0	0	35	700.2	697.9	2.3	0	697.9	0	0	0			
110	Mau	121808			0	26.5	0	0.2	0	0	5.1	5.2	420.7	420.7	0	0	420.7	0	0	0			
111	Kiratpur	121809			0	22.2	0	0	0	3.1	2.2	2.2	315.9	315.9	0	0	315.9	0	0	0			
112	Lakshman Garhi	121810			0	51.7	0	0	0	2.1	0.1	0.3	439.8	438.9	0.9	0	438.9	0	0	0			
113	Udai Garhi	121811			0	0	14.8	8.2	0	5.8	0	0	128.9	128.9	0	0	128.9	0	0	0			
114	Ainchana	121812			0	30.7	0	8.5	0	2	4	0.2	250	250	0	0	250	0	0	0			
115	Utvara	121813			0	46.5	0	20.1	0	11.1	7.2	11	547.3	547.3	0	0	547.3	0	0	0			
116	Bhamraula	121814			0	18	0	0	0	0.8	2	0.1	188.8	188.8	0	0	188.8	0	0	0			
117	Neem Khera	121815			12	0	1.4	1.9	0	5.5	2.4	0.9	147.1	147.1	0	0	147.1	0	0	0			
118	Sahroi	121816			0	20.1	0	6.7	0	2.4	0	4	235.3	235.3	0	0	235.3	0	0	0			
119	Jarara	121817			0	99.4	0	0	0	0.1	4.2	0.7	839.2	839.2	0	207.8	631.4	0	0	0			
120	Rasulpur	121818	KHAIR	a	0	22.2	0	3.6	0	1.4	3.9	1.4	314.5	314.5	0	0	314.5	0	0	0			
121	Lohagarh	121819			0	93.2	0	0	0	1.9	1.9	3.2	224.8	224.8	0	0	224.8	0	0	0			
122	Bajhera	121820	KHAIR	b	0	9.6	0	0	0	0	0	0	81.7	81.7	0	0	81.7	0	0	0			
123	Naya Bans	121821			0	31	0	0	0	0.4	0.2	0.2	66.5	66.5	0	0	66.5	0	0	0			
124	Taraura Urf Pipa	121822			0	29.9	0	0	0	1.3	2.9	6	304.4	304.3	0	0	304.3	0	0	0			
125	Nahraula	121823			0	0	0	0	0	0	0	0	250	250	0	0	0	0	0	250			
126	Ismailpur	121824			0	0	0	0	0	0	0	0	20	20	0	0	10	0	0	10			
127	Bhanauli	121825			500	0	0	1.5	0	0	0	0	2	2	0	0	1	1	0	0			
128	Khediya Jhallo	121826			0	5.2	0	0.2	0	0.2	0.3	0.1	44.8	44.8	0	0	44.8	0	0	0			
129	Biharipur	121827			0	12.6	0	0.9	0	0	1.8	1	87	87	0	22	65	0	0	0			
130	Kakola	121828			0	11.6	0	0	0	1	1.8	0.6	135.7	135.7	0	0	135.7	0	0	0			
131	Haivatpur	121829			0	7.5	0	0.7	0	0	1.1	1.6	97.6	97.6	0	0	97.6	0	0	0			
132	Arrana	121830	KHAIR	a	0	27.7	0	1.6	0	2.5	1	1.2	204.9	204.9	0	0	204.9	0	0	0			
133	Mangola	121831			0	11.5	0	0	0	0.3	0	0	111.5	111.5	0	0	111.5	0	0	0			
134	Kunwarpur	121832			0	11.4	0	0	0.2	0	0	0	124.3	124.3	0	14.5	109.8	0	0	0			
135	Godoli	121833			0	11.2	0	0	0	0.4	0	0.7	195.6	195.6	0	0	195.6	0	0	0			
136	Janhera	121834			0	9	1.2	0	0.2	0.7	0	0.7	112.5	112.5	0	0	112.5	0	0	0			
137	Balipur	121835			0	17.7	0	0	0	0.2	0	0	169	169	0	0	169	0	0	0			
138	Chaudhana	121836			0	41.3	0	7.1	0	0.7	0.8	6.1	299.8	297.8	2	0	297.8	0	0	0			
139	Andala	121837			0	91.7	0	6	0	0.5	9.5	13.4	495.7	495.7	0	0	495.7	0	0	0			
140	Tehra	121838			0	22.5	0	0.6	0	0.3	0	0	188.5	188.5	0	0	0	0	0	189			
141	Bilkhora	121839	KHAIR	b	0	19.3	6.4	5	0	0	0	9.2	193.3	188.6	4.7	0	188.6	0	0	0			
142	Nayal	121840			0	19.5	0	0	0	0.8	0.1	4	188.8	188.8	0	0	188.8	0	0	0			
143	Manpur Khurd	121841			0	16.9	0	0	0	0.2	2.9	2.7	84.1	83.9	0.2	0	83.9	0	0	0			

Census of India 2011- Village Directory

Amenities and Land use (As in 2009)

Name of District:-Aligarh Location CodeNo:-143

Name of CD Block:-Khair Location CodeNo:-0109

Sr. No.	Name village	Location code no.	Total area of the village (in hectares rounded up to one decimal place)	Total population (2011 census)	Number of households (2011 census)	Number of educational amenities available. (If not available within the village , the distance range code viz; a for < 5 Kms, b for 5-10 Kms and c for 10+ kms of nearest place where facility is available is given).													
						Pre-Primary school (PP)	Primary school (P)	Middle school (M)	Secondary School (S)	Senior Secondary school (SS)	Degree college of arts science & commerce (ASC)	Engineering college(EC)	Medical college (MC)	Management institute (MI)	Polytechnic (Pt)	Vocational training school /ITI	Non-formal training centre (NFTC)	Special school for disabled (SSD)	Others (specify)
1	2	3	4	5	6	7	8	9	10	11	12	13	14	15	16	17	18	19	20
144	Chamar Nagaria	121842	99.5	1320	228	1	2	1	1	1 a						a			
145	Gomat	121843	1275	8874	1389	1	2	1	1	1 b						b			
146	Nagola	121844	217.8	1750	289	1	1	1 a	a	a	c	b		c	a	c	c		
147	Sangrampur	121845	196.2	1162	197		1 a	a	a	a	c	c	c	c	c	c	c		
148	Kasison	121846	503.8	2032	367	2	2	1 b	b	b	c	b	b	c	c	c	c		
149	Viraula	121847	258	1840	289	1	2 a	a	a	a	a	c	c	c	a	a	c		
150	Dhumra	121848	157.1	1071	177	1	2	1											
151	Manpur Kalan	121849	109.8	685	112 c		1 a	c	c	c						c	c	c	
152	Mathna	121850	269.7	2486	426	2	2	1	1	1	1 c	c	a	c	c		c		
153	Garhi Urf Nagala	121851	232.1	1157	194 a		1 a	a	a	c	c	c	c	c	c				
154	Madanpur	121852	139.6	1068	174 a		1	1 a	a	c	c	c	c	c	c				
155	Nivsani	121853	166	671	129 a		1 a	a	a	c	c	c	c	c	c				
156	Shivala	121854	882	6050	1018	3	2	2	1 c	c	c	c	c	c	c	c	c	c	c
157	Ahraula	121855	677.9	4974	785	1	3									c			
158	Sajana	121856	295.2	1532	268		1				b	b	b	b					
159	Savai Raghunath	121857	121.4	894	140	1	2	1			b	b	b	b	b				
160	Sabhapur	121858	167.6	1436	211		1	b	b	b	b	b	b	b	b	b			
161	Fateh Garhi	121859	759.2	4199	695	1	4	4 a	a	b	c	c	c	c	b				
162	Aidalpur	121860	680.7	4335	704	1	2	2 b	b	b	c	c	c	c	b	c			
163	Khera Sattu	121861	671.2	2799	460	1	2	2	1	1 c		c	c	c	c	c	c		
164	Nayela	121862	181.5	812	126 b		1	1 b	b	b	b	b	b	b	b	c			b
165	Bamani	121863	194.2	1390	221 b		1	1 b	b	b	c	c	c	c	b	b	c		
166	Bhanera	121864	23.1	546	97 b		1 a	b	b	b	c	c	c	c	c	b	c		
167	Vajidpur	121865	374.9	1580	213 b		2	2	1	1 b	b	c	c	c	b	b	c		
168	Palachand	121866	347.9	2315	378	1	2 c	c	c	c									
169	Nagala Virua	121867	176.3	812	125 b		1 b	b	b	b	b	b	b	b	b	b			
170	Usram	121868	447.5	2188	352	1	2	2 b	b	b	b		b	b	b	b	b		
171	Bhogpur	121869	160.4	1024	159 b		1 b	b	b	b	b	c			b	b	b		
172	Nisuja	121870	186.4	348	58		1 a	a	a	b				c	c	b	c		
173	Bhareri	121871	344.4	1226	210 a		1 a			c	c	c	c	c	c	c	c		
174	Arni	121872	502.9	2687	434	1	1	1 b	b	c	c	c	c		b				
175	Komala	121961	205.7	849	139		1	1 b	b	c	c	c	c	c	c	c	c	c	
176	Kadauli	121962	354.1	287	52 a		1	1 a	a	b	a	c	b	c	c	c	c		
177	Chaumunha	121963	150.9	588	80 a		1	1 a	a	b	a	c	b	c	c	c	c		
178	Pala Sallu	121964	401	1824	303		1	1											
179	Kaurah Rustamp	121965	457.1	2683	417	1	2	1 b	b	b	c	c	b	b	c	c	c		
180	Virampur	121966	130.7	644	119 c		1	1 a	a	c	c	c	c	c	c	c			
181	Jagatpur	121967	169.8	971	171		1	1											
182	Rayat	121968	511.8	4851	662	2	3												
183	Sujapur	121969	189.7	1169	168 a	a	a	a	a										
184	Fatehpur	121970	41.5	198	33 a	a	a	a	a	c	c	c	c	c	c	c			
185	Basai	121971	119.9	519	77	1	2	1	b	c	c	c	c	c	c	c			
186	Mukutpur	121972	151.3	997	158	b	b	b	b										
187	Nandpur Pala	121973	154.9	1329	205		2	1	2	2									
188	Akravat	121974	392.4	1359	209		1												
Block T O T A L :			**31941**	**188403**	**30719**	**52**	**132**	**71**	**28**	**17**	**4**	**0**	**1**	**0**	**1**	**1**	**0**	**0**	**0**

Census of India 2011- Village Directory

Amenities and Land use (As in 2009)

Name of District:-Aligarh Location Code No:-143

Name of CD Block:-Khair Location CodeNo:-0109

Sr. No.	Name village	Location code no.	Number of Medical Amenities available. (If not available within the village , the distance range code viz; a for < 5 Kms, b for 5-10 Kms and c for 10+ kms of nearest place where facility is available is given).												Number of Non-Government Medical Amenities available.						
			Community health centre (CHC)	Primary health centre (PHC)	Primary health sub centre (PHS)	Maternity and child welfare centre (MCW)	T.B. clinic (TBC)	Hospital-allopathic (HA)	Hospital-alternative medicine (HO)	Dispensary (D)	Veterinary hospital (VH)	Mobile health clinic (MHC)	Family welfare centre (FWC)	Charitable non Govt. hospital/Nursing home.	Medical practitioner with MBBS Degree	Medical practitioner with other degree	Medical practitioner with no degree	Traditional practitioner and faith healer .	Medicine Shop	Others
1	2	3	21	22	23	24	25	26	27	28	29	30	31	32	33	34	35	36	37	38
144	Chamar Nagaria	121842	a								a		a	0	0	0	0	0	0	0
145	Gomat	121843										1		0	0	0	0	0	0	0
146	Nagola	121844	b	b	b	b	b	b	b	b	a	a	a	0	0	0	0	0	0	0
147	Sangrampur	121845	a	a	a	a	a	a			a	a	a	0	0	0	0	0	0	0
148	Kasison	121846	b	b	a	b	b	a	a	a	b	b	b	0	0	0	0	0	0	0
149	Viraula	121847	a	a	a	a	a	a	a	a	a	a	a	0	0	0	0	1	0	0
150	Dhumra	121848	c	b	b	b	c	c	c	c	c	c	c	0	0	0	0	0	0	0
151	Manpur Kalan	121849	c	b	b	b	c	c	b	c	c	c	c	0	0	0	0	0	0	0
152	Mathna	121850	a	a	a	c	c	c	c	c		1	c	1	0	0	0	1	0	0	0
153	Garhi Urf Nagala	121851	b	b	b	c	c	c	c	c	a	c	a	0	0	0	0	0	0	0	0
154	Madanpur	121852	c	c	a	c	c	c	c	c	a		c	0	0	0	0	0	0	0	0
155	Nivsani	121853												0	0	0	0	0	0	0	0
156	Shivala	121854	1	1			1	c	c	c		1	c	1	0	0	0	0	0	0	0
157	Ahraula	121855	c	c		c		c			c			0	0	0	0	0	0	0	0
158	Sajana	121856	b	b	b	b	b	b						0	0	0	0	0	0	0	0
159	Savai Raghunath	121857	b	b	b									0	0	0	0	0	0	0	0
160	Sabhapur	121858	b	b	b	b	b	b						2	2	2	2	2	2	2	2
161	Fateh Garhi	121859	c	c	a	c	c	c	c	c	b	c	c	0	0	0	0	2	0	0	0
162	Aidalpur	121860	b	b	b	b	b	b	b	b	b	b	b	0	0	0	0	0	0	0	0
163	Khera Sattu	121861	c	c		c	c	c	c	c	c	c	c	0	0	0	0	2	1	0	0
164	Nayela	121862	b	b	b	b	b	b	b	b	b	b	b	0	0	0	0	0	0	0	0
165	Bamani	121863	b	b	b	b	b	b	b	b	b	b	b	0	0	0	0	0	0	0	0
166	Bhanera	121864	b	b	b	b	b	b	b	b	b	b	b	0	0	0	0	0	0	0	0
167	Vajidpur	121865	b	b	b	b	b	b	b	b	b	b	b	0	0	0	0	0	0	0	0
168	Palachand	121866	c	c	c	c	c	c	c	c	c	c	c	0	0	0	0	0	0	0	0
169	Nagala Virua	121867	b	b	b	b	b	b	b	b	b	b	b	0	0	0	0	0	0	0	0
170	Usram	121868	b	b		b	b	b	b	b	b	b	b	0	0	0	0	0	0	0	0
171	Bhogpur	121869	b	b							b			0	0	0	0	0	0	0	0
172	Nisuja	121870	b	b	b	b	b	b	b	b	b	b	b	0	0	0	0	0	0	0	0
173	Bhareri	121871	c	c	a	c	c	c		c	c	c	c	0	0	0	0	1	1	0	0
174	Arni	121872	b	b	b	b	b	b	b	b	b	b	b	0	0	0	0	0	0	0	0
175	Komala	121961	b	b	b	b	c				b		b	0	0	0	0	0	0	0	0
176	Kadauli	121962	b	b	b	c	c	c	c	c	b	b	b	0	0	0	0	0	0	0	0
177	Chaumunha	121963	b	b	b	c	c	c	c	c	b	b	b	0	0	0	0	0	0	0	0
178	Pala Sallu	121964	b	b	b	b	b	b	b	b	b	b	b	0	0	0	0	0	0	0	0
179	Kaurah Rustamp	121965	c	c	b	c	c	c	c	c	b	b	b	0	0	0	0	0	0	0	0
180	Virampur	121966	c	c	c	c	c	c	c	c	c	c	c	0	0	0	0	0	0	0	0
181	Jagatpur	121967	c											0	0	0	0	0	0	0	0
182	Rayat	121968	c	c	c	c	c	c	c	c		1	c	c	0	0	0	0	0	0	0
183	Sujapur	121969	c	c	c	c	c	c	c	c	c	c		0	0	0	0	0	0	0	0
184	Fatehpur	121970	c	c	c	c	c	c	c	c	c	c	c	0	0	0	0	0	0	0	0
185	Basai	121971	c	c	c	c	c	c	c	c	c	c	c	0	0	0	0	0	0	0	0
186	Mukutpur	121972	b	b	b	b	b	b	b	b	b	b	b	0	0	0	0	0	0	0	0
187	Nandpur Pala	121973	c	c	c	c	c	c	c	c	c	c	c	0	0	0	0	0	0	0	0
188	Akravat	121974	b	b	b	b	b	b	b	b	b	b	b	0	0	0	0	0	0	0	0
Block T O T A L :			**1**	**2**	**0**	**2**	**0**	**0**	**0**	**1**	**8**	**1**	**3**	**4**	**4**	**14**	**15**	**17**	**9**	**4**

Census of India 2011- Village Directory

Amenities and Land use (As in 2009)

Name of District:-Aligarh Location Code No:-143

Name of CD Block:-Khair Location CodeNo:-0109

Sr. No.	Name village	Location code no.	Availability of drinking water - Yes / No								Availability of toilet & others Yes / No			
			Tap water (Treated/Untreated)	Well water (Covered / Uncovered well)	Hand Pump	Tube wells / Bore well	Spring	River / Canal	Tank / Pond / Lake	Others	Community toilet including bath.	Community toilet excluding bath.	Rural sanitary mart or sanitary hardware outlet available near the village.	Community bio- gas or recycle of waste for productive use.
1	2	3	39	40	41	42	43	44	45	46	47	48	49	50
144	Chamar Nagaria	121842	No	Yes	Yes	Yes	No	No	No	No	No	No	No	No
145	Gomat	121843	Yes	Yes	Yes	Yes	No	No	Yes	No	No	No	No	No
146	Nagola	121844	No	Yes	Yes	Yes	No	No	Yes	No	No	No	No	No
147	Sangrampur	121845	No	No	Yes	Yes	No	No	No	No	No	No	No	No
148	Kasison	121846	No	Yes	Yes	Yes	No	No	Yes	No	No	No	No	No
149	Viraula	121847	No	Yes	Yes	Yes	No	No	Yes	No	No	No	No	No
150	Dhumra	121848	No	No	Yes	Yes	No	No	Yes	No	No	No	No	No
151	Manpur Kalan	121849	No	No	Yes	Yes	No	No	No	No	No	No	No	No
152	Mathna	121850	Yes	Yes	Yes	Yes	No	No	Yes	No	No	No	No	No
153	Garhi Urf Nagala	121851	Yes	Yes	Yes	Yes	No	No	Yes	No	No	No	No	No
154	Madanpur	121852	No	No	Yes	Yes	No	Yes	No	No	No	No	No	No
155	Nivsani	121853	No	No	Yes	No	No	No	No	No	No	No	No	No
156	Shivala	121854	No	No	Yes	No	No	No	Yes	No	No	No	No	No
157	Ahraula	121855	No	No	Yes	No	No	No	No	No	No	No	No	No
158	Sajana	121856	Yes	No	Yes	No	No	No	No	No	No	No	No	No
159	Savai Raghunath	121857	Yes	No	Yes	No	No	No	No	No	No	No	No	No
160	Sabhapur	121858	Yes	No	Yes	No	No	No	No	No	No	No	No	No
161	Fateh Garhi	121859	Yes	No	Yes	Yes	No	No	Yes	No	No	No	No	Yes
162	Aidalpur	121860	No	No	Yes	Yes	No	No	No	No	No	No	No	No
163	Khera Sattu	121861	Yes	No	Yes	Yes	No	Yes	Yes	No	No	No	No	No
164	Nayela	121862	Yes	Yes	Yes	Yes	No	Yes	Yes	No	No	No	No	No
165	Bamani	121863	Yes	No	Yes	Yes	No	Yes	No	No	No	No	No	No
166	Bhanera	121864	Yes	No	Yes	Yes	No	Yes	Yes	No	No	No	No	No
167	Vajidpur	121865	Yes	No	Yes	Yes	No	Yes	No	No	No	No	No	No
168	Palachand	121866	Yes	Yes	Yes	Yes	No	No	Yes	No	No	No	No	No
169	Nagala Virua	121867	Yes	Yes	Yes	No	No	Yes	No	No	No	No	No	No
170	Usram	121868	Yes	Yes	Yes	Yes	No	Yes	Yes	No	No	No	No	No
171	Bhogpur	121869	Yes	No	Yes	Yes	No	No	Yes	No	No	No	No	No
172	Nisuja	121870	Yes	Yes	Yes	Yes	No	No	Yes	No	No	No	No	No
173	Bhareri	121871	Yes	Yes	Yes	Yes	No	Yes	Yes	No	No	No	No	No
174	Arni	121872	Yes	No	Yes	Yes	No	No	No	No	No	No	No	No
175	Komala	121961	Yes	No	Yes	Yes	No	No	No	No	No	No	No	No
176	Kadauli	121962	No	No	Yes	Yes	No	No	No	No	No	No	No	No
177	Chaumunha	121963	No	No	Yes	Yes	No	No	No	No	No	No	No	No
178	Pala Sallu	121964	Yes	No	Yes	No	No	No	No	No	No	No	No	No
179	Kaurah Rustamp	121965	No	No	Yes	Yes	No	No	No	No	No	No	No	No
180	Virampur	121966	No	No	Yes	Yes	No	No	No	No	No	No	No	No
181	Jagatpur	121967	Yes	No	Yes	Yes	No	Yes	Yes	No	No	No	No	No
182	Rayat	121968	No	No	Yes	Yes	No	No	Yes	No	No	No	No	No
183	Sujapur	121969	Yes	Yes	Yes	No	Yes	Yes	Yes	No	No	No	No	No
184	Fatehpur	121970	No	No	Yes	Yes	No	No	No	No	No	No	No	No
185	Basai	121971	No	No	Yes	Yes	No	No	No	No	No	No	No	No
186	Mukutpur	121972	No	No	Yes	Yes	No	Yes	Yes	No	No	No	No	No
187	Nandpur Pala	121973	No	No	Yes	Yes	No	Yes	Yes	No	No	No	No	No
188	Akravat	121974	No	No	Yes	Yes	No	Yes	Yes	No	No	No	No	No
Block T O T A L :			**46**	**25**	**93**	**66**	**2**	**27**	**50**	**0**	**1**	**1**	**4**	**2**

Census of India 2011- Village Directory

Amenities and Land use (As in 2009)

Name of District:-Aligarh Location Code No:-143

Name of CD Block:-Khair Location CodeNo:-0109

Sr. No.	Name village	Location code no.	Communication and transport facilities (If amenities available code -Yes is given except for Village Pin Code ,If not available within the village , the distance range code viz; a for < 5 Kms, b for 5-10 Kms and c for 10+ kms of nearest place where facility is available is given).																
			Post office(PO)	Sub post office (SPO)	Post & Telegraph office (P&TO)	Village Pin Code	Telephones (Land lines)	Public call office (PCO)	Mobile phone coverage	Internet cafes/ Common service centre (CSC)	Private courier facility	Bus service (Public & Private)	Railway stations	Auto/Modified Autos	Taxis and Vans	Tractors	Cycle-pulled rickshaws(Manual & Machine driven)	Carts driven by animals	Sea /River ferry service
1	2	3	51	52	53	54	55	56	57	58	59	60	61	62	63	64	65	66	67
144	Chamar Nagaria	121842	a	a	a	202135	Yes	a	Yes	a		Yes	c	a	a	Yes	Yes	Yes	
145	Gomat	121843	Yes		Yes	202135	Yes	Yes	Yes			Yes		Yes	Yes	Yes	Yes	Yes	
146	Nagola	121844	a	a	a	202135	Yes	Yes	Yes	a	a	a	c	a	a	Yes	Yes	Yes	
147	Sangrampur	121845	a	a	a	202138	Yes	Yes	Yes	a		a	c	a		Yes	Yes	Yes	
148	Kasison	121846	Yes	a	Yes		Yes	Yes	Yes	b	b	b	c	b	b	Yes	Yes	Yes	b
149	Viraula	121847	a	a	a		Yes	Yes	Yes	a	a	Yes	c	Yes	Yes	Yes	Yes	Yes	
150	Dhumra	121848	b	b	c		c	c	Yes	c	c	c	c	c	c	Yes	c	Yes	
151	Manpur Kalan	121849	b	b	c		c	c	Yes	c	c	b	c	c	c	Yes	c	Yes	
152	Mathna	121850	a	a	b	202141	Yes	Yes	Yes	c	c	b	c	Yes	c	Yes	c	Yes	c
153	Garhi Urf Nagala	121851	a	a	b	202141	c	c	Yes	c	c	b	c	b	c	Yes	c	Yes	c
154	Madanpur	121852	Yes	b	c	202135	b	b	Yes	c	c	a	c	c	b	Yes	c	Yes	c
155	Nivsani	121853	a	a	a		a	a	Yes	c	c	a	c	a	a	Yes	a	Yes	
156	Shivala	121854	a	Yes	c		Yes	Yes	Yes	c	c	Yes	c	Yes	c	Yes	Yes	Yes	
157	Ahraula	121855	Yes		c	202135	c	a	Yes	c	c	c	c	c	c	Yes	Yes	Yes	
158	Sajana	121856	a	a												Yes	Yes	Yes	
159	Savai Raghunath	121857		Yes															
160	Sabhapur	121858		a												Yes			
161	Fateh Garhi	121859	Yes	Yes	c	202135	b	b	Yes	b	b	b	c	b	b	Yes	Yes	Yes	c
162	Aidalpur	121860	b	Yes	b	202135	b	b	Yes	b	b	b	b	Yes	b	b	Yes	Yes	b
163	Khera Sattu	121861	c	Yes	c	202135	c	c	Yes	c	c	c	c	Yes	Yes	Yes	Yes	Yes	Yes
164	Nayela	121862	b	b	b	202138	b	b	Yes	b	b	Yes	c	b	b	Yes	Yes	Yes	b
165	Bamani	121863	b	Yes	b	202138	b	b	b	b	b	b	c	b	Yes	Yes	Yes	Yes	a
166	Bhanera	121864	b	a	b	202138	b	b	b	b	b	Yes	c	Yes	Yes	Yes	Yes	Yes	a
167	Vajidpur	121865	b	a	b	202135	b	b	b	b	b	b	c	b	Yes	Yes	Yes	Yes	b
168	Palachand	121866	c	Yes	c		c	c	Yes	c	c	Yes	c	c	Yes	Yes	Yes	Yes	
169	Nagala Virua	121867	b	b	b		b	b	b	b	b	b	b	b	b	Yes	Yes	Yes	b
170	Usram	121868	b	Yes	b		b	b	b	b	b	b	b	b	b	Yes	Yes	b	
171	Bhogpur	121869	b	b	b		Yes	Yes	Yes	b	b	Yes	c	b	Yes	Yes	b	Yes	
172	Nisuja	121870				202138									Yes	Yes	Yes	Yes	
173	Bhareri	121871	c	a	c	202135	c	c	Yes	c	c	c	c	c	c	Yes	c	Yes	Yes
174	Arni	121872	a		b		b	b	Yes	b	b	Yes	c	b	b	Yes	b	Yes	
175	Komala	121961	a	a	a		b	b	Yes	b	b	b	b	b	b	b	b	Yes	
176	Kadauli	121962	b	Yes	c		c	a	Yes	c	c	b	b	b	c	Yes	Yes	Yes	
177	Chaumunha	121963	b	a	c		c	a	Yes	c	c	b	b	b	c	Yes	Yes	Yes	
178	Pala Sallu	121964	b	b	b	202136	b	b	b	b	b	a	b	b	b	Yes	b	Yes	
179	Kaurah Rustamp	121965	b	Yes	c		Yes	Yes	Yes	b	c	b	b	c	c	Yes	Yes	Yes	
180	Virampur	121966	a	c	c		c	c	Yes	c	c	c	c	c	c	c	c	Yes	c
181	Jagatpur	121967	a			202136			Yes				c	c					
182	Rayat	121968	Yes	Yes	c				Yes					Yes		Yes	Yes	Yes	
183	Sujapur	121969	a	a	c	202140			Yes				b				Yes	Yes	
184	Fatehpur	121970	a	c	c	202140	c	c	c	c	c	c	c	c	c	c	c	Yes	c
185	Basai	121971	a	c	c	202140	c	c	Yes	c	c	c	c	c	c		c	Yes	c
186	Mukutpur	121972	b	Yes	b				Yes				c			Yes	Yes	Yes	
187	Nandpur Pala	121973	c	a	c		c	c	Yes	c	c	c	b	b	b	Yes	Yes	Yes	
188	Akravat	121974		Yes					Yes				c			Yes	Yes	Yes	
Block T O T A L :			**9**	**31**	**3**	**55**	**30**	**19**	**73**	**1**	**2**	**26**	**1**	**21**	**27**	**75**	**45**	**84**	**3**

Census of India 2011- Village Directory

Amenities and Land use (As in 2009)

Name of District:-Aligarh Location Code No:-143

Name of CD Block:-Khair Location CodeNo:-0109

Sr. No.	Name village	Location code no.	Village connected to highways,village roads, banks & credit societies (If amenities available code -Yes is given, If not available within the village , the distance range code viz; a for < 5 Kms, b for 5-10 Kms and c for 10+ kms of nearest place where facility is available is given).											
			Connected to national highway(NH)	Connected to state highway(SH)	Connected to major district road (MDR)	Connected to others district road	Pucca roads	Kutchcha roads	Water bounded macadam(WBM) roads	Navigable waterway (river/canal)(NW)	Footpaths (FP)	Commercial & Co-operative Banks	ATM	Agricultural Credit Societies
1	2	3	68	69	70	71	72	73	74	75	76	77	78	79
144	Chamar Nagaria	121842	c	Yes	Yes	Yes	Yes	Yes			Yes	a	a	a
145	Gomat	121843	c	Yes	Yes	Yes	Yes	Yes			Yes	Yes	b	Yes
146	Nagola	121844	c	c	c	Yes	Yes	Yes			Yes	a	a	a
147	Sangrampur	121845	c	Yes	a	Yes	Yes	Yes	Yes	b	Yes	a	a	a
148	Kasison	121846	c	Yes	b	Yes	Yes	Yes	Yes		Yes	b	b	b
149	Viraula	121847	c	Yes	Yes	Yes	Yes				Yes	a	a	a
150	Dhumra	121848	c	b	b	Yes	Yes	Yes			Yes	c	c	b
151	Manpur Kalan	121849	c	b	b	Yes	Yes	Yes			Yes	c	c	b
152	Mathna	121850	c	c	c	Yes	Yes	Yes	Yes	c	Yes	b	c	a
153	Garhi Urf Nagala	121851	c	c	c	Yes	Yes	Yes	Yes	c	Yes	b	c	c
154	Madanpur	121852	c	b	a	Yes	Yes				Yes	b	c	c
155	Nivsani	121853	c	b	b	Yes	Yes				Yes	c	c	c
156	Shivala	121854	c	b	Yes	Yes	Yes	Yes			Yes	b	c	c
157	Ahraula	121855	c		b	Yes	Yes	Yes			Yes		c	c
158	Sajana	121856	c		Yes	Yes	Yes	Yes			Yes			
159	Savai Raghunath	121857	c			Yes	Yes				Yes			
160	Sabhapur	121858	c	b		Yes	Yes				Yes	b		
161	Fateh Garhi	121859	c	b	c	Yes	Yes	Yes	b	c	Yes	b	b	b
162	Aidalpur	121860	c	b	b	Yes	Yes	Yes	Yes		Yes	b	b	b
163	Khera Sattu	121861	c	a	a	Yes	Yes	Yes	Yes	Yes	Yes	c	c	c
164	Nayela	121862	c	Yes	Yes	Yes	Yes	a	a	b	Yes	b	b	b
165	Bamani	121863	c	b	b	Yes	Yes	Yes	b	Yes	Yes	b	b	b
166	Bhanera	121864	c	b	b	Yes	Yes	Yes	b	b	Yes	b	b	b
167	Vajidpur	121865	c	b	b	Yes	Yes	Yes	b	b	Yes	b	b	b
168	Palachand	121866	c	Yes	c	Yes	c	Yes	c	c	Yes	c	c	c
169	Nagala Virua	121867	Yes	Yes	Yes	b	b	Yes	Yes	b	Yes	b	b	b
170	Usram	121868	c	Yes	Yes	Yes	b	Yes	b	b	Yes	b	b	b
171	Bhogpur	121869	c	Yes	Yes	Yes	Yes	Yes			Yes	b	b	b
172	Nisuja	121870	c	Yes	b	Yes	Yes	Yes	a	a	Yes	b	b	b
173	Bhareri	121871	c	a	c	Yes	Yes	Yes	a	Yes	Yes	c	c	c
174	Arni	121872	c	Yes	b	Yes	Yes				Yes	b	b	b
175	Komala	121961	c	b	b	b	Yes	Yes	Yes		Yes	b	b	b
176	Kadauli	121962	c	a	a	Yes	Yes	Yes	c	c	Yes	c	c	c
177	Chaumunha	121963	c	a	a	Yes	Yes	Yes	c	c	Yes	c	c	c
178	Pala Sallu	121964	Yes	Yes	Yes	Yes	Yes	Yes	Yes		Yes	b	b	b
179	Kaurah Rustamp	121965	c	a	a	Yes	Yes	Yes	c	c	Yes	c	c	b
180	Virampur	121966	c	b	b	b	Yes	Yes			Yes	c	c	c
181	Jagatpur	121967	c		Yes		Yes				Yes	c	c	c
182	Rayat	121968	c	Yes	Yes	Yes	Yes	Yes			Yes			
183	Sujapur	121969	c		Yes	Yes	Yes				Yes	c	c	c
184	Fatehpur	121970	c	c	c	c	Yes	Yes			Yes	c	c	c
185	Basai	121971	c	c	c	c	Yes	Yes			Yes	c	c	c
186	Mukutpur	121972	c		Yes		Yes				Yes	b	b	b
187	Nandpur Pala	121973	c		Yes	Yes	Yes				Yes	c	c	c
188	Akravat	121974	c		Yes	Yes	Yes				Yes	b	b	b
Block T O T A L :				**7**	**26**	**32**	**78**	**74**	**64**	**22**	**9**	**96**	**4**	**0**	**1**

Census of India 2011- Village Directory

Amenities and Land use (As in 2009)

Name of District:-Aligarh Location Code No:-143

Name of CD Block:-Khair Location CodeNo:-0109

Sr. No.	Name village	Location code no.	Availability of miscellaneous facilities (If amenities available code -Yes is given, If not available within the village , the distance range code viz; a for < 5 Kms, b for 5-10 Kms and c for 10+ kms of nearest place where facility is available is given).																		Availability of electricity (Yes/No)			
			Self-Help Group (SHG)	Public distribution system (PDS) shop	Mandis / Regular market	Weekly Haat	Agricultural marketing society	Integrated Child Development Scheme (Nutritional Centres)	Anganwadi Centre (Nutritional Centres)	Others (Nutritional Centres)	ASHA (Accredited Social Health Activist)	Community centre with/without TV	Sports Field,	Sports Club / Recreation Centre	Cinema / Video Hall	Public Library	Public Reading Room	Newspaper Supply	Assembly Polling station	Birth & Death Registration Office	Power Supply for Domestic Use (ED)	Power Supply for Agricultural Use (EAG)	Power Supply for Commercial Use (EC)	Power Supply for All Uses (EA)
1	2	3	80	81	82	83	84	85	86	87	88	89	90	91	92	93	94	95	96	97	98	99	100	101
144	Chamar Nagaria	121842	Yes	Yes	a	a	a	Yes	Yes	Yes	Yes	a	Yes	Yes	a	a	a	Yes	Yes	a	Yes	Yes	Yes	Yes
145	Gomat	121843	Yes	Yes	b	b	Yes	Yes	Yes	Yes	Yes	b	b	b	b	c	c	Yes	Yes	Yes	Yes	Yes	Yes	Yes
146	Nagola	121844	Yes	Yes	a	a	a	Yes	Yes	Yes	Yes	a	a	c	a	a	a	a	Yes	Yes	Yes	Yes	Yes	Yes
147	Sangrampur	121845	a	a	a	a	a	Yes	Yes	Yes	Yes	a	a	c	b	a	Yes	a	Yes	a	Yes	Yes	Yes	Yes
148	Kasison	121846	Yes	Yes	b	b	b	Yes	Yes	Yes	Yes	b	b	c	b	Yes	Yes	Yes	Yes	Yes	Yes	Yes	Yes	Yes
149	Viraula	121847	Yes	Yes	a	a	a	Yes	Yes	Yes	Yes	a	a	a	a	a	Yes	Yes	Yes	Yes	Yes	Yes	Yes	Yes
150	Dhumra	121848	Yes	Yes	c	b	c	c	Yes	Yes	Yes	c	c	b	c	c	c	c	Yes	b	Yes	Yes	Yes	Yes
151	Manpur Kalan	121849	Yes	Yes	c	b	c	c	Yes	Yes	Yes	c	b	c	c	c	c	c	Yes	Yes	Yes	Yes	Yes	Yes
152	Mathna	121850	Yes	Yes	c	b	c	c	Yes	Yes	Yes	a	a	c	c	c	c	Yes	Yes	Yes	Yes	Yes	Yes	Yes
153	Garhi Urf Nagala	121851	Yes	Yes	c	b	c	c	Yes	Yes	Yes	a	c	c	c	c	c	Yes	Yes	c	Yes	Yes	Yes	Yes
154	Madanpur	121852	c	c	c	Yes	c	c	Yes	Yes	Yes	c	c	c	c	c	c	b	Yes	c	Yes	Yes	No	Yes
155	Nivsani	121853	c	c	c	b	c	c	Yes	Yes	Yes	Yes	Yes	Yes	c	c	c	a	a	c	Yes	Yes	No	Yes
156	Shivala	121854	Yes	Yes	Yes	Yes	Yes	Yes	Yes	Yes	Yes	Yes	Yes	Yes	Yes	Yes	Yes	Yes	Yes	Yes	Yes	Yes	Yes	Yes
157	Ahraula	121855	Yes	Yes	c	Yes	c	c	Yes	Yes	Yes	Yes	Yes	Yes	c	Yes	Yes	Yes	Yes	Yes	Yes	Yes	Yes	Yes
158	Sajana	121856	Yes	Yes	Yes	Yes	Yes	Yes	Yes	Yes	Yes	Yes	Yes	Yes	Yes	Yes	Yes	Yes	Yes	Yes	Yes	Yes	Yes	Yes
159	Savai Raghunath	121857	Yes	Yes	Yes	Yes	Yes	Yes	Yes	Yes	Yes	Yes	Yes	Yes	Yes	Yes	Yes	Yes	Yes	Yes	Yes	Yes	No	Yes
160	Sabhapur	121858	Yes	Yes	b	b	Yes	Yes	Yes	Yes	Yes	Yes	Yes	Yes	Yes	Yes	Yes	Yes	Yes	Yes	Yes	Yes	Yes	Yes
161	Fateh Garhi	121859	Yes	Yes	b	b	b	Yes	Yes	Yes	Yes	b	Yes	Yes	b	c	a	Yes	Yes	Yes	Yes	Yes	Yes	Yes
162	Aidalpur	121860	Yes	Yes	b	b	b	Yes	Yes	Yes	Yes	Yes	Yes	b	b	b	b	b	Yes	Yes	Yes	Yes	Yes	Yes
163	Khera Sattu	121861	c	Yes	c	Yes	c	Yes	Yes	Yes	Yes	c	Yes	c	c	c	c	Yes	Yes	Yes	Yes	Yes	Yes	Yes
164	Nayela	121862	b	a	b	b	b	Yes	Yes	Yes	Yes	b	b	b	b	b	b	b	Yes	Yes	Yes	Yes	No	Yes
165	Bamani	121863	b	Yes	b	b	b	Yes	Yes	b	Yes	b	Yes	b	b	b	b	b	Yes	b	Yes	Yes	Yes	Yes
166	Bhanera	121864	b	Yes	b	b	b	Yes	a	Yes	a	b	Yes	b	b	b	b	b	Yes	b	Yes	Yes	Yes	Yes
167	Vajidpur	121865	b	Yes	b	b	b	Yes	Yes	Yes	Yes	b	Yes	Yes	b	b	b	b	Yes	Yes	Yes	Yes	Yes	Yes
168	Palachand	121866	Yes	Yes	c	b	c	Yes	Yes	Yes	Yes	c	Yes	c	c	c	c	c	Yes	Yes	Yes	Yes	Yes	Yes
169	Nagala Virua	121867	Yes	Yes	b	b	b	b	Yes	Yes	Yes	b	b	b	b	b	b	b	Yes	Yes	Yes	Yes	Yes	Yes
170	Usram	121868	Yes	Yes	b	b	Yes	b	Yes	Yes	Yes	b	b	b	b	b	b	b	Yes	Yes	Yes	Yes	Yes	Yes
171	Bhogpur	121869	Yes	Yes	b	b	b	Yes	Yes	Yes	Yes	b	Yes	Yes	b	Yes	b	b	Yes	Yes	Yes	Yes	Yes	Yes
172	Nisuja	121870	b	Yes	b	b	b	Yes	Yes	Yes	Yes	b	Yes	b	b	b	b	b	Yes	Yes	Yes	Yes	Yes	Yes
173	Bhareri	121871	c	Yes	c	b	c	Yes	Yes	Yes	Yes	c	c	c	c	c	c	c	Yes	Yes	Yes	Yes	Yes	Yes
174	Arni	121872	b	Yes	b	b	b	b	Yes	Yes	Yes	Yes	Yes	Yes	b	c	c	Yes	Yes	Yes	Yes	Yes	Yes	Yes
175	Komala	121961	Yes	Yes	b	b	b	Yes	Yes	Yes	Yes	Yes	Yes	Yes	Yes	Yes	Yes	Yes	Yes	Yes	Yes	Yes	Yes	Yes
176	Kadauli	121962	c	Yes	b	b	b	c	Yes	Yes	Yes	c	c	c	c	c	c	c	a	c	Yes	Yes	Yes	Yes
177	Chaumunha	121963	c	a	b	b	b	c	Yes	Yes	Yes	c	c	c	c	c	c	c	Yes	c	Yes	Yes	Yes	Yes
178	Pala Sallu	121964	b	Yes	b	b	b	Yes	Yes	b	Yes	b	b	b	b	b	b	b	b	Yes	Yes	Yes	Yes	Yes
179	Kaurah Rustamp	121965	b	Yes	b	b	b	c	Yes	Yes	Yes	c	c	c	c	c	c	c	Yes	Yes	Yes	Yes	Yes	Yes
180	Virampur	121966	Yes	Yes	c	b	c	c	Yes	Yes	Yes	c	c	c	c	c	c	b	Yes	c	Yes	Yes	Yes	Yes
181	Jagatpur	121967	Yes	Yes	Yes	Yes	Yes	Yes	Yes	Yes	Yes	Yes	Yes	Yes	Yes	Yes	Yes	Yes	Yes	Yes	Yes	Yes	No	Yes
182	Rayat	121968	Yes	Yes	Yes	Yes	Yes	Yes	Yes	Yes	Yes	Yes	Yes	Yes	Yes	Yes	Yes	Yes	Yes	Yes	Yes	Yes	No	Yes
183	Sujapur	121969	Yes	a	a	Yes	Yes	Yes	Yes	Yes	Yes	Yes	Yes	Yes	Yes	Yes	Yes	Yes	Yes	Yes	Yes	Yes	No	Yes
184	Fatehpur	121970	Yes	a	c	b	c	c	a	Yes	a	c	c	c	c	c	c	a	a	c	No	Yes	Yes	Yes
185	Basai	121971	Yes	Yes	c	b	c	c	Yes	Yes	Yes	c	c	c	c	c	c	a	Yes	c	Yes	Yes	Yes	Yes
186	Mukutpur	121972	Yes	Yes	b	b	b	b	Yes	b	b	b	b	b	b	b	b	b	a	Yes	Yes	Yes	No	Yes
187	Nandpur Pala	121973	Yes	Yes	c	b	c	c	Yes	Yes	Yes	c	c	c	c	c	c	c	c	c	Yes	Yes	No	Yes
188	Akravat	121974	Yes	Yes	b	b	b	b	Yes	b	b	b	b	b	b	b	b	b	b	b	Yes	Yes	No	Yes
Block T O T A L :			**75**	**82**	**16**	**23**	**26**	**61**	**91**	**90**	**91**	**38**	**54**	**38**	**23**	**30**	**32**	**59**	**86**	**74**	**94**	**96**	**70**	**96**

Census of India 2011- Village Directory

Amenities and Land use (As in 2009)

Name of District:-Aligarh Location Code No:-143

Name of CD Block:-Khair Location CodeNo:-0109

Sr. No.	Name village	Location code no.	Land Use: Nearest Town		Land Use: Area under different types of land use (in hectares rounded up to one decimal place)											Land Use: Area irrigated by source (in hectare).					Name of three most important commodities manufactured		
			Name	Distance range code i.e. a for < 5 Kms, b for 5-10 Kms and c for 10+ kms.	Forests	Area under Non-agricultural Uses	Barren and Un-cultivable land	Permanent Pastures and Other Grazing Lands	Land Under Miscellaneous Tree Crops etc.	Culturable Waste Land	Fallow lands other than current fallows	Current Fallows	Net Area Sown	Total Irrigated Land Area	Total Un-irrigated Land Area	Canals (C)	Wells/Tube-wells(W/TW)	Tanks/Lakes(T/L)	Water Falls(WF)	Others(O)	First	Second	Third
1	2	3	102	103	104	105	106	107	108	109	110	111	112	113	114	115	116	117	118	119	120	121	122
144	Chamar Nagaria	121842			0	16.5	0	0	0	0	0.1	0.2	82.7	82.7	0	0	82.7	0	0	0			
145	Gomat	121843			0	139.5	0	0	0	29.3	0	20.2	1086	1086	0	0	1086	0	0	0			
146	Nagola	121844	KHAIR	a	0	18.6	0	0	0	0.6	0.4	0.3	198.9	198.9	0	0	198.9	0	0	0			
147	Sangrampur	121845			0	22.7	0	0	0	0	0.2	1.7	171.4	171.4	0	0	171.4	0	0	0			
148	Kasison	121846			0	43	0	0	0	1.3	1.7	0.6	457.2	457.2	0	0	457.2	0	0	0			
149	Viraula	121847			0	19.4	0	0	0	0	0	10.6	228	228	0	0	55	0	173	0			
150	Dhumra	121848			0	0	18.8	1.7	0	0.1	0	0.7	135.8	135.8	0	77.9	57.8	0	0	0			
151	Manpur Kalan	121849			0	7.8	0	0	0	0	0	0	102.1	102.1	0	28.2	43.9	0	0	30			
152	Mathna	121850			0	29.4	0	0	0	1.4	0.8	0	238.1	238.1	0	82.2	155.9	0	0	0			
153	Garhi Urf Nagala	121851	KHAIR	c	0	21.5	0	0	0	1.8	0	0	208.8	208.8	0	59.6	149.2	0	0	0			
154	Madanpur	121852	KHAIR		0	13.7	0	0	0	0	3.5	0	122.3	122.3	0	43.5	78.8	0	0	0			
155	Nivsani	121853			0	14.4	0	0	0	5.5	0	0	146.1	146.1	0	83.8	62.3	0	0	0			
156	Shivala	121854			0	90.8	0	0	0	1.3	3.7	5.3	780.7	780.7	0	147.5	633.2	0	0	0			
157	Ahraula	121855			0	79.5	0	0	0	1.1	0	30.4	566.9	566.9	0	483.6	83.3	0	0	0			
158	Sajana	121856			0	26	0	0	0	3.6	0.2	0.6	264.6	264.6	0	0	264.6	0	0	0			
159	Savai Raghunath	121857			0	9.1	0	0	0	0.2	0	0.2	111.9	111.9	0	0	111.9	0	0	0			
160	Sabhapur	121858			0	10.7	0	0	0	0.6	0	0.7	156.2	156.2	0	0	156.2	0	0	0			
161	Fateh Garhi	121859	KHAIR	b	0	65.8	0	0	0	6.9	3.2	9.2	674.1	673.6	0.5	303.2	370.4	0	0	0			
162	Aidalpur	121860	KHAIR	b	0	80.1	1.8	0	0	9.8	2	4.9	582.1	581.9	0.2	175.6	406.4	0	0	0			
163	Khera Sattu	121861	KHAIR	c	1.4	29.7	142	1.8	4.8	11.9	0	24.2	455.5	455.5	0	17.3	195.4	0	0	243			
164	Nayela	121862			0	11.8	0	1.7	0	2.3	0	1	164.7	105.8	58.9	0	105.8	0	0	0			
165	Bamani	121863			0	4.7	0	0.5	39	1.2	0	4.7	144.1	143.5	0.6	73	70.5	0	0	0			
166	Bhanera	121864			0	0	0.7	0	2	1.9	0	0	18.4	18.4	0	0	18.4	0	0	0			
167	Vajidpur	121865			0	37.1	0	0	0	0	0	0	337.8	337.8	0	0	337.8	0	0	0			
168	Palachand	121866			0	21.6	0	3.3	0	2.2	10.6	11.2	298.9	298.9	0	0	241.6	0	0	57.4			
169	Nagala Virua	121867			0	11.7	0	0.1	0	1	0	1.3	162.2	162.2	0	0	162.2	0	0	0			
170	Usram	121868			0	39.2	0	1.2	5.9	4.2	0	7.7	389.2	389.2	0	0	389.2	0	0	0			
171	Bhogpur	121869	KHAIR	b	0	17.8	0	6.2	0	1.2	2.6	0	132.6	132.6	0	0	132.6	0	0	0			
172	Nisuja	121870			0	12.8	0	0	0	1.1	1.5	2.6	168.4	168.4	0	0	168.4	0	0	0			
173	Bhareri	121871	KHAIR	c	0	3.9	13	0	0	2	7.2	4.1	314.2	304.2	9.9	37.2	267	0	0	0			
174	Arni	121872	KHAIR	b	0	28.6	0	0	0	1.8	0.4	0.6	471.8	471.8	0	0	471.8	0	0	0			
175	Komala	121961	GABHAN	b	0	19.2	0	11.8	1.2	1.2	0	0	172.1	172.1	0	0	172.1	0	0	0			
176	Kadauli	121962	ALIGARH	c	0	14.6	0	45.2	0	1.4	1.2	38.6	254.2	254.2	0	76.1	178	0	0	0			
177	Chaumunha	121963	ALIGARH	c	0	12.2	0	1.3	0	5.7	0.1	2.5	129.3	129.3	0	40.1	89.2	0	0	0			
178	Pala Sallu	121964	GABHAN	b	42.1	35	0	0	1.2	0	2.2	0	320.5	320.5	0	0	320.5	0	0	0			
179	Kaurah Rustamp	121965	ALIGARH	c	0	43.4	0	0	0	2.4	1.4	13.4	395.4	395.4	0	54.1	341.4	0	0	0			
180	Virampur	121966	ALIGARH	c	0	10.9	0	0	0	0.1	1.6	1.5	116.7	116.7	0	0	116.7	0	0	0			
181	Jagatpur	121967	GABHAN	c	0	11.7	0	0.5	0	2.9	0	6.7	148	147	1	0	147	0	0	0			
182	Rayat	121968	GABHAN	c	0	36.1	0	0	0	1.5	1.4	16.5	456.2	455.4	0	170	285.4	0	0	0			
183	Sujapur	121969	GABHAN	b	0	13.7	0	0	2.3	0.3	0.1	4.3	169	169	0	20.5	148.4	0	0	0			
184	Fatehpur	121970	ALIGARH	c	0	3	0	0.6	0	0	0	0	37.9	37.9	0	0	37.9	0	0	0			
185	Basai	121971	ALIGARH	c	0	9.8	0	0	0	1.1	0	0.7	108.2	108.2	0	0	108.2	0	0	0			
186	Mukutpur	121972	GABHAN	c	0	0	12.3	1.4	0	1	0.1	5.1	131.4	131.4	0.1	0	131.2	0	0	0			
187	Nandpur Pala	121973	GABHAN	c	0	11.5	0	1.7	0	1.2	0.1	1.8	138.6	138.6	0	0	138.6	0	0	0			
188	Akravat	121974	KHAIR	b	0	24.2	0	0	0	1.1	0.3	13.7	353.1	352.8	0.3	0	352.8	0	0	0			
Block T O T A L :				**0**	**0**	**610.7**	**2474**	**329**	**184**	**76.3**	**260.3**	**113**	**382**	**27510.9**	**27355.6**	**155**	**3387.4**	**23015.2**	**1**	**173**			

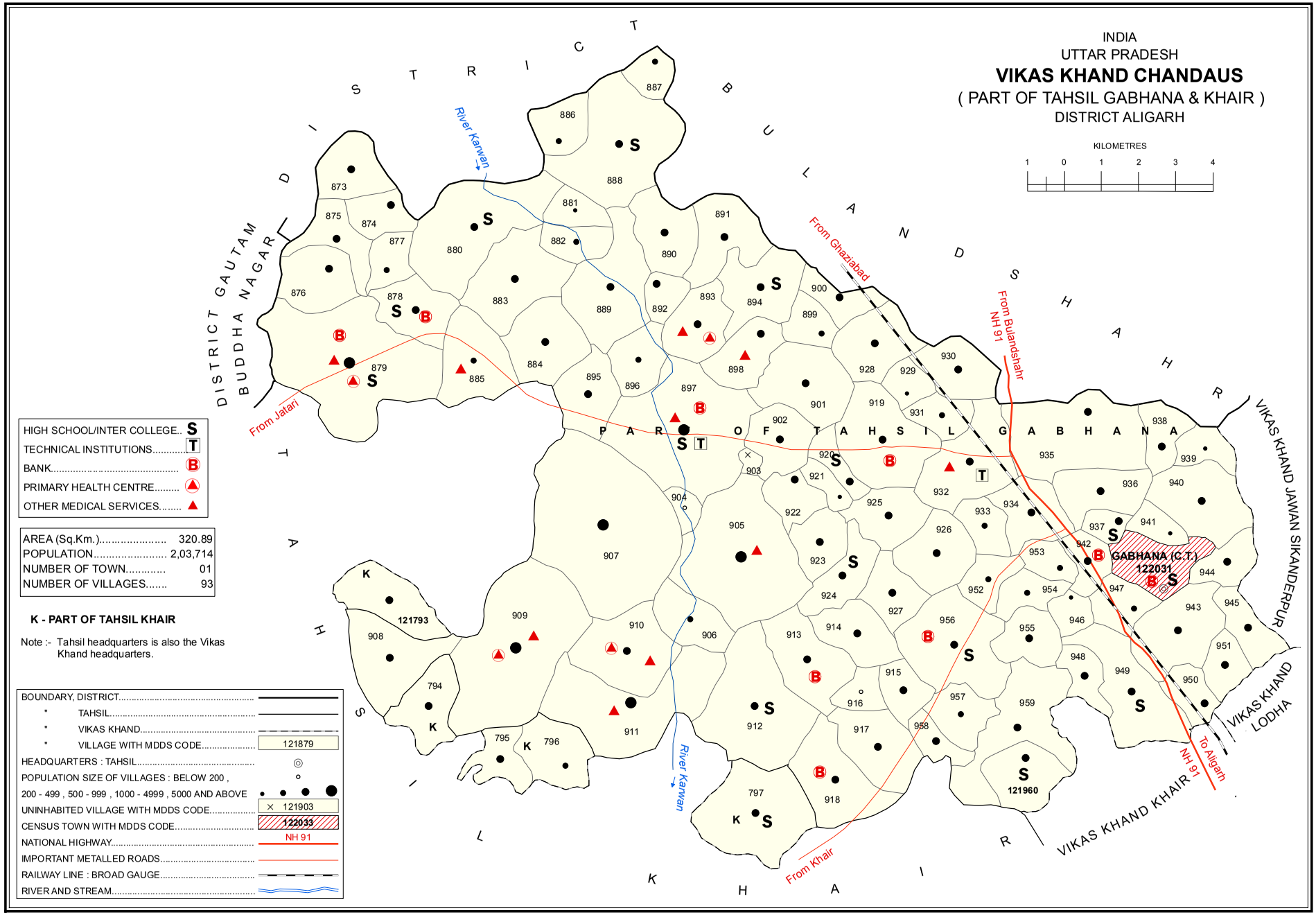
INDIA
UTTAR PRADESH
VIKAS KHAND CHANDAUS
(PART OF TAHSIL GABHANA & KHAIR)
DISTRICT ALIGARH
KILOMETRES
1 0 1 2 3 4
DISTRICT BULANDSHAHR
DISTRICT GAUTAM BUDDHA NAGAR
PART OF TAHSIL GABHANA
PART OF TAHSIL KHAIR
River Karwan
From Ghaziabad
From Bulandshahr NH 91
From Jatari
From Khair
To Aligarh NH 91
GABHANA (C.T.) 122031
121793
121903
121879
121960
122033
VIKAS KHAND JAWAN SIKANDERPUR
VIKAS KHAND LODHA
VIKAS KHAND KHAIR
HIGH SCHOOL/INTER COLLEGE.. S
TECHNICAL INSTITUTIONS..... T
BANK..... B
PRIMARY HEALTH CENTRE..... ▲
OTHER MEDICAL SERVICES..... ▲
AREA (Sq.Km.)..... 320.89
POPULATION..... 2,03,714
NUMBER OF TOWN..... 01
NUMBER OF VILLAGES..... 93
K - PART OF TAHSIL KHAIR
Note :- Tahsil headquarters is also the Vikas Khand headquarters.
BOUNDARY, DISTRICT
" TAHSIL
" VIKAS KHAND
" VILLAGE WITH MDDS CODE
HEADQUARTERS : TAHSIL
POPULATION SIZE OF VILLAGES : BELOW 200 ,
200 - 499 , 500 - 999 , 1000 - 4999 , 5000 AND ABOVE
UNINHABITED VILLAGE WITH MDDS CODE
CENSUS TOWN WITH MDDS CODE
NATIONAL HIGHWAY
IMPORTANT METALLED ROADS
RAILWAY LINE : BROAD GAUGE
RIVER AND STREAM

Alphabetical list of Villages (CD Block Wise)			
Name of District: Aligarh			
Name of CD BLOCK: Chandaus			
Sr. No.	**Name of village**	**2011 Census location code number**	**2001 Census location code number**
1	Amritpur Bakhatpur	121919	01309300
2	Anjana	121906	01308000
3	Aogipur	121920	01309400
4	Aramgarhi	121916	01309000
5	Arjunpur	121939	01311300
6	Badhiyana	121892	01306600
7	Baharpur	121891	01306500
8	Bajherha	121793	01296700
9	Balrampur	121882	01305600
10	Bamoti	121797	01297100
11	Barka	121918	01309200
12	Bhagatpur	121899	01307300
13	Bhagwanpur	121929	01310300
14	Bhimpur	121954	01312900
15	Bhogpur	121900	01307400
16	Bhojpur Gyanpur	121894	01306800
17	Chandaus	121897	01307100
18	Chandner	121915	01308900
19	Chivanpur	121922	01309600
20	Chuharpur	121950	01312500
21	Dargava	121885	01305900
22	Daurau Chandpur	121932	01310600
23	Deopur	121933	01310700
24	Deta Saidpur	121883	01305700
25	Detakhurd	121880	01305400
26	Dharmpur	121796	01297000
27	Dharmpur	121873	01304700
28	Dilavarpur	121887	01306100
29	Elampura	121895	01306900
30	Gabhana (CT)	122031	01311600
31	Ganeshpur	121794	01296800
32	Gangai	121910	01308400
33	Ghoroth	121957	01313200
34	Gwalara	121945	01312000
35	Hasanpur	121948	01312300
36	Hisail	121914	01308800

37	Hursaina	121938	01311200
38	Imlahara	121925	01309900
39	Jahrana	121901	01307500
40	Jakhauta	121959	01313400
41	Jalakaseru	121886	01306000
42	Jalakha	121904	01307800
43	Jalokhari	121877	01305100
44	Jamanka	121911	01308500
45	Johra	121896	01307000
46	Kanhoi	121947	01312200
47	Karanpur	121958	01313300
48	Kaseru	121888	01306200
49	Khempur	121953	01312800
50	Khijarpur	121952	01312700
51	Khyamai	121960	01313500
52	Kinhua	121928	01310200
53	Lalpur	121944	01311900
54	Lohpooth	121951	01312600
55	Madhaula	121935	01310900
56	Maharajpur	121955	01313000
57	Majoopur	121881	01305500
58	Markhi	121927	01310100
59	Moharana	121940	01311400
60	Nagala Assoo	121795	01296900
61	Nagala Nattha	121937	01311100
62	Nagala Sarua	121924	01309800
63	Nagla Padam	121907	01308100
64	Navabpur	121923	01309700
65	Noorullapur	121931	01310500
66	Ogarnagala Rajoo	121943	01311800
67	Pahavati	121930	01310400
68	Pairai	121949	01312400
69	Panihavar	121936	01311000
70	Pisava	121879	01305300
71	Raipur	121946	01312100
72	Rakrana	121874	01304800
73	Ramnagar	121902	01307600
74	Rampur	121942	01311700
75	Rampur Shahpur	121905	01307900
76	Raseedpur Gorna	121926	01310000
77	Raupur	121876	01305000

78	Rupnagar	121878	01305200
79	Sabalpur	121884	01305800
80	Sahajpura	121908	01308200
81	Sakipur	121903	01307700
82	Shahpur	121875	01304900
83	Shyampur	121941	01311500
84	Sinhpur	121921	01309500
85	Somna	121934	01310800
86	Sudeshpur	121889	01306300
87	Surajpur	121893	01306700
88	Tajpur	121898	01307200
89	Teekari Bhavapur	121890	01306400
90	Thanpur Khanpur	121913	01308700
91	Udaipur	121917	01309100
92	Umari	121909	01308300
93	Virpura	121956	01313100
94	Visara	121912	01308600

Census of India 2011- Village Directory

Amenities and Land use (As in 2009)

Name of District:-Aligarh Location CodeNo:-143

Name of CD Block:Chandaus- Location CodeNo:-0110

Sr .No.	Name village	Location code no.	Total area of the village (in hectares rounded up to one decimal place)	Total population (2011 census)	Number of households (2011 census)	Number of educational amenities available. (If not available within the village , the distance range code viz; a for < 5 Kms, b for 5-10 Kms and c for 10+ kms of nearest place where facility is available is given).													
						Pre-Primary school (PP)	Primary school (P)	Middle school (M)	Secondary School (S)	Senior Secondary school (SS)	Degree college of arts science & commerce (ASC)	Engineering college(EC)	Medical college (MC)	Management institute (MI)	Polytechnic (Pt)	Vocational training school /ITI	Non-formal training centre (NFTC)	Special school for disabled (SSD)	Others (specify)
1	2	3	4	5	6	7	8	9	10	11	12	13	14	15	16	17	18	19	20
189	Bajherha	121793	309.5	1179	207		2												
190	Ganeshpur	121794	393	1746	284		1	1 b	b							c			
191	Nagala Assoo	121795	302	1543	233	1	1	1 a	a										
192	Dharmpur	121796	196.9	875	142		1	1 a	a	b	b	c	b	b	b				
193	Bamoti	121797	827.1	3358	571	1	2	1	1	1 b	b	c	c	c	b		1		
194	Dharmpur	121873	186.9	1027	201	b	1	a	a	a	c	c	c	c	c				
195	Rakrana	121874	155.3	1071	192	a		a	a	a	c	c	c	c	c				
196	Shahpur	121875	328.5	1885	354	a	1	1 a	a	b	b	c	c	c	c				
197	Raupur	121876	274.2	1100	169		1	1 a	b	b	c	c	c	c	c				
198	Jalokhari	121877	170.3	960	163	a	1 a	a	a	b	b	c	c	c	c	c	c		
199	Rupnagar	121878	292.1	2423	455	3	2	3	3	1 b	b			b	c	b	c		
200	Pisava	121879	1192.5	11960	2047	2	6	6	2	2 b	b	c	c	b	c	c	c		
201	Detakhurd	121880	639.7	3038	537	1	2	2	1	1 c	c	c	c	c	c	c	c		
202	Majoopur	121881	212.8	337	52		1 a	a	a	c	c	c		b	b	c	b		
203	Balrampur	121882	120.3	760	109		1												
204	Deta Saidpur	121883	496.7	2451	457	1	1	1 b	b	c	c	c	c	c	c	c	c		
205	Sabalpur	121884	349.4	2458	410	1	2	1 b	b	c	b	c	c	b	c	c	c		
206	Dargava	121885	346.3	721	125	a	1 a	a	a	c	c			c	c	b	c		
207	Jalakaseru	121886	187.9	678	111	c	1 a	a	a	c	c	c		c	b	c	b		
208	Dilavarpur	121887	149.2	673	126	c	1 a	a	a	c	c	c		c	b	c	b		
209	Kaseru	121888	799.4	3541	621	1	1	2	2	2 b	b	b	c	b	b	c	c		
210	Sudeshpur	121889	496.7	2962	444	2	2	1				b			c				
211	Teekari Bhavapu	121890	295.9	2270	394	1	3	1 b	b	c	c	c	c	b	c		1	c	
212	Baharpur	121891	307.1	2101	351	1	1	1 b	b	c	c	c	c		b	b			
213	Badhiyana	121892	122.2	1000	179	b	1 b	b	b				b	b	b				
214	Surajpur	121893	264.3	2231	356	1	1	1 a	a	c	c	c	c	a	a	a	c		
215	Bhojpur Gyanpu	121894	352.5	1931	321	1	2	2	1 b	b	c	c	c	c	c				
216	Elampura	121895	308.7	2003	346	1	1	1 c	a	c	a	a	c	a	c	c	c		
217	Johra	121896	196.8	747	117	b	1 b	b	b				b	b	a				
218	Chandaus	121897	1014.7	12319	2032	2	5	6	3	3 c	c	c		1	1 c	c			
219	Tajpur	121898	283.6	2792	462	1	2	1 a	a	c	c	c	a	a	c	c	c		
220	Bhagatpur	121899	139.8	916	163		1 b	b	b	c	c	c	c	c	c	b	c		
221	Bhogpur	121900	198.5	1844	295	1	1 b	b	b	c	c	c	c	c	c	b	c		
222	Jahrana	121901	410.4	2287	405	1	2	1 a	a	c				a	c	c	c		
223	Ramnagar	121902	224.7	1154	199	a	1 a		a		a								
224	Sakipur	121903	41.2	0	0														
225	Jalakha	121904	62.8	65	9	a	a	a	a	a	c	c		c	c	c			
226	Rampur Shahpur	121905	901.5	8400	1150	3	2	1						1					
227	Anjana	121906	264	881	118	b	1 a	a	b				b						
228	Nagla Padam	121907	1517.5	7343	1292	1	2	4 a	a	c	a	c	c	a	c				
229	Sahajpura	121908	484.6	3282	489	1	2	1 b	b	c	c	c	c	c	c	c	c		
230	Umari	121909	1167.2	5068	813	2	2	1											
231	Gangai	121910	512	2870	417	1	2	1											
232	Jamanka	121911	817.4	6366	986	1	1	1 a	a	b	c	c	c	b	b		1		
233	Visara	121912	749.2	4314	728	3	4	2	1	1 b	b	c	c	c	c	b			
234	Thanpur Khanpu	121913	360.5	2011	337	2	3			a	b	c			c				
235	Hisail	121914	231.8	1080	189	c	1	1 a	a	c	c	c	c	c	c	c	c		
236	Chandner	121915	208.9	1829	315	c	1	1 a	a	b	c	c	c	b	b	b	c		
237	Aramgarhi	121916	123.4	92	18														
238	Udaipur	121917	428.5	1786	274		1	1 a	b	b	c	c	c	c	c				
239	Barka	121918	550.4	4962	818	2	2	1											
240	Amritpur Bakhat	121919	635.8	2843	470	1	2	1 b	b	b	b	c	b	b	c	c	c		

Census of India 2011- Village Directory

Amenities and Land use (As in 2009)

Name of District:-Aligarh Location Code No:-143

Name of CD Block:Chandaus- Location CodeNo:-0110

Sr .No.	Name village	Location code no.	Number of Medical Amenities available. (If not available within the village , the distance range code viz; a for < 5 Kms, b for 5-10 Kms and c for 10+ kms of nearest place where facility is available is given).											Number of Non-Government Medical Amenities available.						
			Community health centre (CHC)	Primary health centre (PHC)	Primary health sub centre (PHS)	Maternity and child welfare centre (MCW)	T.B. clinic (TBC)	Hospital-allopathic (HA)	Hospital-alternative medicine (HO)	Dispensary (D)	Veterinary hospital (VH)	Mobile health clinic (MHC)	Family welfare centre (FWC)	Charitable non Govt. hospital/Nursing home.	Medical practitioner with MBBS Degree	Medical practitioner with other degree	Medical practitioner with no degree	Traditional practitioner and faith healer .	Medicine Shop	Others
1	2	3	21	22	23	24	25	26	27	28	29	30	31	32	33	34	35	36	37	38
189	Bajherha	121793	b											0	0	0	0	0	0	0
190	Ganeshpur	121794	c	c	b		c				c			0	0	0	0	0	0	0
191	Nagala Assoo	121795	c		a		c							0	0	0	0	0	0	0
192	Dharmpur	121796	b	b	a	b	b	b	b	b	b	b	b	0	0	0	1	0	0	0
193	Bamoti	121797	b	b	b	b	b	b	b	b	b	b	b	0	1	0	3	1	0	0
194	Dharmpur	121873	c	c	a	a	a	a			a			0	0	0	0	0	0	0
195	Rakrana	121874	c	c	a	a	a	a			a		c	0	0	0	0	0	0	0
196	Shahpur	121875	c	c	a	a	a	a			a		c	0	0	0	0	0	0	0
197	Raupur	121876	c	c	a	a	a	c			a		c	0	0	0	0	0	0	0
198	Jalokhari	121877	a	a	a	a	a	a			a		c	0	0	0	0	0	0	0
199	Rupnagar	121878	b		b	b	b	b	b	b		1	b	0	0	4	1	1	4	0
200	Pisava	121879	b	1			1					1	1	0	0	0	0	4	0	0
201	Detakhurd	121880	c	c	c	c	c	c	c	c	a	c	c	0	0	0	0	2	0	0
202	Majoopur	121881	c	c	c	b	b	b	c	c	c	c	c	0	0	0	0	0	0	0
203	Balrampur	121882	b	b	b						b		c	0	0	0	0	0	0	0
204	Deta Saidpur	121883	c	b	b	b	b	b	b	c	b		b	0	0	0	0	2	0	0
205	Sabalpur	121884	b	b	b	b	c	c	c	c	b	c	b	0	0	0	0	0	0	0
206	Dargava	121885				1	c	c	c	c	a	a	a	0	0	0	1	1	1	0
207	Jalakaseru	121886	c	c	c	b	b	b	c	c	c	c	c	0	0	0	1	1	0	0
208	Dilavarpur	121887	c	c	c	b		b	b	c	c	c	c	0	0	0	0	0	0	0
209	Kaseru	121888	b	b	b	b	b	b	c	b	b	c	b	0	0	0	2	0	0	0
210	Sudeshpur	121889	b	b	b	b	b	b			b			0	0	0	0	0	0	0
211	Teekari Bhavapu	121890	b	b	b	b	b	b	b	b	b		b	0	0	0	2	0	0	0
212	Baharpur	121891	b	b	b	b	b	b	b	b	b		b	0	0	0	1	0	0	0
213	Badhiyana	121892	c	b	b	b	c	c	c	c	b		b	0	0	0	0	0	0	0
214	Surajpur	121893	a		1	a		1	a	a	c	a		1	c		1	0	0	0	0	0	0	0
215	Bhojpur Gyanpu	121894	b	b	b	b	b	b	b	b	b	b	b	0	0	0	1	0	0	0
216	Elampura	121895	a	a	a	a	c	c	c	c	a	c	a	0	0	0	0	0	0	0
217	Johra	121896	c	b	b	b	c	c	c	c	c	c	b	0	0	0	0	0	0	0
218	Chandaus	121897		1		1	c					1		0	0	10	8	4	5	0
219	Tajpur	121898		a	a		1	a	a	a	a	a	a	0	0	0	1	0	0	0
220	Bhagatpur	121899	b	b	b	b	b	b	c	b	b	c	b	0	0	0	1	0	0	0
221	Bhogpur	121900	b	b	b	b	b	b	c	b	b	c	b	0	0	0	1	0	0	0
222	Jahrana	121901	c	a	a	a	c	c	c	c	a	c	a	0	0	0	0	0	0	0
223	Ramnagar	121902									a		a	0	0	0	0	0	0	0
224	Sakipur	121903																		
225	Jalakha	121904	a	a	a	a	a	a	a	a	a	a	a	0	0	0	0	0	0	0
226	Rampur Shahpur	121905	a		a		1	a	a	a	a	1	a	0	0	0	0	0	0	0
227	Anjana	121906	b	b	b	b	b	b	b	b	a	b	b	0	0	0	0	0	0	0
228	Nagla Padam	121907	c	a		a	c	c	c	c		1	c	a	0	0	0	0	4	0	0
229	Sahajpura	121908	c	c	b	c	c	c	c	c	b		c	0	0	0	0	3	0	0
230	Umari	121909	b		1	b		1	b	b	b	b		1	b		1	0	0	0	3	0	0	0
231	Gangai	121910	b		1	b		1	b					1	b		1	0	0	0	0	0	0	0
232	Jamanka	121911	b	b	b		1	b	b	b	b		1		b		0	0	0	0	2	0	0	0
233	Visara	121912	b	b		b	b	b	b	b	b		1	b	b		0	0	0	0	3	0	0	0
234	Thanpur Khanpu	121913	b	b	b	b	b	b	b	b	b	b	b	0	0	0	0	0	0	0
235	Hisail	121914	c	c	a	c	c	c	c	c	a		c	0	0	0	0	3	0	0
236	Chandner	121915	b	b	a	b	b	b	b	b	a		b	0	0	0	0	2	0	0
237	Aramgarhi	121916												0	0	0	0	0	0	0
238	Udaipur	121917	b	b	b	b	c	c			a		b	0	0	0	0	0	0	0
239	Barka	121918	b	b	b	b	b	b	b	b	b	b	b	0	0	0	0	0	0	0
240	Amritpur Bakhat	121919	b	b	b	b	b	b	c	b	b		b	0	0	0	0	2	0	0

Census of India 2011- Village Directory

Amenities and Land use (As in 2009)

Name of District:-Aligarh Location Code No:-143

Name of CD Block:Chandaus- Location CodeNo:-0110

Sr .No.	Name village	Location code no.	Availability of drinking water - Yes / No								Availability of toilet & others Yes / No			
			Tap water (Treated/Untreated)	Well water (Covered / Uncovered well)	Hand Pump	Tube wells / Bore well	Spring	River / Canal	Tank / Pond / Lake	Others	Community toilet including bath.	Community toilet excluding bath.	Rural sanitary mart or sanitary hardware outlet available near the village.	Community bio- gas or recycle of waste for productive use.
1	2	3	39	40	41	42	43	44	45	46	47	48	49	50
189	Bajherha	121793	No	No	Yes	No	No	Yes	No	No	No	No	No	No
190	Ganeshpur	121794	No	No	Yes	No	No	No	No	No	No	No	No	No
191	Nagala Assoo	121795	No	No	Yes	No	No	No	No	No	No	No	No	No
192	Dharmpur	121796	No	No	Yes	No	No	No	No	No	No	No	No	No
193	Bamoti	121797	No	Yes	Yes	No	No	No	No	No	No	No	No	No
194	Dharmpur	121873	No	No	Yes	Yes	No	No	No	No	No	No	No	No
195	Rakrana	121874	No	No	Yes	Yes	No	No	No	No	No	No	No	No
196	Shahpur	121875	No	No	Yes	Yes	No	No	No	No	No	No	No	No
197	Raupur	121876	No	No	Yes	Yes	No	No	No	No	No	No	No	No
198	Jalokhari	121877	No	No	Yes	Yes	No	No	No	No	No	No	No	No
199	Rupnagar	121878	No	No	Yes	Yes	No	No	Yes	No	No	No	No	No
200	Pisava	121879	No	No	Yes	Yes	No	No	Yes	No	No	No	No	No
201	Detakhurd	121880	No	No	Yes	Yes	No	No	Yes	No	No	No	No	No
202	Majoopur	121881	No	No	Yes	Yes	No	No	No	No	No	No	No	No
203	Balrampur	121882	No	No	Yes	Yes	No	No	No	No	No	No	No	No
204	Deta Saidpur	121883	No	No	Yes	Yes	No	No	Yes	No	No	No	No	No
205	Sabalpur	121884	No	No	Yes	No	No	No	No	No	No	No	No	No
206	Dargava	121885	No	No	Yes	Yes	No	No	Yes	No	No	No	No	No
207	Jalakaseru	121886	No	No	Yes	Yes	No	No	No	No	No	No	No	No
208	Dilavarpur	121887	No	No	Yes	Yes	No	No	Yes	No	No	No	No	No
209	Kaseru	121888	No	No	Yes	Yes	No	No	Yes	No	No	No	No	No
210	Sudeshpur	121889	No	No	Yes	No	No	No	No	No	No	No	No	No
211	Teekari Bhavapu	121890	No	No	Yes	Yes	No	No	Yes	No	No	Yes	No	No
212	Baharpur	121891	Yes	No	Yes	Yes	No	No	No	No	No	No	No	No
213	Badhiyana	121892	No	No	Yes	Yes	No	No	No	No	No	No	Yes	No
214	Surajpur	121893	No	No	Yes	Yes	No	No	Yes	No	No	No	No	No
215	Bhojpur Gyanpu	121894	Yes	No	Yes	Yes	No	No	No	No	No	No	No	No
216	Elampura	121895	No	No	Yes	No	No	No	No	No	No	No	No	No
217	Johra	121896	No	No	Yes	Yes	No	No	No	No	No	No	No	No
218	Chandaus	121897	Yes	No	Yes	Yes	No	No	No	No	No	No	Yes	No
219	Tajpur	121898	No	No	Yes	Yes	No	No	No	No	No	No	No	No
220	Bhagatpur	121899	No	No	Yes	Yes	No	No	Yes	No	No	No	No	No
221	Bhogpur	121900	No	No	Yes	Yes	No	No	Yes	No	No	No	No	No
222	Jahrana	121901	No	No	Yes	Yes	No	No	No	No	No	No	Yes	No
223	Ramnagar	121902	No	No	Yes	Yes	No	No	No	No	No	No	No	No
224	Sakipur	121903												
225	Jalakha	121904	No	Yes	Yes	No	No	No	No	No	No	No	No	No
226	Rampur Shahpur	121905	Yes	No	Yes	Yes	No	No	No	No	No	No	No	No
227	Anjana	121906	No	No	Yes	Yes	No	No	No	No	No	No	No	No
228	Nagla Padam	121907	No	Yes	Yes	Yes	No	No	Yes	No	No	No	No	No
229	Sahajpura	121908	No	Yes	Yes	Yes	No	Yes	Yes	No	No	No	No	No
230	Umari	121909	Yes	No	Yes	Yes	No	No	No	No	No	No	No	No
231	Gangai	121910	Yes	No	Yes	Yes	No	No	No	No	No	No	No	No
232	Jamanka	121911	No	No	Yes	Yes	No	No	Yes	No	No	No	No	No
233	Visara	121912	No	No	Yes	Yes	No	No	No	No	No	No	No	No
234	Thanpur Khanpu	121913	Yes	No	Yes	Yes	No	No	Yes	No	No	No	No	No
235	Hisail	121914	No	Yes	Yes	Yes	No	No	Yes	Yes	No	No	Yes	No
236	Chandner	121915	No	Yes	Yes	Yes	No	Yes	Yes	No	No	No	Yes	No
237	Aramgarhi	121916	No	No	No	No	No	No	No	No	No	No	No	No
238	Udaipur	121917	No	No	Yes	No	No	No	No	No	No	No	No	No
239	Barka	121918	Yes	No	Yes	Yes	No	No	Yes	No	No	No	No	No
240	Amritpur Bakhat	121919	No	Yes	Yes	Yes	No	Yes	Yes	No	No	No	Yes	No

Census of India 2011- Village Directory

Amenities and Land use (As in 2009)

Name of District:-Aligarh Location Code No:-143

Name of CD Block:Chandaus- Location CodeNo:-0110

Sr .No.	Name village	Location code no.	Communication and transport facilities (If amenities available code -Yes is given except for Village Pin Code ,If not available within the village , the distance range code viz; a for < 5 Kms, b for 5-10 Kms and c for 10+ kms of nearest place where facility is available is given).																
			Post office(PO)	Sub post office (SPO)	Post & Telegraph office (P&TO)	Village Pin Code	Telephones (Land lines)	Public call office (PCO)	Mobile phone coverage	Internet cafes/ Common service centre (CSC)	Private courier facility	Bus service (Public & Private)	Railway stations	Auto/Modified Autos	Taxis and Vans	Tractors	Cycle-pulled rickshaws(Manual & Machine driven)	Carts driven by animals	Sea /River ferry service
1	2	3	51	52	53	54	55	56	57	58	59	60	61	62	63	64	65	66	67
189	Bajherha	121793	a	a	c		a	b	Yes	c		b	c	Yes	a	Yes	Yes	Yes	
190	Ganeshpur	121794	c	a	c		c	c	Yes	c			c					Yes	
191	Nagala Assoo	121795		a	c	202135					c	a						Yes	
192	Dharmpur	121796	b	a	b	202135	a	a	Yes	b	b	Yes	c	Yes		Yes		Yes	
193	Bamoti	121797		Yes	Yes	202001	Yes	Yes	Yes	b	b	a	c	Yes	b	Yes	a	Yes	
194	Dharmpur	121873	b	a	b	202155	a	a	Yes	a	a	a	c		Yes		Yes	Yes	
195	Rakrana	121874	a	a	a	202155	a	a	Yes	a	a	a	c		Yes		Yes	Yes	
196	Shahpur	121875	a	a	a	202155	Yes	a	Yes	a	a	Yes	c		Yes		Yes	Yes	
197	Raupur	121876	a	a	a	202155	Yes	Yes	Yes	a	a	Yes	c		Yes		Yes	Yes	
198	Jalokhari	121877		Yes	a	202155	Yes	Yes	Yes	a	a	Yes	c		Yes		Yes	Yes	
199	Rupnagar	121878	a	a	a		Yes	Yes	Yes	c	c	Yes	c	Yes	Yes	Yes	Yes	Yes	c
200	Pisava	121879	c	Yes	c	202155	Yes	Yes	Yes	Yes	c	Yes	c	c	Yes	Yes	Yes	Yes	
201	Detakhurd	121880	a	Yes	a		a	a	a	a	a	a	c	a	a	Yes	a	Yes	
202	Majoopur	121881	c	a	a	202132	c	c	c	c	c	c	b	c	c	Yes	Yes	Yes	
203	Balrampur	121882	c	b	c				Yes				b			Yes		Yes	
204	Deta Saidpur	121883	b	a	b		b	b	Yes	b	b	Yes	b	b	b	Yes	b	Yes	
205	Sabalpur	121884	b	Yes	b	202155	b	b	Yes	b	b	b	c	b	b	Yes	c	Yes	
206	Dargava	121885	a	a	a		a	a	a	c	c	a	c	c	a	Yes	Yes	Yes	c
207	Jalakaseru	121886	c	c	c	202132	c	c	c	c	c	c	b	b	b	Yes	b	Yes	
208	Dilavarpur	121887	c	a	c	202132	c	c	c	c	c	c	a	c	c	Yes	Yes	Yes	
209	Kaseru	121888	b	Yes	c		b	b	b	b	c	b	b	Yes	b	Yes	c	Yes	
210	Sudeshpur	121889	b	Yes	b		b	b	Yes	b	c	b	c	Yes		Yes	Yes	Yes	
211	Teekari Bhavapu	121890			c		Yes	Yes	Yes	c	c	a	b	b	b	Yes	c	Yes	
212	Baharpur	121891	Yes		Yes	202143	Yes	Yes	Yes	c	c	a	a	b	Yes				
213	Badhiyana	121892	b	b	b	202132	b	b	Yes	c	c	Yes	b	b	b	c	Yes		
214	Surajpur	121893	a	a	c		c	a	Yes	c	c	Yes	a	Yes	a	Yes	Yes	Yes	
215	Bhojpur Gyanpu	121894	a	a	b	202143	Yes	Yes	Yes	c	c	a	a		Yes	a	a	a	a
216	Elampura	121895	a	Yes	a	202132	a	a	Yes	a	a	a	c	a	a	Yes	c	Yes	
217	Johra	121896	b	a	c		b	b	Yes	c	c	b	b	b	b		c		
218	Chandaus	121897	c	Yes	Yes		Yes	Yes	Yes	Yes	Yes	Yes	b	Yes	Yes	Yes	Yes	Yes	b
219	Tajpur	121898	c	a	a		Yes	Yes	Yes	a	a	Yes	b	a	Yes	Yes	Yes	Yes	c
220	Bhagatpur	121899	b	Yes	c		b	b	Yes	c	c	b	a	b	b	Yes	c	Yes	
221	Bhogpur	121900	b	Yes	c		b	b	Yes	c	c	b	a	b	b	Yes	c	Yes	
222	Jahrana	121901	a	a	c		a	a	Yes	c	c	a	b	a	a		c	Yes	
223	Ramnagar	121902	c	a	a		a	a	Yes	a	a	a	b		a	Yes		Yes	
224	Sakipur	121903																	
225	Jalakha	121904	a	a	a	202142	a	a	a	a	a	a	a	a	a		a	Yes	Yes
226	Rampur Shahpur	121905	a	Yes	a	202142	a	a	a	a	a	Yes	a	a	Yes	Yes	Yes	Yes	
227	Anjana	121906	b	b	b	202142	b	b	Yes	b	b	b	c	b	b		b	Yes	
228	Nagla Padam	121907	a	Yes	a	202132	a	a	Yes	a		Yes	c	c	Yes	Yes	Yes	Yes	
229	Sahajpura	121908	c	Yes	c	202141	b	b	Yes	c	c	b	c	Yes	c	Yes	c	Yes	
230	Umari	121909	b	a	b		b	b	Yes	b	b	Yes	c	b	b	Yes	Yes		Yes
231	Gangai	121910	b	a	b		b	b	b	b	b	b	b	b		b	b	Yes	
232	Jamanka	121911		Yes	c		Yes	Yes	Yes	c	c	Yes	c	b	b	Yes	Yes	Yes	
233	Visara	121912	b	Yes	b	202138	b	b	Yes	b	b	b	c	a	b	Yes	b	Yes	
234	Thanpur Khanpu	121913	b	b	b					c	c		c	b		b			
235	Hisail	121914	a	a	c		a	a	Yes	c	c	Yes	b	c	a	Yes	c	Yes	
236	Chandner	121915	a	a	b		a	a	Yes	b	b	Yes	b	b	b	Yes	b	Yes	b
237	Aramgarhi	121916																	
238	Udaipur	121917	b	Yes	c		b	a	Yes	b	b	Yes	b	Yes	b	Yes		Yes	
239	Barka	121918	a	a	c		b	b	Yes	b	b	Yes	b	b	b	b	b	b	
240	Amritpur Bakhat	121919	b	Yes	b		b	b	Yes	b	b	Yes	a	b	Yes	Yes	b	Yes	

Census of India 2011- Village Directory

Amenities and Land use (As in 2009)

Name of District:-Aligarh Location Code No:-143

Name of CD Block:Chandaus- Location CodeNo:-0110

Sr .No.	Name village	Location code no.	Village connected to highways,village roads, banks & credit societies (If amenities available code -Yes is given, If not available within the village , the distance range code viz; a for < 5 Kms, b for 5-10 Kms and c for 10+ kms of nearest place where facility is available is given).											
			Connected to national highway(NH)	Connected to state highway(SH)	Connected to major district road (MDR)	Connected to others district road	Pucca roads	Kutchcha roads	Water bounded macadam(WBM) roads	Navigable waterway (river/canal)(NW)	Footpaths (FP)	Commercial & Co-operative Banks	ATM	Agricultural Credit Societies
1	2	3	68	69	70	71	72	73	74	75	76	77	78	79
189	Bajherha	121793	c	b	b	Yes	a	Yes	a	Yes	Yes		b	b
190	Ganeshpur	121794	c	b	b	Yes	Yes	Yes			Yes		c	b
191	Nagala Assoo	121795	c	b		Yes	Yes	Yes			Yes		c	
192	Dharmpur	121796	c	a	Yes		Yes				Yes	b	b	b
193	Bamoti	121797	c	b	Yes	Yes	Yes	Yes			Yes	b	b	b
194	Dharmpur	121873	c	c	b	Yes	Yes	Yes			Yes	a	c	a
195	Rakrana	121874	c	c	a	Yes	Yes				Yes	a	c	a
196	Shahpur	121875	c	c	a	Yes	Yes				Yes	a	c	a
197	Raupur	121876	c	c	a	Yes	Yes				Yes	a	c	a
198	Jalokhari	121877	c	c	a	Yes	Yes			Yes	Yes	a	c	a
199	Rupnagar	121878	c	c	Yes	Yes	Yes	Yes	b	c	Yes	Yes	c	Yes
200	Pisava	121879	c	c	Yes	Yes	Yes	Yes			Yes	Yes	c	Yes
201	Detakhurd	121880	c	c	a	Yes	Yes	Yes	c	c	Yes	a	c	a
202	Majoopur	121881	c	c	c	Yes	Yes		Yes	c	Yes	c	c	c
203	Balrampur	121882	c	b	b	a	Yes	Yes			Yes	a	a	a
204	Deta Saidpur	121883	c	b	b	Yes	Yes				Yes	b	c	b
205	Sabalpur	121884	c	Yes	c	Yes	Yes				Yes	b	b	b
206	Dargava	121885	c	c	Yes	Yes	a	Yes	b	c	Yes	a	c	a
207	Jalakaseru	121886	c	b	Yes	Yes	Yes		Yes	c	Yes	c	c	c
208	Dilavarpur	121887	c	c	c	Yes	Yes		Yes	c	Yes	c	c	c
209	Kaseru	121888	c	b	b	Yes	Yes	Yes			Yes	b	c	b
210	Sudeshpur	121889	c	c	b	Yes		Yes			Yes	b	b	b
211	Teekari Bhavapu	121890	c	c	b	Yes	Yes				Yes	b	b	b
212	Baharpur	121891	c	b	b	Yes	Yes				Yes	b	c	b
213	Badhiyana	121892	c	c	c	Yes	Yes				Yes	b	c	b
214	Surajpur	121893	c	c	a	Yes	Yes				Yes	a	c	a
215	Bhojpur Gyanpu	121894	c	b	b	Yes	Yes				Yes	b	c	b
216	Elampura	121895	c	Yes	b	Yes	Yes				Yes	a	a	a
217	Johra	121896	c	c	b	b	Yes				Yes	b	c	b
218	Chandaus	121897	c	Yes	b	Yes	Yes	Yes	Yes	c	Yes	Yes	c	Yes
219	Tajpur	121898	c	Yes	b	Yes	Yes	Yes		c	Yes	a	c	a
220	Bhagatpur	121899	c	c	c	Yes	Yes	Yes	a		Yes	b	c	b
221	Bhogpur	121900	c	c	c	Yes	Yes	Yes	a		Yes	b	c	b
222	Jahrana	121901	c	a	c	Yes	Yes				Yes	a	c	a
223	Ramnagar	121902	c	b	Yes	Yes		Yes			Yes	a	a	a
224	Sakipur	121903												
225	Jalakha	121904	c	c	c	c	Yes	Yes	Yes	Yes	Yes	c	c	c
226	Rampur Shahpur	121905	c	c	a	Yes	Yes	Yes	Yes		Yes	a	c	a
227	Anjana	121906	c	c	c	c	Yes	Yes	Yes	Yes	Yes	c	c	c
228	Nagla Padam	121907	c	c		Yes	Yes	Yes			Yes	a	c	a
229	Sahajpura	121908	c	b	b	Yes	Yes	Yes			Yes	b	c	c
230	Umari	121909	c	b	b	Yes	Yes	Yes		a	Yes	b	c	b
231	Gangai	121910	c	b	Yes	Yes		Yes			Yes	b	c	b
232	Jamanka	121911	c	b	Yes	Yes	Yes	Yes			Yes	b		b
233	Visara	121912	c	c	b	Yes	Yes	Yes		a	Yes	b	b	b
234	Thanpur Khanpu	121913	c	b	b	Yes	Yes	Yes	Yes		Yes	Yes	c	Yes
235	Hisail	121914	c	b	a	Yes	Yes				Yes	a	c	a
236	Chandner	121915	c	b	a	Yes	Yes				Yes	a	c	a
237	Aramgarhi	121916	c					Yes			Yes			
238	Udaipur	121917	c	b	b	Yes	Yes	Yes	Yes		Yes	b	b	b
239	Barka	121918	c	c	c	Yes	Yes	Yes	Yes	a	Yes	Yes	c	Yes
240	Amritpur Bakhat	121919	c	a	Yes	Yes	Yes				Yes	Yes	b	b

Census of India 2011- Village Directory

Amenities and Land use (As in 2009)

Name of District:-Aligarh Location Code No:-143

Name of CD Block:Chandaus- Location CodeNo:-0110

Sr .No.	Name village	Location code no.	Availability of miscellaneous facilities (If amenities available code -Yes is given, If not available within the village , the distance range code viz; a for < 5 Kms, b for 5-10 Kms and c for 10+ kms of nearest place where facility is available is given).																		Availability of electricity (Yes/No)			
			Self-Help Group (SHG)	Public distribution system (PDS) shop	Mandis / Regular market	Weekly Haat	Agricultural marketing society	Integrated Child Development Scheme (Nutritional Centres)	Anganwadi Centre (Nutritional Centres)	Others (Nutritional Centres)	ASHA (Accredited Social Health Activist)	Community centre with/without TV	Sports Field,	Sports Club / Recreation Centre	Cinema / Video Hall	Public Library	Public Reading Room	Newspaper Supply	Assembly Polling station	Birth & Death Registration Office	Power Supply for Domestic Use (ED)	Power Supply for Agricultural Use (EAG)	Power Supply for Commercial Use (EC)	Power Supply for All Uses (EA)
1	2	3	80	81	82	83	84	85	86	87	88	89	90	91	92	93	94	95	96	97	98	99	100	101
189	Bajherha	121793	Yes	Yes	b	b	Yes	Yes	Yes	Yes	Yes	b	Yes	Yes	c	Yes	Yes	Yes	Yes	Yes	Yes	Yes	Yes	Yes
190	Ganeshpur	121794	Yes	Yes	c	Yes	Yes	Yes	Yes	Yes	Yes	Yes	Yes	Yes	Yes	Yes	Yes	Yes	Yes	Yes	Yes	Yes	No	Yes
191	Nagala Assoo	121795	Yes	Yes	c	Yes	Yes	Yes	Yes	Yes	Yes	Yes	Yes	Yes	Yes	Yes	Yes	Yes	Yes	Yes	Yes	Yes	No	Yes
192	Dharmpur	121796	a	a	b	b	b	Yes	Yes	Yes	Yes	b	Yes	b	b	b	b	a	Yes	a	Yes	Yes	Yes	Yes
193	Bamoti	121797	Yes	Yes	b	b	b	Yes	Yes	Yes	Yes	b	b	b	b	b	b	Yes	Yes	Yes	Yes	Yes	Yes	Yes
194	Dharmpur	121873	Yes	a	a	Yes	a	a	a	Yes	Yes	Yes	a	a	c	c	c	Yes	Yes	Yes	Yes	Yes	Yes	Yes
195	Rakrana	121874	Yes	Yes	Yes	a	Yes	Yes	Yes	Yes	Yes	Yes	a	a	c	c	c	Yes	Yes	Yes	Yes	Yes	Yes	Yes
196	Shahpur	121875	a	a	a	Yes	Yes	Yes	Yes	Yes	Yes	Yes	a	a	c	c	c	Yes	Yes	Yes	Yes	Yes	Yes	Yes
197	Raupur	121876	Yes	Yes	a	a	Yes	a	a	Yes	Yes	a	a	c	c	c	c	Yes	Yes	Yes	Yes	Yes	Yes	Yes
198	Jalokhari	121877	Yes	Yes	Yes	Yes	Yes	Yes	Yes	Yes	Yes	Yes	Yes	Yes	c	c	c	Yes	Yes	Yes	Yes	Yes	Yes	Yes
199	Rupnagar	121878	c	Yes	Yes	Yes	c	c	b	Yes	Yes	Yes	b	Yes	c	c	c	c	Yes	Yes	Yes	Yes	Yes	Yes
200	Pisava	121879	Yes	Yes	Yes	Yes	Yes	Yes	Yes	Yes	Yes	Yes	Yes	c	c	c	c	Yes	Yes	Yes	Yes	Yes	Yes	Yes
201	Detakhurd	121880	a	Yes	c	a	c	c	c	Yes	Yes	c	c	c	c	c	c	a	Yes	Yes	Yes	Yes	Yes	Yes
202	Majoopur	121881	c	Yes	c	b	c	c	c	a	Yes	a	c	c	c	c	c	c	a	a	Yes	Yes	Yes	Yes
203	Balrampur	121882	Yes	a	c	b	c	Yes	a	Yes	a	b	Yes	Yes	c	c	c	b	Yes	Yes	Yes	Yes	Yes	Yes
204	Deta Saidpur	121883	Yes	Yes	c	b	c	Yes	Yes	Yes	Yes	b	b	c	c	c	c	Yes	Yes	Yes	Yes	Yes	Yes	Yes
205	Sabalpur	121884	Yes	b	b	b	Yes	Yes	Yes	Yes	Yes	c	b	c	c	c	c	Yes	Yes	Yes	Yes	Yes	Yes	Yes
206	Dargava	121885	b	Yes	c	a	b	b	a	Yes	Yes	b	Yes	c	c	c	c	b	Yes	a	Yes	Yes	Yes	Yes
207	Jalakaseru	121886	c	Yes	c	b	c	c	Yes	Yes	Yes	c	c	c	b	b	b	c	a	Yes	Yes	Yes	Yes	Yes
208	Dilavarpur	121887	c	Yes	b	b	c	c	Yes	Yes	Yes	c	c	c	b	b	b	b	a	a	Yes	Yes	Yes	Yes
209	Kaseru	121888	Yes	Yes	b	b	Yes	Yes	Yes	Yes	Yes	b	Yes	c	c	c	c	c	Yes	Yes	Yes	Yes	Yes	Yes
210	Sudeshpur	121889	Yes	Yes	c	b	c	Yes	Yes	Yes	Yes	b	Yes	Yes	Yes	Yes	Yes	Yes	Yes	Yes	Yes	Yes	Yes	Yes
211	Teekari Bhavapu	121890	Yes	Yes	c	b	Yes	Yes	Yes	Yes	Yes	c	b	Yes	c	c	c	Yes	Yes	Yes	Yes	Yes	Yes	Yes
212	Baharpur	121891	a	Yes	b	b	b	Yes	Yes	Yes	Yes	b	c	c	c	c	c	Yes	Yes	Yes	Yes	Yes	No	Yes
213	Badhiyana	121892	Yes	Yes	c	b	c	Yes	Yes	Yes	Yes	c	c	c	c	c	c	Yes	Yes	c	Yes	Yes	Yes	Yes
214	Surajpur	121893	Yes	Yes	a	a	a	Yes	Yes	Yes	Yes	a	Yes	c	c	c	c	c	Yes	Yes	Yes	Yes	Yes	Yes
215	Bhojpur Gyanpu	121894	Yes	Yes	b	b	Yes	Yes	Yes	Yes	Yes	Yes	c	c	c	c	c	Yes	Yes	Yes	Yes	Yes	Yes	Yes
216	Elampura	121895	Yes	Yes	a	a	a	Yes	Yes	Yes	Yes	c	a	c	c	c	c	Yes	a	Yes	Yes	Yes	Yes	Yes
217	Johra	121896	Yes	a	b	b	c	Yes	Yes	Yes	Yes	c	c	c	c	c	c	Yes	Yes	c	Yes	Yes	Yes	Yes
218	Chandaus	121897	Yes	Yes	Yes	Yes	Yes	Yes	Yes	Yes	Yes	c	Yes	c	Yes	c	c	Yes	Yes	Yes	Yes	Yes	Yes	Yes
219	Tajpur	121898	Yes	Yes	a	a	a	Yes	Yes	Yes	Yes	c	Yes	c	c	c	c	a	Yes	Yes	Yes	Yes	Yes	Yes
220	Bhagatpur	121899	Yes	Yes	b	b	b	Yes	Yes	Yes	Yes	b	Yes	c	c	c	c	c	Yes	Yes	Yes	Yes	No	Yes
221	Bhogpur	121900	Yes	Yes	b	b	b	Yes	Yes	Yes	Yes	b	Yes	c	c	c	c	c	Yes	Yes	Yes	Yes	No	Yes
222	Jahrana	121901	Yes	Yes	a	a	c	a	Yes	Yes	Yes	c	c	c	c	c	c	Yes	Yes	Yes	Yes	Yes	Yes	Yes
223	Ramnagar	121902	Yes	c	a	b	a	Yes	Yes	Yes	Yes	a	a	c	c	Yes	Yes	a	Yes	c	Yes	Yes	Yes	Yes
224	Sakipur	121903																						
225	Jalakha	121904	Yes	a	c	b	c	c	a	Yes	a	c	c	c	c	c	c	a	a	b	Yes	Yes	Yes	Yes
226	Rampur Shahpur	121905	a	Yes	c	a	a	Yes	Yes	Yes	Yes	Yes	Yes	Yes	c	a	a	Yes	Yes	Yes	Yes	Yes	Yes	Yes
227	Anjana	121906	Yes	a	c	b	c	c	a	Yes	a	c	c	c	c	c	c	b	Yes	b	Yes	Yes	No	Yes
228	Nagla Padam	121907	a	Yes	c	a	a	c	Yes	Yes	Yes	Yes	a	Yes	c	c	c	Yes	Yes	Yes	Yes	Yes	Yes	Yes
229	Sahajpura	121908	b	Yes	c	b	c	Yes	Yes	Yes	Yes	c	Yes	c	c	c	c	Yes	Yes	Yes	Yes	Yes	Yes	Yes
230	Umari	121909	Yes	Yes	c	b	c	c	Yes	Yes	Yes	Yes	Yes	Yes	Yes	Yes	Yes	Yes	Yes	Yes	Yes	Yes	Yes	Yes
231	Gangai	121910	Yes	Yes	c	b	b	b	Yes	Yes	Yes	b	Yes	Yes	c	b	b	c	Yes	Yes	Yes	Yes	Yes	Yes
232	Jamanka	121911	Yes	Yes	b	b	b	Yes	Yes	Yes	Yes	Yes	b	Yes	b	c	c	Yes	Yes	Yes	Yes	Yes	Yes	Yes
233	Visara	121912	Yes	Yes	b	b	b	c	Yes	Yes	Yes	c	c	c	b	c	c	a	Yes	Yes	Yes	Yes	Yes	Yes
234	Thanpur Khanpu	121913	Yes	Yes	c	b	c	Yes	Yes	Yes	c	c	c	c	c	c	c	Yes	Yes	Yes	Yes	Yes	Yes	Yes
235	Hisail	121914	Yes	Yes	c	a	c	Yes	Yes	Yes	Yes	c	Yes	c	c	c	c	Yes	Yes	Yes	Yes	Yes	Yes	Yes
236	Chandner	121915	Yes	Yes	b	a	b	Yes	Yes	Yes	Yes	b	Yes	c	c	c	c	Yes	Yes	Yes	Yes	Yes	Yes	Yes
237	Aramgarhi	121916	Yes	Yes	Yes	Yes	Yes	Yes	Yes	Yes	Yes	Yes	Yes	Yes	c	c	c	Yes	Yes	Yes	No	No	No	No
238	Udaipur	121917	Yes	Yes	b	b	c	Yes	Yes	Yes	Yes	Yes	Yes	Yes	c	c	c	Yes	Yes	Yes	Yes	Yes	Yes	Yes
239	Barka	121918	Yes	Yes	a	a	a	a	Yes	Yes	Yes	b	c	c	c	c	c	Yes	Yes	Yes	Yes	Yes	Yes	Yes
240	Amritpur Bakhat	121919	Yes	Yes	b	b	c	b	Yes	Yes	Yes	b	Yes	c	c	c	c	Yes	Yes	Yes	Yes	Yes	Yes	Yes

Census of India 2011- Village Directory

Amenities and Land use (As in 2009)

Name of District:-Aligarh Location Code No:-143

Name of CD Block:Chandaus- Location CodeNo:-0110

Sr .No.	Name village	Location code no.	Land Use: Nearest Town		Land Use: Area under different types of land use (in hectares rounded up to one decimal place)											Land Use: Area irrigated by source (in hectare).					Name of three most important commodities manufactured		
			Name	Distance range code i.e. a for <.5 Kms, b for 5-10 Kms and c for 10+ kms.	Forests	Area under Non-agricultural Uses	Barren and Un-cultivable land	Permanent Pastures and Other Grazing Lands	Land Under Miscellaneous Tree Crops etc.	Culturable Waste Land	Fallow lands other than current fallows	Current Fallows	Net Area Sown	Total Irrigated Land Area	Total Un-irrigated Land Area	Canals (C)	Wells/Tube-wells(W/TW)	Tanks/Lakes(T/L)	Water Falls(WF)	Others(O)	First	Second	Third
1	2	3	102	103	104	105	106	107	108	109	110	111	112	113	114	115	116	117	118	119	120	121	122
189	Bajherha	121793	KHAIR	c	0	27	0	2.2	0	11.4	0	11.1	257.8	255.6	2.3	0	255.6	0	0	0			
190	Ganeshpur	121794			0	38.7	0	1.1	0	0	0	0	353.1	353.1	0	209.6	143.5	0	0	0			
191	Nagala Assoo	121795			0	21.8	0	0	0	0.6	0	0	280.4	280.3	0	0	280.3	0	0	0			
192	Dharmpur	121796			0	17.8	0	0	0	0.3	2.9	3.7	172.2	172.2	0	0	172.2	0	0	0			
193	Bamoti	121797			0	55.5	0	4.1	0	3.2	10.4	0	753.9	753.9	0	0	753.9	0	0	0			
194	Dharmpur	121873	ALIGARH	c	0	14.2	0	1.9	0	0.9	13.8	0	156.2	156.2	0	0	156.2	0	0	0			
195	Rakrana	121874	ALIGARH	c	0	15.4	0	0	0	2.4	0	8.7	128.8	128.8	0	0	0	128.8	0	0	Gur		
196	Shahpur	121875	ALIGARH	c	0	35	0	0	0	9	0	12.7	271.9	271.9	0	0	271.9	0	0	0			
197	Raupur	121876	ALIGARH	c	0	24.2	0	0	0	21.7	0	7.7	220.6	220.6	0	45	175.6	0	0	0	Gur		
198	Jalokhari	121877	ALIGARH	c	0	16.3	0	0	0	0.4	0	8.4	145.3	145.3	0	0	0	145.3	0	0			
199	Rupnagar	121878	ALIGARH	c	0	57	0	0	0	0	0	7.8	227.3	227.3	0	0	0	0	0	227.3			
200	Pisava	121879			0	19.9	61.2	0	95.5	0	0	0	1016	1016	0	0	0	0	0	1016			
201	Detakhurd	121880	ALIGARH	c	0	52	0	0	0	3.5	0	12.5	571.8	571.8	0	0	0	0	0	571.8			
202	Majoopur	121881	ALIGARH	c	72	19.3	0	0	0	2.5	0	0	119	119	0	0	0	0	0	119			
203	Balrampur	121882			0	7.3	0	0	0	1	0	0	111.9	111.9	0	0	0	0	0	111.9			
204	Deta Saidpur	121883	ALIGARH		0	37.5	0	0	0.2	3.5	0	0.8	454.7	454.7	0	0	454.7	0	0	0			
205	Sabalpur	121884			0	22.4	0	0	0	0.5	0	9.4	317.1	317.1	0	0	317.1	0	0	0			
206	Dargava	121885			0	39.3	0	0	0	11.7	5.9	0	289.4	289.4	0	0	0	0	0	289.4			
207	Jalakaseru	121886			0	37.2	0	5.4	0	0	0	11.1	134.3	128.6	5.7	0	0	0	0	128.6			
208	Dilavarpur	121887			0	11.8	0	0	0	1.9	0	0.3	135.3	135.3	0	0	0	0	0	135.3			
209	Kaseru	121888			0	100.4	0	0	0	49	0	19	631	631	0	0	0	0	0	631			
210	Sudeshpur	121889			0	34.3	0	0	0	2.7	1.9	0	457.9	457.9	0	0	457.9	0	0	0			
211	Teekari Bhavapu	121890	KHURJA	c	0	24.2	0	1.2	0	2.4	0.3	0.4	269.3	269.3	0	0	269.3	0	0	0			
212	Baharpur	121891	KHURJA	c	0	12.3	0	6.4	0	0	0	6.5	281.9	281.9	0	0	281.9	0	0	0			
213	Badhiyana	121892	KHAIR	c	0	9.1	0	0	0	0	0	0.1	113	113	0	0	113	0	0	0			
214	Surajpur	121893			0	28	0	0	0	1.1	0	0.1	236.3	236.3	0	0	236.3	0	0	0			
215	Bhojpur Gyanpu	121894	KHURJA	c	0	13.9	0	1.9	2	0	3.2	2	329.6	329.6	0	0	329.6	0	0	0			
216	Elampura	121895			0	20.9	0	0	0	1	0.1	0.1	286.7	286.7	0	0	286.7	0	0	0			
217	Johra	121896			0	9.1	0	0	0	0	0	0	187.7	187.7	0	0	187.7	0	0	0			
218	Chandaus	121897			0	125	0	0	10.2	20.3	8.4	6	844.9	844.9	0	0	844.9	0	0	0			
219	Tajpur	121898			0	19.8	56.5	0	0	0	2.4	2.4	202.6	202.6	0	0	202.6	0	0	0			
220	Bhagatpur	121899			0	11.4	0	0	0	0	0.7	0.9	126.8	126.8	0	0	126.8	0	0	0			
221	Bhogpur	121900			0	27.6	0	0	0	1	0	0	169.9	169.9	0	0	169.9	0	0	0			
222	Jahrana	121901			0	27.8	0	7.7	0	2	3.5	1.1	368.3	368.3	0	0	368.3	0	0	0			
223	Ramnagar	121902	ALIGARH	c	0	20.1	0	0	0	0	0	6.6	198.1	198.1	0	0	198.1	0	0	0			
224	Sakipur	121903			0	1.4	0	0	0	0	0	0	39.8	39.8	0	0	0	0	0	39.8			
225	Jalakha	121904			0	6.1	0	0	0	0	0.4	0	56.3	56.3	0	0	56.3	0	0	0			
226	Rampur Shahpur	121905			0	0	0	20.1	0	132.2	7.7	7.9	733.6	733.6	0	0	733.6	0	0	0			
227	Anjana	121906			0	16.3	0	0	0	0	4.4	7.9	235.5	235.5	0	0	235.5	0	0	0			
228	Nagla Padam	121907	ALIGARH	c	0	101.8	0	0	0	54.1	0	8.5	1353.1	1353.1	0	0	1353.1	0	0	0			
229	Sahajpura	121908			0	39.5	0	3.8	0	5.4	0	1.6	434.2	434.2	0	135.1	299.1	0	0	0			
230	Umari	121909			0	101.8	0	8.2	0	22.4	0	45	989.7	989.7	0	0	989.7	0	0	0			
231	Gangai	121910			0	43.5	0	0	5.5	0.3	0.5	1.3	460.9	460.9	0	0	460.9	0	0	0			
232	Jamanka	121911	KHAIR	c	0	73.6	0	0	0	0	4.7	3.6	735.5	735.5	0	0	735.5	0	0	0			
233	Visara	121912	KHAIR	b	0	75.6	0	2.2	0	9	0	2	660.3	660.3	0	0	660.3	0	0	0			
234	Thanpur Khanpu	121913			0	21.5	0	4.3	0	2	0	4.4	328.3	328.3	0	0	328.3	0	0	0			
235	Hisail	121914			0	12.7	0	1.3	0	0.7	0	5	212.1	212.1	0	0	212.1	0	0	0			
236	Chandner	121915	KHAIR	c	0	13.8	0	0	0	0	0.9	5.2	189	189	0	0	0	0	0	189			
237	Aramgarhi	121916			0	7.3	0.6	0	0	0	0.1	3.5	111.9	111.9	0	0	111.9	0	0	0			
238	Udaipur	121917	KHAIR	b	0	38.5	0	16.9	0	9.2	0	2.2	361.7	361.7	0	0	361.7	0	0	0			
239	Barka	121918			0	55.1	0	16.3	0	4.1	0.6	6.5	467.8	467.8	0	0	467.8	0	0	0			
240	Amritpur Bakhat	121919			0	52	0	0.9	0	1.1	0	0.7	581.1	581.1	0	66.3	514.7	0	0	0			

Census of India 2011- Village Directory

Amenities and Land use (As in 2009)

Name of District:-Aligarh Location CodeNo:-143

Name of CD Block:Chandaus- Location CodeNo:-0110

Sr .No.	Name village	Location code no.	Total area of the village (in hectares rounded up to one decimal place)	Total population (2011 census)	Number of households (2011 census)	Number of educational amenities available. (If not available within the village , the distance range code viz; a for < 5 Kms, b for 5-10 Kms and c for 10+ kms of nearest place where facility is available is given).													
						Pre-Primary school (PP)	Primary school (P)	Middle school (M)	Secondary School (S)	Senior Secondary school (SS)	Degree college of arts science & commerce (ASC)	Engineering college(EC)	Medical college (MC)	Management institute (MI)	Polytechnic (Pt)	Vocational training school /ITI	Non-formal training centre (NFTC)	Special school for disabled (SSD)	Others (specify)
1	2	3	4	5	6	7	8	9	10	11	12	13	14	15	16	17	18	19	20
241	Aogipur	121920	116.1	2042	352	1	2	1	1		c	c	c	c	c	c		1	
242	Sinhpur	121921	98.8	458	92	a	1 a	a	a		c	c	c	a	a	c	c	c	
243	Chivanpur	121922	135	1348	225	b	1	1 b	b		b	b	c	c	c	c		c	
244	Navabpur	121923	229.4	1343	198	a	1	1 a	a		c	c	c	c	c	c			
245	Nagala Sarua	121924	231.6	1437	246	b	2	2	1	1		1 b	c	b	b	c	c	c	
246	Imlahara	121925	271.2	1108	202	b	2	2 b	b		b	b	c	b	c	c	c	c	
247	Raseedpur Gorna	121926	322.2	2324	373	1	2	1 a	a		a	b	c	b	c	c	c	c	
248	Markhi	121927	223.6	1544	235	1	2	a	a		a	b			c	c	b		
249	Kinhua	121928	374.2	1965	357	a	1 a	a	b					c	b	c	c	c	
250	Bhagwanpur	121929	101.2	322	50	1	2 a	b	b							c			
251	Pahavati	121930	316.3	1811	325	1	2 b	b	b		b	c	c	c	c	c	b	c	
252	Noorullapur	121931	120.6	890	145	1	2	1 b	b							c			
253	Daurau Chandpu	121932	436.9	3427	579	1	2	1 a	a							1 c			
254	Deopur	121933	167.7	717	123	a	1 a	a			a	b	c	c	c	c	c		
255	Somna	121934	325.3	2005	348	1	2	2 a	a			1 c	c	c	b	c		1 c	
256	Madhaula	121935	732.1	4864	837	1	1	1 a	a	a	a	c	c	c	c	c	c	c	
257	Panihavar	121936	271	1372	227	a	1	1 a	a	a	a	c	c	c	c	c	c	c	
258	Nagala Nattha	121937	97.1	1056	193	1	2	1	1 a	a	a	c	c	c	c	c	b	c	
259	Hursaina	121938	246.6	1418	265	b	1	1 b	b	b	b	c	c	c	c	c	c	c	
260	Arjunpur	121939	156.4	491	97	b	1	1 b	b	b	b	c	c	c	c	c	c	c	
261	Moharana	121940	495	1989	284	a	1	1 a	a	a	a	c	c	c	c	c	a	c	
262	Shyampur	121941	114.4	476	75	a	1 a	a	a	b	c	c	c	c	c	c	c	c	
263	Rampur	121942	140.9	3311	598	1	2												
264	Ogarnagala Rajo	121943	530.4	2907	466	2	1	1 a	a		c	c	c	c	c	c	c	c	c
265	Lalpur	121944	150.8	1590	275	1	1	1 b	b		c	c	c	c	c	c	c	c	
266	Gwalara	121945	234.3	1246	217	b	1	1 b	b		b	c	c	c	c	c	b	c	
267	Raipur	121946	136.8	450	83	b	2												
268	Kanhoi	121947	252.6	926	143	a	2												
269	Hasanpur	121948	163.4	1016	203	b	2												
270	Pairai	121949	385.5	2037	333	1	1	1	1 b		c	c	c	a	a	c	c	c	c
271	Chuharpur	121950	181.8	1256	207	1	2	1 a	a		c	c	c	c	a	c	c	c	
272	Lohpooth	121951	146.3	1348	226	1	2 a	a	a		c	c	c	c	b	c	c	c	
273	Khijarpur	121952	177.6	900	147	a	1	1 a	a		c	c	c	c	c	c			
274	Khempur	121953	118.5	668	102	a	1 a	a	a		a	c	c	c	c	c	a	c	
275	Bhimpur	121954	119.7	622	107	a	1	1 a	a		c	c	c	c	c	c			
276	Maharajpur	121955	222.9	1485	250	b	1	1 b	b										
277	Virpura	121956	622.6	3323	530	2	2	1	2	2		c	c	c	c	c	c		
278	Ghoroth	121957	179.7	981	169		1	1 a	a		b				c	c			
279	Karanpur	121958	179.9	1460	242		1	1	a							c			
280	Jakhauta	121959	589.5	3092	534	1	1	1 a	a		c	c	c	c	c	c	c	c	
281	Khyamai	121960	370.1	1270	221		1	2	1 b		b	c	c	c	b	c	c		
Block T O T A L :			**32088.6**	**197828**	**32934**	**60**	**139**	**84**	**21**	**14**	**2**	**0**	**1**	**1**	**2**	**0**	**5**	**0**	**0**

Census of India 2011- Village Directory

Amenities and Land use (As in 2009)

Name of District:-Aligarh Location Code No:-143

Name of CD Block:Chandaus- Location CodeNo:-0110

Sr .No.	Name village	Location code no.	Number of Medical Amenities available. (If not available within the village , the distance range code viz; a for < 5 Kms, b for 5-10 Kms and c for 10+ kms of nearest place where facility is available is given).											Number of Non-Government Medical Amenities available.						
			Community health centre (CHC)	Primary health centre (PHC)	Primary health sub centre (PHS)	Maternity and child welfare centre (MCW)	T.B. clinic (TBC)	Hospital-allopathic (HA)	Hospital-alternative medicine (HO)	Dispensary (D)	Veterinary hospital (VH)	Mobile health clinic (MHC)	Family welfare centre (FWC)	Charitable non Govt. hospital/Nursing home.	Medical practitioner with MBBS Degree	Medical practitioner with other degree	Medical practitioner with no degree	Traditional practitioner and faith healer .	Medicine Shop	Others
1	2	3	21	22	23	24	25	26	27	28	29	30	31	32	33	34	35	36	37	38
241	Aogipur	121920	a	a	a	a	a	a	a	a	a	a	a	0	0	0	0	0	0	0
242	Sinhpur	121921	a	a	a	a	c	c	a	a	a		a	0	0	0	0	0	0	0
243	Chivanpur	121922	c	b		c	c	c	b	b	b		c	0	0	0	0	0	0	0
244	Navabpur	121923	a	a	a	a	a	a	a	a	a	a	a	0	0	0	0	0	0	0
245	Nagala Sarua	121924	b	b	b	b	b	b	c	c	b		b	0	0	0	0	1	0	0
246	Imlahara	121925	b	b	b	b	b	b	c	c	b		b	0	0	0	0	2	0	0
247	Raseedpur Gorna	121926	b	b	b	b	b	b	c	c	b		b	0	0	0	0	3	0	0
248	Markhi	121927	b	b	b	b	b	b	b	b	b	b	b	0	0	0	2	0	0	0
249	Kinhua	121928	c	b	b	b	c	c	c	c	a		a	0	0	0	0	0	0	0
250	Bhagwanpur	121929		b	a		c			c	a		b	0	0	0	0	0	0	0
251	Pahavati	121930	b	b	b	b	b	b	c	b	b	c	b	0	0	0	1	0	0	0
252	Noorullapur	121931		b	a		c			c	a		b	0	0	0	0	0	0	0
253	Daurau Chandpu	121932		b			c			c		1		1	0	0	0	0	0	0	0
254	Deopur	121933	c	a		c	c	c			a		c		0	0	0	0	0	0	0
255	Somna	121934	a	a	a	a	a	a		a	a		a		0	0	0	2	0	0	0
256	Madhaula	121935	c	a	a	a	a	c	c	c	a		a		0	0	0	0	3	0	0
257	Panihavar	121936	a	a	a	a	a	a	c	a	a	c	a		0	0	0	0	0	0	0
258	Nagala Nattha	121937	c	b		a	c	c		a	a	c	c		3	3	0	0	0	0	0
259	Hursaina	121938	b	b	b	b	c	c	c	b	b	c	b		0	0	1	0	0	0	0
260	Arjunpur	121939	b	b	b	b	c	c	c	b	b	c	b		0	0	0	0	0	0	0
261	Moharana	121940	a	a	a	a	a	a	c	a	a	c	a		0	0	0	1	0	0	0
262	Shyampur	121941	a	a	a	a	c	c	c	a	a	c	a		0	0	0	0	0	0	0
263	Rampur	121942	a												0	0	0	0	0	0	0
264	Ogarnagala Rajo	121943	b	b	b	b	c	c	c	c	b	b	b		0	0	0	2	0	0	0
265	Lalpur	121944	b	b	b	b	c	c	c	b	b		b		0	0	0	1	0	0	0
266	Gwalara	121945	b	b	b	b	b	b	c	b	b	c	b		0	0	0	1	0	0	0
267	Raipur	121946	b												0	0	0	0	0	0	0
268	Kanhoi	121947													0	0	0	0	0	0	0
269	Hasanpur	121948	b												0	0	0	0	0	0	0
270	Pairai	121949	b	b	b	b	b	b	b	b	b	b	b		0	0	0	0	0	0	0
271	Chuharpur	121950		c			a	a	c	a	a	c			0	0	0	0	1	0	0
272	Lohpooth	121951	a	c	a	a	a	a	c	a		c	a		0	0	0	1	0	0	0
273	Khijarpur	121952	b	b	b	b	b	b	b	b	a	b	b		0	0	0	0	0	0	0
274	Khempur	121953	c	a		a	c	c		a	a	c	a		0	0	0	0	0	0	0
275	Bhimpur	121954	a	a	a	a	a	a	a	a	a	a	a		0	0	0	0	0	0	0
276	Maharajpur	121955	b	b	b	b	b	b	b	b	b	b	b		0	0	0	0	0	0	0
277	Virpura	121956	c	b		c	c	c					c		0	1	0	0	4	5	0
278	Ghoroth	121957	c	c	c	c	c	c	c	c	c	c	c		0	0	0	0	0	0	0
279	Karanpur	121958	c	c	c	c	c	c	c	a	a		c		0	0	0	0	0	0	0
280	Jakhauta	121959	c	c	c	c	c	c	c	c	a		c		0	0	0	0	3	0	0
281	Khyamai	121960	b	c	a		b	c	c	c	a	c	c		0	0	0	0	1	0	0
Block T O T A L :			**1**	**4**	**1**	**8**	**0**	**0**	**0**	**0**	**11**	**0**	**5**	**3**	**5**	**15**	**43**	**48**	**15**	**0**

Census of India 2011- Village Directory

Amenities and Land use (As in 2009)

Name of District:-Aligarh Location Code No:-143

Name of CD Block:Chandaus- Location CodeNo:-0110

Sr .No.	Name village	Location code no.	Availability of drinking water - Yes / No								Availability of toilet & others Yes / No			
			Tap water (Treated/Untreated)	Well water (Covered / Uncovered well)	Hand Pump	Tube wells / Bore well	Spring	River / Canal	Tank / Pond / Lake	Others	Community toilet including bath.	Community toilet excluding bath.	Rural sanitary mart or sanitary hardware outlet available near the village.	Community bio- gas or recycle of waste for productive use.
1	2	3	39	40	41	42	43	44	45	46	47	48	49	50
241	Aogipur	121920	No	No	Yes	Yes	No	No	No	No	No	No	No	No
242	Sinhpur	121921	No	No	Yes	No	No	No	No	No	No	No	No	No
243	Chivanpur	121922	No	No	Yes	No	No	No	No	No	No	No	No	No
244	Navabpur	121923	No	No	Yes	Yes	No	No	No	No	No	No	No	No
245	Nagala Sarua	121924	No	Yes	Yes	Yes	No	No	Yes	No	No	No	No	No
246	Imlahara	121925	No	Yes	Yes	Yes	No	No	Yes	No	No	No	No	No
247	Raseedpur Gorna	121926	No	Yes	Yes	Yes	No	Yes	Yes	No	No	No	No	No
248	Markhi	121927	No	No	Yes	Yes	No	No	No	No	No	No	No	No
249	Kinhua	121928	No	No	Yes	Yes	No	No	No	No	No	No	Yes	No
250	Bhagwanpur	121929	No	No	Yes	Yes	No	No	Yes	No	No	No	No	No
251	Pahavati	121930	No	No	Yes	Yes	No	No	Yes	No	No	No	No	No
252	Noorullapur	121931	No	No	Yes	Yes	No	No	Yes	No	No	No	No	No
253	Daurau Chandpu	121932	No	No	Yes	Yes	No	No	Yes	No	No	No	No	No
254	Deopur	121933	No	No	Yes	No	No	No	No	No	No	No	No	No
255	Somna	121934	No	No	Yes	Yes	No	Yes	No	No	No	No	No	No
256	Madhaula	121935	No	Yes	Yes	Yes	No	No	Yes	No	No	No	Yes	No
257	Panihavar	121936	No	No	Yes	Yes	No	No	Yes	No	No	No	No	No
258	Nagala Nattha	121937	No	No	Yes	Yes	No	No	No	No	No	No	No	No
259	Hursaina	121938	No	No	Yes	Yes	No	Yes	Yes	No	No	No	No	No
260	Arjunpur	121939	No	No	Yes	Yes	No	No	Yes	No	No	No	No	No
261	Moharana	121940	No	No	Yes	Yes	No	No	Yes	No	No	No	No	No
262	Shyampur	121941	No	No	Yes	Yes	No	No	Yes	No	No	No	No	No
263	Rampur	121942	Yes	No	Yes	Yes	No	No	No	No	No	No	No	No
264	Ogarnagala Rajo	121943	No	No	Yes	No	No	No	No	No	No	No	No	No
265	Lalpur	121944	No	No	Yes	No	No	No	No	No	No	No	No	No
266	Gwalara	121945	No	No	Yes	Yes	No	No	Yes	No	No	No	No	No
267	Raipur	121946	No	No	Yes	Yes	No	No	No	No	No	No	No	No
268	Kanhoi	121947	No	No	Yes	Yes	No	No	No	No	No	No	No	No
269	Hasanpur	121948	No	No	Yes	Yes	No	No	No	No	No	No	No	No
270	Pairai	121949	Yes	No	Yes	No	No	No	No	No	No	No	No	No
271	Chuharpur	121950	Yes	No	Yes	No	No	No	Yes	No	No	No	No	No
272	Lohpooth	121951	Yes	No	Yes	Yes	No	No	Yes	Yes	No	No	No	No
273	Khijarpur	121952	No	No	Yes	Yes	No	No	No	No	No	No	No	No
274	Khempur	121953	No	No	Yes	Yes	No	Yes	Yes	No	No	No	No	No
275	Bhimpur	121954	No	No	Yes	Yes	No	No	No	No	No	No	No	No
276	Maharajpur	121955	No	No	Yes	Yes	No	No	No	No	No	No	No	No
277	Virpura	121956	No	No	Yes	No	No	No	No	No	No	No	No	No
278	Ghoroth	121957	No	No	Yes	No	No	No	No	No	No	No	No	No
279	Karanpur	121958	No	No	Yes	No	No	No	No	No	No	No	No	No
280	Jakhauta	121959	No	Yes	Yes	Yes	No	Yes	Yes	No	No	No	Yes	No
281	Khyamai	121960	Yes	No	Yes	No	No	No	Yes	No	No	No	No	No
Block T O T A L :			**13**	**12**	**91**	**70**	**0**	**9**	**38**	**2**	**0**	**1**	**9**	**0**

Census of India 2011- Village Directory

Amenities and Land use (As in 2009)

Name of District:-Aligarh Location Code No:-143

Name of CD Block:Chandaus- Location CodeNo:-0110

Sr .No.	Name village	Location code no.	Communication and transport facilities (If amenities available code -Yes is given except for Village Pin Code ,If not available within the village , the distance range code viz; a for < 5 Kms, b for 5-10 Kms and c for 10+ kms of nearest place where facility is available is given).																
			Post office(PO)	Sub post office (SPO)	Post & Telegraph office (P&TO)	Village Pin Code	Telephones (Land lines)	Public call office (PCO)	Mobile phone coverage	Internet cafes/ Common service centre (CSC)	Private courier facility	Bus service (Public & Private)	Railway stations	Auto/Modified Autos	Taxis and Vans	Tractors	Cycle-pulled rickshaws(Manual & Machine driven)	Carts driven by animals	Sea /River ferry service
1	2	3	51	52	53	54	55	56	57	58	59	60	61	62	63	64	65	66	67
241	Aogipur	121920	a	Yes	c		Yes	Yes	Yes	c	c	Yes	b	a	a	Yes	a	Yes	
242	Sinhpur	121921	c	c	c		a	a	Yes	c	c	a	b	a	c	Yes	c	Yes	
243	Chivanpur	121922	b	a	c		b	b	Yes	c	b	b	c	b	b	Yes		Yes	
244	Navabpur	121923	a	a	c		Yes	Yes	Yes	c	c	a	c	a	a	Yes	a	Yes	
245	Nagala Sarua	121924	b	Yes	b		b	b	Yes	b	b	b	b	b	b	Yes	b	Yes	
246	Imlahara	121925		a	b		b	b	Yes	b	a	Yes	b	b	b	Yes	b	Yes	
247	Raseedpur Gorna	121926	b	Yes	b		b	a	Yes	b	b	a	a	b	b	Yes	b	Yes	
248	Markhi	121927	b	a	b	202142	b	a	Yes	b	b	b	b	b	b	b	b	Yes	
249	Kinhua	121928	b	a	c		b	b	Yes	c	c	b	a	a	b		c	Yes	
250	Bhagwanpur	121929	c	a	b	202143	b	a	Yes	b	c	b	b	b	b	Yes	c	Yes	
251	Pahavati	121930	b	Yes	c		b	b	Yes	c	c	b	b	a	Yes	Yes	c	Yes	
252	Noorullapur	121931	c	a	b	202143	b	a	Yes	b	c	b	b	b	b	Yes	c	Yes	
253	Daurau Chandpu	121932	c	Yes	b	202143	Yes	Yes	Yes	b	b	Yes	a	Yes	Yes	Yes	c	Yes	
254	Deopur	121933	a	Yes	c				Yes	c		Yes	a	Yes	a	Yes	a	Yes	
255	Somna	121934	a	Yes	c		Yes	Yes	Yes	c	c	a	a	a	a	Yes	a	Yes	
256	Madhaula	121935	a	Yes	a		a	a	Yes	a	a	Yes	a	a	a	Yes	a	Yes	
257	Panihavar	121936	a	a	c		c	a	Yes	a	c	a	a	a	a	c	c	Yes	
258	Nagala Nattha	121937	a	a	c	202136	a	a	Yes	c	c	a	a	a	a	Yes	Yes	Yes	c
259	Hursaina	121938	b	a	c	202143	Yes	Yes	Yes	c	b		b	c	c	Yes	c	Yes	
260	Arjunpur	121939	b	a	c	202143		a	Yes	c	b		b	b	c	Yes	c	Yes	
261	Moharana	121940	a	Yes	c		a	a	Yes	c	c	a	b	a	a	Yes	c	Yes	
262	Shyampur	121941	a		c	202136	a	a	Yes	c	a	a	b	a	a	a	c	Yes	
263	Rampur	121942	c	Yes	c		c	c	c	c	c	c	a			Yes			
264	Ogarnagala Rajo	121943	c	b	c		Yes	Yes	Yes	b	c	b	b	b	c	Yes	b	Yes	
265	Lalpur	121944	c	b	c		Yes	b	Yes	b	c	b	b	c	c	Yes		Yes	
266	Gwalara	121945	b	b	c		b	b	Yes	c	c	b	b	b	b	Yes	c	Yes	
267	Raipur	121946	c	b	b		b	c	c	c	c	c	c	c	c	c	c	c	c
268	Kanhoi	121947	c	a	a		a	c	c	c	c	c	c	c	c	c	c	c	c
269	Hasanpur	121948	c	b	b		b	c	c	c	c	c	c	c	c	c	c	c	c
270	Pairai	121949	Yes	Yes	Yes	202136	Yes	b	Yes	b	b	b	b	b	b	b	b	b	b
271	Chuharpur	121950	a	a	a	202136	Yes	Yes	Yes	c	c	a	b	a		Yes	c	Yes	
272	Lohpooth	121951	a	a	c	202136	a	a	a	c	c	a	b	a	a	a	c	Yes	
273	Khijarpur	121952	a	a	c		Yes	Yes	Yes	c	c	a	a	b	b	Yes	b	Yes	
274	Khempur	121953	c	a	c	202142	a	a	Yes	c	c	Yes	a	a	a	Yes	Yes	Yes	c
275	Bhimpur	121954	b	Yes	c		Yes	Yes	Yes	c	c	a	a	a	a	Yes	a	Yes	
276	Maharajpur	121955	c	b	b		b	c	c	c	c	c	c	c	c	c	c	c	c
277	Virpura	121956	b	Yes	c		Yes	Yes	Yes	c	b	Yes	b	Yes	b	Yes	b	Yes	
278	Ghoroth	121957	c	Yes	c		c	a	Yes	c	c	Yes	b	Yes	c	Yes		Yes	
279	Karanpur	121958	b	Yes	b		b	a	Yes	b	b	Yes	b	Yes	b	Yes		a	
280	Jakhauta	121959	a	a	c		a	a	Yes	c	c	Yes	b	c	b	Yes	c	Yes	
281	Khyamai	121960	a	a	a	202136	Yes	Yes	Yes	c	c	b	b	b	b	Yes	c	Yes	
Block T O T A L :			**2**	**33**	**4**	**36**	**25**	**22**	**74**	**2**	**1**	**30**	**0**	**15**	**16**	**64**	**22**	**77**	**2**

Census of India 2011- Village Directory

Amenities and Land use (As in 2009)

Name of District:-Aligarh Location Code No:-143

Name of CD Block:Chandaus- Location CodeNo:-0110

Sr .No.	Name village	Location code no.	Village connected to highways,village roads, banks & credit societies (If amenities available code -Yes is given, If not available within the village , the distance range code viz; a for < 5 Kms, b for 5-10 Kms and c for 10+ kms of nearest place where facility is available is given).											
			Connected to national highway(NH)	Connected to state highway(SH)	Connected to major district road (MDR)	Connected to others district road	Pucca roads	Kutchcha roads	Water bounded macadam(WBM) roads	Navigable waterway (river/canal)(NW)	Footpaths (FP)	Commercial & Co-operative Banks	ATM	Agricultural Credit Societies
1	2	3	68	69	70	71	72	73	74	75	76	77	78	79
241	Aogipur	121920	c	a	Yes	Yes	Yes				Yes	a	b	a
242	Sinhpur	121921	c	a	a			Yes			Yes	a	c	a
243	Chivanpur	121922	c	a	a	Yes	Yes	Yes	Yes		Yes	b	b	b
244	Navabpur	121923	c	b	a	Yes	Yes				Yes	a	c	a
245	Nagala Sarua	121924	c	b	a	Yes	Yes				Yes	a	b	b
246	Imlahara	121925	c	a	a	Yes	Yes				Yes	a	b	b
247	Raseedpur Gorna	121926	c	a	a	Yes	Yes				Yes	a	b	b
248	Markhi	121927	c	a	a	Yes	Yes	Yes	Yes	a	Yes	b	b	b
249	Kinhua	121928	c	a	a	Yes	Yes				Yes	b	b	b
250	Bhagwanpur	121929	c	b	Yes	Yes	Yes	Yes	Yes		Yes	b	b	c
251	Pahavati	121930	c	c	a	Yes	Yes	Yes			Yes	b	b	b
252	Noorullapur	121931	c	a	Yes	Yes	Yes	Yes	Yes		Yes	b	b	c
253	Daurau Chandpu	121932	c	a	Yes	Yes	Yes	Yes	Yes		Yes	a	a	c
254	Deopur	121933	c	c	c	Yes	Yes	Yes	Yes		Yes	a	a	a
255	Somna	121934	c		a	Yes	Yes				Yes	a	a	a
256	Madhaula	121935	c	a	Yes	Yes	Yes	Yes			Yes	a	a	a
257	Panihavar	121936	c	c	Yes	Yes	Yes				Yes	a	a	a
258	Nagala Nattha	121937	Yes	Yes	Yes	Yes	Yes	Yes	Yes		Yes	c	a	a
259	Hursaina	121938	c	c	c	Yes	Yes	a			Yes	c	b	b
260	Arjunpur	121939	c	c	c	Yes	Yes				Yes	c	b	Yes
261	Moharana	121940	c	c	a	Yes	Yes				Yes	c	b	b
262	Shyampur	121941	c	c	c	Yes	Yes	Yes	Yes		Yes	c	b	Yes
263	Rampur	121942	c			Yes		Yes			Yes	Yes		Yes
264	Ogarnagala Rajo	121943	c	b	b	Yes	Yes	Yes	Yes		Yes	b	b	b
265	Lalpur	121944	c	b	Yes	Yes		Yes			Yes	b	b	b
266	Gwalara	121945	c	c	a	Yes	Yes				Yes	c	b	b
267	Raipur	121946	c	b	Yes	Yes		Yes	Yes		Yes	b	b	b
268	Kanhoi	121947	c	a	Yes	Yes		Yes	Yes		Yes	a	a	a
269	Hasanpur	121948	c	b	Yes	Yes	a	Yes	Yes		Yes	b	b	b
270	Pairai	121949	c	a	a	Yes	Yes	Yes	Yes		Yes	b	b	b
271	Chuharpur	121950	Yes	Yes	Yes	Yes	Yes		Yes		Yes	a	a	a
272	Lohpooth	121951	c	a	a	Yes	Yes	Yes	Yes	c	Yes	a	b	b
273	Khijarpur	121952	c	a	a	a	Yes				Yes	a	a	a
274	Khempur	121953	c	Yes	Yes	Yes	Yes	Yes	Yes	Yes	Yes	c	a	a
275	Bhimpur	121954	c	a	a	a	Yes				Yes	a	a	a
276	Maharajpur	121955	c	b	Yes	Yes		Yes	Yes		Yes	b	b	b
277	Virpura	121956	c	Yes	c	Yes	Yes	Yes	Yes		Yes	Yes	b	b
278	Ghoroth	121957	c	b	b	a	Yes	Yes	Yes		Yes	b	b	b
279	Karanpur	121958	c	b	b	Yes	Yes	Yes	Yes		Yes	b	b	b
280	Jakhauta	121959	c	c	a	Yes	Yes	Yes			Yes	a	c	a
281	Khyamai	121960	c	a	b	Yes	Yes		Yes		Yes	a	b	a
Block T O T A L :				**2**	**8**	**24**	**82**	**79**	**55**	**31**	**5**	**92**	**8**	**0**	**8**

Census of India 2011- Village Directory

Amenities and Land use (As in 2009)

Name of District:-Aligarh Location Code No:-143

Name of CD Block:Chandaus- Location CodeNo:-0110

Sr .No.	Name village	Location code no.	Availability of miscellaneous facilities (If amenities available code -Yes is given, If not available within the village , the distance range code viz; a for < 5 Kms, b for 5-10 Kms and c for 10+ kms of nearest place where facility is available is given).																		Availability of electricity (Yes/No)			
			Self-Help Group (SHG)	Public distribution system (PDS) shop	Mandis / Regular market	Weekly Haat	Agricultural marketing society	Integrated Child Development Scheme (Nutritional Centres)	Anganwadi Centre (Nutritional Centres)	Others (Nutritional Centres)	ASHA (Accredited Social Health Activist)	Community centre with/without TV	Sports Field,	Sports Club / Recreation Centre	Cinema / Video Hall	Public Library	Public Reading Room	Newspaper Supply	Assembly Polling station	Birth & Death Registration Office	Power Supply for Domestic Use (ED)	Power Supply for Agricultural Use (EAG)	Power Supply for Commercial Use (EC)	Power Supply for All Uses (EA)
1	2	3	80	81	82	83	84	85	86	87	88	89	90	91	92	93	94	95	96	97	98	99	100	101
241	Aogipur	121920	Yes	Yes	b	a	a	Yes	Yes	Yes	Yes	c	a	a	c	c	c	Yes	Yes	Yes	Yes	Yes	Yes	Yes
242	Sinhpur	121921	Yes	a	a	a	Yes	Yes	Yes	Yes	Yes	a	c	c	c	c	c	Yes	a	a	Yes	Yes	Yes	Yes
243	Chivanpur	121922	Yes	Yes	c	b	c	Yes	Yes	Yes	Yes	Yes	c	c	c	c	c	Yes	Yes	c	Yes	Yes	Yes	Yes
244	Navabpur	121923	Yes	Yes	c	a	a	Yes	Yes	Yes	Yes	c	a	a	c	c	c	Yes	Yes	Yes	Yes	Yes	Yes	Yes
245	Nagala Sarua	121924	Yes	Yes	b	b	c	b	Yes	Yes	Yes	b	c	c	c	c	c	Yes	Yes	Yes	Yes	Yes	Yes	Yes
246	Imlahara	121925	Yes	Yes	b	b	c	b	Yes	Yes	Yes	b	Yes	c	c	c	c	Yes	Yes	Yes	Yes	Yes	Yes	Yes
247	Raseedpur Gorna	121926	Yes	Yes	c	b	c	b	Yes	Yes	Yes	b	b	c	c	c	c	Yes	Yes	Yes	Yes	Yes	Yes	Yes
248	Markhi	121927	Yes	Yes	b	a	b	b	Yes	Yes	Yes	c	c	c	c	c	c	a	Yes	Yes	Yes	Yes	No	Yes
249	Kinhua	121928	Yes	Yes	b	b	c	b	Yes	Yes	Yes	c	c	c	c	c	c	Yes	Yes	Yes	Yes	Yes	Yes	Yes
250	Bhagwanpur	121929	Yes	Yes	b	b	b	Yes	Yes	Yes	Yes	c	c	c	c	c	c	c	Yes	c	Yes	Yes	No	Yes
251	Pahavati	121930	Yes	Yes	b	b	b	Yes	Yes	Yes	Yes	b	Yes	c	c	c	c	c	Yes	Yes	Yes	Yes	No	Yes
252	Noorullapur	121931	Yes	b	b	b	Yes	Yes	Yes	Yes	Yes	c	c	c	c	c	c	c	Yes	Yes	Yes	Yes	No	Yes
253	Daurau Chandpu	121932	Yes	Yes	a	b	a	Yes	Yes	Yes	Yes	c	c	c	c	c	c	c	Yes	Yes	Yes	Yes	No	Yes
254	Deopur	121933	Yes	a	a	a	a	Yes	Yes	Yes	Yes	c	c	c	c	c	c	Yes	a	c	Yes	Yes	Yes	Yes
255	Somna	121934	Yes	Yes	a	a	a	Yes	Yes	Yes	Yes	Yes	c	c	c	c	c	Yes	Yes	Yes	Yes	Yes	Yes	Yes
256	Madhaula	121935	Yes	Yes	a	a	c	Yes	Yes	Yes	Yes	c	Yes	c	c	c	c	Yes	Yes	Yes	Yes	Yes	Yes	Yes
257	Panihavar	121936	Yes	Yes	a	a	a	Yes	Yes	Yes	Yes	a	Yes	c	c	c	c	c	Yes	Yes	Yes	Yes	Yes	Yes
258	Nagala Nattha	121937	a	Yes	a	a	a	a	Yes	Yes	Yes	c	c	c	c	c	c	a	Yes	c	Yes	Yes	No	Yes
259	Hursaina	121938	Yes	Yes	b	b	c	c	Yes	Yes	Yes	Yes	c	c	c	c	c	Yes	Yes	Yes	Yes	Yes	No	Yes
260	Arjunpur	121939	Yes	Yes	b	Yes	c	c	Yes	Yes	a	Yes	c	c	c	c	c	Yes	Yes	Yes	Yes	Yes	No	Yes
261	Moharana	121940	Yes	Yes	a	a	b	Yes	Yes	Yes	Yes	a	Yes	c	c	c	c	c	Yes	Yes	Yes	Yes	No	Yes
262	Shyampur	121941	Yes	Yes	a	a	c	c	Yes	Yes	a	Yes	Yes	c	c	c	c	Yes	Yes	c	Yes	Yes	No	Yes
263	Rampur	121942	c	Yes	Yes	b	c	c	b	c	Yes	c	c	c	c	c	c	Yes	Yes	Yes	Yes	Yes	Yes	Yes
264	Ogarnagala Rajo	121943	b	Yes	b	b	b	Yes	Yes	Yes	Yes	c	c	c	c	c	c	Yes	Yes	Yes	Yes	Yes	Yes	Yes
265	Lalpur	121944	b	Yes	b	b	b	Yes	Yes	Yes	Yes	b	c	c	c	c	c	Yes	Yes	Yes	Yes	Yes	Yes	Yes
266	Gwalara	121945	Yes	Yes	b	b	b	Yes	Yes	Yes	Yes	b	Yes	c	Yes	Yes	Yes	Yes	Yes	Yes	Yes	Yes	No	Yes
267	Raipur	121946	c	Yes	c	b	c	c	b	Yes	Yes	c	c	c	c	c	c	b	Yes	b	Yes	Yes	Yes	Yes
268	Kanhoi	121947	c	Yes	c	a	c	c	a	Yes	Yes	c	c	c	c	c	c	a	Yes	a	Yes	Yes	Yes	Yes
269	Hasanpur	121948	c	Yes	c	b	c	c	b	Yes	Yes	c	c	c	c	c	c	b	Yes	b	Yes	Yes	Yes	Yes
270	Pairai	121949	Yes	Yes	b	b	b	Yes	Yes	Yes	Yes	Yes	Yes	Yes	Yes	Yes	Yes	Yes	a	Yes	Yes	Yes	Yes	Yes
271	Chuharpur	121950	Yes	Yes	a	a	a	Yes	Yes	Yes	Yes	a	c	c	c	c	c	c	Yes	Yes	Yes	Yes	Yes	Yes
272	Lohpooth	121951	Yes	Yes	a	a	a	Yes	Yes	Yes	Yes	c	c	c	c	c	c	c	Yes	Yes	Yes	Yes	Yes	Yes
273	Khijarpur	121952	Yes	Yes	b	b	b	Yes	Yes	Yes	Yes	c	b	b	c	c	c	Yes	Yes	Yes	Yes	Yes	Yes	Yes
274	Khempur	121953	a	a	a	a	a	a	a	Yes	Yes	c	c	c	c	c	c	c	Yes	c	Yes	Yes	Yes	Yes
275	Bhimpur	121954	Yes	Yes	a	a	a	Yes	Yes	Yes	Yes	c	a	a	c	c	c	Yes	Yes	Yes	Yes	Yes	Yes	Yes
276	Maharajpur	121955	c	Yes	c	b	c	Yes	Yes	Yes	Yes	c	c	c	c	b	Yes	b	Yes	b	Yes	Yes	Yes	Yes
277	Virpura	121956	Yes	Yes	Yes	Yes	b	Yes	Yes	Yes	Yes	Yes	c	c	c	c	c	Yes	Yes	Yes	Yes	Yes	Yes	Yes
278	Ghoroth	121957	Yes	Yes	b	a	b	Yes	Yes	Yes	Yes	Yes	Yes	Yes	c	c	c	Yes	Yes	c	Yes	Yes	Yes	Yes
279	Karanpur	121958	Yes	Yes	b	a	c	Yes	Yes	Yes	Yes	Yes	Yes	c	c	c	c	Yes	Yes	c	Yes	Yes	Yes	Yes
280	Jakhauta	121959	Yes	Yes	c	a	c	Yes	Yes	Yes	Yes	b	Yes	c	c	c	c	Yes	Yes	Yes	Yes	Yes	Yes	Yes
281	Khyamai	121960	Yes	Yes	b	a	b	Yes	Yes	Yes	Yes	c	c	c	c	c	c	Yes	Yes	Yes	Yes	Yes	Yes	Yes
Block T O T A L :			**71**	**79**	**8**	**11**	**16**	**61**	**78**	**90**	**86**	**24**	**35**	**17**	**7**	**8**	**9**	**59**	**84**	**70**	**91**	**91**	**74**	**91**

Census of India 2011- Village Directory

Amenities and Land use (As in 2009)

Name of District:-Aligarh Location Code No:-143

Name of CD Block:Chandaus- Location CodeNo:-0110

Sr .No.	Name village	Location code no.	Land Use: Nearest Town		Land Use: Area under different types of land use (in hectares rounded up to one decimal place)											Land Use: Area irrigated by source (in hectare).					Name of three most important commodities manufactured		
			Name	Distance range code i.e. a for <5 Kms, b for 5-10 Kms and c for 10+ kms.	Forests	Area under Non-agricultural Uses	Barren and Un-cultivable land	Permanent Pastures and Other Grazing Lands	Land Under Miscellaneous Tree Crops etc.	Culturable Waste Land	Fallow lands other than current fallows	Current Fallows	Net Area Sown	Total Irrigated Land Area	Total Un-irrigated Land Area	Canals (C)	Wells/Tube-wells(W/TW)	Tanks/Lakes(T/L)	Water Falls(WF)	Others(O)	First	Second	Third
1	2	3	102	103	104	105	106	107	108	109	110	111	112	113	114	115	116	117	118	119	120	121	122
241	Aogipur	121920			0	30.5	0	0	0	0.8	0.3	0	84.4	84.4	0	0	84.4	0	0	0			
242	Sinhpur	121921	KHURJA	c	0	7.7	0	0	0	5.2	0	0	85.9	85.9	0	0	85.9	0	0	0			
243	Chivanpur	121922	KHAIR	c	0	14.5	0	0	0	2.1	0.1	0	118.2	118.2	0	0	118.2	0	0	0			
244	Navabpur	121923			0	11.2	0	0.3	0	4.2	0.1	0.9	212.7	212.7	0	0	212.7	0	0	0			
245	Nagala Sarua	121924	CHANDA	b	0	16.6	0	0.6	0	3.9	0	4.3	206.2	206.2	0	0	206.2	0	0	0			
246	Imlahara	121925	CHANDA	b	0	12.3	0	1.8	0	2	0	3	252.2	252.2	0	0	252.2	0	0	0			
247	Raseedpur Gorna	121926	KHAIR	c	0	26.9	0	4.6	0	4.9	1.3	6.1	278.5	278.5	0	0	278.5	0	0	0			
248	Markhi	121927	GABHAN	b	0	15.1	1.5	2.5	0	0	0.2	4	200.3	200.3	0	0	200.3	0	0	0			
249	Kinhua	121928	GABHAN	b	0	45.1	0	0	0	0	1.4	1.9	325.8	325.8	0	25.8	300	0	0	0			
250	Bhagwanpur	121929	ALIGARH	c	0	8.1	0	0	0	0.5	1.1	0.7	90.8	90.8	0	0	90.8	0	0	0			
251	Pahavati	121930	ALIGARH	c	0	29.8	0	0	0	1	3.7	4	277.9	277.1	0.8	0	277.9	0	0	0			
252	Noorullapur	121931	ALIGARH	c	0.1	10.5	0	0.6	5.2	2	0	2.6	99.6	99.6	0	0	99.6	0	0	0			
253	Daurau Chandpu	121932	ALIGARH	c	0	40.3	0	4.8	0	2.2	1.8	2	385.6	385.6	0	0	385.6	0	0	0			
254	Deopur	121933			0	10.7	0	0	0	1.9	0.3	0.2	154.6	154.6	0	0	154.6	0	0	0			
255	Somna	121934	GABHAN	a	0	73.4	0	0.3	0	12.9	0	9.9	228.8	228.8	0	66.3	162.5	0	0	0			
256	Madhaula	121935	GABHAN	a	0	90.2	0	5	0	7.2	0	16.3	613.4	613.4	0	120.3	493.1	0	0	0			
257	Panihavar	121936	ALIGARH	c	0	19.1	0	0	0	9.3	0.1	2.2	240.3	240.3	0	0	240.3	0	0	0	Sugarcane		
258	Nagala Nattha	121937	ALIGARH	c	0	12.1	0	0	0	1	4.9	0.8	78.3	78.3	0	0	78.3	0	0	0			
259	Hursaina	121938	GABHAN	b	0	19.9	0	5	0	4.8	1.2	2.7	212.9	212.9	0	0	212.9	0	0	0			
260	Arjunpur	121939	GABHAN	b	0	15.4	0	0	0	1.4	0	4.3	135.3	135.3	0	0	135.3	0	0	0			
261	Moharana	121940	GABHAN	a	0	41.6	0	0	0	2	0.1	9.7	441.6	441.6	0	0	441.6	0	0	0			
262	Shyampur	121941	GABHAN	a	0	9.2	0	0	0	1.1	0	0	104.1	104.1	0	0	104.1	0	0	0			
263	Rampur	121942	GABHAN	a	0	0	0	0	0	1	37.5	4.4	98	98	0	0	98	0	0	0			
264	Ogarnagala Rajo	121943	ALIGARH	c	0	66.1	0	2.5	0	18.5	0.8	13.7	428.8	428.8	0	0	428.8	0	0	0			
265	Lalpur	121944	ALIGARH	c	0	10.1	0	0	0	4.1	0	3.7	132.9	132.9	0	0	132.9	0	0	0			
266	Gwalara	121945	ALIGARH	c	0	9.7	0	0	0	13.2	0	18.7	192.8	192.8	0	0	192.8	0	0	0			
267	Raipur	121946	GABHAN	b	0	8.2	0	0	0	1.8	0	0.6	126.2	126.2	0	0	126.2	0	0	0			
268	Kanhoi	121947	GABHAN	a	0	29	0	0	0	2.3	0	4	217.3	217.3	0	0	217.3	0	0	0			
269	Hasanpur	121948	GABHAN	b	0	16.2	0	3.6	0	2.3	0	0	141.3	141.3	0	0	141.3	0	0	0			
270	Pairai	121949	GABHAN	b	0	12.5	5.6	0	13.6	2.2	2.5	6.2	342.9	342.9	0	0	342.9	0	0	0			
271	Chuharpur	121950	ALIGARH	c	0	16.3	0	0	10	0	0	0	155.4	155.4	0	0	155.4	0	0	0			
272	Lohpooth	121951	GABHAN	a	0	7.6	0	0	0	1.4	0	0	135.9	135.9	0	0	135.9	0	0	0			
273	Khijarpur	121952	GABHAN	b	0	12.6	0	0	0	1.4	0.5	0.2	162.8	162.8	0	0	162.8	0	0	0			
274	Khempur	121953	KHAIR	c	0	17.2	0	0.2	0	1.4	1.2	1.9	96.6	96.6	0	15.8	80.8	0	0	0			
275	Bhimpur	121954	GABHAN	a	0	16.7	0	2.7	0	1.2	0	0.5	98.6	98.6	0	0	98.6	0	0	0			
276	Maharajpur	121955	GABHAN	b	0	19.7	0	0	0	1.2	0	4	197.9	197.9	0	0	197.9	0	0	0			
277	Virpura	121956	KHAIR	c	0	91	0	12	0	4.2	3.2	9	502.8	502.8	0	0	502.8	0	0	0			
278	Ghoroth	121957	KHAIR	c	0	36.8	0	3	0	1.5	0	0.2	138.2	138.2	0	0	138.2	0	0	0			
279	Karanpur	121958	KHAIR	c	0	33.3	0	4.9	0	2.6	0	1.6	137.5	137.5	0	0	137.5	0	0	0			
280	Jakhauta	121959	ALIGARH	c	0	48.1	0	0	0	4.1	0	1.5	535.8	535.8	0	0	535.8	0	0	0			
281	Khyamai	121960	GABHAN	b	0	94.4	0	0	0	3.6	0	4.3	267.7	267.7	0	0	267.7	0	0	0			
Block T O T A L :			**0**	**0**	**72.1**	**2819.7**	**125.4**	**160**	**142.2**	**532.9**	**135.1**	**394.8**	**27709**	**27700**	**8.8**	**684.2**	**23283**	**274.1**	**0**				

INDIA

UTTAR PRADESH

VIKAS KHAND JAWAN SIKANDERPUR

(PART OF TAHSIL KOIL & GABHANA)

DISTRICT ALIGARH

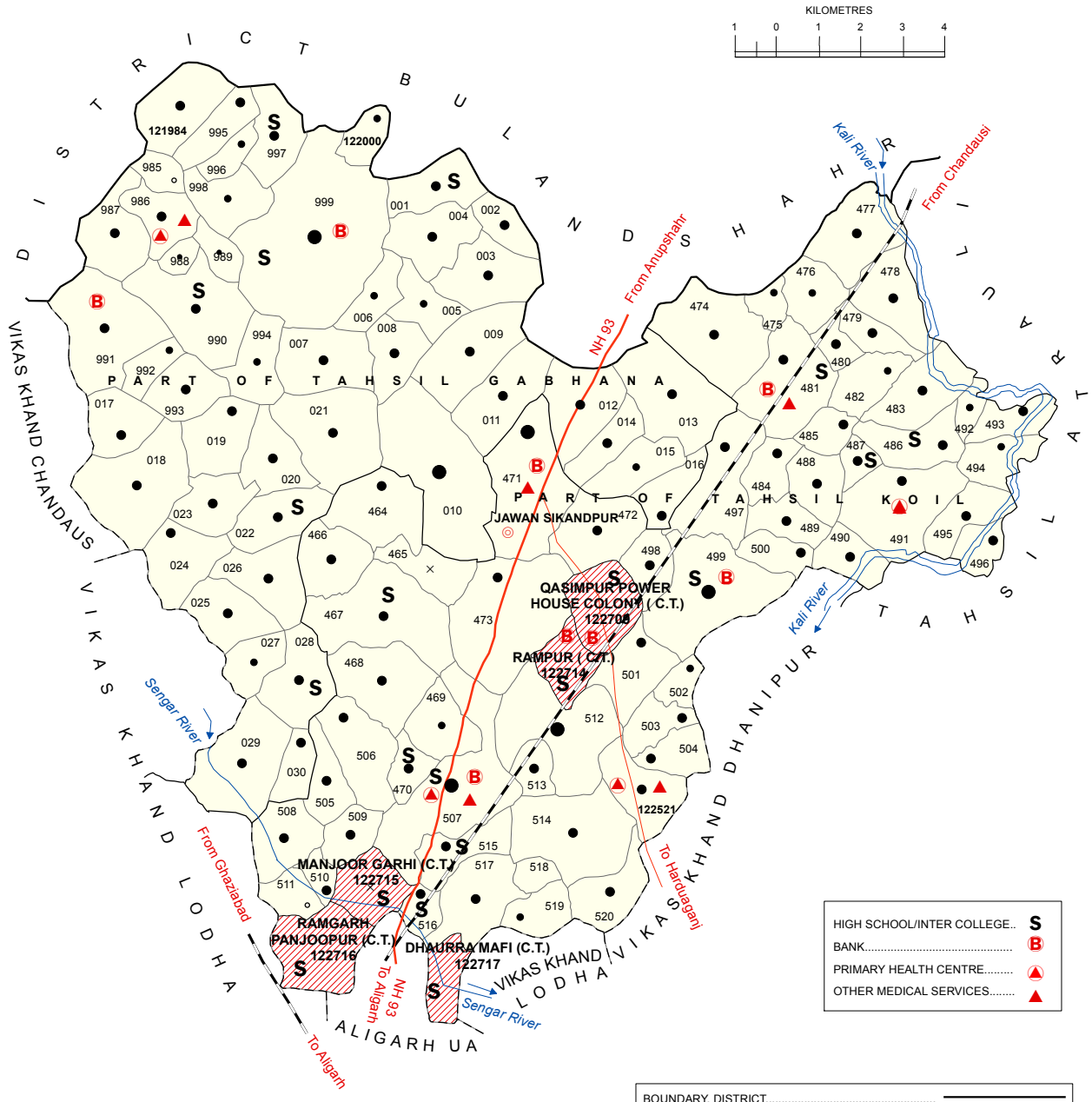

HIGH SCHOOL/INTER COLLEGE..	S
BANK	B
PRIMARY HEALTH CENTRE	▲
OTHER MEDICAL SERVICES	▲

BOUNDARY, DISTRICT	
" TAHSIL	
" VIKAS KHAND	
" VILLAGE WITH MDDS CODE	122471
HEADQUARTERS : VIKAS KHAND	◎
POPULATION SIZE OF VILLAGES: BELOW 200 ,	°
200 - 499 , 500 - 999 , 1000 - 4999 , 5000 AND ABOVE	• • • •
UNINHABITED VILLAGE WITH MDDS CODE	× 122465
CENSUS TOWN WITH MDDS CODE	122709
NATIONAL HIGHWAY	NH 93
IMPORTANT METALLED ROADS	
RAILWAY LINE : BROAD GAUGE	
RIVER AND STREAM	

AREA (Sq.Km.)	297.59
POPULATION	2,68,492
NUMBER OF TOWNS	05
NUMBER OF VILLAGES	105

Alphabetical list of Villages (CD Block Wise)			
Name of District: Aligarh			
Name of CD BLOCK: Jawan Sikanderpur			
Sr. No.	**Name of village**	**2011 Census location code number**	**2001 Census location code number**
1	Ahak	122490	01367000
2	Ahroli	122494	01367400
3	Alampur Subkara	122511	01369300
4	Alampur Subkaramafi	122510	01369200
5	Amrauli	122028	01320300
6	Araji Jangal	121985	01316000
7	Bahadurpur Kota	122023	01319800
8	Bahrampur	122488	01366800
9	Bajgarhi	122008	01318300
10	Barauli	121997	01317200
11	Barauli Khas	121999	01317400
12	Barhati	122517	01370000
13	Bhaganpur	122465	01364400
14	Bhim Garihi	122503	01368300
15	Bhojpur Garhia	122014	01318900
16	Chandaukha	122469	01364800
17	Chaupur	122498	01367800
18	Chhalesar	122491	01367100
19	Chherat Sudhal	122507	01368700
20	Dabthala	122009	01318400
21	Daheli	122004	01317900
22	Daoopur	121984	01315900
23	Daoopur Kota	122024	01319900
24	Dhainkura	122493	01367300
25	Dhaurra Mafi (CT)	122717	01369900
26	Faridpur	122005	01318000
27	Faridpur	122464	01364300
28	Ganwari	121986	01316100
29	Godha	122481	01366100
30	Gol Garhi	121988	01316300
31	Gopalpur	122500	01368000
32	Haivatpur Siya	122508	01369000
33	Hetampur	122518	01370100
34	Imlauth	122470	01364900
35	Ismailpur	122495	01367500
36	Jamalpur Siya	122029	01320400

37	Jangal Garhi	122020	01319500
38	Jarauthi	122504	01368400
39	Jatpura	122521	01370400
40	Jawan Sikanderpur Sikandpur	122471	01365000
41	Jawan Sikanderpur Vajidpur	122472	01365100
42	Kaliyanpur	122477	01365700
43	Kanaura	122478	01365800
44	Kasimpur	122501	01368100
45	Kastari Vaishya	122467	01364600
46	Kazimpur	122479	01365900
47	Kherupura	122513	01369500
48	Khurd Khera	122001	01317600
49	Kithara	122520	01370300
50	Kotakhas	122022	01319700
51	Lehtoi	122007	01318200
52	Luhara	122502	01368200
53	Madan Garhi	121989	01316400
54	Madanpur Chhabila	122027	01320200
55	Madho Garh	121994	01316900
56	Maheshpur	122516	01369800
57	Maimari	122486	01366600
58	Malikpuraa	121993	01316800
59	Manjoor Garhi (CT)	122715	01368800
60	Mawaeen	122496	01367600
61	Mawan	122476	01365600
62	Mehmoodpur	122492	01367200
63	Mirzapur Siya	122509	01369100
64	Mujaffara	122487	01366700
65	Nagaula	122473	01365300
66	Orha	122011	01318600
67	Padaka Sultanpur	122489	01366900
68	Padki	122484	01366400
69	Pala Majra Kastari Vaishya	122468	01364700
70	Pauhina	122466	01364500
71	Pilauna	122013	01318800
72	Piplauth Gokulpur	122018	01319300
73	Pokhar Garhi	121998	01317300
74	Potha	121992	01316700
75	Pothi	122017	01319200
76	Pratappur	121987	01316200
77	Qasimpur Power House	122709	41203000

78	Rafipur Siya	122030	01320500
79	Raipur	122003	01317800
80	Raipur	122016	01319100
81	Rajgarhi	122000	01317500
82	Ramgarh Panjoopur (CT)	122716	01368900
83	Ramnagar	121995	01317000
84	Rampur (CT)	122714	01365200
85	Rasoolpur Devsaini	122519	01370200
86	Rathgawan	122506	01368600
87	Salaimpur	122485	01366500
88	Samastpurkota	122026	01320100
89	Sapera Bhanpur	122514	01369600
90	Satha	122512	01369400
91	Shyampur	121996	01317100
92	Siepur	122015	01319000
93	Sikandrapur Cherat	122515	01369700
94	Sikandrapur Kota	122019	01319400
95	Sikargarhi	122482	01366200
96	Sikarna	122483	01366300
97	Siya Khas	122505	01368500
98	Songra	121990	01316500
99	Soorajpur	122480	01366000
100	Sumera Dariyapur	122010	01318500
101	Sumerpur	122025	01320000
102	Sunamai	122497	01367700
103	Sunana	122021	01319600
104	Talepur	122002	01317700
105	Talib Nagar	122499	01367900
106	Tamkauli	121991	01316600
107	Taqipur	122475	01365500
108	Tatargarhi	122006	01318100
109	Tejpur	122012	01318700
110	Veerpur Chhabil Garhi	122474	01365400

Census of India 2011- Village Directory

Amenities and Land use (As in 2009)

Name of District:-Aligarh Location CodeNo:-143

Name of CD Block: Jawan Sikanderpur- Location CodeNo:-0111

Sr .No.	Name village	Location code no.	Total area of the village (in hectares rounded up to one decimal place)	Total population (2011 census)	Number of households (2011 census)	Number of educational amenities available. (If not available within the village , the distance range code viz; a for < 5 Kms, b for 5-10 Kms and c for 10+ kms of nearest place where facility is available is given).													
						Pre-Primary school (PP)	Primary school (P)	Middle school (M)	Secondary School (S)	Senior Secondary school (SS)	Degree college of arts science & commerce (ASC)	Engineering college(EC)	Medical college (MC)	Management institute (MI)	Polytechnic (Pt)	Vocational training school /ITI	Non-formal training centre (NFTC)	Special school for disabled (SSD)	Others (specify)
1	2	3	4	5	6	7	8	9	10	11	12	13	14	15	16	17	18	19	20
282	Daoopur	121984	343.7	2280	369	1	2	1 b	b	c	c	c	c	c	c	c			
283	Araji Jangal	121985	87.7	5	1	b a	a	b	b	c	c	c	c	c	c	c			
284	Ganwari	121986	196.7	1687	289	1	1	1 a	a	c	c	c							
285	Pratappur	121987	330.6	1044	176	1	2 a	b	b										
286	Gol Garhi	121988	73.8	337	54	a	a	a	a	c	c	c	c	c					
287	Madan Garhi	121989	83.3	268	37		1 a	a	a										
288	Songra	121990	497.4	3883	585	1	2	1	1	1 c					c				
289	Tamkauli	121991	550.5	2873	457	2	2	1 b	b						c				
290	Potha	121992	83.4	693	91		1 a	b	b	c	c	c	c	c	c	c	c	c	
291	Malikpuraa	121993	223.6	1400	242		1	1 b	b	c	c	c	c	c	c	c	c	c	c
292	Madho Garh	121994	246.7	732	112		1 a	a	a	c	c	c	c	c	c	c	c	c	c
293	Ramnagar	121995	164.4	1114	164	a	1	1 c	c	c	c	c	c	c	c	c	c	c	
294	Shyampur	121996	110.3	660	99	a	1	1 a	a	c	c	c	c	c	c	c	c	c	
295	Barauli	121997	248.8	1639	304		1	1	1	1 c	c	c	c	c	c	c	c	c	
296	Pokhar Garhi	121998	209.4	869	147	a	1 a	a	a	c	c	c	c	c	c	c	c	c	
297	Barauli Khas	121999	1253.6	9193	1465	2	2	1	1	1 c	c	c	c	c	c	c	c	c	
298	Rajgarhi	122000	92.9	758	118	a	1 a	a	a										
299	Khurd Khera	122001	255.3	1631	283	1	1	1	1 c	c	c	c	b	c	c		c		
300	Talepur	122002	196.9	1301	191		1 a	a	c	c	a	c	a	c	c	c	c		
301	Raipur	122003	292.7	1092	185	a	1	1 a	a	b	c	c	c	c	c		c		
302	Daheli	122004	287.6	1179	183		1		a	c	c	c		c	c		c		
303	Faridpur	122005	177.6	614	101	a	1 a		c	c	c	b	c	c	c		c		
304	Tatargarhi	122006	109.2	862	138	a	2 c	c	c	c	c	c	c	c	c	c	c		
305	Lehtoi	122007	331.4	1321	240		1			a	c	b	c	c	c		c		
306	Bajgarhi	122008	240.8	1352	253		1	a	a	c	c	a	a	c	c		c		
307	Dabthala	122009	410.1	3018	513	1	1	1	b	b	c	c	c	c	c				
308	Sumera Dariyapu	122010	769.8	5028	797	1	1	1 b	b	c	c	c	c	b	b				
309	Orha	122011	347.6	2191	402	1	1	1 c	c	a					c	c			
310	Tejpur	122012	330.1	1958	298		2	1	a		1 c	c	c	c	c	c			
311	Pilauna	122013	529.4	4057	639	2	1	a	b	c	c	b	c	c	c		1 c		
312	Bhojpur Garhia	122014	146.9	2029	369	1	1			c	c	b	b	b	c		1 c		
313	Siepur	122015	171.2	807	128		1	b	b	c	c	b	b	c	c		c		
314	Raipur	122016	184.7	1305	215		1		b	c	c	b	b	c	c		c		
315	Pothi	122017	234.8	2466	428	2	2	1 a	a										
316	Piplauth Gokulpu	122018	550.8	2048	365	2	2	1 b	b	c	c	c	c	c					
317	Sikandrapur Kot	122019	294.1	1528	253	1	1	1 b	b	c	c	c	c	c	c	c	c		
318	Jangal Garhi	122020	274.6	1354	241		1 a	b	b	c	c	c	c	c	c	c	c		
319	Sunana	122021	478.7	2678	429	1	2	1	a					c	c	c			
320	Kotakhas	122022	270.2	1797	305		1	2	1 b	c	c	c	c	c	c	c	c		
321	Bahadurpur Kota	122023	192.9	1181	191		1 a	a	b	c	c	c	c	c	c	c	c		
322	Daoopur Kota	122024	375.2	2257	327	1	1	1 c	c	c	c	c	c	c	c	c	c		
323	Sumerpur	122025	263.8	1221	205		1	1 b	b	c	c	c	c	c	c	c	c		

Census of India 2011- Village Directory

Amenities and Land use (As in 2009)

Name of District:-Aligarh Location Code No:-143

Name of CD Block: Jawan Sikanderpur- Location CodeNo:-0111

Sr .No.	Name village	Location code no.	Number of Medical Amenities available. (If not available within the village , the distance range code viz; a for < 5 Kms, b for 5-10 Kms and c for 10+ kms of nearest place where facility is available is given).											Number of Non-Government Medical Amenities available.						
			Community health centre (CHC)	Primary health centre (PHC)	Primary health sub centre (PHS)	Maternity and child welfare centre (MCW)	T.B. clinic (TBC)	Hospital-allopathic (HA)	Hospital-alternative medicine (HO)	Dispensary (D)	Veterinary hospital (VH)	Mobile health clinic (MHC)	Family welfare centre (FWC)	Charitable non Govt. hospital/Nursing home.	Medical practitioner with MBBS Degree	Medical practitioner with other degree	Medical practitioner with no degree	Traditional practitioner and faith healer .	Medicine Shop	Others
1	2	3	21	22	23	24	25	26	27	28	29	30	31	32	33	34	35	36	37	38
282	Daoopur	121984	b	b	b	b	c	b	b	b	b	c	b	0	0	0	6	0	0	0
283	Araji Jangal	121985	b	b	b	b	c	b	b	b	b	c	b	0	0	0	0	0	0	0
284	Ganwari	121986		1		1							1	0	0	0	0	0	0	0
285	Pratappur	121987	c	b	a									0	0	0	0	0	0	0
286	Gol Garhi	121988	a											0	0	0	0	0	0	0
287	Madan Garhi	121989	a											0	0	0	0	0	0	0
288	Songra	121990	b	a								1		0	0	0	0	0	0	0
289	Tamkauli	121991	b	b										0	0	0	0	0	0	0
290	Potha	121992	c	b	b	b	c	c	c	c	c	c	c	0	0	0	0	0	0	0
291	Malikpuraa	121993	c	b	b	c	c	c	c	c	c	c	c	0	0	0	0	0	0	0
292	Madho Garh	121994	b	a	a	b	b	b	b	b	b	b	b	0	0	0	0	0	0	0
293	Ramnagar	121995	a	a	a	a	c	a	a	a	a	c	a	0	0	0	0	0	0	0
294	Shyampur	121996	c	a	a	c	c	c	c	c	a	c	a	0	0	0	0	0	0	0
295	Barauli	121997	c	a	a	c	c	c		c	a	c	c	0	0	0	0	0	0	0
296	Pokhar Garhi	121998	b	a	a	b	b	c	c	c	a		a	0	0	0	0	0	0	0
297	Barauli Khas	121999	b	b		b	b	b	b	b		1	c b	0	0	0	7	3	3	0
298	Rajgarhi	122000	c	a	a	c	c	c	c	c	a	c	a	0	0	0	0	0	0	0
299	Khurd Khera	122001	b	b	b	b	c	c	b	b	b	b	b	0	0	0	0	0	0	0
300	Talepur	122002	a	a	a	a	a	a	a	a	a	a	c	0	0	0	0	0	0	0
301	Raipur	122003	b			b	c	b	c	b	b	c	b	0	0	0	0	0	0	0
302	Daheli	122004	b	b	b	b	c	c	b	c	b	b	b	0	0	0	0	0	0	0
303	Faridpur	122005	b	b	b	b	c	c		b	a		b	0	0	0	0	0	0	0
304	Tatargarhi	122006	a	a	a	a	a	c	c	c	c	a	a	0	0	0	0	0	0	0
305	Lehtoi	122007	b	b	b	b	c	c	b	c	b	b	b	0	0	0	0	0	0	0
306	Bajgarhi	122008	a	a	a	a	c	c	c	c	a	a	a	0	0	0	0	0	0	0
307	Dabthala	122009	b			b	c	b	c	b	b	c	b	0	0	0	0	0	0	0
308	Sumera Dariyapu	122010	a	a	a	a	c	c	b	a	a	a	a	0	0	0	0	0	0	0
309	Orha	122011	a			a	c	a	c	a	a	c	a	0	0	0	0	0	0	0
310	Tejpur	122012	a			a	c	c	c	a	a	c	a	1	0	1	0	1	3	0
311	Pilauna	122013	b	b	b	b	c	c	c	b	b	b	b	0	0	0	0	0	0	0
312	Bhojpur Garhia	122014												0	0	0	0	0	0	0
313	Siepur	122015	b	b	b	b	c	c	c	c	a	b	b	0	0	0	0	0	0	0
314	Raipur	122016	b	b	b	b	c	c	b	b	b	b	b	0	0	0	0	0	0	0
315	Pothi	122017	a											0	0	0	0	0	0	0
316	Piplauth Gokulpu	122018	b	b										0	0	0	0	0	0	0
317	Sikandrapur Kot	122019	b	b	b	c	c	c	c	c	b	c	c	0	0	0	0	0	0	0
318	Jangal Garhi	122020												0	0	0	0	0	0	0
319	Sunana	122021	b	b	b	b	c	c			b		b	0	0	0	0	0	0	0
320	Kotakhas	122022	c	c	c	c	c	c	c	c	c	c	c	0	0	0	0	0	0	0
321	Bahadurpur Kota	122023	c	c	c	c	c	c	b	c	c	c	c	0	0	0	0	0	0	0
322	Daoopur Kota	122024	c	c	c	c	c	c	b	c	c	c	c	0	0	0	0	0	0	0
323	Sumerpur	122025	c	c	b	c	c	c	c	c	b	c	c	0	0	0	0	0	0	0

Census of India 2011- Village Directory

Amenities and Land use (As in 2009)

Name of District:-Aligarh Location Code No:-143

Name of CD Block: Jawan Sikanderpur- Location CodeNo:-0111

Sr .No.	Name village	Location code no.	Availability of drinking water - Yes / No								Availability of toilet & others Yes / No			
			Tap water (Treated/Untreated)	Well water (Covered / Uncovered well)	Hand Pump	Tube wells / Bore well	Spring	River / Canal	Tank / Pond / Lake	Others	Community toilet including bath.	Community toilet excluding bath.	Rural sanitary mart or sanitary hardware outlet available near the village.	Community bio- gas or recycle of waste for productive use.
1	2	3	39	40	41	42	43	44	45	46	47	48	49	50
282	Daoopur	121984	No	No	Yes	Yes	No	Yes	Yes	No	No	No	No	No
283	Araji Jangal	121985	No	No	Yes	Yes	No	No	No	No	No	No	No	No
284	Ganwari	121986	No	No	Yes	No	No	No	No	No	No	No	No	No
285	Pratappur	121987	No	No	Yes	No	No	No	No	No	No	No	No	No
286	Gol Garhi	121988	No	No	Yes	No	No	No	No	No	No	No	No	No
287	Madan Garhi	121989	No	No	Yes	No	No	No	No	No	No	No	No	No
288	Songra	121990	No	No	Yes	No	No	Yes	No	No	No	No	No	No
289	Tamkauli	121991	No	No	Yes	No	No	No	No	No	No	No	No	No
290	Potha	121992	No	No	Yes	Yes	No	No	No	No	No	No	No	No
291	Malikpuraa	121993	No	No	Yes	Yes	No	No	No	No	No	No	No	No
292	Madho Garh	121994	No	No	Yes	No	No	Yes	No	No	No	No	No	No
293	Ramnagar	121995	No	No	Yes	Yes	No	Yes	Yes	No	No	No	No	No
294	Shyampur	121996	No	No	Yes	Yes	No	Yes	Yes	No	No	No	No	No
295	Barauli	121997	No	No	Yes	Yes	No	Yes	Yes	No	No	No	No	No
296	Pokhar Garhi	121998	No	Yes	Yes	Yes	No	No	No	No	No	No	No	No
297	Barauli Khas	121999	No	No	Yes	Yes	No	No	Yes	No	No	No	No	No
298	Rajgarhi	122000	No	No	Yes	Yes	No	No	Yes	No	No	No	No	No
299	Khurd Khera	122001	Yes	No	Yes	Yes	No	No	No	No	No	No	No	No
300	Talepur	122002	Yes	No	Yes	Yes	No	No	Yes	No	No	No	No	No
301	Raipur	122003	No	No	Yes	No	No	No	No	No	No	No	No	No
302	Daheli	122004	Yes	No	Yes	Yes	No	No	Yes	No	No	No	No	No
303	Faridpur	122005	Yes	No	Yes	Yes	No	No	No	No	No	No	No	No
304	Tatargarhi	122006	Yes	No	Yes	Yes	No	No	No	No	No	No	No	No
305	Lehtoi	122007	Yes	No	Yes	Yes	No	No	No	No	No	No	No	No
306	Bajgarhi	122008	Yes	No	Yes	Yes	No	Yes	No	No	No	No	No	No
307	Dabthala	122009	No	No	Yes	No	No	Yes	No	No	No	No	Yes	No
308	Sumera Dariyapu	122010	No	Yes	Yes	No	No	No	No	No	No	No	No	No
309	Orha	122011	No	No	Yes	No	No	Yes	No	No	No	No	Yes	No
310	Tejpur	122012	No	No	Yes	No	No	No	No	No	No	No	Yes	No
311	Pilauna	122013	Yes	No	Yes	Yes	No	No	No	No	No	No	No	No
312	Bhojpur Garhia	122014	Yes	No	Yes	Yes	No	Yes	No	No	No	No	No	No
313	Siepur	122015	Yes	No	Yes	Yes	No	No	No	No	No	No	No	No
314	Raipur	122016	Yes	No	Yes	Yes	No	Yes	No	No	No	No	No	No
315	Pothi	122017	No	No	Yes	No	No	No	No	No	No	No	No	No
316	Piplauth Gokulpu	122018	No	No	Yes	No	No	No	No	No	Yes	Yes	Yes	Yes
317	Sikandrapur Kot	122019	No	No	Yes	Yes	No	Yes	Yes	No	No	No	No	No
318	Jangal Garhi	122020	No	No	Yes	No	No	No	Yes	No	No	No	No	No
319	Sunana	122021	No	Yes	Yes	No	No	No	No	No	No	No	No	No
320	Kotakhas	122022	No	No	Yes	Yes	No	Yes	Yes	No	No	No	No	No
321	Bahadurpur Kota	122023	No	No	Yes	Yes	No	Yes	No	No	No	No	No	No
322	Daoopur Kota	122024	No	No	Yes	Yes	No	No	Yes	No	No	No	No	No
323	Sumerpur	122025	No	No	Yes	Yes	No	Yes	Yes	No	No	No	No	No

Census of India 2011- Village Directory

Amenities and Land use (As in 2009)

Name of District:-Aligarh Location Code No:-143

Name of CD Block: Jawan Sikanderpur- Location CodeNo:-0111

Sr .No.	Name village	Location code no.	Communication and transport facilities (If amenities available code -Yes is given except for Village Pin Code ,If not available within the village , the distance range code viz; a for < 5 Kms, b for 5-10 Kms and c for 10+ kms of nearest place where facility is available is given).																
			Post office(PO)	Sub post office (SPO)	Post & Telegraph office (P&TO)	Village Pin Code	Telephones (Land lines)	Public call office (PCO)	Mobile phone coverage	Internet cafés/ Common service centre (CSC)	Private courier facility	Bus service (Public & Private)	Railway stations	Auto/Modified Autos	Taxis and Vans	Tractors	Cycle-pulled rickshaws(Manual & Machine driven)	Carts driven by animals	Sea /River ferry service
1	2	3	51	52	53	54	55	56	57	58	59	60	61	62	63	64	65	66	67
282	Daoopur	121984	b	Yes	c	202126	b	b	Yes	c	c	b	c	c	b	Yes	b	Yes	
283	Araji Jangal	121985	b	a	c	202126	b	b	Yes	c	c	b	c	c	b	Yes	b		
284	Ganwari	121986	a	a	a				Yes			Yes		Yes	Yes	Yes	Yes	Yes	
285	Pratappur	121987	a	b	b		Yes	Yes	Yes			Yes		Yes	Yes	Yes	Yes	Yes	
286	Gol Garhi	121988	a	b	b				Yes			Yes	c	Yes	Yes	Yes	Yes	Yes	
287	Madan Garhi	121989	a						Yes			Yes		Yes	Yes	Yes	Yes	Yes	
288	Songra	121990	b	Yes	b		Yes	Yes	Yes			Yes		Yes	Yes	Yes	Yes	Yes	
289	Tamkauli	121991	b	Yes	b		Yes	Yes	Yes	b	b	Yes	Yes	b	Yes	Yes	Yes	Yes	
290	Potha	121992	c	a	c		b	b	Yes	c	c	c	c	c	c	Yes	c	Yes	
291	Malikpuraa	121993	b	Yes	c		b	b	Yes	c	c	b	c	b	b	Yes	c	Yes	
292	Madho Garh	121994	a	a	b		a	a	Yes	c	c	a	c	c	c	Yes	c	Yes	
293	Ramnagar	121995	a	a	c	202126	a	a	Yes	c	c	a	c	c	a	Yes	a	Yes	
294	Shyampur	121996	c	a	c	202126	a	a	Yes	c	c	a	c	c		Yes	c	Yes	
295	Barauli	121997	c	Yes	c	202126	a	c	Yes	c	c	Yes	c	c	c	Yes	c	Yes	
296	Pokhar Garhi	121998	b	a	b	202126	a	a	Yes	c	c	a	c	c	c	Yes	c	Yes	
297	Barauli Khas	121999	c	Yes	c	202126	Yes	Yes	Yes	c	c	Yes	c	c	Yes	Yes	Yes	Yes	
298	Rajgarhi	122000	c	a	c	202126	a	a	Yes	c	c	a	c	c	c	Yes	c	Yes	
299	Khurd Khera	122001	c	b	b		b	b	b	b	b	b	b	b	b	Yes	Yes	Yes	
300	Talepur	122002	a	a	a		a	a	a	a	a	a	b	a	a	Yes	Yes	Yes	
301	Raipur	122003	b	a	c		c	b	a	c	c	b	c	b	b		c	Yes	
302	Daheli	122004	c	a	c		b	b	b	b	c	b	b	b	b	Yes	Yes	Yes	
303	Faridpur	122005	b	a	b		a	a	a	a	a	a	c	a	a	Yes	Yes	Yes	
304	Tatargarhi	122006	b	a	a		a	a	a	a	a	a	c	a	Yes	a	Yes		
305	Lehtoi	122007	a	a	a		a	a	a	a	a	a	b	a	a	Yes	Yes	Yes	
306	Bajgarhi	122008	c	a	a		Yes	a	Yes	a	b	b	b	a	a	Yes	Yes	Yes	
307	Dabthala	122009	b	Yes	b		c	b	b	c	c	b	c	b	b		c	Yes	
308	Sumera Dariyapu	122010	a	Yes	c	202126	Yes	Yes	Yes	b	b	Yes	b	a	Yes	Yes	Yes	Yes	c
309	Orha	122011	a	a	c		c	a	a	c	c	a	b	a	a		c	Yes	
310	Tejpur	122012	a	a	a	202126	Yes	Yes	Yes	c	c	Yes	c	Yes	a		c	Yes	
311	Pilauna	122013	c	Yes	b		b	b	b	b	b	b	a	Yes	Yes	Yes	Yes	Yes	
312	Bhojpur Garhia	122014	c	b	b		b	b	b	b	b	b	a	Yes	Yes	Yes	Yes	Yes	Yes
313	Siepur	122015	c	b	c		b	b	b	b	b	b	a	b	b	Yes	Yes	Yes	
314	Raipur	122016	c	b	b		b	b	b	b	b	b	a	Yes	Yes	Yes	Yes	Yes	
315	Pothi	122017	b	Yes			Yes	Yes	Yes			Yes		Yes	Yes	Yes	Yes	Yes	Yes
316	Piplauth Gokulpu	122018	b	b	a		Yes	Yes	Yes	b	b	Yes	b	Yes	Yes	Yes	Yes	Yes	
317	Sikandrapur Kot	122019	Yes		a	202122	b	b	Yes	c	c	c	c	c	c	Yes	c	Yes	
318	Jangal Garhi	122020	c	a	c	202122		b	Yes	c	c	c	c	c	c	Yes	c	Yes	
319	Sunana	122021	a	a	c	202122	b	b	Yes	b	c	b	b	b	b	Yes	a	Yes	c
320	Kotakhas	122022	a	a	c		c	c	Yes	c	c	c	c	Yes	c	Yes	c	Yes	
321	Bahadurpur Kota	122023		Yes	c	202122	b	b	Yes	c	c	c	c	c	c	Yes	c	Yes	
322	Daoopur Kota	122024	b	b	b		Yes	Yes	Yes	c	c	c	c	c	c	Yes	c	Yes	
323	Sumerpur	122025	b	b	c	202001	Yes	b	Yes	c	c	c	b	b	c	Yes	b	Yes	

Census of India 2011- Village Directory

Amenities and Land use (As in 2009)

Name of District:-Aligarh Location Code No:-143

Name of CD Block: Jawan Sikanderpur- Location CodeNo:-0111

Sr .No.	Name village	Location code no.	Village connected to highways,village roads, banks & credit societies (If amenities available code -Yes is given, If not available within the village , the distance range code viz; a for < 5 Kms, b for 5-10 Kms and c for 10+ kms of nearest place where facility is available is given).											
			Connected to national highway(NH)	Connected to state highway(SH)	Connected to major district road (MDR)	Connected to others district road	Pucca roads	Kutchcha roads	Water bounded macadam(WBM) roads	Navigable waterway (river/canal)(NW)	Footpaths (FP)	Commercial & Co-operative Banks	ATM	Agricultural Credit Societies
1	2	3	68	69	70	71	72	73	74	75	76	77	78	79
282	Daoopur	121984	c	Yes	Yes	Yes	Yes	Yes	Yes		Yes	b	c	b
283	Araji Jangal	121985	c	Yes	Yes	Yes	a	Yes	Yes		Yes	b	c	b
284	Ganwari	121986	c	c		Yes	Yes				Yes		c	a
285	Pratappur	121987	c	Yes	Yes	Yes	Yes				Yes	b	c	b
286	Gol Garhi	121988	c	c	a	Yes	Yes				Yes	a	c	a
287	Madan Garhi	121989	c	c		Yes	Yes	Yes	a		Yes	a	c	a
288	Songra	121990	c	Yes	Yes	Yes	Yes	Yes			Yes	a	c	a
289	Tamkauli	121991	c	Yes	Yes	Yes	Yes				Yes	Yes	c	b
290	Potha	121992	c	c	a	a	Yes	Yes		a	Yes	c	c	b
291	Malikpuraa	121993	c	c	Yes	Yes	Yes	Yes			Yes	c	c	b
292	Madho Garh	121994	c	b	Yes	c	Yes	Yes			Yes	b	c	
293	Ramnagar	121995	c	Yes	Yes	Yes	Yes	Yes	Yes		Yes	a	c	a
294	Shyampur	121996	c	Yes	Yes	Yes	Yes	Yes	Yes	Yes	Yes	a	c	a
295	Barauli	121997	c	Yes	Yes	Yes	Yes	Yes	Yes	Yes	Yes	a	c	Yes
296	Pokhar Garhi	121998	c	Yes	Yes		Yes	Yes	Yes		Yes	a	c	a
297	Barauli Khas	121999	c	Yes	Yes	Yes	Yes	Yes	Yes		Yes	Yes	c	Yes
298	Rajgarhi	122000	c	Yes	c	a	Yes	Yes	Yes		Yes	a	c	a
299	Khurd Khera	122001	c	c	c	Yes	Yes	Yes			Yes	b	c	b
300	Talepur	122002	c	c	c	Yes	Yes	Yes			Yes	a	c	a
301	Raipur	122003	c	b		Yes	Yes		Yes		Yes	b	c	b
302	Daheli	122004	c	c	c	Yes	Yes	Yes			Yes	b	c	b
303	Faridpur	122005	c	c	c	Yes	Yes				Yes	b	c	a
304	Tatargarhi	122006	c	b	c	Yes	Yes				Yes	b	c	a
305	Lehtoi	122007	c	c	c	Yes	Yes	Yes			Yes	a	c	a
306	Bajgarhi	122008	c	c	c	Yes	Yes	Yes			Yes	a	c	a
307	Dabthala	122009	c	Yes	c	Yes	Yes	Yes			Yes	b	c	b
308	Sumera Dariyapu	122010	c	a	a	Yes	Yes	Yes			Yes	a	a	a
309	Orha	122011	Yes	Yes	c	Yes	a	Yes	Yes		Yes	a	c	a
310	Tejpur	122012	Yes	Yes	c	Yes		Yes	Yes		Yes	a	c	a
311	Pilauna	122013	c	c	c	Yes	Yes	Yes			Yes	b	c	b
312	Bhojpur Garhia	122014	c	c	c	Yes	Yes	Yes			Yes	b	c	b
313	Siepur	122015	c	c	c	c	Yes	Yes			Yes	b	c	b
314	Raipur	122016	c	c	c	Yes	Yes	Yes			Yes	b	c	b
315	Pothi	122017	c	Yes	Yes	Yes	Yes				Yes	a	c	a
316	Piplauth Gokulpu	122018	c	Yes	Yes	Yes	Yes		Yes		Yes	a	c	b
317	Sikandrapur Kot	122019	c	a	c	Yes	Yes	Yes			Yes	c	c	b
318	Jangal Garhi	122020	c	b	c	Yes	Yes				Yes	b	c	
319	Sunana	122021	c	b	b	Yes	Yes		Yes		Yes	b	b	b
320	Kotakhas	122022	c	c	c	Yes	Yes	Yes			Yes	c	c	b
321	Bahadurpur Kota	122023	c	b	Yes	Yes	Yes	Yes			Yes	c	c	
322	Daoopur Kota	122024	c	c	c	Yes	Yes	Yes			Yes	c	c	b
323	Sumerpur	122025	c	a	Yes	Yes	Yes		Yes		Yes	c	c	b

Census of India 2011- Village Directory

Amenities and Land use (As in 2009)

Name of District:-Aligarh Location Code No:-143

Name of CD Block: Jawan Sikanderpur- Location CodeNo:-0111

Sr .No.	Name village	Location code no.	Availability of miscellaneous facilities (If amenities available code -Yes is given, If not available within the village , the distance range code viz; a for < 5 Kms, b for 5-10 Kms and c for 10+ kms of nearest place where facility is available is given).																		Availability of electricity (Yes/No)			
			Self-Help Group (SHG)	Public distribution system (PDS) shop	Mandis / Regular market	Weekly Haat	Agricultural marketing society	Integrated Child Development Scheme (Nutritional Centres)	Anganwadi Centre (Nutritional Centres)	Others (Nutritional Centres)	ASHA (Accredited Social Health Activist)	Community centre with/without TV	Sports Field,	Sports Club / Recreation Centre	Cinema / Video Hall	Public Library	Public Reading Room	Newspaper Supply	Assembly Polling station	Birth & Death Registration Office	Power Supply for Domestic Use (ED)	Power Supply for Agricultural Use (EAG)	Power Supply for Commercial Use (EC)	Power Supply for All Uses (EA)
1	2	3	80	81	82	83	84	85	86	87	88	89	90	91	92	93	94	95	96	97	98	99	100	101
282	Daoopur	121984	c	Yes	b	b	b	Yes	Yes	Yes	Yes	c	b	c	c	c	c	b	Yes	Yes	Yes	Yes	Yes	Yes
283	Araji Jangal	121985	c	a	b	b	b	c	a	Yes	a	c	b	c	c	c	c	b	a	a	Yes	Yes	Yes	Yes
284	Ganwari	121986	a	a	a	a	Yes	Yes	Yes	Yes	Yes	Yes	Yes	Yes	Yes	Yes	Yes	Yes	Yes	Yes	Yes	Yes	No	Yes
285	Pratappur	121987	a	Yes	a	a	a	Yes	Yes	Yes	Yes	Yes	Yes	Yes	Yes	Yes	Yes	Yes	Yes	Yes	Yes	Yes	No	Yes
286	Gol Garhi	121988	a	a	a	a	a	Yes	a	Yes	Yes	Yes	Yes	Yes	c	c	c	Yes	a	a	Yes	Yes	No	Yes
287	Madan Garhi	121989	a	a	a	a	a	Yes	Yes	Yes	Yes	Yes	Yes	Yes	c	c	c	Yes	a	a	Yes	Yes	No	Yes
288	Songra	121990	Yes	Yes	a	a	a	Yes	Yes	Yes	Yes	Yes	Yes	Yes	Yes	Yes	Yes	Yes	Yes	Yes	Yes	Yes	No	Yes
289	Tamkauli	121991	Yes	Yes	b	b	b	Yes	Yes	Yes	Yes	Yes	Yes	Yes	Yes	Yes	Yes	Yes	Yes	Yes	Yes	Yes	No	Yes
290	Potha	121992	Yes	a	c	b	c	c	a	Yes	a	c	c	c	c	c	c	c	Yes	Yes	Yes	Yes	Yes	Yes
291	Malikpuraa	121993	Yes	Yes	b	b	c	c	Yes	Yes	Yes	c	c	c	c	c	c	b	Yes	Yes	Yes	Yes	Yes	Yes
292	Madho Garh	121994	a	a	a	b	a	a	Yes	Yes	Yes	c	b	c	c	c	c	c	Yes	Yes	Yes	Yes	Yes	Yes
293	Ramnagar	121995	a	Yes	a	a	a	c	Yes	Yes	Yes	c	a	c	c	c	c	a	Yes	Yes	Yes	Yes	Yes	Yes
294	Shyampur	121996	a	Yes	a	a	a	a	Yes	Yes	Yes	c	a	a	c	c	c	a	Yes	Yes	Yes	Yes	Yes	Yes
295	Barauli	121997	a	Yes	a	a	a	a	Yes	Yes	Yes	c	a	c	c	c	c	a	Yes	Yes	Yes	Yes	Yes	Yes
296	Pokhar Garhi	121998	a	Yes	a	a	a	a	Yes	Yes	Yes	b	a	c	c	c	c	a	Yes	Yes	Yes	Yes	Yes	Yes
297	Barauli Khas	121999	Yes	Yes	Yes	Yes	Yes	Yes	Yes	Yes	Yes	b	Yes	c	c	c	c	Yes	Yes	Yes	Yes	Yes	Yes	Yes
298	Rajgarhi	122000	a	Yes	a	a	a	Yes	Yes	Yes	Yes	c	a	c	c	c	c	a	Yes	Yes	Yes	Yes	Yes	Yes
299	Khurd Khera	122001	b	Yes	b	b	b	Yes	Yes	Yes	Yes	c	Yes	c	c	c	c	b	Yes	Yes	Yes	Yes	Yes	Yes
300	Talepur	122002	a	Yes	a	a	a	a	Yes	Yes	Yes	c	a	Yes	c	c	c	a	Yes	Yes	Yes	Yes	Yes	Yes
301	Raipur	122003	Yes	Yes	a	a	a	b	Yes	Yes	Yes	Yes	c	c	c	c	c	Yes	Yes	Yes	Yes	Yes	Yes	Yes
302	Daheli	122004	b	Yes	b	b	b	Yes	Yes	Yes	Yes	c	Yes	c	c	c	c	b	Yes	Yes	Yes	Yes	Yes	Yes
303	Faridpur	122005	Yes	Yes	a	a	a	a	Yes	Yes	Yes	a	Yes	c	c	c	c	a	Yes	Yes	Yes	Yes	No	Yes
304	Tatargarhi	122006	Yes	a	a	a	a	a	a	Yes	a	a	a	a	c	c	c	Yes	Yes	Yes	Yes	Yes	No	Yes
305	Lehtoi	122007	a	Yes	a	a	a	Yes	Yes	Yes	Yes	c	Yes	c	c	c	c	a	Yes	Yes	Yes	Yes	No	Yes
306	Bajgarhi	122008	a	a	a	a	a	Yes	Yes	Yes	Yes	c	Yes	c	c	c	c	a	Yes	Yes	Yes	Yes	Yes	Yes
307	Dabthala	122009	Yes	Yes	b	Yes	b	b	Yes	Yes	Yes	Yes	c	c	c	c	c	Yes	Yes	Yes	Yes	Yes	Yes	Yes
308	Sumera Dariyapu	122010	Yes	Yes	c	a	a	a	Yes	Yes	Yes	a	a	a	c	c	c	Yes	Yes	Yes	Yes	Yes	Yes	Yes
309	Orha	122011	Yes	Yes	a	a	a	a	Yes	Yes	Yes	c	c	c	c	c	c	Yes	Yes	Yes	Yes	Yes	Yes	Yes
310	Tejpur	122012	Yes	Yes	a	Yes	a	Yes	Yes	Yes	Yes	Yes	c	c	c	c	c	Yes	Yes	Yes	Yes	Yes	Yes	Yes
311	Pilauna	122013	b	Yes	b	b	b	Yes	Yes	Yes	Yes	Yes	c	Yes	c	c	c	c	Yes	Yes	Yes	Yes	Yes	Yes
312	Bhojpur Garhia	122014	b	Yes	b	b	b	Yes	Yes	Yes	Yes	c	Yes	c	c	c	c	b	Yes	Yes	Yes	Yes	Yes	Yes
313	Siepur	122015	b	a	b	b	b	Yes	Yes	Yes	Yes	c	Yes	c	c	c	c	b	Yes	Yes	Yes	Yes	Yes	Yes
314	Raipur	122016	b	Yes	b	b	b	Yes	Yes	Yes	Yes	Yes	c	Yes	c	c	c	c	Yes	Yes	Yes	Yes	Yes	Yes
315	Pothi	122017	Yes	Yes	b	a	a	Yes	Yes	Yes	Yes	Yes	Yes	Yes	Yes	Yes	Yes	Yes	Yes	Yes	Yes	Yes	No	Yes
316	Piplauth Gokulpu	122018	Yes	Yes	b	b	b	Yes	Yes	Yes	Yes	Yes	Yes	Yes	Yes	Yes	Yes	Yes	Yes	Yes	Yes	Yes	No	Yes
317	Sikandrapur Kot	122019	Yes	a	b	b	b	b	Yes	Yes	Yes	c	c	c	c	c	c	b	Yes	Yes	Yes	Yes	Yes	Yes
318	Jangal Garhi	122020	Yes	Yes	c	b	c	c	a	Yes	Yes	b	c	c	c	c	c	Yes	Yes	Yes	Yes	Yes	No	Yes
319	Sunana	122021	Yes	Yes	c	b	b	Yes	Yes	Yes	Yes	Yes	Yes	Yes	c	c	c	Yes	Yes	Yes	Yes	Yes	Yes	Yes
320	Kotakhas	122022	Yes	Yes	c	b	c	c	Yes	Yes	Yes	c	c	c	c	c	c	Yes	Yes	Yes	Yes	Yes	Yes	Yes
321	Bahadurpur Kota	122023	Yes	Yes	c	b	c	c	Yes	Yes	a	c	c	c	c	c	c	b	Yes	Yes	Yes	Yes	Yes	Yes
322	Daoopur Kota	122024	Yes	Yes	c	b	c	Yes	Yes	Yes	Yes	c	c	c	c	c	c	b	Yes	Yes	Yes	Yes	Yes	Yes
323	Sumerpur	122025	Yes	Yes	c	b	c	c	Yes	Yes	b	c	c	c	c	c	c	Yes	Yes	Yes	Yes	Yes	Yes	Yes

Census of India 2011- Village Directory

Amenities and Land use (As in 2009)

Name of District:-Aligarh Location Code No:-143

Name of CD Block: Jawan Sikanderpur- Location CodeNo:-0111

Sr .No.	Name village	Location code no.	Land Use													Land Use					Name of three most important commodities manufactured		
			Nearest Town		Area under different types of land use (in hectares rounded up to one decimal place)											Area irrigated by source (in hectare).							
			Name	Distance range code i.e. a for < 5 Kms, b for 5-10 Kms and c for 10+ kms .	Forests	Area under Non-agricultural Uses	Barren and Un-cultivable land	Permanent Pastures and Other Grazing Lands	Land Under Miscellaneous Tree Crops etc.	Culturable Waste Land	Fallow lands other than current fallows	Current Fallows	Net Area Sown	Total Irrigated Land Area	Total Un-irrigated Land Area	Canals (C)	Wells/Tube-wells(W/TW)	Tanks/Lakes(T/L)	Water Falls(WF)	Others(O)	First	Second	Third
1	2	3	102	103	104	105	106	107	108	109	110	111	112	113	114	115	116	117	118	119	120	121	122
282	Daoopur	121984	ALIGARH	c	0	47.5	0	0	0	2.3	0	2.2	291.8	291.8	0	0	291.8	0	0	0			
283	Araji Jangal	121985	ALIGARH	c	0	2.5	0	0	31.3	5.5	0	0.2	48.1	48.1	0	0	48.1	0	0	0			
284	Ganwari	121986	BARAULI	a	0	19.7	0	0	0	0	0	0	177	177	0	0	177	0	0	0			
285	Pratappur	121987	BARAULI	b	0	29.4	0	0	0	0	0	0	301.2	301.2	0	0	301.2	0	0	0			
286	Gol Garhi	121988	BARAULI	a	0	3.3	0	0	0	0	0	0.4	70.5	70.5	0	0	70.5	0	0	0			
287	Madan Garhi	121989	BARAULI	c	0	8.8	0	0.4	0	0.6	0	0	74.5	74.5	0	0	74.5	0	0	0			
288	Songra	121990	GABHANA	b	0	35.2	0	8.8	0	0.8	0.5	0	452	452	0	0	452	0	0	0			
289	Tamkauli	121991	GABHANA	b	0	52	0	0	0	3.5	0	2.9	492.1	492.1	0	0	492.1	0	0	0			
290	Potha	121992	ALIGARH	c	0	6.8	0	0	0	0.9	0.1	0.1	75.6	75.6	0	0	75.6	0	0	0			
291	Malikpuraa	121993	ALIGARH	c	0	21	0	0	3.6	0	0.2	6.6	192.4	192.4	0	0	192.4	0	0	0			
292	Madho Garh	121994	ALIGARH	c	43.8	40.1	0	0	0	1.4	0	4.1	157.4	157.4	0	60.3	97.1	0	0	0			
293	Ramnagar	121995	ALIGARH	c	0.2	31.3	0	0	0	5.9	2.5	3.6	121	121	0	60.5	60.5	0	0	0			
294	Shyampur	121996	ALIGARH	c	0	17.3	0	3.1	0	0	0	1.4	88.4	88.4	0	38.1	38.3	0	0	12			
295	Barauli	121997	ALIGARH	c	0	35.2	0	0	0	0	0	1.7	211.8	211.8	0	113.4	98.4	0	0	0			
296	Pokhar Garhi	121998	ALIGARH	c	0	13.7	0	0.8	0	0	0	0.4	194.4	194.4	0	0	194.4	0	0	0			
297	Barauli Khas	121999	ALIGARH	c	0.3	159.4	0	0	0	3.7	15.1	42.1	1033.1	1031.4	1.7	286	745.5	0	0	0			
298	Rajgarhi	122000	ALIGARH	c	0	13.1	0	0	0	1.1	1.2	2	75.6	75.6	0	0	75.6	0	0	0			
299	Khurd Khera	122001	ALIGARH	c	0	21.1	0	0.9	0	1.5	0.1	4.9	226.7	226.7	0	0	226.7	0	0	0			
300	Talepur	122002	ALIGARH	c	0	29.4	0	0	0	7.8	0.8	5.5	153.4	153.4	0	0	153.4	0	0	0			
301	Raipur	122003	ALIGARH	c	0	22	0	0	0	4.9	8.4	0	257.5	257.5	0	0	257.5	0	0	0			
302	Daheli	122004	ALIGARH	c	0	26.7	0	0	0	5.3	2.3	9.2	244	244	0	0	244	0	0	0			
303	Faridpur	122005	ALIGARH	c	0	16	0	0	0	0.7	0	2.4	158.6	158.6	0	0	158.6	0	0	0			
304	Tatargarhi	122006	ALIGARH	c	0	22.4	0	0	0	0.5	0	2.6	83.8	83.8	0	0	83.8	0	0	0			
305	Lehtoi	122007	ALIGARH	c	0	35.2	0	0	20	0.3	0	11.5	264.4	264.4	0	0	264.4	0	0	0			
306	Bajgarhi	122008	ALIGARH	c	0	35.6	0	0	0	0	0	3.8	201.4	201.4	0	54.4	147	0	0	0			
307	Dabthala	122009	ALIGARH	c	0	37.2	0	0	0	1.9	1.8	0	369.3	369.3	0	0	369.3	0	0	0			
308	Sumera Dariyapu	122010	ALIGARH	c	0	113.6	13.3	0	0	0	1.8	10	631.3	631.3	0	0	631.3	0	0	0	Farmer	Farmer	Farmar
309	Orha	122011	ALIGARH	c	0	19.6	0	6.5	0	3.5	4.1	0	314	314	0	0	20.4	294	0	0			
310	Tejpur	122012	ALIGARH	c	0	24.6	0	0	0	1.4	20.6	0	283.4	283.4	0	0	283.4	0	0	0			
311	Pilauna	122013	ALIGARH	c	0	47.4	0	0	0	0.5	0	13	468.5	468.5	0	0	468.5	0	0	0			
312	Bhojpur Garhia	122014	ALIGARH	c	0	11.5	0	0	0	4.3	0	1.8	129.3	129.3	0	96.4	32.9	0	0	0			
313	Siepur	122015	ALIGARH	c	0	12.6	0	0	0	1.8	0	3.9	152.9	152.9	0	49.3	103.6	0	0	0			
314	Raipur	122016	ALIGARH	c	0	17.2	0	0	0	0.9	0	4.3	162.3	162.3	0	65.3	97	0	0	0			
315	Pothi	122017	GABHANA	b	0	17.1	0	0	0	0	0.7	0.1	216.9	216.9	0	0	216.9	0	0	0			
316	Piplauth Gokulpu	122018	GABHANA	b	0	26.3	0	0	0	0	0	0	524.5	524.5	0	0	524.5	0	0	0			
317	Sikandrapur Kot	122019	ALIGARH	c	0	21.8	0	0	0	0.6	0	1.8	269.8	269.8	0	0	269.8	0	0	0			
318	Jangal Garhi	122020	ALIGARH	c	43.3	40.3	0	0.2	0	7.8	2	2.2	178.8	178.8	0	0	178.8	0	0	0			
319	Sunana	122021	ALIGARH	c	0	47.2	2.3	21.4	0	1.8	0.3	25	380.7	380.7	0	0	380.7	0	0	0			
320	Kotakhas	122022	ALIGARH	c	0	28.4	0	0	0	2.1	7.9	12.8	219	215.3	3.6	0	215.3	0	0	0			
321	Bahadurpur Kota	122023	ALIGARH	c	0	19.1	0	3.6	0	0.3	1.2	1.9	166.9	166.9	0	0	166.9	0	0	0			
322	Daoopur Kota	122024	ALIGARH	c	0	27.5	0	4.1	0	2.4	3.5	5.2	332.6	326.8	5.8	0	326.8	0	0	0			
323	Sumerpur	122025	ALIGARH	c	0	21.9	0	0	0	4.2	1.4	6.1	230.1	230.1	0	0	230.1	0	0	0			

Census of India 2011- Village Directory

Amenities and Land use (As in 2009)

Name of District:-Aligarh Location CodeNo:-143

Name of CD Block: Jawan Sikanderpur- Location CodeNo:-0111

Sr .No.	Name village	Location code no.	Total area of the village (in hectares rounded up to one decimal place)	Total population (2011 census)	Number of households (2011 census)	Number of educational amenities available. (If not available within the village , the distance range code viz; a for < 5 Kms, b for 5-10 Kms and c for 10+ kms of nearest place where facility is available is given).													
						Pre-Primary school (PP)	Primary school (P)	Middle school (M)	Secondary School (S)	Senior Secondary school (SS)	Degree college of arts science & commerce (ASC)	Engineering college(EC)	Medical college (MC)	Management institute (MI)	Polytechnic (Pt)	Vocational training school /ITI	Non-formal training centre (NFTC)	Special school for disabled (SSD)	Others (specify)
1	2	3	4	5	6	7	8	9	10	11	12	13	14	15	16	17	18	19	20
324	Samastpurkota	122026	232.7	1468	221		1	1 a	c	c	c	c	c	c	c	c	c		
325	Madanpur Chhat	122027	153	858	155	a	1 a	c	c	c	c	c	c	c	c	c	c		
326	Amrauli	122028	322.3	2928	502	1	2	2	1 b									a	
327	Jamalpur Siya	122029	453.6	1930	324	a	1	1											
328	Rafipur Siya	122030	145.9	1661	259		1	1	a										
329	Faridpur	122464	308.6	1886	319	a	1	1 a	a	c	c	c	c	c	c	c	c		
330	Bhaganpur	122465	186.4	0	0														
331	Pauhina	122466	290.5	1454	250	c	2	2 c	c	c	c	c	c	c	c	c	c		
332	Kastari Vaishya	122467	562.6	3601	610	1	2	1	1	b	b	b	b	b	b	b	b		
333	Pala Majra Kasta	122468	295.3	2530	474	1	1	1 a	a	b	a	a	a	a	b	b	b		
334	Chandaukha	122469	258.4	848	157		1 a	a	a	b	a	b	b	b	b	b	b		
335	Imlauth	122470	114.2	2252	369	1	2	2	1 a	b	a	a	a	a	b	b	b		
336	Jawan Sikandpur	122471	537.2	7764	1240	1	3	3 c	c	a	c	c	c	c	c		1	c	
337	Jawan Vajidpur	122472	363.8	3001	490	1	3	1 c	c	b	c	c	c	c	c		1		
338	Nagaula	122473	767.7	3924	667	2	1	1 a	c	a					a				
339	Veerpur Chhabil	122474	513	3007	561	1	2	1	a	c	c	c	c	c	c	c	c		
340	Taqipur	122475	79.7	643	123	b	1	1 a	a	c	c	c	c	c	c	c	c		
341	Mawan	122476	170.8	726	151	b	2 a	a	a	c	c	c	c	c	c	c	c		
342	Kaliyanpur	122477	427	2500	434	1	1	1 a	a	b	c	c	c	c	b		c		
343	Kanaura	122478	348.6	2177	396	1	1	1 a	a	b	c	c	c	c	c		c		
344	Kazimpur	122479	137.4	1580	299	b	1	1 a	a	c	c	c	c	c	c		c		
345	Soorajpur	122480	76.8	1443	264	b	1 a	a	a	c	c	c	c	c	c		c		
346	Godha	122481	536.4	4826	787	1	1	2	1	1 b	c	c	c	c	b	c	c		
347	Sikargarhi	122482	162.3	645	122	c	1	1 a	a	c	c	c	c	c	b	c	c		
348	Sikarna	122483	333.1	2230	394	1	1	2 b	b	c	c	c	c	c	c		c		
349	Padki	122484	120.8	1362	204		1 a	a	b	c	c	c	c	c	c	c	c		
350	Salaimpur	122485	106.1	1406	229		2 a	a	b	c	c	c	c	c	c	c	c		
351	Maimari	122486	252.7	2985	480	1	1	1	1 b	b	c	b	c	c	c		c		
352	Mujaffara	122487	106.6	1462	242	1	2	2	1 c	c	c	c	c	c	c	c			
353	Bahrampur	122488	228.4	1729	300		1	1 a	b	c	c	c	c	c	c	c	c		
354	Padaka Sultanpu	122489	191.9	1040	181	1	2	1 a	b	c	c	c	c	c	c	c	c		
355	Ahak	122490	218.7	1185	234		1 a	a	b	c	c	c	c	c	c	c	c		
356	Chhalesar	122491	495	3570	520	1	1	1 a	c	c	c	c	c	c	c	c	c		
357	Mehmoodpur	122492	54.2	693	120	b	1 a	b	b	b	c	b	c	c	c		c		
358	Dhainkura	122493	216.2	1500	257	b	1	1 b	b	b	c	b	c	c	c		c		
359	Ahroli	122494	213.7	823	147	a	1 a	a	a	b	c	a	c	c	c		c		
360	Ismailpur	122495	227	2274	395	1	1	1 b	b	c	c	b	c	c	c	c	c		
361	Mawaeen	122496	137.5	1063	187		1	1 b	c	c	c	b	c	c	c	c	c		
362	Sunamai	122497	584.6	4870	760	1	2	1	c	c	c	c	c	c	c	c	c		
363	Chaupur	122498	233.8	1369	212	a	a	b	c	c	c	c	c	c	c	c	c		
364	Talib Nagar	122499	632.5	7666	1264	1	3	3	1 a	c	c	c	c	c	c	c	c		
365	Gopalpur	122500	95.6	1133	198		1 a	a	b	c	c	c	c	c	c	c	c		

Census of India 2011- Village Directory

Amenities and Land use (As in 2009)

Name of District:-Aligarh Location Code No:-143

Name of CD Block: Jawan Sikanderpur- Location CodeNo:-0111

Sr .No.	Name village	Location code no.	Number of Medical Amenities available. (If not available within the village , the distance range code viz; a for < 5 Kms, b for 5-10 Kms and c for 10+ kms of nearest place where facility is available is given).											Number of Non-Government Medical Amenities available.						
			Community health centre (CHC)	Primary health centre (PHC)	Primary health sub centre (PHS)	Maternity and child welfare centre (MCW)	T.B. clinic (TBC)	Hospital-allopathic (HA)	Hospital-alternative medicine (HO)	Dispensary (D)	Veterinary hospital (VH)	Mobile health clinic (MHC)	Family welfare centre (FWC)	Charitable non Govt. hospital/Nursing home.	Medical practitioner with MBBS Degree	Medical practitioner with other degree	Medical practitioner with no degree	Traditional practitioner and faith healer .	Medicine Shop	Others
1	2	3	21	22	23	24	25	26	27	28	29	30	31	32	33	34	35	36	37	38
324	Samastpurkota	122026	c	c	c	c	c	c	a	c	c	c	c	0	0	0	0	0	0	0
325	Madanpur Chhat	122027	c	c	c	c	c	c	c	c	c	c	c	0	0	0	0	0	0	0
326	Amrauli	122028	b	b		b	b	b	b	b	b	b	b	0	0	0	0	0	0	0
327	Jamalpur Siya	122029	c	c	c	c	c	c	c	c	c	c	c	0	0	0	0	0	0	0
328	Rafipur Siya	122030	b	b	b	b	b	b	b	b	b	b	b	0	0	0	0	0	0	0
329	Faridpur	122464		a		a	c	c	c	c	a	c	c	0	0	0	0	0	0	0
330	Bhaganpur	122465																		
331	Pauhina	122466	b	b		c	c	c		b	b		c	0	0	0	0	0	0	0
332	Kastari Vaishya	122467		b		b	b	b		b	b		b	0	0	0	0	0	0	0
333	Pala Majra Kasta	122468	b	b	b	b	b	b	b	b	b	b	b	0	0	0	0	0	0	0
334	Chandaukha	122469	b	a	a	b	b	b	b	b	b		b	0	0	0	0	0	0	0
335	Imlauth	122470	b	b	b	b	b	b	b	b	b	b	b	0	0	0	0	0	0	0
336	Jawan Sikandpur	122471		1		1	1 c	c	c	c		1 c	c	0	2	0	0	0	4	0
337	Jawan Vajidpur	122472	a	c	c	c	c	c	c	c	a	c	c	0	0	0	0	0	0	0
338	Nagaula	122473	a	a	a	a	a	c	c	a	a	a	c	0	0	0	0	0	0	0
339	Veerpur Chhabil	122474	c	c	c	c	c	c	c	c	c	c	c	0	0	0	3	0	0	0
340	Taqipur	122475	c	c	c	c	c	c	c	c	c	c	c	0	0	0	0	0	0	0
341	Mawan	122476	c	c	a	c	c	c	c	c	a	c	c	0	0	0	0	0	0	0
342	Kaliyanpur	122477	b	a		b	c	b	c	c	a		b	0	0	0	0	2	0	2
343	Kanaura	122478	b	a		b	c	b	c	c	a		b	0	0	0	0	1	0	0
344	Kazimpur	122479	b	a		b	c	b	b	c			b	0	0	0	0	2	0	0
345	Soorajpur	122480	b			b	c	b	b	c	a		b	0	0	0	0	2	0	0
346	Godha	122481		1 a		1	1 c	c	c	c		1 c	c	0	0	0	0	0	4	0
347	Sikargarhi	122482	c	c	b	b	b	b	b	a	a	b	b	0	0	0	0	0	0	0
348	Sikarna	122483	b	b	b	b	c	c	c	c	a	a	b	0	0	0	0	0	0	0
349	Padki	122484	c	c	c	c	c	c	c	c	c	c	c	0	0	0	0	0	0	0
350	Salaimpur	122485	c	c	c	c	c	c	c	c	c	c	c	0	0	0	0	0	0	0
351	Maimari	122486	b	b	b	b	c	c	b	c	a	a	b	0	0	0	0	0	0	0
352	Mujaffara	122487		b		c	c	c		c	b		b	0	0	0	1	0	1	0
353	Bahrampur	122488	c	c	c	c	c	c	c	c	c	c	c	0	0	0	0	0	0	0
354	Padaka Sultanpu	122489	c	c	c	c	c	c	c	c	c	c	c	0	0	0	0	0	0	0
355	Ahak	122490	c	c	c	c	c	c	c	c	c	c	c	0	0	0	0	0	0	0
356	Chhalesar	122491			1		1 c	c	c	c		1		1	0	0	0	0	0	0	0
357	Mehmoodpur	122492	b	b	b	b	c	c	b	c	a	b	c	0	0	0	0	1	0	0
358	Dhainkura	122493	b	b	b	b	c	c	b	c	b	b	b	0	0	0	2	0	0	0
359	Ahroli	122494	a	a	a	a	c	c	a	c	a	a	a	0	0	0	0	0	0	0
360	Ismailpur	122495	b	a	b	b	b	b	b	b	a		b	0	0	0	0	0	0	0
361	Mawaeen	122496	b	a	b	b	b	b	b	b	a		b	0	0	0	0	0	0	0
362	Sunamai	122497	c	c	c	c	c	c	c	c	c	c	c	0	0	0	3	0	2	0
363	Chaupur	122498	a	a	a	a	c	c	c	c	b		1 c	0	0	0	0	0	0	0
364	Talib Nagar	122499	b	b		b	c	c	c	c	b	c	b	0	0	0	0	0	0	0
365	Gopalpur	122500	c	c	c	c	c	c	c	c	c	c	c	0	0	0	0	0	0	0

Census of India 2011- Village Directory

Amenities and Land use (As in 2009)

Name of District:-Aligarh Location Code No:-143

Name of CD Block: Jawan Sikanderpur- Location CodeNo:-0111

Sr .No.	Name village	Location code no.	Availability of drinking water - Yes / No								Availability of toilet & others Yes / No			
			Tap water (Treated/Untreated)	Well water (Covered / Uncovered well)	Hand Pump	Tube wells / Bore well	Spring	River / Canal	Tank / Pond / Lake	Others	Community toilet including bath.	Community toilet excluding bath.	Rural sanitary mart or sanitary hardware outlet available near the village.	Community bio- gas or recycle of waste for productive use.
1	2	3	39	40	41	42	43	44	45	46	47	48	49	50
324	Samastpurkota	122026	No	No	Yes	Yes	No	No	No	No	No	No	No	No
325	Madanpur Chhat	122027	No	No	Yes	Yes	No	No	No	No	No	No	No	No
326	Amrauli	122028	No	No	Yes	Yes	No	No	Yes	No	No	No	No	No
327	Jamalpur Siya	122029	No	No	Yes	Yes	No	No	No	No	No	No	No	No
328	Rafipur Siya	122030	No	No	Yes	Yes	No	No	No	No	No	No	No	No
329	Faridpur	122464	No	No	Yes	No	No	No	No	No	No	No	No	No
330	Bhaganpur	122465												
331	Pauhina	122466	No	No	Yes	No	No	No	No	No	No	No	No	No
332	Kastari Vaishya	122467	No	No	Yes	No	No	No	No	No	No	No	No	No
333	Pala Majra Kasta	122468	No	No	Yes	Yes	No	No	No	No	No	No	Yes	No
334	Chandaukha	122469	No	No	Yes	Yes	No	No	No	No	No	No	No	No
335	Imlauth	122470	No	No	Yes	Yes	No	No	No	No	No	No	Yes	No
336	Jawan Sikandpur	122471	No	No	Yes	Yes	No	No	No	No	Yes	Yes	No	No
337	Jawan Vajidpur	122472	No	No	Yes	Yes	No	Yes	No	No	Yes	Yes	No	No
338	Nagaula	122473	No	Yes	Yes	Yes	No	Yes	Yes	No	No	No	No	No
339	Veerpur Chhabil	122474	Yes	No	Yes	No	No	No	No	No	No	No	No	No
340	Taqipur	122475	Yes	No	Yes	Yes	No	No	Yes	No	Yes	No	Yes	No
341	Mawan	122476	Yes	No	Yes	Yes	No	No	Yes	No	No	No	No	No
342	Kaliyanpur	122477	No	No	Yes	Yes	No	No	No	No	No	No	No	No
343	Kanaura	122478	No	No	Yes	Yes	No	No	No	No	No	No	No	No
344	Kazimpur	122479	No	No	Yes	No	No	No	No	No	No	No	No	No
345	Soorajpur	122480	No	No	Yes	No	No	No	No	No	No	No	No	No
346	Godha	122481	Yes	No	Yes	No	No	No	No	No	No	No	No	No
347	Sikargarhi	122482	Yes	No	Yes	Yes	No	No	Yes	No	No	No	No	No
348	Sikarna	122483	No	No	Yes	No	No	No	No	No	No	No	No	No
349	Padki	122484	No	Yes	Yes	No	No	No	No	No	No	No	No	No
350	Salaimpur	122485	No	Yes	Yes	No	No	No	No	No	No	No	No	No
351	Maimari	122486	No	No	Yes	Yes	No	No	No	No	No	No	No	No
352	Mujaffara	122487	No	No	Yes	Yes	No	No	No	No	No	No	No	No
353	Bahrampur	122488	No	Yes	Yes	No	No	No	No	No	No	No	No	No
354	Padaka Sultanpu	122489	No	Yes	Yes	No	No	No	No	No	No	No	No	No
355	Ahak	122490	No	Yes	Yes	No	No	No	No	No	No	No	No	No
356	Chhalesar	122491	No	Yes	Yes	No	No	No	No	No	No	No	No	No
357	Mehmoodpur	122492	No	No	Yes	No	No	No	No	No	No	No	No	No
358	Dhainkura	122493	No	No	Yes	Yes	No	No	No	No	No	No	No	No
359	Ahroli	122494	No	No	Yes	Yes	No	No	No	No	No	No	No	No
360	Ismailpur	122495	No	No	Yes	Yes	No	Yes	No	No	No	No	No	No
361	Mawaeen	122496	No	No	Yes	Yes	No	Yes	No	No	No	No	No	No
362	Sunamai	122497	Yes	No	Yes	Yes	No	No	No	No	No	No	No	No
363	Chaupur	122498	No	No	Yes	Yes	No	Yes	No	No	Yes	Yes	No	No
364	Talib Nagar	122499	No	No	Yes	Yes	No	No	Yes	No	No	No	Yes	No
365	Gopalpur	122500	No	Yes	Yes	No	No	No	No	No	No	No	No	No

Census of India 2011- Village Directory

Amenities and Land use (As in 2009)

Name of District:-Aligarh Location Code No:-143

Name of CD Block: Jawan Sikanderpur- Location CodeNo:-0111

Sr .No.	Name village	Location code no.	Communication and transport facilities (If amenities available code -Yes is given except for Village Pin Code ,If not available within the village , the distance range code viz; a for < 5 Kms, b for 5-10 Kms and c for 10+ kms of nearest place where facility is available is given).																
			Post office(PO)	Sub post office (SPO)	Post & Telegraph office (P&TO)	Village Pin Code	Telephones (Land lines)	Public call office (PCO)	Mobile phone coverage	Internet cafés/ Common service centre (CSC)	Private courier facility	Bus service (Public & Private)	Railway stations	Auto/Modified Autos	Taxis and Vans	Tractors	Cycle-pulled rickshaws(Manual & Machine driven)	Carts driven by animals	Sea /River ferry service
1	2	3	51	52	53	54	55	56	57	58	59	60	61	62	63	64	65	66	67
324	Samastpurkota	122026	a	a	c	202122	a	a	Yes	c	c	c	b	a	a	Yes	c	Yes	
325	Madanpur Chhat	122027	c	c	c		c	c	Yes	c	c	c	c	c	c	c	c	Yes	
326	Amrauli	122028				202122	Yes	Yes	Yes					Yes				Yes	
327	Jamalpur Siya	122029	c	c	c		c	c	Yes	c	c	c	c	c	c	Yes	c	Yes	c
328	Rafipur Siya	122030	b	a	b		a	a	a	b	b	b	b	Yes	b	Yes	b	Yes	
329	Faridpur	122464	c			202126		a	Yes	a	c	a	c	a	a	Yes	a	Yes	
330	Bhaganpur	122465																	
331	Pauhina	122466	c	a			b	b	Yes	b	b	b	b	b	b	Yes	b	Yes	
332	Kastari Vaishya	122467	b	a			b	b	Yes	b	b	b	b	b	Yes	Yes	b	Yes	
333	Pala Majra Kasta	122468	b	a	b				Yes	b	b	a	a	a	a	Yes		Yes	
334	Chandaukha	122469	b	a	b	202123	Yes	Yes	Yes	b	b	Yes	a	Yes	Yes		Yes	Yes	
335	Imlauth	122470	b	b	b		a	a	Yes	a	b	a	a	a		Yes		Yes	
336	Jawan Sikandpur	122471	c	Yes	c		Yes	Yes	Yes	Yes	c	Yes	c	Yes	Yes	Yes	Yes	Yes	
337	Jawan Vajidpur	122472	a	a	c		Yes	Yes	Yes	Yes	c	Yes	a	a	a	Yes	c	Yes	
338	Nagaula	122473	a	a	c	202126	Yes	Yes	Yes	c	Yes	Yes	Yes	Yes	Yes			Yes	
339	Veerpur Chhabil	122474		a	c			a	Yes	c	c	a	a	a	c	Yes		Yes	
340	Taqipur	122475	c	a	c		b	b	Yes	c	c	a	a	a			Yes	Yes	
341	Mawan	122476	c	a	c	202704		c	Yes	c	c	a	a	a	c		c	Yes	
342	Kaliyanpur	122477	a	Yes	b	202282	b	a	a	c	c	a	a	a	a		a	Yes	
343	Kanaura	122478	a	a	b		a	a	a	c	b	b	a	a	b		Yes	Yes	
344	Kazimpur	122479	c	a	c		c	c	a	c	c	b	a	b	b		b	Yes	
345	Soorajpur	122480	c	a	c		c	c	a	c	c	b	a	b	b		b	Yes	
346	Godha	122481	c	b	b	202127	Yes	Yes	Yes	b	b	Yes	Yes	b	Yes		b	Yes	b
347	Sikargarhi	122482	c	Yes	b	202704	b	b	Yes	b	c	a	a	b	b		Yes	Yes	
348	Sikarna	122483	c	Yes	c	202127	b	b	Yes	c	c	b	a	a	Yes		b	Yes	
349	Padki	122484	b	Yes	b	202127	a	a	a	b	c	b	a	b	b		a	Yes	
350	Salaimpur	122485	b	a	a		a	a	a	b	c	b	a	b	b		b	Yes	
351	Maimari	122486	c	a	b	202127	b	b	Yes	c	a	b	c	a	a	b	b	Yes	
352	Mujaffara	122487	c	a	c		Yes	Yes	Yes	c	c	c	a	c	c		c	Yes	
353	Bahrampur	122488	b	Yes	b		a	a	a	b	c	b	a	b	b		a	Yes	
354	Padaka Sultanpu	122489	b	c	b		a	a	a	b	a	a	c	c			c	Yes	
355	Ahak	122490	b	a	b		a	a	a	b	c	b	a	b	b		a	Yes	
356	Chhalesar	122491	c	Yes	c		c	b	Yes	b	b	b	b	b	b		a	Yes	
357	Mehmoodpur	122492	b	a	b	202127	b	b	a	c	c	b	a	a	a		b	Yes	
358	Dhainkura	122493	b	a	b	202127	b	b	a	c	c	b	b	b	b		b		
359	Ahroli	122494	a	a	a		a	a	a	c	c	a	b	a	a		a	Yes	
360	Ismailpur	122495	c	a	c	202127	c	b	Yes	b	b	b	b	b	b	b	b	Yes	
361	Mawaeen	122496	c	a	c		c	b	b	b	b	b	c	b	b	b	b	Yes	
362	Sunamai	122497	Yes	Yes		202127	Yes	Yes	Yes			Yes	Yes		Yes	Yes	Yes	Yes	
363	Chaupur	122498	c	a	c		Yes	Yes	Yes	Yes	c	Yes	a	Yes	Yes	Yes	c	Yes	
364	Talib Nagar	122499	c	Yes	c	202127	Yes	a	Yes	c	c	Yes	a	b	Yes	Yes	Yes	Yes	
365	Gopalpur	122500	b	a	b		a	a	a	b	c	c	a	c	c		c	Yes	

Census of India 2011- Village Directory

Amenities and Land use (As in 2009)

Name of District:-Aligarh Location Code No:-143

Name of CD Block: Jawan Sikanderpur- Location CodeNo:-0111

Sr .No.	Name village	Location code no.	Village connected to highways,village roads, banks & credit societies (If amenities available code -Yes is given, If not available within the village , the distance range code viz; a for < 5 Kms, b for 5-10 Kms and c for 10+ kms of nearest place where facility is available is given).											
			Connected to national highway(NH)	Connected to state highway(SH)	Connected to major district road (MDR)	Connected to others district road	Pucca roads	Kutchcha roads	Water bounded macadam(WBM) roads	Navigable waterway (river/canal)(NW)	Footpaths (FP)	Commercial & Co-operative Banks	ATM	Agricultural Credit Societies
1	2	3	68	69	70	71	72	73	74	75	76	77	78	79
324	Samastpurkota	122026	c	c	Yes	Yes	Yes	Yes			Yes	c	c	
325	Madanpur Chhat	122027	c			Yes	Yes	Yes			Yes	c	c	c
326	Amrauli	122028	c		Yes	Yes		Yes			Yes	b	b	b
327	Jamalpur Siya	122029	c	b	Yes	Yes	a	Yes			Yes	c	c	c
328	Rafipur Siya	122030	c	b	Yes	Yes					Yes	b	b	b
329	Faridpur	122464	c	b	a	Yes	Yes				Yes	a	c	a
330	Bhaganpur	122465												
331	Pauhina	122466	c	b	a	Yes	Yes	Yes			Yes	a	c	b
332	Kastari Vaishya	122467	c	a	Yes	Yes	Yes	Yes			Yes	a	b	a
333	Pala Majra Kasta	122468	c	Yes		Yes	Yes	Yes	Yes		Yes	b	b	b
334	Chandaukha	122469	Yes	Yes	Yes	Yes	Yes	a	Yes		Yes	a	b	b
335	Imlauth	122470	c	a		Yes	Yes	Yes	Yes		Yes	a	b	b
336	Jawan Sikandpur	122471	c	Yes	Yes	Yes	Yes	Yes	c	Yes	Yes	Yes	c	Yes
337	Jawan Vajidpur	122472	c	a	a	Yes	Yes	Yes	Yes	Yes	Yes	a	a	a
338	Nagaula	122473	Yes	Yes	Yes	Yes		Yes	Yes		Yes	a	a	a
339	Veerpur Chhabil	122474	c	a	a	Yes	Yes	Yes			Yes	b	c	a
340	Taqipur	122475	c	a	a	Yes	Yes		Yes		Yes	c	c	c
341	Mawan	122476	c	a	a	Yes	Yes		Yes		Yes	c	c	c
342	Kaliyanpur	122477	c	c	b	Yes	Yes	Yes			Yes	b	b	a
343	Kanaura	122478	c	c	b	Yes	Yes	Yes	Yes		Yes	b	b	a
344	Kazimpur	122479	c	b	c	Yes	Yes	Yes	Yes		Yes	b	b	a
345	Soorajpur	122480	c	b	c	Yes	Yes	Yes	Yes		Yes	b	b	a
346	Godha	122481	c	b	Yes	Yes	Yes	Yes	Yes	c	Yes	Yes	b	Yes
347	Sikargarhi	122482	c	b	b	Yes	Yes		Yes		Yes	b	b	c
348	Sikarna	122483	c	b	c	Yes	Yes				Yes	a	b	Yes
349	Padki	122484	c	c	b	Yes	Yes				Yes	b	b	b
350	Salaimpur	122485	c	b	b	Yes	Yes				Yes	b	b	b
351	Maimari	122486	c	b	c	Yes	Yes	Yes			Yes	a	b	a
352	Mujaffara	122487	c	c	c	Yes	Yes				Yes	a	c	c
353	Bahrampur	122488	c	a	b	Yes	Yes				Yes	b	b	b
354	Padaka Sultanpu	122489	c	c	c	Yes	Yes				Yes	b	b	b
355	Ahak	122490	c	c	b	Yes	Yes				Yes	b	b	b
356	Chhalesar	122491	c	c	b	Yes	Yes	Yes			Yes	b	b	b
357	Mehmoodpur	122492	c	b	c	c	Yes				Yes	a	b	a
358	Dhainkura	122493	c	b	c	Yes	Yes				Yes	b	b	b
359	Ahroli	122494	c	a	c	c	Yes				Yes	a	a	b
360	Ismailpur	122495	c	c	b	Yes	Yes				Yes	b	b	b
361	Mawaeen	122496	c	c	b	Yes	Yes				Yes	b	b	b
362	Sunamai	122497	c	a		Yes	Yes	Yes	Yes		Yes	b	b	b
363	Chaupur	122498	c	b	b	Yes	Yes	Yes	Yes	Yes	Yes	a	a	a
364	Talib Nagar	122499	c	b	b	Yes	Yes	Yes			Yes	Yes	a	a
365	Gopalpur	122500	c	c	c	Yes	Yes				Yes	b	b	b

Census of India 2011- Village Directory

Amenities and Land use (As in 2009)

Name of District:-Aligarh Location Code No:-143

Name of CD Block: Jawan Sikanderpur- Location CodeNo:-0111

Sr .No.	Name village	Location code no.	Availability of miscellaneous facilities (If amenities available code -Yes is given, If not available within the village , the distance range code viz; a for < 5 Kms, b for 5-10 Kms and c for 10+ kms of nearest place where facility is available is given).																		Availability of electricity (Yes/No)			
			Self-Help Group (SHG)	Public distribution system (PDS) shop	Mandis / Regular market	Weekly Haat	Agricultural marketing society	Integrated Child Development Scheme (Nutritional Centres)	Anganwadi Centre (Nutritional Centres)	Others (Nutritional Centres)	ASHA (Accredited Social Health Activist)	Community centre with/without TV	Sports Field,	Sports Club / Recreation Centre	Cinema / Video Hall	Public Library	Public Reading Room	Newspaper Supply	Assembly Polling station	Birth & Death Registration Office	Power Supply for Domestic Use (ED)	Power Supply for Agricultural Use (EAG)	Power Supply for Commercial Use (EC)	Power Supply for All Uses (EA)
1	2	3	80	81	82	83	84	85	86	87	88	89	90	91	92	93	94	95	96	97	98	99	100	101
324	Samastpurkota	122026	c	Yes	c	a	c	c	Yes	Yes	Yes	c	c	c	c	c	c	c	Yes	Yes	Yes	Yes	Yes	Yes
325	Madanpur Chhat	122027	Yes	Yes	c	b	c	c	Yes	Yes	Yes	c	c	c	c	c	c	c	Yes	Yes	Yes	Yes	No	Yes
326	Amrauli	122028	Yes	Yes	b	Yes	b	b	Yes	Yes	Yes	b	b	b	b	b	b	Yes	Yes	Yes	Yes	Yes	No	Yes
327	Jamalpur Siya	122029	Yes	Yes	c	b	c	c	Yes	Yes	Yes	c	c	c	c	c	c	c	Yes	Yes	Yes	Yes	No	Yes
328	Rafipur Siya	122030	Yes	Yes	b	a	b	b	b	b	Yes	Yes	Yes	Yes	Yes	Yes	Yes	Yes	Yes	Yes	Yes	Yes	Yes	Yes
329	Faridpur	122464	Yes	c	a	a	Yes	Yes	Yes	a	Yes	a	c	c	c	c	c	Yes	Yes	Yes	Yes	Yes	Yes	Yes
330	Bhaganpur	122465																						
331	Pauhina	122466	Yes	Yes	c	a	b	Yes	Yes	Yes	Yes	b	c	c	c	c	c	Yes	Yes	Yes	Yes	Yes	Yes	Yes
332	Kastari Vaishya	122467	Yes	Yes	c	a	a	a	Yes	Yes	Yes	a	b	b	c	c	c	Yes	Yes	Yes	Yes	Yes	Yes	Yes
333	Pala Majra Kasta	122468	b	Yes	a	a	b	Yes	Yes	Yes	Yes	b	b	b	b	b	b	Yes	Yes	Yes	Yes	Yes	Yes	Yes
334	Chandaukha	122469	b	Yes	b	b	b	b	Yes	Yes	Yes	b	b	b	b	b	b	Yes	Yes	Yes	Yes	Yes	Yes	Yes
335	Imlauth	122470	b	Yes	a	b	b	Yes	Yes	Yes	Yes	a	Yes	b	b	b	b	Yes	Yes	Yes	Yes	Yes	Yes	Yes
336	Jawan Sikandpur	122471	Yes	Yes	Yes	Yes	Yes	Yes	Yes	Yes	Yes	Yes	Yes	c	c	c	c	Yes	Yes	Yes	Yes	Yes	Yes	Yes
337	Jawan Vajidpur	122472	Yes	Yes	a	a	a	Yes	Yes	Yes	Yes	a	Yes	c	c	c	c	Yes	Yes	Yes	Yes	Yes	Yes	Yes
338	Nagaula	122473	Yes	Yes	b	a	Yes	Yes	Yes	Yes	Yes	Yes	Yes	Yes	Yes	Yes	Yes	Yes	Yes	Yes	Yes	Yes	Yes	Yes
339	Veerpur Chhabil	122474	Yes	Yes	b	a	b	Yes	Yes	Yes	Yes	Yes	c	c	c	c	c	Yes	Yes	Yes	Yes	Yes	Yes	Yes
340	Taqipur	122475	Yes	Yes	b	a	b	Yes	Yes	Yes	Yes	c	b	c	c	c	c	c	Yes	Yes	Yes	Yes	Yes	Yes
341	Mawan	122476	a	Yes	b	a	c	Yes	Yes	Yes	Yes	c	c	c	c	c	c	Yes	Yes	Yes	Yes	Yes	Yes	Yes
342	Kaliyanpur	122477	Yes	Yes	b	a	Yes	Yes	Yes	Yes	Yes	c	b	c	b	c	c	b	Yes	Yes	Yes	Yes	No	Yes
343	Kanaura	122478	Yes	Yes	b	a	a	Yes	Yes	Yes	Yes	c	b	c	b	c	c	b	Yes	Yes	Yes	Yes	No	Yes
344	Kazimpur	122479	Yes	Yes	b	a	a	Yes	Yes	Yes	Yes	c	b	c	b	c	c	b	Yes	Yes	Yes	Yes	No	Yes
345	Soorajpur	122480	Yes	Yes	b	a	Yes	Yes	Yes	Yes	Yes	c	b	c	b	c	c	b	Yes	Yes	Yes	Yes	No	Yes
346	Godha	122481	c	Yes	b	Yes	c	c	Yes	Yes	Yes	c	c	c	b	c	c	Yes	Yes	Yes	Yes	Yes	Yes	Yes
347	Sikargarhi	122482	Yes	Yes	c	a	c	c	Yes	Yes	Yes	c	c	b	c	c	c	Yes	Yes	Yes	Yes	Yes	Yes	Yes
348	Sikarna	122483	Yes	Yes	b	a	b	c	Yes	a	Yes	c	b	c	b	c	c	c	Yes	Yes	Yes	Yes	Yes	Yes
349	Padki	122484	Yes	Yes	c	a	c	Yes	Yes	Yes	Yes	c	c	c	c	c	c	Yes	Yes	Yes	Yes	Yes	Yes	Yes
350	Salaimpur	122485	Yes	Yes	b	a	b	Yes	Yes	Yes	Yes	b	b	b	b	Yes	c	Yes	Yes	Yes	Yes	Yes	Yes	Yes
351	Maimari	122486	Yes	Yes	b	a	b	c	Yes	Yes	Yes	b	b	c	b	c	c	c	Yes	Yes	Yes	Yes	Yes	Yes
352	Mujaffara	122487	Yes	Yes	c	a	c	Yes	Yes	Yes	Yes	c	c	c	c	c	c	Yes	Yes	Yes	Yes	Yes	Yes	Yes
353	Bahrampur	122488	Yes	Yes	c	a	b	Yes	Yes	Yes	Yes	c	b	b	b	c	c	Yes	Yes	Yes	Yes	Yes	Yes	Yes
354	Padaka Sultanpu	122489	Yes	Yes	c	a	c	Yes	Yes	Yes	Yes	c	c	c	c	c	c	Yes	Yes	Yes	Yes	Yes	Yes	Yes
355	Ahak	122490	Yes	Yes	c	a	c	Yes	Yes	Yes	Yes	c	c	c	c	c	c	Yes	Yes	Yes	Yes	Yes	Yes	Yes
356	Chhalesar	122491	Yes	Yes	b	b	b	Yes	Yes	Yes	Yes	c	b	b	b	c	c	Yes	Yes	Yes	Yes	Yes	Yes	Yes
357	Mehmoodpur	122492	Yes	Yes	b	a	b	b	Yes	Yes	Yes	c	b	c	b	c	c	c	Yes	c	Yes	Yes	Yes	Yes
358	Dhainkura	122493	Yes	Yes	b	b	b	c	Yes	a	Yes	c	b	c	b	c	c	c	Yes	c	Yes	Yes	Yes	Yes
359	Ahroli	122494	Yes	Yes	a	a	a	c	Yes	Yes	Yes	c	a	c	a	c	c	c	Yes	c	Yes	Yes	Yes	Yes
360	Ismailpur	122495	Yes	Yes	b	b	b	Yes	Yes	Yes	Yes	b	b	b	b	b	c	Yes	Yes	Yes	Yes	Yes	Yes	Yes
361	Mawaeen	122496	Yes	a	b	b	b	b	Yes	Yes	Yes	b	b	b	b	b	b	Yes	Yes	Yes	Yes	Yes	Yes	Yes
362	Sunamai	122497	Yes	Yes	Yes	Yes	Yes	Yes	Yes	Yes	Yes	Yes	Yes	c	c	c	c	Yes	Yes	Yes	Yes	Yes	Yes	Yes
363	Chaupur	122498	Yes	Yes	b	a	a	Yes	Yes	Yes	Yes	c	Yes	c	c	c	c	Yes	Yes	Yes	Yes	Yes	Yes	Yes
364	Talib Nagar	122499	Yes	Yes	c	Yes	c	c	Yes	Yes	Yes	a	a	a	c	c	c	Yes	Yes	Yes	Yes	Yes	No	Yes
365	Gopalpur	122500	Yes	Yes	c	a	c	Yes	Yes	Yes	Yes	c	c	c	c	c	c	Yes	Yes	Yes	Yes	Yes	Yes	Yes

Census of India 2011- Village Directory

Amenities and Land use (As in 2009)

Name of District:-Aligarh Location Code No:-143

Name of CD Block: Jawan Sikanderpur- Location CodeNo:-0111

Sr .No.	Name village	Location code no.	Land Use													Land Use					Name of three most important commodities manufactured		
			Nearest Town		Area under different types of land use (in hectares rounded up to one decimal place)											Area irrigated by source (in hectare).							
			Name	Distance range code i.e. a for < 5 Kms, b for 5-10 Kms and c for 10+ kms .	Forests	Area under Non-agricultural Uses	Barren and Un-cultivable land	Permanent Pastures and Other Grazing Lands	Land Under Miscellaneous Tree Crops etc.	Culturable Waste Land	Fallow lands other than current fallows	Current Fallows	Net Area Sown	Total Irrigated Land Area	Total Un-irrigated Land Area	Canals (C)	Wells/Tube-wells(W/TW)	Tanks/Lakes(T/L)	Water Falls(WF)	Others(O)	First	Second	Third
1	2	3	102	103	104	105	106	107	108	109	110	111	112	113	114	115	116	117	118	119	120	121	122
324	Samastpurkota	122026	ALIGARH	c	0	16.9	0	0.7	0	4	2.8	3	205.3	203.9	1.4	0	203.9	0	0	0			
325	Madanpur Chhat	122027	GABHANA	c	5.5	8.5	0	1.7	0	0.5	1.2	0.8	134.7	134.7	0	0	134.7	0	0	0			
326	Amrauli	122028	ALIGAH	b	0	29.5	1.3	0	0	0.5	1.6	15.6	273.8	273.8	0	0	273.8	0	0	0			
327	Jamalpur Siya	122029	ALIGARH	c	0	36.3	0	4.3	0	5.8	0	14.4	392.9	364.6	28.2	0	364.6	0	0	0			
328	Rafipur Siya	122030	ALIGARH	b	0	31.3	0	0	0	12.6	0	2.8	99.1	98	1.2	0	98	0	0	0			
329	Faridpur	122464	ALIGARH	c	0	20.1	0	17	0	0.3	5.1	8.8	257.4	257.4	0	0	257.4	0	0	0			
330	Bhaganpur	122465	ALIGARH	b	0	52	0	0	32.4	0.4	0	4.2	97.3	97.3	0	0	97.3	0	0	0			
331	Pauhina	122466	ALIGARH	c	0	22.8	0	0	0	4	8.5	4.2	251	251	0	0	251	0	0	0			
332	Kastari Vaishya	122467	ALIGARH	b	0	242.7	0	0.9	106	7.9	15.1	30.1	160	160	0	0	160	0	0	0			
333	Pala Majra Kasta	122468	ALIGARH	b	22.4	32.1	0	0	0	7.2	2	22.5	209.1	209.1	0	0	209.1	0	0	0			
334	Chandaukha	122469	ALIGARH	b	0	57.4	0	19	0	16.1	1.5	4.6	159.8	158.5	1.3	0	158.5	0	0	0			
335	Imlauth	122470	ALIGARH	a	0	13.2	0	12.4	1	2	0.3	2.6	82.6	82.6	0	0	82.6	0	0	0			
336	Jawan Sikandpur	122471	ALIGARH	c	0	152	0	2.6	23.4	14.4	0	19	325.9	325.9	0	261.4	64.5	0	0	0			
337	Jawan Vajidpur	122472	ALIGARH	c	0	182.2	0	0	0	1.2	0	11.8	168.5	168.5	0	155.5	13	0	0	0			
338	Nagaula	122473	ALIGARH	c	0	302.8	14.6	0	8	15	6.2	0.4	420.5	420.5	0	88.2	302.5	0	0	29.9			
339	Veerpur Chhabil	122474	ALIGARH	c	0	52.7	0	0	0	8.5	2.6	1.7	447.4	438.2	9.2	0	438.2	0	0	0			
340	Taqipur	122475	ALIGARH	c	0	12.9	0.1	0	0	0.1	0.6	0.5	65.5	65.5	0	0	65.5	0	0	0			
341	Mawan	122476	ALIGARH	c	0	10.1	0.6	0	0	3	0.3	2.2	154.6	154.6	0	0	154.6	0	0	0			
342	Kaliyanpur	122477	ATRAULI	b	0	36.2	0	0	0.8	2.7	1	4.5	381.8	381.8	0	0	381.8	0	0	0			
343	Kanaura	122478	ATRAULI	b	0	34.9	0	0	2.8	2	1.8	2.6	304.4	304.4	0	0	304.4	0	0	0			
344	Kazimpur	122479	ATRAULI	b	0	17	0	0	0.7	1.7	1.9	1.5	114.6	114.6	0	0	114.6	0	0	0			
345	Soorajpur	122480	ATRAULI	b	0	13.8	0	0	0.6	0	0	0.6	62.8	62.8	0	0	62.8	0	0	0			
346	Godha	122481	ALIGARH	c	0	77.5	7.9	0	0	11	11	2.8	426.3	426.3	0	22.7	403.6	0	0	0			
347	Sikargarhi	122482	ALIGARH	c	0	10	3.8	0	0	1.2	0.1	1.2	146	146	0	0	146	0	0	0			
348	Sikarna	122483	ALIGARH	c	0	17.8	0	0	0	0	0.7	2.5	312	239.4	72.6	0	239.4	0	0	0			
349	Padki	122484	ATRAULI	c	0	20.4	0	0	0	2.6	0.6	0.7	96.6	96.6	0	0	96.6	0	0	0			
350	Salaimpur	122485	ATRAULI	b	0	9.5	0	0	0	0.5	0	0.1	94	94	0	0	94	0	0	0			
351	Maimari	122486	ALIGARH	c	0	20.2	0	0	0	0	0.8	1.6	230.2	230.2	0	0	230.2	0	0	0			
352	Mujaffara	122487	ATRAULI	c	0	14.3	0	0	0.2	0	0.8	0	91.3	91.3	0	0	91.3	0	0	0			
353	Bahrampur	122488	ATRAULI	b	0	21.1	0	0	0	6.2	0.1	0.2	200.8	200.8	0	100.3	98.5	0	0	0			
354	Padaka Sultanpu	122489	ATRAULI	b	0	18.5	0	0	0	1.8	0.7	0.8	170.1	170.1	0	0	170.1	0	0	0			
355	Ahak	122490	ATRAULI	c	0	23.2	0	0	0	6.9	2.6	1.6	184.4	184.4	0	0	184.4	0	0	0			
356	Chhalesar	122491	ATRAULI	c	0	47.5	0	0	0	1.5	3.6	4.2	438.2	438.2	0	0	438.2	0	0	0			
357	Mehmoodpur	122492	ALIGARH	c	0	4	0	0	0	0	0	0	50.2	50.2	0	0	50.2	0	0	0			
358	Dhainkura	122493	ALIGARH	c	0	17.9	0	0	0	0	0	0.5	197.8	197.8	0	0	197.8	0	0	0			
359	Ahroli	122494	ALIGARH	c	0	22.1	0	0	0	0	0.3	2.3	189	189	0	0	189	0	0	0			
360	Ismailpur	122495	ATRAULI	b	0	18.2	0	0	0	0	0.5	0.4	207.9	207.9	0	0	207.9	0	0	0			
361	Mawaeen	122496	ATRAULI	b	0	11	0	0	0	0.6	0.9	2.2	122.7	122.7	0	0	122.7	0	0	0			
362	Sunamai	122497	ALIGARH	c	0	59.6	10.5	0	0	5.5	4.6	2.7	501.8	501.8	0	0	501.8	0	0	0			
363	Chaupur	122498	ALIGARH	c	0	106.3	0	5.5	0	1.7	0	0.6	119.6	119.6	0	87.7	31.9	0	0	0			
364	Talib Nagar	122499	ALIGARH	c	0	75.9	0.1	0.2	0	1.4	10.2	7.9	536.7	536.7	0	217.1	319.6	0	0	0			
365	Gopalpur	122500	ATRAULI	c	0	12.9	0	0	0	1.1	0.1	0.1	81.4	81.4	0	0	81.4	0	0	0			

Census of India 2011- Village Directory

Amenities and Land use (As in 2009)

Name of District:-Aligarh Location CodeNo:-143

Name of CD Block: Jawan Sikanderpur- Location CodeNo:-0111

Sr .No.	Name village	Location code no.	Total area of the village (in hectares rounded up to one decimal place)	Total population (2011 census)	Number of households (2011 census)	Number of educational amenities available. (If not available within the village , the distance range code viz; a for < 5 Kms, b for 5-10 Kms and c for 10+ kms of nearest place where facility is available is given).													
						Pre-Primary school (PP)	Primary school (P)	Middle school (M)	Secondary School (S)	Senior Secondary school (SS)	Degree college of arts science & commerce (ASC)	Engineering college(EC)	Medical college (MC)	Management institute (MI)	Polytechnic (Pt)	Vocational training school /ITI	Non-formal training centre (NFTC)	Special school for disabled (SSD)	Others (specify)
1	2	3	4	5	6	7	8	9	10	11	12	13	14	15	16	17	18	19	20
366	Kasimpur	122501	237.5	1836	302	a	1	a	a	a				b	b	b			
367	Luhara	122502	116.5	929	175	a	1	1	a	a	c	c	c	c	c	c	c	c	
368	Bhim Garihi	122503	186.8	1372	259	a	1	1	a	a	c	c	c	c	c	c		c	
369	Jarauthi	122504	143.1	2045	338	1	2	a	a	a	c	c	c	c	c	c		c	
370	Siya Khas	122505	175.6	1562	273		3	a	a	a	b	b	b	a	a	b	b	b	
371	Rathgawan	122506	357.2	4311	703	1	1	1	a	a	b	b	b	b	a	b	b		
372	Chherat Sudhal	122507	690.9	6376	1049	2	2	2	1	b	b	b		1	b	b	b	b	1
373	Haivatpur Siya	122508	306.2	2563	425	1	1	1	b	b	b	b	b	b	b	b	b	b	
374	Mirzapur Siya	122509	198.5	1457	223	a	1	1	a	a	b	b	a	a	a	b	b	a	
375	Alampur Subkara	122510	151.7	1313	202	a	1	a	a	b	b	b	b	b	b	b	b	b	
376	Alampur Subkara	122511	39	88	19	a	a	a	a	b	b	b	b	b	b	b	b	b	
377	Satha	122512	701.8	5326	927	2	2	1	a	a				a	a	a		1	
378	Kherupura	122513	101.1	1077	197	1	2	a	a	a				a	a	a	a	a	
379	Sapera Bhanpur	122514	512.4	3946	689	1	2	1	a	a	b	b	b	b	b	b	b	b	
380	Sikandrapur Che	122515	238.2	1180	235	a	1	1	1	1	b	a		a	a	b	b	b	
381	Maheshpur	122516	126.5	2177	372	1	2	1	1	1	a	a		a	a	b	b	a	
382	Barhati	122517	298.9	3508	539	1	2	1	a	a	b	a	a	a	a	b	b	b	
383	Hetampur	122518	67.9	262	45		1	a			b	b	b	b	b	b	b	b	
384	Rasoolpur Devsa	122519	168.4	596	99	a	1	a	a	a	b	b	b	b	b	b	b	b	
385	Kithara	122520	264.8	1954	286	a	1	1	a	a	b	b	b	b	b	b	b	b	
386	Jatpura	122521	270.2	2083	386	1	2	2	a	a	a	c	c	a	c	c		b	
Block T O T A L :			**29759**	**213683**	**35630**	**54**	**136**	**78**	**15**	**6**	**1**	**0**	**1**	**0**	**0**	**0**	**5**	**1**	**0**

Census of India 2011- Village Directory

Amenities and Land use (As in 2009)

Name of District:-Aligarh Location Code No:-143

Name of CD Block: Jawan Sikanderpur- Location CodeNo:-0111

Sr .No.	Name village	Location code no.	Number of Medical Amenities available. (If not available within the village , the distance range code viz; a for < 5 Kms, b for 5-10 Kms and c for 10+ kms of nearest place where facility is available is given).											Number of Non-Government Medical Amenities available.						
			Community health centre (CHC)	Primary health centre (PHC)	Primary health sub centre (PHS)	Maternity and child welfare centre (MCW)	T.B. clinic (TBC)	Hospital-allopathic (HA)	Hospital-alternative medicine (HO)	Dispensary (D)	Veterinary hospital (VH)	Mobile health clinic (MHC)	Family welfare centre (FWC)	Charitable non Govt. hospital/Nursing home.	Medical practitioner with MBBS Degree	Medical practitioner with other degree	Medical practitioner with no degree	Traditional practitioner and faith healer .	Medicine Shop	Others
1	2	3	21	22	23	24	25	26	27	28	29	30	31	32	33	34	35	36	37	38
366	Kasimpur	122501	a	a		a	a	a	a	a	a	a	a	0	0	0	0	0	0	0
367	Luhara	122502	a	a	a	a	c	a	a	a	b	c	b	0	0	0	0	0	0	0
368	Bhim Garihi	122503	a	a	a	a	c	c	c	a	a	a	a	0	0	0	0	0	0	0
369	Jarauthi	122504		a	a	a	c	c	a	a	a	a	a	0	0	0	1	0	0	0
370	Siya Khas	122505	b	b	b	b	b	b	b	b	b	b	b	0	0	0	0	0	0	0
371	Rathgawan	122506	b	b	b	a	b	b	b	b	b	b	b	0	0	0	0	0	0	0
372	Chherat Sudhal	122507			1 b		1 b	b	b	b		1		1	1	1	3	2	1	3	0
373	Haivatpur Siya	122508	c	c	c	c	b	b	b	b	b	b	c	0	0	0	0	0	0	0
374	Mirzapur Siya	122509	b	b	b	b	b	b	b	b	b	b	b	0	0	0	0	0	0	0
375	Alampur Subkar	122510	b	b	b	b	b	b	b	b	b	b	b	0	0	0	0	0	0	0
376	Alampur Subkar	122511	b	b	b	b	b	b	b	b	b	b	b	0	0	0	0	0	0	0
377	Satha	122512	a	a		a	a	a	a	a		1 a	a	0	0	0	0	0	0	0
378	Kherupura	122513	b	b	a	b	b	b		a	a	b	a	0	0	0	0	0	0	0
379	Sapera Bhanpur	122514	b	b	b	b	b	b	a	a	b	b	b	0	0	0	3	0	0	0
380	Sikandrapur Che	122515	b	b	b	b	b	b	b	b	b	b	b	0	0	0	0	0	0	0
381	Maheshpur	122516	b	b	b	b	b	b	b	b	b	b	b	0	0	0	0	0	0	0
382	Barhati	122517	b	b	b	b	b	b	b	b	b	b	b	0	0	0	0	0	0	0
383	Hetampur	122518		b	b	b	b	b	b	b	b	b	b	0	0	0	0	0	0	0
384	Rasoolpur Devsa	122519	b	b	b	b	b	b	b	b	b	b	b	0	0	0	0	0	0	0
385	Kithara	122520	b	b	b	b	b	b	a	a	b	b	b	0	0	0	1	0	0	0
386	Jatpura	122521	b		1 b		1 c	b	a			1 c	1	0	0	0	2	0	0	0
Block T O T A L :			**2**	**4**	**2**	**6**	**0**	**0**	**0**	**0**	**8**	**1**	**4**	**2**	**3**	**4**	**31**	**13**	**20**	**2**

Census of India 2011- Village Directory

Amenities and Land use (As in 2009)

Name of District:-Aligarh Location Code No:-143

Name of CD Block: Jawan Sikanderpur- Location CodeNo:-0111

Sr .No.	Name village	Location code no.	Availability of drinking water - Yes / No								Availability of toilet & others Yes / No			
			Tap water (Treated/Untreated)	Well water (Covered / Uncovered well)	Hand Pump	Tube wells / Bore well	Spring	River / Canal	Tank / Pond / Lake	Others	Community toilet including bath.	Community toilet excluding bath.	Rural sanitary mart or sanitary hardware outlet available near the village.	Community bio- gas or recycle of waste for productive use.
1	2	3	39	40	41	42	43	44	45	46	47	48	49	50
366	Kasimpur	122501	Yes	No	Yes	Yes	No	Yes	Yes	No	No	No	No	No
367	Luhara	122502	No	No	Yes	Yes	No	No	No	No	No	No	No	No
368	Bhim Garihi	122503	No	No	Yes	Yes	No	No	No	No	No	No	No	No
369	Jarauthi	122504	No	No	Yes	Yes	No	No	No	No	No	No	No	No
370	Siya Khas	122505	No	No	Yes	Yes	No	No	No	No	No	No	Yes	No
371	Rathgawan	122506	No	No	Yes	Yes	No	No	No	No	No	No	Yes	No
372	Chherat Sudhal	122507	No	No	Yes	Yes	No	No	No	No	No	No	No	No
373	Haivatpur Siya	122508	No	No	Yes	No	No	No	No	No	No	No	No	No
374	Mirzapur Siya	122509	No	No	Yes	Yes	No	No	No	No	No	No	Yes	No
375	Alampur Subkar	122510	No	No	Yes	No	No	No	No	No	No	No	No	No
376	Alampur Subkar	122511	No	No	Yes	No	No	No	No	No	No	No	No	No
377	Satha	122512	Yes	No	Yes	Yes	No	No	Yes	No	No	No	No	No
378	Kherupura	122513	Yes	No	Yes	Yes	No	No	Yes	No	No	No	No	No
379	Sapera Bhanpur	122514	No	No	Yes	Yes	No	No	Yes	No	No	No	No	No
380	Sikandrapur Che	122515	No	No	Yes	Yes	No	No	No	No	No	No	Yes	No
381	Maheshpur	122516	No	No	Yes	Yes	No	No	No	No	No	No	Yes	No
382	Barhati	122517	No	No	Yes	Yes	No	No	No	No	No	No	Yes	No
383	Hetampur	122518	No	No	Yes	Yes	No	No	No	No	No	No	Yes	No
384	Rasoolpur Devsa	122519	No	No	Yes	Yes	No	No	No	No	No	No	Yes	No
385	Kithara	122520	No	No	Yes	Yes	No	No	No	No	No	No	No	No
386	Jatpura	122521	No	No	Yes	Yes	No	No	No	No	No	No	No	No
Block T O T A L :			**20**	**11**	**104**	**69**	**0**	**21**	**23**	**0**	**5**	**4**	**16**	**1**

Census of India 2011- Village Directory

Amenities and Land use (As in 2009)

Name of District:-Aligarh Location Code No:-143

Name of CD Block: Jawan Sikanderpur- Location CodeNo:-0111

Sr .No.	Name village	Location code no.	Communication and transport facilities (If amenities available code -Yes is given except for Village Pin Code ,If not available within the village , the distance range code viz; a for < 5 Kms, b for 5-10 Kms and c for 10+ kms of nearest place where facility is available is given).																
			Post office(PO)	Sub post office (SPO)	Post & Telegraph office (P&TO)	Village Pin Code	Telephones (Land lines)	Public call office (PCO)	Mobile phone coverage	Internet cafés/ Common service centre (CSC)	Private courier facility	Bus service (Public & Private)	Railway stations	Auto/Modified Autos	Taxis and Vans	Tractors	Cycle-pulled rickshaws(Manual & Machine driven)	Carts driven by animals	Sea /River ferry service
1	2	3	51	52	53	54	55	56	57	58	59	60	61	62	63	64	65	66	67
366	Kasimpur	122501	a	a	a		Yes	Yes	Yes	a	a	a	a	a	a		c	Yes	
367	Luhara	122502	a	a	a		a	b	a	c	c	a	a	c	a		c		
368	Bhim Garihi	122503	a	a	a		a	a	a	c	c	a	c	c	a		c	Yes	
369	Jarauthi	122504	a	a	a		a	a	a	c	c	c	c	c	a	a	c	Yes	
370	Siya Khas	122505	b	a	b		Yes	Yes	Yes	b	b	a	b	Yes	Yes	Yes	Yes	Yes	
371	Rathgawan	122506	b	a	b		Yes	Yes	Yes	b	b	a	b	Yes	a	Yes	Yes	Yes	
372	Chherat Sudhal	122507	b	a	b	202122	Yes	Yes	Yes	b	b	Yes	a	Yes	Yes	Yes	Yes	Yes	
373	Haivatpur Siya	122508	a	a	b	202002	b	b	b	b	b	a	b	b	b	Yes	Yes	Yes	
374	Mirzapur Siya	122509	b	b	b			a	Yes	a	b	a		Yes		Yes	Yes	Yes	
375	Alampur Subkar	122510	b	b	b	202001	b	b	Yes	b	b	a	a	a	b	Yes	a	Yes	
376	Alampur Subkar	122511	b	b	b	202001	b	b	a	b	b	a	a	a	b	Yes	a		
377	Satha	122512	a	Yes	a		Yes	Yes	Yes	a	a	Yes	a	a	Yes	Yes	Yes	Yes	
378	Kherupura	122513	a	a	a		a	a	Yes	a	a	a	a	a	a		c	Yes	
379	Sapera Bhanpur	122514	a	a	a		b	a	a	b	b	a	b	a	Yes		b	Yes	
380	Sikandrapur Che	122515	a	a	a		Yes	Yes	Yes	b	b	Yes	Yes	a	Yes	Yes	a	Yes	
381	Maheshpur	122516	a	a	a			a	Yes	a	b	Yes	a	Yes	Yes	Yes	Yes		
382	Barhati	122517	b	a	a		Yes	Yes	Yes	b	b	a	a	a	a	Yes	a	Yes	
383	Hetampur	122518	b	b	b		Yes	b	Yes		b	Yes	b	a	a	Yes	a	Yes	a
384	Rasoolpur Devsa	122519	b	b	b		Yes		Yes	Yes	b	Yes	b	a	a	Yes	b	b	
385	Kithara	122520	a	a	a		b	a	a	b	b	a	b	a	a	a	b	Yes	
386	Jatpura	122521	a	a	a		c	a	a	c	c	a	c	a	a	a	c	Yes	
Block T O T A L :			**2**	**21**	**0**	**36**	**30**	**25**	**68**	**4**	**1**	**26**	**5**	**23**	**29**	**64**	**35**	**97**	**2**

Census of India 2011- Village Directory

Amenities and Land use (As in 2009)

Name of District:-Aligarh Location Code No:-143

Name of CD Block: Jawan Sikanderpur- Location CodeNo:-0111

Sr .No.	Name village	Location code no.	Village connected to highways,village roads, banks & credit societies (If amenities available code -Yes is given, If not available within the village , the distance range code viz; a for < 5 Kms, b for 5-10 Kms and c for 10+ kms of nearest place where facility is available is given).											
			Connected to national highway(NH)	Connected to state highway(SH)	Connected to major district road (MDR)	Connected to others district road	Pucca roads	Kutchcha roads	Water bounded macadam(WBM) roads	Navigable waterway (river/canal)(NW)	Footpaths (FP)	Commercial & Co-operative Banks	ATM	Agricultural Credit Societies
1	2	3	68	69	70	71	72	73	74	75	76	77	78	79
366	Kasimpur	122501	c	a	a	Yes	Yes				Yes	a	a	a
367	Luhara	122502	c	b	a	a	Yes				Yes	b	c	b
368	Bhim Garihi	122503	c	a	a	Yes	Yes				Yes	c	c	c
369	Jarauthi	122504	c	c	c	Yes	Yes				Yes	a	c	a
370	Siya Khas	122505	c	b	b	Yes	Yes	Yes	Yes		Yes	a	a	a
371	Rathgawan	122506	c	a	b	Yes	Yes	Yes	Yes		Yes	a	b	a
372	Chherat Sudhal	122507	Yes	Yes	Yes	Yes	Yes	Yes	Yes		Yes	Yes	b	b
373	Haivatpur Siya	122508	c	Yes	Yes	Yes	b	Yes	b		Yes	b	b	b
374	Mirzapur Siya	122509	c	Yes		Yes	Yes	Yes	Yes		Yes	a	a	a
375	Alampur Subkar	122510	c	a	a	Yes	Yes		Yes		Yes	b	b	b
376	Alampur Subkar	122511	c	a	a	a	a	Yes	a	a	Yes	b	b	b
377	Satha	122512	c	b	b	Yes	Yes	Yes	Yes		Yes	a	a	a
378	Kherupura	122513	c	a	b	Yes	Yes	Yes	Yes		Yes	a	a	a
379	Sapera Bhanpur	122514	c	a	a	Yes	Yes	Yes	Yes		Yes	b	b	a
380	Sikandrapur Che	122515	c	Yes		Yes	Yes	Yes	Yes		Yes	a	c	b
381	Maheshpur	122516	c	Yes	Yes	Yes	Yes	Yes	Yes		Yes	a	a	a
382	Barhati	122517	c	Yes		Yes	Yes	Yes	Yes		Yes	a	b	a
383	Hetampur	122518	c	b	b	b	Yes	Yes	Yes		Yes	b	b	b
384	Rasoolpur Devsa	122519	Yes	Yes			Yes	Yes	Yes		Yes	b	b	b
385	Kithara	122520	c	Yes	Yes	Yes	Yes		Yes		Yes	b	b	a
386	Jatpura	122521	c	Yes		Yes	Yes		Yes		Yes	b	c	a
Block T O T A L :			**6**	**29**	**29**	**93**	**95**	**66**	**43**	**5**	**104**	**6**	**0**	**5**

Census of India 2011- Village Directory

Amenities and Land use (As in 2009)

Name of District:-Aligarh Location Code No:-143

Name of CD Block: Jawan Sikanderpur- Location CodeNo:-0111

Sr .No.	Name village	Location code no.	Availability of miscellaneous facilities (If amenities available code -Yes is given, If not available within the village , the distance range code viz; a for < 5 Kms, b for 5-10 Kms and c for 10+ kms of nearest place where facility is available is given).																		Availability of electricity (Yes/No)			
			Self-Help Group (SHG)	Public distribution system (PDS) shop	Mandis / Regular market	Weekly Haat	Agricultural marketing society	Integrated Child Development Scheme (Nutritional Centres)	Anganwadi Centre (Nutritional Centres)	Others (Nutritional Centres)	ASHA (Accredited Social Health Activist)	Community centre with/without TV	Sports Field,	Sports Club / Recreation Centre	Cinema / Video Hall	Public Library	Public Reading Room	Newspaper Supply	Assembly Polling station	Birth & Death Registration Office	Power Supply for Domestic Use (ED)	Power Supply for Agricultural Use (EAG)	Power Supply for Commercial Use (EC)	Power Supply for All Uses (EA)
1	2	3	80	81	82	83	84	85	86	87	88	89	90	91	92	93	94	95	96	97	98	99	100	101
366	Kasimpur	122501	Yes	Yes	b	Yes	a	a	Yes	Yes	Yes	a	a	a	c	c	c	Yes	Yes	Yes	Yes	Yes	Yes	Yes
367	Luhara	122502	Yes	a	a	a	b	c	Yes	Yes	Yes	c	b	c	c	c	c	Yes	Yes	c	Yes	Yes	Yes	Yes
368	Bhim Garihi	122503	Yes	Yes	a	a	a	Yes	Yes	Yes	Yes	c	a	c	c	c	c	Yes	Yes	a	Yes	Yes	Yes	Yes
369	Jarauthi	122504	Yes	Yes	a	a	a	b	Yes	Yes	Yes	a	a	c	c	c	c	Yes	Yes	Yes	Yes	Yes	Yes	Yes
370	Siya Khas	122505	b	Yes	a	a	b	Yes	Yes	Yes	Yes	b	b	b	b	b	b	Yes	Yes	Yes	Yes	Yes	Yes	Yes
371	Rathgawan	122506	b	Yes	a	a	b	Yes	Yes	Yes	Yes	b	Yes	b	b	b	b	Yes	Yes	Yes	Yes	Yes	Yes	Yes
372	Chherat Sudhal	122507	b	Yes	b	Yes	b	Yes	Yes	Yes	Yes	b	Yes	b	b	b	b	Yes	Yes	Yes	Yes	Yes	Yes	Yes
373	Haivatpur Siya	122508	b	Yes	b	b	b	b	Yes	Yes	Yes	b	b	b	b	b	b	Yes	Yes	Yes	Yes	Yes	Yes	Yes
374	Mirzapur Siya	122509	a	Yes	a	a	b	b	b	b	Yes	b	b	b	b	b	b	Yes	Yes	b	Yes	Yes	Yes	Yes
375	Alampur Subkar	122510	b	a	b	b	b	b	Yes	Yes	Yes	b	b	b	b	b	b	Yes	Yes	Yes	Yes	Yes	Yes	Yes
376	Alampur Subkar	122511	b	a	b	b	b	b	a	Yes	a	b	a	b	b	b	b	a	a	c	Yes	Yes	Yes	Yes
377	Satha	122512	Yes	a	b	a	b	Yes	Yes	Yes	Yes	Yes	Yes	a	c	c	c	Yes	Yes	Yes	Yes	Yes	Yes	Yes
378	Kherupura	122513	Yes	Yes	Yes	Yes	Yes	a	a	Yes	Yes	a	a	a	Yes	Yes	Yes	Yes	Yes	a	Yes	Yes	Yes	Yes
379	Sapera Bhanpur	122514	Yes	Yes	a	a	a	b	Yes	Yes	Yes	b	Yes	b	b	b	b	Yes	Yes	Yes	Yes	Yes	Yes	Yes
380	Sikandrapur Che	122515	a	Yes	a	a	b	b	Yes	Yes	Yes	b	b	b	b	b	b	Yes	Yes	b	Yes	Yes	Yes	Yes
381	Maheshpur	122516	a	Yes	a	a	b	Yes	Yes	Yes	Yes	b	b	b	a	a	b	Yes	Yes	Yes	Yes	Yes	Yes	Yes
382	Barhati	122517	b	Yes	b	a	b	Yes	Yes	Yes	Yes	Yes	b	b	b	b	b	Yes	Yes	Yes	Yes	Yes	Yes	Yes
383	Hetampur	122518	b	Yes	a	a	b	b	Yes	Yes	Yes	Yes	Yes	b	b	b	b	b	Yes	b	Yes	Yes	Yes	Yes
384	Rasoolpur Devsa	122519	b	Yes	b	b	b	b	Yes	Yes	Yes	b	b	b	b	b	b	Yes	Yes	Yes	Yes	Yes	Yes	Yes
385	Kithara	122520	Yes	Yes	a	a	a	b	Yes	Yes	Yes	b	a	b	b	b	b	Yes	Yes	Yes	Yes	Yes	Yes	Yes
386	Jatpura	122521	Yes	Yes	a	a	a	b	Yes	Yes	Yes	c	Yes	Yes	c	c	c	Yes	Yes	Yes	Yes	Yes	Yes	Yes
Block T O T A L :			**65**	**88**	**4**	**11**	**9**	**54**	**95**	**99**	**98**	**22**	**30**	**15**	**9**	**10**	**9**	**66**	**100**	**91**	**104**	**104**	**84**	**104**

Census of India 2011- Village Directory

Amenities and Land use (As in 2009)

Name of District:-Aligarh Location Code No:-143

Name of CD Block: Jawan Sikanderpur- Location CodeNo:-0111

Sr .No.	Name village	Location code no.	Land Use: Nearest Town		Land Use: Area under different types of land use (in hectares rounded up to one decimal place)											Land Use: Area irrigated by source (in hectare).					Name of three most important commodities manufactured		
			Name	Distance range code i.e. a for < 5 Kms, b for 5-10 Kms and c for 10+ kms .	Forests	Area under Non-agricultural Uses	Barren and Un-cultivable land	Permanent Pastures and Other Grazing Lands	Land Under Miscellaneous Tree Crops etc.	Culturable Waste Land	Fallow lands other than current fallows	Current Fallows	Net Area Sown	Total Irrigated Land Area	Total Un-irrigated Land Area	Canals (C)	Wells/Tube-wells(W/TW)	Tanks/Lakes(T/L)	Water Falls(WF)	Others(O)	First	Second	Third
1	2	3	102	103	104	105	106	107	108	109	110	111	112	113	114	115	116	117	118	119	120	121	122
366	Kasimpur	122501	ALIGARH	c	0	44.2	0	1.9	1.2	0	18.9	6.7	164.6	164.6	0	19.9	144.7	0	0	0			
367	Luhara	122502	ALIGARH	c	0	25.9	0	0.8	0	0	0.4	0	89.2	89.2	0	62.8	26.5	0	0	0			
368	Bhim Garihi	122503	ALIGARH	c	0	24.5	0	0	0.8	0	0	0.2	161.3	161.3	0	109.6	51.8	0	0	0			
369	Jarauthi	122504	ALIGARH	c	0	30.2	0	0	0	0	0.3	0.2	112.4	112.4	0	74.9	37.6	0	0	0			
370	Siya Khas	122505	ALIGARH	b	0	13.7	0	0	0	0	1.1	9	151.9	151.9	0	0	151.9	0	0	0			
371	Rathgawan	122506	ALIGARH	a	35.3	23.1	0	0	0	10.5	63.3	7.9	217.1	217.1	0	34.5	182.6	0	0	0			
372	Chherat Sudhal	122507	ALIGARH	b	0	228.6	30	1.8	0	2	10.5	3.7	414.3	414.3	0	0	414.3	0	0	0			
373	Haivatpur Siya	122508	ALIGARH	b	0	16.6	0	5.7	1.1	28.5	16.6	13.1	224.6	224.6	1	0	224.6	0	0	0			
374	Mirzapur Siya	122509	ALIGARH	b	0	26.8	0	0	0	3.3	6.2	5.1	157.1	157.1	0	0	157.1	0	0	0			
375	Alampur Subkar	122510	ALIGARH	b	0	28	0	4.5	0.5	7.6	8.4	3.7	99.2	99.2	0	0	99.2	0	0	0			
376	Alampur Subkar	122511	ALIGARH	b	0	6.4	0	0.5	0	0.1	2.8	0.5	28.6	28.6	0	0	28.6	0	0	0			
377	Satha	122512	ALIGARH	c	0	114.5	0	44.6	0	0	42.3	7.4	493	493	0	90.2	402.8	0	0	0			
378	Kherupura	122513	ALIGARH	c	0	11.2	0	11.2	0	0.1	0.4	1.4	76.8	76.8	0	0	76.8	0	0	0			
379	Sapera Bhanpur	122514	ALIGARH	b	0	50	0	0	1.1	3	5.5	1.8	451	443.3	7.7	47.1	396.2	0	0	0			
380	Sikandrapur Che	122515	ALIGARH	b	71.4	33.5	0	0	0	7.1	2.4	8.7	115.2	115.2	0	0	115.2	0	0	0			
381	Maheshpur	122516	ALIGARH	b	0	72.6	0	0	0	6.4	3.2	5.6	38.6	38.6	0	0	38.6	0	0	0			
382	Barhati	122517	ALIGARH	b	0	32.1	0	6.3	0	10.6	8.4	9.8	231.7	231.7	0	85.7	146.1	0	0	0			
383	Hetampur	122518	ALIGARH	b	0	5.3	0	0	0	2.9	7.3	2.3	50.1	50.1	0	0	50.1	0	0	0			
384	Rasoolpur Devsa	122519	ALIGARH	b	0	4	0	0	0	25.7	3.3	6.3	129.1	129.1	0	0	129.1	0	0	0			
385	Kithara	122520	ALIGARH	b	0	59.7	0	0	0.8	0	0.9	0.8	202.6	202.6	0	94	108.6	0	0	0			
386	Jatpura	122521	ALIGARH	c	0	23.1	0	4.9	1.5	0	0.6	1	239.1	239.1	0	214.6	24.5	0	0	0			
Block T O T A L :			**0**	**0**	**222**	**4137**	**84.5**	**196**	**238**	**340**	**369.4**	**482**	**23690.5**	**23557.7**	**133.7**	**2589.9**	**20630.9**	**294**	**0**				

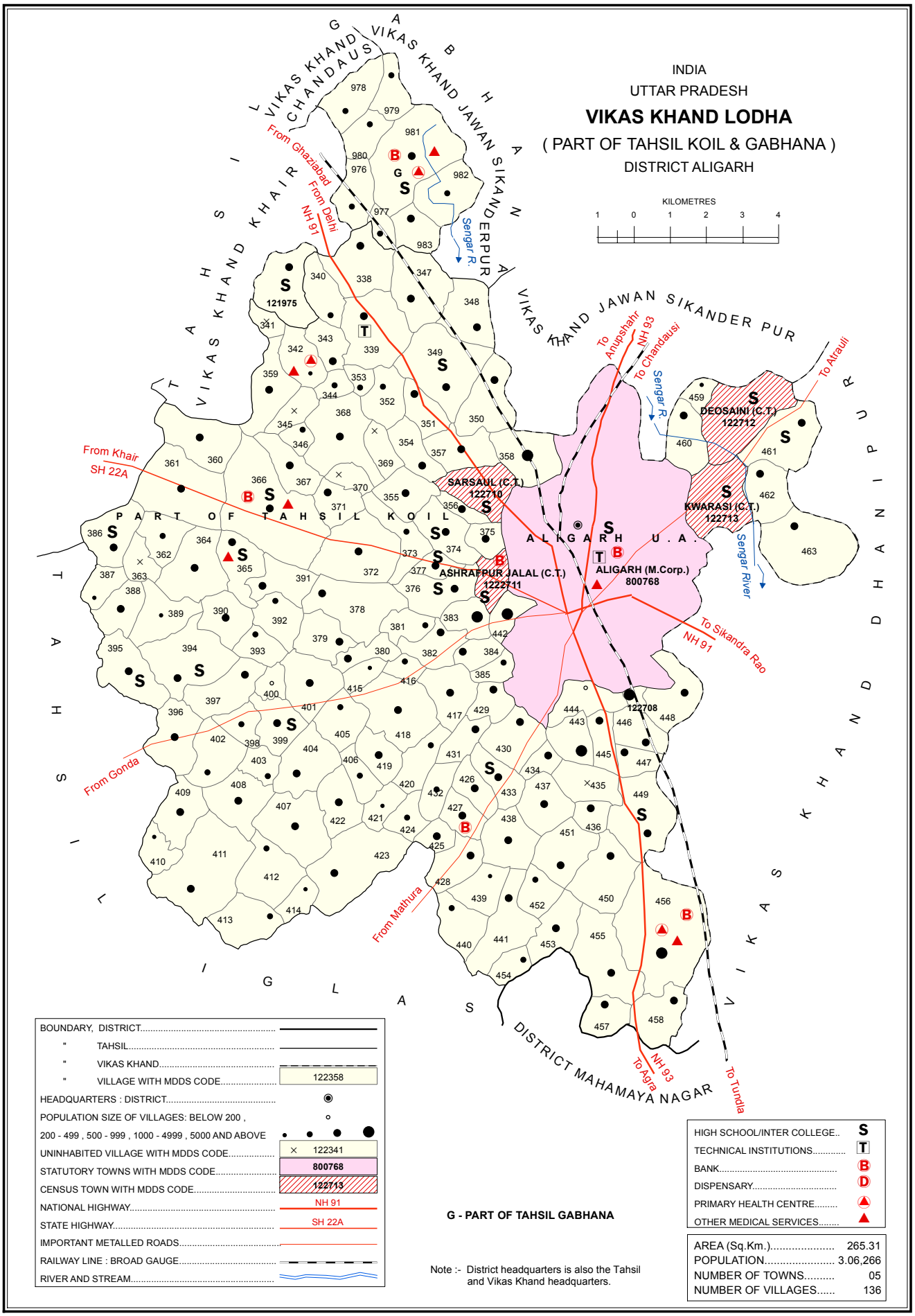
INDIA
UTTAR PRADESH
VIKAS KHAND LODHA
(PART OF TAHSIL KOIL & GABHANA)
DISTRICT ALIGARH
KILOMETRES
1 0 1 2 3 4
VIKAS KHAND CHANDAUS
VIKAS KHAND JAWAN SIKANDERPUR
VIKAS KHAND KHAIR
VIKAS KHAND JAWAN SIKANDER PUR
VIKAS KHAND DHANIPUR
From Ghaziabad
From Delhi
NH 91
Sengar R.
To Anupshahr
NH 93
To Chandausi
To Atrauli
From Khair
SH 22A
From Gonda
From Mathura
To Sikandra Rao
NH 91
To Agra
NH 93
To Tundla
Sengar River
P A R T O F T A H S I L K O I L
A L I G A R H U . A .
SARSAUL (C.T.)
122710
ASHRAFPUR JALAL (C.T.)
1222711
ALIGARH (M.Corp.)
800768
DEOSAINI (C.T.)
122712
KWARASI (C.T.)
122713
122708
121975
T A H S I L G A B H A N A
DISTRICT MAHAMAYA NAGAR
BOUNDARY, DISTRICT
" TAHSIL
" VIKAS KHAND
" VILLAGE WITH MDDS CODE 122358
HEADQUARTERS : DISTRICT
POPULATION SIZE OF VILLAGES: BELOW 200 ,
200 - 499 , 500 - 999 , 1000 - 4999 , 5000 AND ABOVE
UNINHABITED VILLAGE WITH MDDS CODE 122341
STATUTORY TOWNS WITH MDDS CODE 800768
CENSUS TOWN WITH MDDS CODE 122713
NATIONAL HIGHWAY NH 91
STATE HIGHWAY SH 22A
IMPORTANT METALLED ROADS
RAILWAY LINE : BROAD GAUGE
RIVER AND STREAM
G - PART OF TAHSIL GABHANA
Note :- District headquarters is also the Tahsil and Vikas Khand headquarters.
HIGH SCHOOL/INTER COLLEGE.. S
TECHNICAL INSTITUTIONS.. T
BANK.. B
DISPENSARY.. D
PRIMARY HEALTH CENTRE.. ▲
OTHER MEDICAL SERVICES.. ▲
AREA (Sq.Km.)..... 265.31
POPULATION..... 3,06,266
NUMBER OF TOWNS..... 05
NUMBER OF VILLAGES..... 136

Alphabetical list of Villages (CD Block Wise)			
Name of District: Aligarh			
Name of CD BLOCK: Lodha			
Sr. No.	Name of village	2011 Census location code number	2001 Census location code number
1	Abupur	122454	01363100
2	Ahamadabad	122370	01354500
3	Ahamadpur Amarkhan	122427	01360300
4	Aisi	122441	01361700
5	Ajitpurasna	122433	01360900
6	Akbarpur	122399	01357500
7	Alahadadpur Nivry	122383	01355900
8	Alapur Garhia	122375	01355000
9	Amarpur Kondala	122417	01359300
10	Amarpur Nahra	122391	01356700
11	Ashrafpur Jalal (CT)	122711	01355100
12	Asneti	122421	01359700
13	Badwamni	122407	01358300
14	Bahmati	122404	01358000
15	Balbhadrapur	122403	01357900
16	Baraisubhangarhi	122348	01352200
17	Baraula Jafrabad	122358	01353300
18	Barauli Bhikam	122414	01359000
19	Barhauli Fateh Khan	122436	01361200
20	Barola Haji	122393	01356900
21	Baron	122394	01357000
22	Barothchajmal	121975	01315000
23	Bhadesi Mafi	122448	01362500
24	Bhagwanpur	122344	01351800
25	Bhakraula	122437	01361300
26	Bhamraula	122412	01358800
27	Bhankri Khas	122339	01351300
28	Bharatpur	122390	01356600
29	Bhartri	122338	01351200
30	Bhikampur	122357	01353200
31	Bijauna Buzurg	122346	01352000
32	Bijauna Khurd	122345	01351900
33	Binupur	122397	01357300
34	Bithana	122423	01359900
35	Bulak Garhi	122353	01352700
36	Cchahari	122440	01361600

37	Chamraula	122385	01356100
38	Chandpura	122415	01359100
39	Chandraula	121983	01315800
40	Chikaura	122460	01363800
41	Chuawali	122347	01352100
42	Daulra Nirpal	122434	01361000
43	Daultabad	122444	01362100
44	Dayanatpur Rasila	122435	01361100
45	Deosaini (CT)	122712	01363700
46	Dhaurra Palan	122405	01358100
47	Digsi	122401	01357700
48	Dolatpur Cikawti	122341	01351500
49	Dunai	122364	01353900
50	Elampur	122356	01353000
51	Gambhirpura Dehat	122708	
52	Girdharpur	121979	01315400
53	Govindpur Fagoi	122418	01359400
54	Haivatpur Fagoi	122416	01359200
55	Hajipur Chauhatta	122445	01362200
56	Hardaspur	122377	01355300
57	Harnarayanpur	122400	01357600
58	Harnoti	122342	01351600
59	Hasanpur Buzurg	122425	01360100
60	Hayatpur Bajhera	122340	01351400
61	Hayatpur Hingotia	122380	01355600
62	Hirpur Hussainpur	122395	01357100
63	Htalpur	122371	01354600
64	Ibrahimpur	122382	01355800
65	Ilyaspur Mahrawal	122350	01352400
66	Inayatpur Bajhera	122432	01360800
67	Jahangirabad	122420	01359600
68	Jatanpur Chikawati	122355	01352900
69	Jirollidor	122368	01354300
70	Kaithwari	122422	01359800
71	Kalua	121981	01315600
72	Karehla Gorwa	122409	01358500
73	Karhala Wagri	122410	01358600
74	Karilia	122379	01355500
75	Karsua	122361	01353600
76	Kasba Kol	122443	01362000
77	Keshopur Jophri	122378	01355400

78	Khera Khus Khabar	122352	01352600
79	Kheria Haivat Khan	121980	01315500
80	Kheria Khauja Buddha	122430	01360600
81	Khijarpur	122389	01356500
82	Kiratpur Nimana	122386	01356200
83	Kothia	122457	01363400
84	Kwarasi (CT)	122713	01363900
85	Lalgarhi	122424	01360000
86	Lekhrajpur	122354	01352800
87	Lodha	122366	01354100
88	Loharra Nagla Baron	122388	01356400
89	Luosara Bisawan	122372	01354700
90	Madar Khera	122419	01359500
91	Madrak	122456	01363300
92	Mahrawal	122349	01352300
93	Mahua Khera	122463	01364200
94	Mainath	122450	01362700
95	Mandala	122402	01357800
96	Manoharpur Kayastha	122451	01362800
97	Marolla	122387	01356300
98	Moosepur Kareebjirauli	122367	01354200
99	Mukundpur	122449	01362600
100	Mukut Garhi	122452	01362900
101	Nadroe	122360	01353500
102	Nagla Bhaibeg	122459	01363600
103	Nagla Jhau	122439	01361500
104	Nagla Mauji	122398	01357400
105	Nagla Viria	121978	01315300
106	Nahra	122365	01354000
107	Naugawan Arjun	122431	01360700
108	Nauhati	122455	01363200
109	Noorpur	122406	01358200
110	Palaaisi	122438	01361400
111	Pariyavali	122446	01362300
112	Parsehra	122362	01353700
113	Pinjri Nagri	122396	01357200
114	Rajmau	121982	01315700
115	Rana	122408	01358400
116	Ranihal	122413	01358900
117	Ranupur	122363	01353800
118	Roravar	122442	01361800

119	Rustampur Akhan	122373	01354800
120	Rustampur Daula	121977	01315200
121	Rustampur Naimabad	122392	01356800
122	Rustampur Sakatkhan	122447	01362400
123	Saharanpur	122428	01360400
124	Salaimpur Mafi	122381	01355700
125	Samastpurkeerat	122453	01363000
126	Sangor	121976	01315100
127	Sarsaul (CT)	122710	01353100
128	Semla	122343	01351700
129	Shaharimadan Gari	122411	01358700
130	Shahpur Karib Jirauli	122369	01354400
131	Shahpur Kutub	122384	01356000
132	Shahpur Madrak	122458	01363500
133	Sikandarpur Bhukarawale	122351	01352500
134	Sikharan	122359	01353400
135	Singharpur	122426	01360200
136	Sukhravali	122462	01364100
137	Tajpur Rasoolpur	122374	01354900
138	Talaspur Kalan	122461	01364000
139	Talaspur Khurd	122429	01360500
140	Wajidpur Nada	122376	01355200

Census of India 2011- Village Directory

Amenities and Land use (As in 2009)

Name of District:-Aligarh Location CodeNo:-143

Name of CD Block:-Lodha- Location CodeNo:-0112

Sr. No.	Name village	Location code no.	Total area of the village (in hectares rounded up to one decimal place)	Total population (2011 census)	Number of households (2011 census)	Number of educational amenities available. (If not available within the village , the distance range code viz; a for < 5 Kms, b for 5-10 Kms and c for 10+ kms of nearest place where facility is available is given).													
						Pre-Primary school (PP)	Primary school (P)	Middle school (M)	Secondary School (S)	Senior Secondary school (SS)	Degree college of arts science & commerce (ASC)	Engineering college(EC)	Medical college (MC)	Management institute (MI)	Polytechnic (Pt)	Vocational training school /ITI	Non-formal training centre (NFTC)	Special school for disabled (SSD)	Others (specify)
1	2	3	4	5	6	7	8	9	10	11	12	13	14	15	16	17	18	19	20
387	Barothchajmal	121975	373	1146	191	b	1	1	1 b		c	a	c	c	b	c	c	c	c
388	Sangor	121976	115.2	563	104		1 a	a	a		c	c	c	c	c	c	c	c	
389	Rustampur Daul	121977	66.6	594	108		a	a	a		c	c	c	c	c	c	c	c	
390	Nagla Viria	121978	160	523	82	a	1 a	a	a		c	c	c	c	c	c	c	c	c
391	Girdharpur	121979	154.4	829	131	a	1	1 a	a		c	c	c	c	c	c	c	c	
392	Kheria Haivat Kl	121980	160.4	750	123	1	2	1 a	a		c	c	c	c	c	c	c	c	
393	Kalua	121981	568.1	4464	771	1	2	5	2	1									
394	Rajmau	121982	204.5	929	156	a	1 a	a	a		c	c	c	c	c	c	c	c	
395	Chandraula	121983	164.8	1168	167	a	1 a	a	a		c	c	c	c	c	c	c	c	
396	Bhartri	122338	230.4	1517	259	b	1 b	b	b		b	b	b	b	b	b	b	b	
397	Bhankri Khas	122339	371.8	1905	333		1	5 b	b		b	b		1 b		1 b	b	b	
398	Hayatpur Bajher	122340	144.3	985	169	c	1	1 c	c		c	c	c	c	c	c	c	c	
399	Dolatpur Cikawt	122341	61.4	0	0														
400	Harnoti	122342	140.9	412	79		1 a	b	c		c	b	a	c	a	c	c	c	
401	Semla	122343	126.8	1499	230		1	1 b	c		c	b	a	c	a	c	c	c	
402	Bhagwanpur	122344	80.1	672	117	a	1	1 a	b		b	a	b	c	b	c	b	b	
403	Bijauna Khurd	122345	59.2	0	0														
404	Bijauna Buzurg	122346	113.1	544	98	a	2 a	b	b		b	b	b	b	b	b	b	b	
405	Chuawali	122347	251.6	1090	187	b	1	1 b	b		b	b	b	b	b	b	b	b	
406	Baraisubhangarh	122348	217.8	1180	202	b	1	1 a	b		b	b	b	b	b	b	b	b	
407	Mahrawal	122349	509.1	4714	801	1	4	5	2 a		b	b	b	b	b	b	b	b	
408	Ilyaspur Mahraw	122350	185.2	3516	521	1	1	1 a	b		b	b	b	b	b	a	b	b	
409	Sikandarpur Bhu	122351	105.3	1460	232	a	1	1 b	b		b	a	b	b	b	b	b	b	
410	Khera Khus Khal	122352	144.2	796	125	b	1	1 b	b		b	b	b	b	b	b	b	b	
411	Bulak Garhi	122353	52.3	864	142	a	1	1 a	b		b	b	b	b	b	b	b	b	
412	Lekhrajpur	122354	161.8	1524	270	1	1	1 b	b		b	b	b		b	b	b	b	
413	Jatanpur Chikaw	122355	178.4	1468	249	b	1	1 b	b		b	b	b	b	b	b	b	b	
414	Elampur	122356	133.7	2780	510	1	1	1 a	a		a	a	a		a	a	a	a	
415	Bhikampur	122357	97.8	2041	355	1	1 a	b	b		b	b	b	b	b	b	b	b	
416	Baraula Jafrabad	122358	310.4	6085	1078	1	1	1 a	a		a	b	a	a	b	a	a	a	
417	Sikharan	122359	240.5	1124	198		2	2 b	b		b	b	b		b	b	b	b	
418	Nadroe	122360	217.4	1043	172	a	1	1 a	a		c	a	c	a	c	c	c	c	
419	Karsua	122361	386.6	2246	362	1	1	1 a	a		b		1 c		1 c	b	c	c	
420	Parsehra	122362	214.6	816	152	a	1	1 a	b		c	a	c	a	c	b	c	c	
421	Ranupur	122363	78.9	0	0														
422	Dunai	122364	332.6	2021	282	1	1 a	a	a		c	c	a	c					
423	Nahra	122365	273.5	1496	265	b	1	1	1	1	b	b		b	b	b			
424	Lodha	122366	628.1	3809	645	2	2	2	2		1 c	a	c	b	c	b	b	b	
425	Moosepur Kareel	122367	143.9	1319	213	a	1 a	b	b		b	b	b	b	b	b	b	b	
426	Jirollidor	122368	347.3	2522	426	1	1	1 a	b		b	b	b	b	b	b	b	b	
427	Shahpur Karib Ji	122369	71.9	0	0														
428	Ahamadabad	122370	70.7	0	0														
429	Htalpur	122371	97.2	1007	170	a	1	1 b	b		b	b	b	b	b	b	c	b	
430	Luosara Bisawan	122372	355.6	1778	289	b	1	1 b	b		b	b	b	b	b	b	b	b	b
431	Rustampur Akha	122373	55.9	867	146		1 a	b	b		b	b	b		b	b	b	b	
432	Tajpur Rasoolpu	122374	185.6	3305	536	2	1	1	1	1 a	a	a			a	a	a	a	
433	Alapur Garhia	122375	106.9	2596	438	1	1 a	a	a		a	b	a		a	a	a	b	
434	Wajidpur Nada	122376	243.6	2369	358	1	3	1	1	1	1		b	a	b		1 a	b	
435	Hardaspur	122377	147.6	1687	261	1	2	2	1	1			b	b	b	b	b	b	
436	Keshopur Jophri	122378	314.5	2550	418	1	1	1 b	b		b	b	b	b	b	a	b	b	
437	Karilia	122379	139.8	1208	206	b	1 a	a	a		b	b	b	b	b	a	b	b	
438	Hayatpur Hingot	122380	139.7	1099	226		1 a	a	b		b	b	b	b	b	b	b	b	
439	Salaimpur Mafi	122381	125.4	718	109	b	1 b	b	b		b	b	b	b	b	b	b	b	
440	Ibrahimpur	122382	120	1659	288	b	1 b	b	b		b	b	b	b	b	b	b	b	
441	Alahadadpur Niv	122383	150.2	9473	1532	1	4	2 b	a		a	a	b	a	b	a	a	b	
442	Shahpur Kutub	122384	74.3	1665	310		2	2 a	a		a	a	c	b	a	a	a	a	
443	Chamraula	122385	40.5	542	100		1 a	a	a		a	a	b	a	b	a	a	a	
444	Kiratpur Nimana	122386	229.6	1069	158	b	1	2	1 a		b	a	c	a	c	b	c	c	
445	Marolla	122387	114.2	372	73	b	1 a	a	a		c	c	b	c	c	c	c	c	

Census of India 2011- Village Directory

Amenities and Land use (As in 2009)

Name of District:-Aligarh Location Code No:-143

Name of CD Block:-Lodha- Location CodeNo:-0112

Sr. No.	Name village	Location code no.	Number of Medical Amenities available. (If not available within the village , the distance range code viz; a for < 5 Kms, b for 5-10 Kms and c for 10+ kms of nearest place where facility is available is given).											Number of Non-Government Medical Amenities available.						
			Community health centre (CHC)	Primary health centre (PHC)	Primary health sub centre (PHS)	Maternity and child welfare centre (MCW)	T.B. clinic (TBC)	Hospital-allopathic (HA)	Hospital-alternative medicine (HO)	Dispensary (D)	Veterinary hospital (VH)	Mobile health clinic (MHC)	Family welfare centre (FWC)	Charitable non Govt. hospital/Nursing home.	Medical practitioner with MBBS Degree	Medical practitioner with other degree	Medical practitioner with no degree	Traditional practitioner and faith healer .	Medicine Shop	Others
1	2	3	21	22	23	24	25	26	27	28	29	30	31	32	33	34	35	36	37	38
387	Barothchajmal	121975	b	c	b	c	c	c	c	c	b	c	c	0	0	0	0	0	0	0
388	Sangor	121976	c	c	a	c	c	c	c	c	a			0	0	0	0	0	0	0
389	Rustampur Daul	121977	c	c	c	c	c	c	c	c	c	c	c	0	0	1	0	0	0	0
390	Nagla Viria	121978	c	c	a	a	c	c	c	c	a		c	0	1	0	2	0	0	0
391	Girdharpur	121979	c	c	a	a	c	c	c	c	a	c	c	0	1	0	1	0	0	0
392	Kheria Haivat Kl	121980	c	c	a	c	c	c	c	c	a	c	c	0	0	1	2	0	0	0
393	Kalua	121981	c		1		1	c	c	c	c	1	c	1	0	1	0	0	0	0	0
394	Rajmau	121982	c	c	a	a	c	c			a	c	c		0	1	0	0	0	0	0
395	Chandraula	121983	c	c	a	c	c	c	c	c	a		c		0	1	0	2	0	0	0
396	Bhartri	122338	b	b	b	b	b	b			b		b		0	0	0	0	0	0	0
397	Bhankri Khas	122339	b	b	b	b	b	b	b	b		b	b		0	0	0	0	0	0	0
398	Hayatpur Bajher	122340	c	b	b	b	b	b			b		c		0	0	0	0	0	0	0
399	Dolatpur Cikawt	122341																			
400	Harnoti	122342	c		1	b		1	c	c	c	c		c		1	0	0	0	0	0	0
401	Semla	122343	c	c	c	c	c	c	c	c	a	c	c		0	0	0	0	0	0	0
402	Bhagwanpur	122344		a							a				0	0	1	0	1	0	0
403	Bijauna Khurd	122345																			
404	Bijauna Buzurg	122346	a	a	a	b	b	b	b	b	a	b	a		0	0	0	0	0	0	0
405	Chuawali	122347	b	b	b	b	b	b			b				0	0	0	0	0	0	0
406	Baraisubhangarh	122348	b	b	b	b	b	b	b	b	b	b	b		0	0	0	0	0	0	0
407	Mahrawal	122349	b	b	b	b	b	b	b	b	a	b	b		0	1	1	0	0	0	0
408	Ilyaspur Mahraw	122350	b	b	b	b	b	b	b	b	b	b	b		0	0	0	3	0	0	0
409	Sikandarpur Bhu	122351													0	0	0	0	0	0	0
410	Khera Khus Khal	122352		b							a				0	0	0	0	0	0	0
411	Bulak Garhi	122353		a							a				0	0	0	0	0	0	0
412	Lekhrajpur	122354	a	a	a	a	a	a	a	a	a	a	a		0	0	0	0	0	0	0
413	Jatanpur Chikaw	122355	b	b	b	b	b	b	b	b	b	b	b		0	0	0	0	0	0	0
414	Elampur	122356	a	a	a	a	a	a	a	a	a	a	a		0	0	0	0	0	0	0
415	Bhikampur	122357	b	b	b	b	b	b	b	b	b	b	b		0	0	0	0	0	0	0
416	Baraula Jafrabad	122358	a	a	a	a	a	a	a	a	a		a		0	0	2	1	0	0	0
417	Sikharan	122359	a	b	b	b	b	b	b	b	a	a	a		0	0	0	0	0	0	0
418	Nadroe	122360	c	b	c	c	c	b	c	c	a		b		0	0	0	1	0	0	0
419	Karsua	122361	b	b	a	c	c	c	c	c	b		b		0	0	0	1	0	0	0
420	Parsehra	122362	a	b	b	c	c	c	c	c	a	c	a		0	0	0	0	0	0	0
421	Ranupur	122363																			
422	Dunai	122364		a		a	a						a		0	0	0	0	0	0	0
423	Nahra	122365					1		1	b		b	b			1	0	0	0	0	0	0
424	Lodha	122366		1	a		1	a	b	b	b	b		1	b	a	0	0	3	1	0	0	0
425	Moosepur Kareel	122367	a	b	b	b	b	b	b	b	b	b	b		0	0	0	0	0	0	0
426	Jirollidor	122368			a	c	c	c	c	c	c	c	c		0	0	0	0	0	0	0
427	Shahpur Karib Ji	122369																			
428	Ahamadabad	122370																			
429	Htalpur	122371	b	a	a	b	c	c	b	b	a	b	b		0	0	1	0	1	0	0
430	Luosara Bisawan	122372	a		b	b	b	b	b	b	b	b	b		0	0	0	0	1	0	0
431	Rustampur Akha	122373	b	b	b	b	b	b	b	b	b	b	b		0	0	0	0	0	0	0
432	Tajpur Rasoolpu	122374	a	a	a	a	a	a	a	a	a	a	a		0	0	0	0	0	0	0
433	Alapur Garhia	122375	a	a	a	a	a	a	a	a	a	a	a		0	0	0	0	0	0	0
434	Wajidpur Nada	122376	b	b	b	b	b	b	b	a	a		b		0	0	0	0	0	0	0
435	Hardaspur	122377	a		a	a	a	a	a	a	a	a	a		0	0	0	0	5	1	0
436	Keshopur Jophri	122378	b	b	b	b	b	b	b	b	b	b	b		0	0	0	0	1	0	0
437	Karilia	122379		b	b	b	b	b	b	b	b				0	0	0	0	0	0	0
438	Hayatpur Hingot	122380		b	b	b	b	b	b	b	b	b			0	0	0	0	0	0	0
439	Salaimpur Mafi	122381	b	b	b	b	b	b	b	b	b	b	b		0	0	0	0	0	0	0
440	Ibrahimpur	122382	b	b	b	b	b	b	b	b	b	b	b		0	0	0	0	2	0	0
441	Alahadadpur Niv	122383	b	b	b	b	b	b	b	b	a		b		0	0	0	3	0	0	0
442	Shahpur Kutub	122384	b	b	b	b	b	b	b	b	a		b		0	0	0	0	0	0	0
443	Chamraula	122385	b	b	b	b	b	b	b	b	a		b		0	0	0	0	0	0	0
444	Kiratpur Nimana	122386	b	a	a	c	c	c	c	c	b	c	b		0	0	0	0	0	0	0
445	Marolla	122387	b	b	b	c	c	c	c	c	b	b	b		0	0	0	0	0	0	0

Census of India 2011- Village Directory

Amenities and Land use (As in 2009)

Name of District:-Aligarh Location Code No:-143

Name of CD Block:-Lodha- Location CodeNo:-0112

Sr. No.	Name village	Location code no.	Availability of drinking water - Yes / No								Availability of toilet & others Yes / No			
			Tap water (Treated/Untreated)	Well water (Covered / Uncovered well)	Hand Pump	Tube wells / Bore well	Spring	River / Canal	Tank / Pond / Lake	Others	Community toilet including bath.	Community toilet excluding bath.	Rural sanitary mart or sanitary hardware outlet available near the village.	Community bio- gas or recycle of waste for productive use.
1	2	3	39	40	41	42	43	44	45	46	47	48	49	50
387	Barothchajmal	121975	Yes	No	Yes	Yes	No	No	No	No	No	No	No	No
388	Sangor	121976	Yes	No	Yes	Yes	No	No	No	No	No	No	No	No
389	Rustampur Daul	121977	Yes	No	Yes	No	No	No	No	No	No	No	No	No
390	Nagla Viria	121978	Yes	No	Yes	Yes	No	No	No	No	No	No	No	No
391	Girdharpur	121979	Yes	No	Yes	Yes	No	No	No	No	No	No	No	No
392	Kheria Haivat Kl	121980	Yes	No	Yes	Yes	No	No	No	No	No	No	No	No
393	Kalua	121981	No	No	Yes	Yes	No	No	Yes	No	No	No	No	No
394	Rajmau	121982	Yes	No	Yes	Yes	No	No	No	No	No	No	No	No
395	Chandraula	121983	Yes	No	Yes	Yes	No	No	No	No	No	No	No	No
396	Bhartri	122338	No	No	Yes	Yes	No	No	No	No	No	No	No	No
397	Bhankri Khas	122339	No	No	Yes	No	No	No	No	No	No	No	No	No
398	Hayatpur Bajher	122340	No	No	Yes	Yes	No	No	No	No	No	No	No	No
399	Dolatpur Cikawt	122341												
400	Harnoti	122342	No	No	Yes	No	No	No	No	No	No	No	No	No
401	Semla	122343	No	No	Yes	No	No	No	No	No	No	No	No	No
402	Bhagwanpur	122344	No	No	Yes	Yes	No	No	Yes	No	No	No	No	No
403	Bijauna Khurd	122345												
404	Bijauna Buzurg	122346	No	Yes	Yes	Yes	No	No	Yes	No	No	No	No	No
405	Chuawali	122347	No	No	Yes	Yes	No	No	No	No	No	No	No	No
406	Baraisubhangarh	122348	No	No	Yes	No	No	No	No	No	No	No	No	No
407	Mahrawal	122349	No	No	Yes	No	No	No	No	No	No	No	No	No
408	Ilyaspur Mahraw	122350	No	No	Yes	No	No	No	No	No	No	No	No	No
409	Sikandarpur Bhu	122351	No	No	Yes	Yes	No	No	No	No	No	No	No	No
410	Khera Khus Khal	122352	No	No	Yes	Yes	No	No	Yes	No	No	No	No	No
411	Bulak Garhi	122353	No	No	Yes	Yes	No	No	No	No	No	No	No	No
412	Lekhrajpur	122354	Yes	No	Yes	Yes	No	No	Yes	No	No	No	No	No
413	Jatanpur Chikaw	122355	Yes	No	Yes	Yes	No	No	Yes	No	No	No	No	No
414	Elampur	122356	Yes	No	Yes	Yes	No	No	Yes	No	No	No	No	No
415	Bhikampur	122357	Yes	No	Yes	Yes	No	No	Yes	No	No	No	No	No
416	Baraula Jafrabad	122358	Yes	Yes	Yes	Yes	No	No	Yes	No	No	No	No	No
417	Sikharan	122359	Yes	Yes	Yes	Yes	No	No	Yes	No	No	No	No	No
418	Nadroe	122360	No	Yes	Yes	No	No	No	Yes	No	No	No	No	No
419	Karsua	122361	No	No	Yes	No	No	No	Yes	No	No	No	No	No
420	Parsehra	122362	No	No	Yes	No	No	No	Yes	No	No	No	No	No
421	Ranupur	122363												
422	Dunai	122364	No	No	Yes	Yes	No	No	Yes	No	No	No	No	No
423	Nahra	122365	No	No	Yes	Yes	No	No	Yes	No	No	No	No	No
424	Lodha	122366	Yes	Yes	Yes	Yes	No	No	Yes	No	No	No	No	No
425	Moosepur Kareel	122367	No	Yes	Yes	Yes	No	No	Yes	No	No	No	No	No
426	Jirollidor	122368	Yes	No	Yes	Yes	No	No	No	No	No	No	No	No
427	Shahpur Karib Ji	122369												
428	Ahamadabad	122370												
429	Htalpur	122371	No	No	Yes	Yes	No	No	No	No	No	No	No	No
430	Luosara Bisawan	122372	Yes	No	Yes	Yes	No	Yes	Yes	No	No	No	No	No
431	Rustampur Akha	122373	Yes	No	Yes	Yes	No	No	Yes	No	No	No	No	No
432	Tajpur Rasoolpu	122374	Yes	No	Yes	Yes	No	No	Yes	No	No	No	No	No
433	Alapur Garhia	122375	Yes	No	Yes	Yes	No	No	Yes	No	No	No	No	No
434	Wajidpur Nada	122376	No	No	Yes	Yes	No	No	No	No	No	No	Yes	No
435	Hardaspur	122377	Yes	No	Yes	Yes	No	Yes	Yes	No	No	No	No	No
436	Keshopur Jophri	122378	Yes	No	Yes	Yes	No	No	Yes	No	No	No	No	No
437	Karilia	122379	No	No	Yes	Yes	No	Yes	No	No	No	No	No	No
438	Hayatpur Hingot	122380	Yes	No	Yes	Yes	No	No	No	No	No	No	No	No
439	Salaimpur Mafi	122381	Yes	No	Yes	Yes	No	Yes	Yes	No	No	No	No	No
440	Ibrahimpur	122382	Yes	No	Yes	Yes	No	Yes	Yes	No	No	No	No	No
441	Alahadadpur Niv	122383	No	No	Yes	Yes	No	No	No	No	No	No	Yes	No
442	Shahpur Kutub	122384	No	No	Yes	Yes	No	No	No	No	No	No	Yes	No
443	Chamraula	122385	No	No	Yes	Yes	No	No	No	No	No	No	Yes	No
444	Kiratpur Nimana	122386	No	No	Yes	No	No	No	Yes	No	No	No	No	No
445	Marolla	122387	No	No	Yes	No	No	No	No	No	No	No	No	No

Census of India 2011- Village Directory

Amenities and Land use (As in 2009)

Name of District:-Aligarh Location Code No:-143

Name of CD Block:-Lodha- Location CodeNo:-0112

Sr. No.	Name village	Location code no.	Communication and transport facilities (If amenities available code -Yes is given except for Village Pin Code ,If not available within the village , the distance range code viz; a for < 5 Kms, b for 5-10 Kms and c for 10+ kms of nearest place where facility is available is given).																
			Post office(PO)	Sub post office (SPO)	Post & Telegraph office (P&TO)	Village Pin Code	Telephones (Land lines)	Public call office (PCO)	Mobile phone coverage	Internet cafes/ Common service centre (CSC)	Private courier facility	Bus service (Public & Private)	Railway stations	Auto/Modified Autos	Taxis and Vans	Tractors	Cycle-pulled rickshaws(Manual & Machine driven)	Carts driven by animals	Sea /River ferry service
1	2	3	51	52	53	54	55	56	57	58	59	60	61	62	63	64	65	66	67
387	Barothchajmal	121975	c	b	c		a	a	Yes	c	c	a	b	a	c	Yes	Yes	Yes	
388	Sangor	121976	c	a	c	202001	c	c	Yes	c	c	c	a	Yes	a	Yes	Yes	Yes	
389	Rustampur Daul	121977	c	c	c	202001	c	c	c	c	c	c	a			Yes	Yes	Yes	
390	Nagla Viria	121978	c	a	c	202001	c		Yes	c	c	c	c	c	c	Yes	Yes	Yes	
391	Girdharpur	121979	c	a	c		c	c	Yes	c	c	c	a			Yes	Yes	Yes	
392	Kheria Haivat Kl	121980	c	a	c	202001	c	c	Yes	c	c	c	a	a	a	a	Yes	Yes	
393	Kalua	121981	a	Yes					Yes							Yes		Yes	
394	Rajmau	121982	c	a	c		Yes	Yes	Yes			Yes	Yes		Yes	Yes	Yes	Yes	
395	Chandraula	121983	c	c	c		Yes	Yes	Yes			Yes	Yes		Yes	Yes	Yes	Yes	
396	Bhartri	122338	a	b	b		Yes	Yes	Yes	b	b	Yes	a	Yes	Yes	Yes	Yes	Yes	
397	Bhankri Khas	122339	b	Yes	b	202001	b	b	Yes	b	b	Yes	b	Yes	Yes	Yes	Yes	Yes	
398	Hayatpur Bajher	122340	a	c	b		a	a	Yes	c	c	a	a	a	a	a	Yes	Yes	Yes
399	Dolatpur Cikawt	122341																	
400	Harnoti	122342	c	a	c		c	c	c	c	c	a	c	a	a	Yes	Yes	Yes	
401	Semla	122343	c	a	c		c	c	Yes	c	c	a	c	a	a	Yes	Yes	Yes	
402	Bhagwanpur	122344	a	a	b		Yes	Yes	Yes	b	b	a	a	a	a	a	b	Yes	
403	Bijauna Khurd	122345																	
404	Bijauna Buzurg	122346	a	a	a		Yes	b	Yes	b	b	a	b	a	b		a	Yes	
405	Chuawali	122347	a	b	b		Yes	a	Yes	b	b	a	a	a	a	Yes	Yes	Yes	
406	Baraisubhangarh	122348	a	a	b	202001	b	b	Yes	b	b	b	a	a	b	Yes	b	Yes	
407	Mahrawal	122349	Yes	Yes	b	202001	Yes	Yes	Yes	b	b	Yes	Yes	Yes	Yes	Yes	Yes	Yes	
408	Ilyaspur Mahraw	122350	a	a	b	202002	b	b	Yes	b	b	b	a	a	b	Yes	Yes	Yes	
409	Sikandarpur Bhu	122351					Yes	Yes	Yes			Yes		Yes	Yes	Yes	Yes	Yes	
410	Khera Khus Khal	122352	a	a	b		a	a	Yes	b	b	a	a	a	a	b	b	Yes	
411	Bulak Garhi	122353	a	a	c		b	b	b	b	b	b	b	b	b	b	b	b	b
412	Lekhrajpur	122354	b	b	b		b	b	b	b	b	b	b	Yes	Yes	Yes	Yes	Yes	
413	Jatanpur Chikaw	122355	b	b	b		b	b	b	b	b	b	b	Yes	Yes	Yes	Yes	Yes	
414	Elampur	122356	a	Yes	a		a	a	a	a	a	a	a	Yes	Yes	Yes	Yes	Yes	
415	Bhikampur	122357	b	b	b		b	b	b	b	b	b	b	Yes	Yes	Yes	Yes	Yes	
416	Baraula Jafrabad	122358	a		a		Yes	Yes	Yes	Yes	a	Yes	a	a		Yes	Yes		
417	Sikharan	122359	a	a	a		Yes	b	Yes	b	b	a	b	a	b		a	Yes	
418	Nadroe	122360	a	a	c	202001	b	b	Yes	c	c	a	c	a	a		c	c	
419	Karsua	122361	a	a	c	202001	a	a	Yes	c	c	Yes	c	Yes	Yes		c	Yes	
420	Parsehra	122362	a	a	c	202001	a	a	Yes	c	c	a	c	a	c		c	Yes	
421	Ranupur	122363																	
422	Dunai	122364	c	Yes	c	202140	Yes	c	Yes	c	c	a	c	Yes	c	c	c	Yes	
423	Nahra	122365		a	b	202140	Yes	a	Yes	b	b	a	b	a	b		Yes	Yes	
424	Lodha	122366	Yes	b	b	202140	Yes	b	Yes	Yes	b	Yes	b	Yes	Yes	b	Yes	Yes	
425	Moosepur Kareel	122367	a	b	b		Yes	b	Yes	b	b	a	b	a	a		b	Yes	
426	Jirollidor	122368	Yes		b		a	a	Yes	b	b	b	b	b	c	b	b	Yes	
427	Shahpur Karib Ji	122369																	
428	Ahamadabad	122370																	
429	Htalpur	122371	a	a	a	202140	a	a	Yes	c	c	a	c	a	a	a	b	Yes	
430	Luosara Bisawan	122372	a	a	b		Yes	Yes	Yes	b	b	Yes	b	Yes	Yes	Yes	Yes	Yes	c
431	Rustampur Akha	122373	a	a	a		a	a	a	a	b	a	b	Yes	Yes	Yes	Yes	Yes	
432	Tajpur Rasoolpu	122374	a	a	a		a	a	a	a	a	a	a	Yes	Yes	Yes	Yes	Yes	
433	Alapur Garhia	122375	a	a	a		a	a	a	a	a	a	a	Yes	Yes	Yes	Yes	Yes	
434	Wajidpur Nada	122376	b	a	b	202001	a	a	Yes	b	b	Yes	b	Yes	Yes		Yes	Yes	
435	Hardaspur	122377	b	b	b	202001	Yes	Yes	Yes	b	b	Yes	b	Yes	b	b	Yes	Yes	
436	Keshopur Jophri	122378	b	Yes	b		Yes	Yes	Yes	b	b	b	b	Yes	b	Yes	Yes	Yes	b
437	Karilia	122379	a		b	202001		b	Yes	b	b	b	b	b	b	b	b	Yes	
438	Hayatpur Hingot	122380	a	b	b		b	b	b	b	b	b	b	b	b	Yes	Yes	Yes	
439	Salaimpur Mafi	122381	a	Yes	b		b	b	b	b	b	b	b	b	b	Yes	Yes	Yes	c
440	Ibrahimpur	122382	b	b	b		b	b	b	b	b	Yes	b	Yes	Yes	Yes		Yes	
441	Alahadadpur Niv	122383	b	a	a		Yes	Yes	Yes	b	b	Yes	b	Yes	a	Yes	Yes	Yes	
442	Shahpur Kutub	122384	b	a	a		a	a	Yes	b	b	Yes	b	Yes	Yes		a	Yes	
443	Chamraula	122385	b	a	a		a	a	Yes	b	b	Yes	b	Yes	Yes		a	Yes	
444	Kiratpur Nimana	122386	a	Yes	c	202001	a	a	Yes	b	c	a	c	a	a		b	Yes	
445	Marolla	122387	b	a	c	202001	b	a	Yes	c	c	b	c	b	c		c		

Census of India 2011- Village Directory

Amenities and Land use (As in 2009)

Name of District:-Aligarh Location Code No:-143

Name of CD Block:-Lodha- Location CodeNo:-0112

Sr. No.	Name village	Location code no.	Village connected to highways,village roads, banks & credit societies (If amenities available code -Yes is given, If not available within the village , the distance range code viz; a for < 5 Kms, b for 5-10 Kms and c for 10+ kms of nearest place where facility is available is given).											
			Connected to national highway(NH)	Connected to state highway(SH)	Connected to major district road (MDR)	Connected to others district road	Pucca roads	Kutchcha roads	Water bounded macadam(WBM) roads	Navigable waterway (river/canal)(NW)	Footpaths (FP)	Commercial & Co-operative Banks	ATM	Agricultural Credit Societies
1	2	3	68	69	70	71	72	73	74	75	76	77	78	79
387	Barothchajmal	121975	c	a	a	Yes	Yes	Yes		c	Yes	c	c	c
388	Sangor	121976	Yes	Yes	Yes	Yes	Yes	Yes			Yes	a	c	a
389	Rustampur Daul	121977	c	a	Yes	Yes	Yes	Yes			Yes	a	c	a
390	Nagla Viria	121978	c	a	Yes	Yes	Yes	Yes			Yes	a	c	a
391	Girdharpur	121979	c	a	Yes	Yes	Yes	Yes	Yes	Yes	Yes	a	c	a
392	Kheria Haivat Kl	121980	c	a	a		Yes	Yes			Yes	a	c	a
393	Kalua	121981	c	a	a	Yes	Yes	Yes			Yes	Yes	c	Yes
394	Rajmau	121982	c	a	Yes	Yes	Yes	Yes			Yes	a	c	a
395	Chandraula	121983	Yes	a	a	Yes	Yes	Yes			Yes	c	c	c
396	Bhartri	122338	Yes	b	Yes	Yes	Yes	b	b		Yes	b	b	b
397	Bhankri Khas	122339	Yes	Yes	Yes	Yes	a	a	Yes		Yes	b	b	b
398	Hayatpur Bajher	122340	c	c	a	a	Yes	c	c		Yes	c	c	c
399	Dolatpur Cikawt	122341												
400	Harnoti	122342	c	a	a	a	a	a	Yes	Yes	Yes	b	c	b
401	Semla	122343	c	a	a	Yes	a	Yes	a	a	Yes	b	c	b
402	Bhagwanpur	122344	c	a	a	Yes	Yes	Yes	Yes		Yes	a	a	a
403	Bijauna Khurd	122345												
404	Bijauna Buzurg	122346	c	a	a	Yes	Yes	Yes	Yes		Yes	a	b	a
405	Chuawali	122347	c	b	a	Yes	Yes	b	b		Yes	b	b	b
406	Baraisubhangarh	122348	c	a	Yes	Yes	Yes	Yes			Yes	b	b	b
407	Mahrawal	122349	Yes	Yes	Yes	Yes	Yes	Yes			Yes	a	b	b
408	Ilyaspur Mahraw	122350	c	a	a	Yes	Yes	Yes			Yes	b	b	b
409	Sikandarpur Bhu	122351	Yes	Yes	Yes	Yes	Yes	Yes	Yes		Yes			
410	Khera Khus Khal	122352	c	a	a	Yes	Yes	Yes	Yes		Yes	b	b	b
411	Bulak Garhi	122353	c	a	a	Yes	Yes	Yes	Yes		Yes	a	a	a
412	Lekhrajpur	122354	Yes		Yes	Yes	Yes	Yes	Yes		Yes	b	b	b
413	Jatanpur Chikaw	122355	Yes		Yes	Yes	Yes	Yes	Yes		Yes	b	b	b
414	Elampur	122356	Yes	Yes	Yes	Yes	Yes	Yes	Yes		Yes	a	a	a
415	Bhikampur	122357	Yes		Yes	Yes	Yes	Yes	Yes		Yes	b	b	b
416	Baraula Jafrabad	122358	Yes	Yes	Yes	Yes	Yes	Yes			Yes	a	a	a
417	Sikharan	122359	c	a	a	Yes	Yes	Yes	Yes		Yes	a	b	a
418	Nadroe	122360	c	a	a	Yes	Yes				Yes	b	c	b
419	Karsua	122361	c	Yes	Yes	Yes	Yes				Yes	b	c	b
420	Parsehra	122362	c	a	a	Yes	Yes				Yes	a	c	c
421	Ranupur	122363												
422	Dunai	122364	c	c	a	Yes	Yes	Yes			Yes	c	c	c
423	Nahra	122365	c	a	a	Yes	Yes	Yes			Yes	b	b	Yes
424	Lodha	122366	c	Yes	Yes	Yes	Yes	Yes	Yes		Yes	Yes	b	a
425	Moosepur Kareel	122367	c	a	a	Yes	Yes	Yes	Yes		Yes	a	b	a
426	Jirollidor	122368	c	a	a	Yes	Yes	Yes	Yes		Yes	b	b	b
427	Shahpur Karib Ji	122369												
428	Ahamadabad	122370												
429	Htalpur	122371	c	a	a	Yes	Yes	Yes	Yes		Yes	b	c	b
430	Luosara Bisawan	122372	c	Yes	Yes	Yes	b	Yes		c	Yes	b	b	b
431	Rustampur Akha	122373	Yes		Yes	Yes	Yes	Yes	Yes		Yes	a	a	a
432	Tajpur Rasoolpu	122374	Yes		Yes	Yes	Yes	Yes	Yes		Yes	a	a	a
433	Alapur Garhia	122375	Yes		Yes	Yes	Yes	Yes	Yes		Yes	a	a	a
434	Wajidpur Nada	122376	Yes	Yes	Yes	Yes	Yes				Yes	b	b	b
435	Hardaspur	122377	c	Yes	a	Yes	Yes	Yes	a	c	Yes	b	b	b
436	Keshopur Jophri	122378	c	Yes	a	Yes	Yes	Yes	Yes	c	Yes	b	b	b
437	Karilia	122379	c	a	a	Yes			Yes		Yes	b	b	b
438	Hayatpur Hingot	122380	c	a	a	Yes	Yes				Yes	b	b	b
439	Salaimpur Mafi	122381	c	a	a	Yes	a	a	Yes	c	Yes	b	b	b
440	Ibrahimpur	122382	c	Yes		Yes	Yes	Yes		c	Yes	b	b	b
441	Alahadadpur Niv	122383	c	a	Yes	Yes	Yes	Yes			Yes	a	a	Yes
442	Shahpur Kutub	122384	c	a	Yes	Yes	Yes				Yes	a	b	a
443	Chamraula	122385	c	a	Yes	Yes	Yes				Yes	a	b	a
444	Kiratpur Nimana	122386	c	a	a	Yes	Yes				Yes	b	c	b
445	Marolla	122387	c	c	a	a	Yes	Yes			Yes	c	c	b

Census of India 2011- Village Directory

Amenities and Land use (As in 2009)

Name of District:-Aligarh Location Code No:-143

Name of CD Block:-Lodha- Location CodeNo:-0112

Sr. No.	Name village	Location code no.	Availability of miscellaneous facilities (If amenities available code -Yes is given, If not available within the village , the distance range code viz; a for < 5 Kms, b for 5-10 Kms and c for 10+ kms of nearest place where facility is available is given).																		Availability of electricity (Yes/No)			
			Self-Help Group (SHG)	Public distribution system (PDS) shop	Mandis / Regular market	Weekly Haat	Agricultural marketing society	Integrated Child Development Scheme (Nutritional Centres)	Anganwadi Centre (Nutritional Centres)	Others (Nutritional Centres)	ASHA (Accredited Social Health Activist)	Community centre with/without TV	Sports Field,	Sports Club / Recreation Centre	Cinema / Video Hall	Public Library	Public Reading Room	Newspaper Supply	Assembly Polling station	Birth & Death Registration Office	Power Supply for Domestic Use (ED)	Power Supply for Agricultural Use (EAG)	Power Supply for Commercial Use (EC)	Power Supply for All Uses (EA)
1	2	3	80	81	82	83	84	85	86	87	88	89	90	91	92	93	94	95	96	97	98	99	100	101
387	Barothchajmal	121975	c	Yes	c	b	c	Yes	Yes	Yes	Yes	c	c	c	c	c	c	c	Yes	c	Yes	Yes	No	Yes
388	Sangor	121976	Yes	Yes	c	b	c	Yes	Yes	Yes	Yes	Yes	Yes	Yes	c	c	c	c	a	Yes	Yes	Yes	No	Yes
389	Rustampur Daul	121977	c	Yes	c	a	c	c	Yes	Yes	Yes	c	c	c	c	c	c	c	Yes	Yes	Yes	Yes	No	Yes
390	Nagla Viria	121978	Yes	a	c	a	c	a	Yes	Yes	Yes	c	c	c	c	c	Yes	Yes	Yes	Yes	Yes	Yes	No	Yes
391	Girdharpur	121979	Yes	Yes	c	a	c	Yes	Yes	Yes	Yes	Yes	Yes	Yes	Yes	Yes	Yes	Yes	Yes	Yes	Yes	Yes	No	Yes
392	Kheria Haivat Kl	121980	Yes	Yes	b	b	b	Yes	Yes	Yes	Yes	Yes	Yes	Yes	Yes	Yes	Yes	Yes	Yes	Yes	Yes	Yes	No	Yes
393	Kalua	121981	Yes	Yes	c	b	Yes	Yes	Yes	Yes	Yes	Yes	Yes	Yes	Yes	Yes	Yes	Yes	Yes	Yes	Yes	Yes	No	Yes
394	Rajmau	121982	Yes	Yes	c	a	c	Yes	Yes	Yes	Yes	c	c	c	c	c	c	c	Yes	Yes	Yes	Yes	No	Yes
395	Chandraula	121983	Yes	Yes	c	a	c	c	Yes	a	Yes	c	c	c	c	c	c	Yes	Yes	Yes	Yes	Yes	No	Yes
396	Bhartri	122338	Yes	Yes	c	b	b	b	Yes	Yes	Yes	b	Yes	b	b	b	b	b	Yes	Yes	Yes	Yes	Yes	Yes
397	Bhankri Khas	122339	Yes	Yes	c	b	c	Yes	Yes	Yes	Yes	b	b	b	b	b	b	b	Yes	Yes	Yes	Yes	Yes	Yes
398	Hayatpur Bajher	122340	a	a	c	b	Yes	c	a	Yes	a	b	a	c	c	c	c	c	Yes	a	Yes	Yes	Yes	Yes
399	Dolatpur Cikawt	122341																						
400	Harnoti	122342	c	a	c	b	c	Yes	a	c	c	c	c	c	c	c	c	c	a	b	Yes	Yes	Yes	Yes
401	Semla	122343	Yes	Yes	c	b	c	Yes	Yes	Yes	Yes	c	c	c	c	c	c	c	Yes	b	Yes	Yes	Yes	Yes
402	Bhagwanpur	122344	a	Yes	b	b	b	a	Yes	Yes	Yes	b	a	b	b	b	b	b	Yes	a	Yes	Yes	Yes	Yes
403	Bijauna Khurd	122345																						
404	Bijauna Buzurg	122346	b	a	b	b	a	a	Yes	Yes	Yes	b	b	b	b	b	b	Yes	Yes	Yes	Yes	Yes	Yes	Yes
405	Chuawali	122347	Yes	Yes	b	b	b	b	Yes	Yes	Yes	b	b	b	b	b	b	b	Yes	a	Yes	Yes	Yes	Yes
406	Baraisubhangarh	122348	b	Yes	b	b	b	b	Yes	b	Yes	b	b	b	b	b	b	b	Yes	c	Yes	Yes	Yes	Yes
407	Mahrawal	122349	Yes	Yes	b	Yes	b	b	Yes	Yes	Yes	b	Yes	b	b	b	b	Yes	Yes	Yes	Yes	Yes	Yes	Yes
408	Ilyaspur Mahraw	122350	Yes	Yes	a	b	b	Yes	Yes	Yes	Yes	b	b	b	b	b	b	Yes	Yes	Yes	Yes	Yes	Yes	Yes
409	Sikandarpur Bhu	122351	Yes	Yes	Yes	Yes	Yes	Yes	Yes	Yes	Yes	Yes	Yes	Yes	Yes	Yes	Yes	Yes	Yes	Yes	Yes	Yes	Yes	Yes
410	Khera Khus Khal	122352	Yes	a	c	b	c	a	Yes	Yes	Yes	b	c	b	b	b	b	b	Yes	b	Yes	Yes	Yes	Yes
411	Bulak Garhi	122353	a	Yes	b	b	b	a	Yes	Yes	Yes	b	a	b	b	b	b	b	Yes	a	Yes	Yes	Yes	Yes
412	Lekhrajpur	122354	Yes	Yes	b	a	b	Yes	Yes	Yes	Yes	b	Yes	b	b	b	b	b	Yes	Yes	Yes	Yes	No	Yes
413	Jatanpur Chikaw	122355	Yes	Yes	b	b	b	b	Yes	Yes	Yes	b	Yes	b	b	b	b	b	Yes	b	Yes	Yes	No	Yes
414	Elampur	122356	Yes	Yes	a	a	a	Yes	Yes	Yes	Yes	a	a	a	a	a	a	a	Yes	Yes	Yes	Yes	No	Yes
415	Bhikampur	122357	Yes	Yes	b	b	b	b	Yes	Yes	Yes	b	Yes	b	b	b	b	b	Yes	Yes	Yes	Yes	No	Yes
416	Baraula Jafrabad	122358	Yes	Yes	a	b	b	Yes	a	Yes	Yes	a	b	a	a	a	a	Yes	Yes	Yes	Yes	Yes	Yes	Yes
417	Sikharan	122359	Yes	Yes	b	b	a	b	Yes	Yes	Yes	a	b	b	b	b	b	Yes	Yes	Yes	Yes	Yes	Yes	Yes
418	Nadroe	122360	c	Yes	c	b	c	c	Yes	Yes	Yes	c	c	c	c	c	c	Yes	Yes	b	Yes	Yes	Yes	Yes
419	Karsua	122361	c	Yes	c	b	c	c	Yes	Yes	Yes	c	c	c	c	c	c	Yes	Yes	Yes	Yes	Yes	Yes	Yes
420	Parsehra	122362	c	Yes	c	b	c	c	Yes	Yes	Yes	c	a	c	c	c	c	Yes	Yes	a	Yes	Yes	Yes	Yes
421	Ranupur	122363																						
422	Dunai	122364	c	Yes	c	Yes	c	c	c	Yes	Yes	c	Yes	c	c	c	c	Yes	Yes	Yes	Yes	Yes	No	Yes
423	Nahra	122365	Yes	Yes	b	b	Yes	Yes	Yes	Yes	Yes	Yes	c	c	b	b	b	Yes	Yes	Yes	Yes	Yes	No	Yes
424	Lodha	122366	b	Yes	b	b	a	Yes	Yes	Yes	Yes	Yes	Yes	b	b	b	b	Yes	Yes	Yes	Yes	Yes	Yes	Yes
425	Moosepur Kareel	122367	b	Yes	b	b	a	b	Yes	Yes	Yes	a	b	b	b	b	Yes	Yes	Yes	Yes	Yes	Yes	Yes	Yes
426	Jirollidor	122368	a	Yes	a	a	c	a	Yes	Yes	Yes	c	c	c	c	c	c	Yes	Yes	Yes	Yes	Yes	Yes	Yes
427	Shahpur Karib Ji	122369																						
428	Ahamadabad	122370																						
429	Htalpur	122371	a	Yes	c	b	b	Yes	Yes	Yes	Yes	b	c	c	b	b	c	b	Yes	a	Yes	Yes	Yes	Yes
430	Luosara Bisawan	122372	b	Yes	b	b	b	b	Yes	Yes	Yes	b	Yes	b	b	b	b	Yes	Yes	Yes	Yes	Yes	Yes	Yes
431	Rustampur Akha	122373	Yes	Yes	b	b	b	Yes	Yes	Yes	Yes	b	Yes	b	b	b	b	b	Yes	Yes	Yes	Yes	No	Yes
432	Tajpur Rasoolpu	122374	Yes	Yes	b	a	a	Yes	Yes	Yes	Yes	a	Yes	b	a	a	a	a	Yes	Yes	Yes	Yes	No	Yes
433	Alapur Garhia	122375	Yes	Yes	b	a	a	Yes	Yes	Yes	Yes	a	Yes	b	a	a	a	a	Yes	Yes	Yes	Yes	No	Yes
434	Wajidpur Nada	122376	Yes	Yes	a	a	a	a	Yes	Yes	Yes	Yes	b	b	b	b	b	b	Yes	Yes	Yes	Yes	Yes	Yes
435	Hardaspur	122377	a	a	a	a	a	b	Yes	Yes	Yes	b	b	b	b	b	b	Yes	Yes	Yes	Yes	Yes	Yes	Yes
436	Keshopur Jophri	122378	b	b	b	b	b	Yes	Yes	Yes	Yes	b	Yes	b	b	b	b	b	Yes	Yes	Yes	Yes	Yes	Yes
437	Karilia	122379	Yes	Yes	b	b	b	b	Yes	Yes	Yes	b	b	b	b	b	b	Yes	Yes	Yes	Yes	Yes	Yes	Yes
438	Hayatpur Hingot	122380	Yes	Yes	b	b	b	Yes	Yes	Yes	Yes	Yes	Yes	Yes	b	b	b	b	b	Yes	Yes	Yes	Yes	Yes
439	Salaimpur Mafi	122381	b	b	b	b	b	b	Yes	Yes	Yes	b	Yes	b	b	b	b	b	Yes	Yes	Yes	Yes	Yes	Yes
440	Ibrahimpur	122382	b	b	b	b	b	b	Yes	Yes	b	b	Yes	b	b	b	b	Yes	Yes	Yes	Yes	Yes	No	Yes
441	Alahadadpur Niv	122383	Yes	Yes	a	a	a	a	Yes	Yes	Yes	Yes	b	b	a	b	b	Yes	Yes	Yes	Yes	Yes	Yes	Yes
442	Shahpur Kutub	122384	Yes	Yes	a	a	b	a	Yes	Yes	Yes	Yes	b	b	b	b	b	b	Yes	Yes	Yes	Yes	No	Yes
443	Chamraula	122385	Yes	Yes	a	a	b	a	Yes	Yes	Yes	Yes	b	b	b	b	b	b	Yes	b	Yes	Yes	No	Yes
444	Kiratpur Nimana	122386	c	a	b	b	b	c	Yes	Yes	Yes	c	c	c	c	c	c	Yes	Yes	b	Yes	Yes	Yes	Yes
445	Marolla	122387	a	Yes	c	b	c	c	Yes	Yes	Yes	c	c	c	c	c	c	b	Yes	b	Yes	Yes	Yes	Yes

Census of India 2011- Village Directory

Amenities and Land use (As in 2009)

Name of District:-Aligarh Location Code No:-143

Name of CD Block:-Lodha- Location CodeNo:-0112

Sr. No.	Name village	Location code no.	Land Use													Land Use					Name of three most important commodities manufactured		
			Nearest Town		Area under different types of land use (in hectares rounded up to one decimal place)											Area irrigated by source (in hectare).							
			Name	Distance range code i.e. a for < 5 Kms, b for 5-10 Kms and c for 10+ kms .	Forests	Area under Non-agricultural Uses	Barren and Un-cultivable land	Permanent Pastures and Other Grazing Lands	Land Under Miscellaneous Tree Crops etc.	Culturable Waste Land	Fallow lands other than current fallows	Current Fallows	Net Area Sown	Total Irrigated Land Area	Total Un-irrigated Land Area	Canals (C)	Wells/Tube-wells(W/TW)	Tanks/Lakes(T/L)	Water Falls(WF)	Others(O)	First	Second	Third
1	2	3	102	103	104	105	106	107	108	109	110	111	112	113	114	115	116	117	118	119	120	121	122
387	Barothchajmal	121975	ALIGARH	c	0	20.7	0	4.9	1	3.8	5.6	3.2	333.8	333.8	0	0	333.8	0	0	0			
388	Sangor	121976	ALIGARH	c	0	12	0	6.7	0	5.9	0.3	1.8	88.4	88.4	0	0	88.4	0	0	0			
389	Rustampur Daul	121977	ALIGARH	c	0	10.8	0	1.4	0	0	0.1	0.2	54.1	53.4	0.7	0	53.4	0	0	0			
390	Nagla Viria	121978	ALIGARH	c	0	13.8	0	0.8	0	0.1	22.5	2.2	120.6	120.6	0	0	120.6	0	0	0			
391	Girdharpur	121979	ALIGARH	c	0	11.8	0.3	21.4	0	0	0	0.6	120.3	120.3	0	0	120.3	0	0	0			
392	Kheria Haivat Kl	121980	ALIGARH	c	0	9.4	0	7.4	0.1	2.9	0	3.4	137.2	137.2	0	0	137.2	0	0	0			
393	Kalua	121981	ALIGARH	c	0	50.1	0	3.3	0	16.7	15.6	1.2	481.1	479.3	1.8	0	479.3	0	0	0			
394	Rajmau	121982	ALIGARH	c	0	13.9	0	13.4	0	8.2	0	9	160	159	1	0	159	0	0	0			
395	Chandraula	121983	ALIGARH	c	0	11.8	0	2.3	0	4.7	1.4	1.2	143.4	143.4	0	0	143.4	0	0	0			
396	Bhartri	122338	ALIGARH	c	0	28.5	0	4.6	0	3.8	8.4	0	185.1	185.1	0	0	185.1	0	0	0			
397	Bhankri Khas	122339			0	48.7	0	0.8	0	1.4	7.6	7.5	305.7	305.7	0	0	305.7	0	0	0			
398	Hayatpur Bajher	122340	ALIGARH	c	0	8.6	0	0.8	0	2.4	0	3	129.6	129.6	0	0	129.6	0	0	0			
399	Dolatpur Cikawt	122341			0	4.1	0	0	0	0.3	0.1	1.7	55.3	55.3	0	0	55.3	0	0	0			
400	Harnoti	122342			0	10.4	0	0	0	1.6	0.3	0.8	127.8	127.5	0.3	0	127.3	0	0	0			
401	Semla	122343			0	14.5	0	2.1	0	0	0.1	0.1	109.9	109.7	0.2	0	109.7	0	0	0			
402	Bhagwanpur	122344	ALIGARH	b	0	0.1	5.2	6.3	0	0	0.1	3.8	64.6	64.6	0	0	64.6	0	0	0			
403	Bijauna Khurd	122345	ALIGARH		0	5.7	0	0	0	0	0	0.9	52.6	52.6	0	0	52.6	0	0	0			
404	Bijauna Buzurg	122346	ALIGARH		0	11.7	0	5	0.2	0.9	0.1	0.8	94.5	94.5	0	0	94.5	0	0	0			
405	Chuawali	122347	ALIGARH	b	0	22.2	0	1.2	0	4.5	2.5	0	221.2	221.2	0	0	221.2	0	0	0			
406	Baraisubhangarh	122348	ALIGARH	b	0	12.7	0	3.1	0.1	8.6	4.9	3.2	185.2	185.2	0.1	0	185.2	0	0	0			
407	Mahrawal	122349	ALIGARH	b	0	70.3	0	1	1.2	9.2	25.8	11.5	390.1	390.1	1.2	0	390.1	0	0	0			
408	Ilyaspur Mahraw	122350	ALIGARH	b	0	34.3	0	0	1.2	6.2	18.5	4.4	120.6	120.6	1.2	0	120.6	0	0	0			
409	Sikandarpur Bhu	122351	ALIGARH	b	0	0.4	19	0	0	0	19.3	4.3	62.2	62.2	0	0	62.2	0	0	0			
410	Khera Khus Khal	122352	ALIGARH	b	0	1	9.5	4.4	0	24.8	6.9	2.8	94.7	94.7	0	0	94.7	0	0	0			
411	Bulak Garhi	122353	ALIGARH	b	0	0.2	1.6	1.4	0	1.3	0.9	0.2	46.5	46.5	0	0	46.5	0	0	0			
412	Lekhrajpur	122354	ALIGARH	b	0	20.5	0	3.9	0.3	1.5	0	0	135.5	135.5	0	0	0	0	0	136			
413	Jatanpur Chikaw	122355	ALIGARH	b	0	12.8	0	0	0	0	0	0	165.5	165.5	0	0	0	0	0	166			
414	Elampur	122356	ALIGARH	a	0	71	0	0	0	0	1.4	0	61.3	61.3	0	0	0	0	0	61.3			
415	Bhikampur	122357	ALIGARH	b	0	18.4	0	1.7	0	0	0	0	77.6	77.6	0	0	0	0	0	77.6			
416	Baraula Jafrabad	122358	ALIGARH	a	0	34.8	0.4	0.7	0	10.4	30.2	5	228.8	228.8	0	0	228.8	0	0	0			
417	Sikharan	122359			0	12.2	0.7	0	0	0	1.7	4	222	222	0	29.2	192.9	0	0	0			
418	Nadroe	122360	ALIGARH	c	0	15.2	0	17.4	0	1.1	1.9	0	181.7	181.7	0	0	181.7	0	0	0			
419	Karsua	122361	ALIGARH	c	0	49.6	0	0	0	13.1	4.7	7.2	311.9	311.9	0	0	311.9	0	0	0			
420	Parsehra	122362	ALIGARH	c	0	21.3	0	0	0	0.8	2.7	2.4	187.4	187.4	0	0	187.4	0	0	0			
421	Ranupur	122363	ALIGARH	c	0	9.1	0	0	0	0.6	4.4	0	63.9	63.9	0	0	63.9	0	0	0			
422	Dunai	122364	ALIGARH	c	0	25.4	0	21.7	0	0.5	0	7.8	277.2	277.2	0	0	277.2	0	0	0			
423	Nahra	122365	ALIGARH	b	0	34.4	0	0.2	1	0.9	4.3	0	232.7	232.7	0	0	232.7	0	0	0			
424	Lodha	122366	ALIGARH	b	0	90.5	5.1	0	0	3.4	1.2	9	519	519	0	0	519	0	0	0			
425	Moosepur Kareel	122367	ALIGARH	b	0	23.2	0	15.7	0	3.2	0.6	0.4	100.7	100.7	0	0	100.7	0	0	0			
426	Jirollidor	122368	ALIGARH	c	0	0.5	32.6	0.6	0	1.2	3.9	5.5	302.4	302.3	0	0	302.3	0	0	0			
427	Shahpur Karib Ji	122369	ALIGARH	c	0	0.4	1.5	0	0.6	0.3	1.5	0.8	66.8	66.8	0	0	66.8	0	0	0			
428	Ahamadabad	122370	ALIGARH	c	0	3.4	0	1.8	0	0.5	0.2	1.6	63.1	63.1	0	0	63.1	0	0	0			
429	Htalpur	122371	ALIGARH	b	0	0.2	12	0	0	0.4	0.7	1.5	82.4	82.4	0	0	82.4	0	0	0			
430	Luosara Bisawan	122372	ALIGARH	b	0	40.1	0	2.1	0	1.4	18.1	0	293.9	293.9	0	0	293.9	0	0	0			
431	Rustampur Akha	122373	ALIGARH	b	0	3	0	0	0	2.4	0	0	50.5	50.5	0	0	0	0	0	50.5			
432	Tajpur Rasoolpu	122374	ALIGARH	b	0	27.7	0	2	0	0	0	1.2	154.7	154.7	0	0	0	0	0	155			
433	Alapur Garhia	122375	ALIGARH	a	0	24.8	0	0	0.2	0	0	0	81.9	81.9	0	0	0	0	0	81.9			
434	Wajidpur Nada	122376	ALIGARH	a	0	40.9	33.4	0	2	0	0	0	167.3	167.3	0	0	167.3	0	0	0			
435	Hardaspur	122377	ALIGARH	b	0	16.6	0	0	0	1.8	7.1	11.5	110.7	110.7	0	0	110.7	0	0	0			
436	Keshopur Jophri	122378	ALIGARH	b	0	37.4	0	6	0	4.1	13.6	0	253.4	253.4	0	0	0	253.4	0	0			
437	Karilia	122379	ALIGARH	b	0	12.9	0	2.4	0.5	0	0.6	1.2	122.2	121.8	0.4	0	121.8	0	0	0			
438	Hayatpur Hingot	122380	ALIGARH	b	0	15.4	0	0	0	0	0.1	0.6	123.7	79.2	44.5	0	79.2	0	0	0			
439	Salaimpur Mafi	122381	ALIGARH	b	0	10	0	0.5	0	0.1	6	0	108.7	108.7	0	0	108.7	0	0	0			
440	Ibrahimpur	122382	ALIGARH	b	0	9.3	0	1.6	0	0	0.1	0	108.1	108.1	0	0	108.1	0	0	0			
441	Alahadadpur Niv	122383	ALIGARH	a	0	61.5	1.4	0	0	0	0	26.1	61.3	61.3	0	0	61.3	0	0	0			
442	Shahpur Kutub	122384			0	9.1	4.3	0	0	0	0	1.8	59	36.5	22.4	0	36.5	0	0	0			
443	Chamraula	122385	ALIGARH	a	0.2	5.4	0	1.6	0	0.1	1	2.7	29.6	27.3	0.8	0	27.3	0	0	0			
444	Kiratpur Nimana	122386	ALIGARH	c	0	19.3	0	9	0.3	0.2	0.9	3.3	195.8	195.8	0	0	195.8	0	0	0			
445	Marolla	122387	ALIGARH	c	0	8.8	0	1.7	1.1	0	0.1	0	102.5	102.5	0	0	102.5	0	0	0			

Census of India 2011- Village Directory

Amenities and Land use (As in 2009)

Name of District:-Aligarh Location CodeNo:-143

Name of CD Block:-Lodha- Location CodeNo:-0112

Sr. No.	Name village	Location code no.	Total area of the village (in hectares rounded up to one decimal place)	Total population (2011 census)	Number of households (2011 census)	Number of educational amenities available. (If not available within the village , the distance range code viz; a for < 5 Kms, b for 5-10 Kms and c for 10+ kms of nearest place where facility is available is given).													
						Pre-Primary school (PP)	Primary school (P)	Middle school (M)	Secondary School (S)	Senior Secondary school (SS)	Degree college of arts science & commerce (ASC)	Engineering college(EC)	Medical college (MC)	Management institute (MI)	Polytechnic (Pt)	Vocational training school /ITI	Non-formal training centre (NFTC)	Special school for disabled (SSD)	Others (specify)
1	2	3	4	5	6	7	8	9	10	11	12	13	14	15	16	17	18	19	20
446	Loharra Nagla B	122388	157.6	1110	215	b	1	1	a	a	c	c	b	c	c	c	c	c	
447	Khijarpur	122389	146.8	355	60	b	1	a	a	a	c	b	c	c	c	c	c	c	
448	Bharatpur	122390	189.2	1302	231	c	1	1	a	a	c	c	a	c	c				
449	Amarpur Nahra	122391	165	1004	172	b	1	1	a	a	b	b	b		b	b			
450	Rustampur Naim	122392	134.1	667	115	c	1	1	a	a	c	c	c	c	c	c			
451	Barola Haji	122393	118.2	626	110	b	1	a	a	a				b	b	b	b	b	
452	Baron	122394	362.8	1219	209	b	1	1	1	1	c	c	c	c	c	c	c	c	
453	Hirpur Hussainp	122395	246.2	1873	295	1	2	2	1	a	c	c	c	c	c	c	c	c	
454	Pinjri Nagri	122396	231	1523	252	a	1	a	a	b	c	b	c	c	c	c	c	c	
455	Binupur	122397	219.9	1566	256	1	2	1	a	a	c	c	c	c	c	c		c	
456	Nagla Mauji	122398	111.6	531	94	a	1	a	a	a	b	b	b	b	b	b	b	b	
457	Akbarpur	122399	206.6	2563	435	3	4	1	1	a	b	b	b	b	b	b	b	b	
458	Harnarayanpur	122400	61.2	182	30	a	a	a	a	a	b	b	b	b	b	b		b	
459	Digsi	122401	254.4	1135	210	b	1	1	a	a	b	b	b	b	b	a		b	
460	Mandala	122402	217.4	784	139	a	1	1	a	b	c	c	c	c	c	c	c	c	
461	Balbhadrapur	122403	80.3	950	146	a	1	a	a	b	c	c	c	c	c	c	c	c	
462	Bahmati	122404	272.6	1880	354		1	1	b	b	b	b	b	b	b	b	b	b	
463	Dhaurra Palan	122405	163.2	917	186	b	1	a	b	b	b	b	b	b	b	b	b	b	
464	Noorpur	122406	91.6	633	104		1	a	b	b	b	b	b	b	b	b	b	b	
465	Badwamni	122407	274	1265	194	b	1	1	a	b	c	c	c	c	c	c	c	c	
466	Rana	122408	246.6	1399	223	b	1	a	b	b	c	c	c	c	c	c	c	c	
467	Karehla Gorwa	122409	141.2	1148	205	b	1	1	b	b	c	c	c	c	c	c	c	c	
468	Karhala Wagri	122410	109.8	434	91	b	1	a	b	b	c	c	c	c	c	c	c	c	
469	Shaharimadan G	122411	553.1	2872	494	1	2	1	a	a	c	c	c	c	c	c	c	c	
470	Bhamraula	122412	168.4	906	172	b	1	a	b	b	c	c	c	c	c	c	c	c	
471	Ranihal	122413	257.1	819	126	a	1	1	a	a	c	c	c	c	c	c		c	
472	Barauli Bhikam	122414	110.8	401	83	a	1	a	a	a	c	c	c	c	c	c		c	
473	Chandpura	122415	38.6	400	61		1	a	a	a	b	b	b	b	b	b			
474	Haivatpur Fagoi	122416	106.4	832	128		1	1	b	b	b	b	b	b	b	b	b	b	
475	Amarpur Kondal	122417	292.2	2037	315	1	2	1	b	b	a	a	b	b	b	a	a	a	
476	Govindpur Fagoi	122418	302.7	2038	334	1	1	1	b	b	b	b	b	b	b	b			
477	Madar Khera	122419	137.7	1209	194		1	a	b	b	b	b	b	b	b	b	b	b	
478	Jahangirabad	122420	132.1	868	137		1	a	a		b	b	b		b				
479	Asneti	122421	96.5	258	44	a	a	b	b	b	b	b	b	b	b	b	b	b	
480	Kaithwari	122422	204.1	1527	278	b	1	a	b	b	b	b	b	b	b	b	b	b	
481	Bithana	122423	497.4	3013	503	1	2	2	c	c	c	c	c	c	c	c	c	c	
482	Lalgarhi	122424	95.7	560	101		1	a	b	b	b	a	b	a	b	b	b	b	
483	Hasanpur Buzur	122425	81.1	1203	204	b	1	b	b	b	b	a	b	a	a	c			
484	Singharpur	122426	151	1502	258	1	2	1	b	b	b	b	a	b	b	b	b		
485	Ahamadpur Ama	122427	88.9	1241	214	b	1	b	b	b	b	a	b	a	a	b			
486	Saharanpur	122428	186.7	1594	254	c	1	c	c	c	c	a	c	a	a	c			
487	Talaspur Khurd	122429	174.9	3280	497	1	2	1	b	b	a	a	b	b	b	a	a	a	
488	Kheria Khauja B	122430	197.9	1475	235	b	1	b	b	b	b		b	a	b	b	b	b	
489	Naugawan Arjun	122431	130	2004	291	1	1	1	a		b	b	b		b	b			
490	Inayatpur Bajher	122432	122.1	584	108		1	a	a	a	b	a	a			b			
491	Ajitpurasna	122433	142.7	1817	291	a	2	1	1	b	b	b	b	a	b	b	b	b	
492	Daulra Nirpal	122434	88.8	1644	260	1	2	2	b	b	b	a	b	a	b	b	b	b	
493	Dayanatpur Rasi	122435	52	0	0														
494	Barhauli Fateh K	122436	211	3801	649	1	1	1	b	b	b	b	b	b	b	b	b	b	
495	Bhakraula	122437	196.2	2449	383	1	1	1	b	b	b	b	b	b	b	b	b	b	
496	Palaaisi	122438	165.2	2156	365	1	1	1	c	c	c	b	c	c	b	c	c		
497	Nagla Jhau	122439	135.1	391	68	c	a	a	c	c	c	a	c	a	a	c			
498	Cchahari	122440	148.4	596	101	c	1	c	c	c	c	a	c	a	a	c			
499	Aisi	122441	342.6	1708	300	c	a	a	c	c	c	c	c	b	b	c	c		
500	Roravar	122442	109.8	25522	3968	1	5	2	a	a	a	a	b	a	b	a	a	a	
501	Kasba Kol	122443	493.7	10057	1775	3	2	a	a	a	a	b	b	a	b	b		a	

Census of India 2011- Village Directory

Amenities and Land use (As in 2009)

Name of District:-Aligarh Location Code No:-143

Name of CD Block:-Lodha- Location CodeNo:-0112

Sr. No.	Name village	Location code no.	Number of Medical Amenities available. (If not available within the village , the distance range code viz; a for < 5 Kms, b for 5-10 Kms and c for 10+ kms of nearest place where facility is available is given).											Number of Non-Government Medical Amenities available.						
			Community health centre (CHC)	Primary health centre (PHC)	Primary health sub centre (PHS)	Maternity and child welfare centre (MCW)	T.B. clinic (TBC)	Hospital-allopathic (HA)	Hospital-alternative medicine (HO)	Dispensary (D)	Veterinary hospital (VH)	Mobile health clinic (MHC)	Family welfare centre (FWC)	Charitable non Govt. hospital/Nursing home.	Medical practitioner with MBBS Degree	Medical practitioner with other degree	Medical practitioner with no degree	Traditional practitioner and faith healer .	Medicine Shop	Others
1	2	3	21	22	23	24	25	26	27	28	29	30	31	32	33	34	35	36	37	38
446	Loharra Nagla B	122388	b	b	b	c	c	c	c	c	b	b	b	0	0	0	0	0	0	0
447	Khijarpur	122389	b	b	b	c	c	c	c	c	b	b	b	0	0	0	0	0	0	0
448	Bharatpur	122390		a		a	a						a	0	0	0	0	0	0	0
449	Amarpur Nahra	122391		a		a	a				b		a	0	0	0	0	0	0	0
450	Rustampur Naim	122392		a		a	a				c		a	0	0	0	0	0	0	0
451	Barola Haji	122393	b	b	b	b	b	b	b	b	b	b	b	0	0	0	0	0	0	0
452	Baron	122394	b	a	b	b	c	c	c	c	b	b	b	0	0	0	0	1	0	0
453	Hirpur Hussainp	122395	b	b	b	b	b	c	c	c	c	b	b	0	0	0	0	2	0	0
454	Pinjri Nagri	122396	b	a	a	c	c	c	c	c	b	a	a	0	0	0	0	1	0	0
455	Binupur	122397		a	a	c	c	c	c	c	a		c	0	0	0	0	0	0	0
456	Nagla Mauji	122398	b	a	b	b	b	b	b	b	a			0	0	0	0	0	0	0
457	Akbarpur	122399	b		b	b	b	b	b	b		1	b	0	0	2	6	0	0	0
458	Harnarayanpur	122400	b	a	b	b	b	b	b	b	a			0	0	0	0	0	0	0
459	Digsi	122401		a	a	b	b	b	b	b	a			0	0	0	3	1	0	0
460	Mandala	122402	c	a	a	c	c	c	c	c	c	c	c	0	0	0	0	0	0	0
461	Balbhadrapur	122403	b	a	a	c	c	c	c	c	b	c	c	0	0	0	0	1	0	0
462	Bahmati	122404	b	a	a	b	b	b	b	b	a	b	b	0	0	0	0	0	0	0
463	Dhaurra Palan	122405	b	a	b	b	b	b	b	b	a	b	b	0	0	0	0	0	0	0
464	Noorpur	122406	b	b	b	b	b	b	b	b	b	b	b	0	0	0	0	0	0	0
465	Badwamni	122407	c	b	b	c	c	c	c	c	b	c	c	0	0	0	0	0	0	0
466	Rana	122408	c	b	b	c	c	c	c	c	b	b	b	0	0	0	0	1	0	0
467	Karehla Gorwa	122409	c	b	b	c	c	c	c	c	b	c	c	0	0	0	0	0	0	0
468	Karhala Wagri	122410	c	b	b	c	c	c	c	c	c	c	c	0	0	0	0	0	0	0
469	Shaharimadan G	122411	c	c	b	b	c	c	b	b	b	c	b	0	0	0	0	0	0	0
470	Bhamraula	122412	c	b	b	c	c	c	c	c	b	c	c	0	0	0	0	0	0	0
471	Ranihal	122413	b	b	b	b	c	c	c	b	b	c	b	0	0	0	0	0	0	0
472	Barauli Bhikam	122414	c	c	c	a	c	c	b	b	b	c	b	0	0	0	0	0	0	0
473	Chandpura	122415	b	b	b	b	b	b	b	b	b	b	b	0	0	0	0	0	0	0
474	Haivatpur Fagoi	122416	b	b	b	b	b	b	b	b	b	b	b	0	0	0	0	0	0	0
475	Amarpur Kondal	122417	b	b	b	b	b	b	b	a	a		b	0	0	0	1	0	0	0
476	Govindpur Fagoi	122418	b	b	b	b	b	b	b	b	b	b	b	0	0	0	0	0	0	0
477	Madar Khera	122419	b	a	a	b	b	b	b	b	a	b	b	0	0	0	0	0	0	0
478	Jahangirabad	122420				b	b				b		b	0	0	0	0	0	0	0
479	Asneti	122421	b	b	b	b	b	b	b	b	b	b	b	0	0	0	0	0	0	0
480	Kaithwari	122422	b	a	a	b	b	b	b	b	a		b	0	0	0	0	0	0	0
481	Bithana	122423	c	b	b	c	c	c	c	c	b	c	c	0	0	0	0	0	0	0
482	Lalgarhi	122424	b	b	b	b	b	b	b	b	b	b	b	0	0	0	0	0	0	0
483	Hasanpur Buzur	122425	b	b	b	b	b	b	b	b	b			0	0	0	0	0	0	0
484	Singharpur	122426	b	a		b	b	b	b	b	a	b	b	0	0	0	0	1	0	0
485	Ahamadpur Ama	122427	b	b		b	b	b						0	0	0	0	0	0	0
486	Saharanpur	122428	c	c	c	c	c				a		c	0	0	0	0	0	0	0
487	Talaspur Khurd	122429	b	b	b	b	b	b	b	a	a		b	0	0	0	2	0	0	0
488	Kheria Khauja B	122430	b	b		b	b	b	b	b	b	b	b	0	0	0	0	0	0	0
489	Naugawan Arjun	122431	b	b	b	b	b	b	b	b	b	b	b	0	0	0	0	0	0	0
490	Inayatpur Bajher	122432				b	b				a		b	0	0	0	0	0	0	0
491	Ajitpurasna	122433	b	b	b	b	b	b	b	b	b	b	b	0	0	0	0	0	0	0
492	Daulra Nirpal	122434	b	b	b	b	b	b	b	b	b	b	b	0	0	0	0	0	0	0
493	Dayanatpur Rasi	122435																		
494	Barhauli Fateh K	122436	b	b	a	b	b	b	b	b	b	b	b	0	0	0	5	0	0	0
495	Bhakraula	122437	b	b	b	b	b	b	b	a	b	b	b	0	0	0	2	0	0	0
496	Palaaisi	122438	c	c	c						b		c	0	0	0	0	0	0	0
497	Nagla Jhau	122439	c	c	a	c	c	c		c				0	0	0	0	0	0	0
498	Cchahari	122440	c	c	c	c	c			c	b			0	0	0	0	0	0	0
499	Aisi	122441									b			0	0	0	0	0	0	0
500	Roravar	122442	b	b	b	b	b	b	b	a	a		b	0	0	2	19	0	0	0
501	Kasba Kol	122443	b	a	a	a	a	a	a	a	b	a	a	0	0	0	3	4	0	0

Census of India 2011- Village Directory

Amenities and Land use (As in 2009)

Name of District:-Aligarh Location Code No:-143

Name of CD Block:-Lodha- Location CodeNo:-0112

Sr. No.	Name village	Location code no.	Availability of drinking water - Yes / No								Availability of toilet & others Yes / No			
			Tap water (Treated/Untreated)	Well water (Covered / Uncovered well)	Hand Pump	Tube wells / Bore well	Spring	River / Canal	Tank / Pond / Lake	Others	Community toilet including bath.	Community toilet excluding bath.	Rural sanitary mart or sanitary hardware outlet available near the village.	Community bio- gas or recycle of waste for productive use.
1	2	3	39	40	41	42	43	44	45	46	47	48	49	50
446	Loharra Nagla B	122388	No	No	Yes	No	No	No	No	No	No	No	No	No
447	Khijarpur	122389	No	No	Yes	No	No	No	No	No	No	No	No	No
448	Bharatpur	122390	No	No	Yes	Yes	No	No	Yes	No	No	No	No	No
449	Amarpur Nahra	122391	No	No	Yes	Yes	No	Yes	Yes	No	No	No	No	No
450	Rustampur Naim	122392	No	No	Yes	Yes	No	Yes	No	No	No	No	No	No
451	Barola Haji	122393	No	No	Yes	Yes	No	No	No	No	No	No	No	No
452	Baron	122394	No	No	Yes	No	No	No	No	No	No	No	No	No
453	Hirpur Hussainp	122395	No	No	Yes	No	No	No	No	No	No	No	No	No
454	Pinjri Nagri	122396	No	No	Yes	No	No	No	No	No	No	No	No	No
455	Binupur	122397	No	No	Yes	Yes	No	No	Yes	No	No	No	No	No
456	Nagla Mauji	122398	No	No	Yes	Yes	No	No	No	No	No	No	No	No
457	Akbarpur	122399	No	No	Yes	Yes	No	No	No	No	No	No	No	No
458	Harnarayanpur	122400	No	No	Yes	Yes	No	No	No	No	No	No	No	No
459	Digsi	122401	No	No	Yes	Yes	No	Yes	No	No	No	No	No	No
460	Mandala	122402	No	No	Yes	No	No	No	No	No	No	No	No	No
461	Balbhadrapur	122403	No	No	Yes	No	No	No	No	No	No	No	No	No
462	Bahmati	122404	No	No	Yes	No	No	No	No	No	No	No	No	No
463	Dhaurra Palan	122405	No	No	Yes	No	No	No	No	No	No	No	No	No
464	Noorpur	122406	No	No	Yes	No	No	No	No	No	No	No	No	No
465	Badwamni	122407	No	No	Yes	No	No	No	No	No	No	No	No	No
466	Rana	122408	No	No	Yes	No	No	No	No	No	No	No	No	No
467	Karehla Gorwa	122409	No	No	Yes	No	No	No	No	No	No	No	No	No
468	Karhala Wagri	122410	No	No	Yes	No	No	No	No	No	No	No	No	No
469	Shaharimadan G	122411	Yes	No	Yes	Yes	No	No	No	No	No	No	No	No
470	Bhamraula	122412	No	No	Yes	No	No	No	No	No	No	No	No	No
471	Ranihal	122413	Yes	No	Yes	Yes	No	No	No	No	No	No	No	No
472	Barauli Bhikam	122414	Yes	No	Yes	Yes	No	No	No	No	No	No	No	No
473	Chandpura	122415	Yes	No	Yes	Yes	No	No	No	No	No	No	No	No
474	Haivatpur Fagoi	122416	Yes	Yes	Yes	Yes	No	No	No	No	No	No	No	No
475	Amarpur Kondal	122417	No	No	Yes	Yes	No	Yes	No	No	No	No	Yes	No
476	Govindpur Fagoi	122418	Yes	No	Yes	Yes	No	No	No	No	No	No	No	No
477	Madar Khera	122419	No	No	Yes	No	No	No	No	No	No	No	No	No
478	Jahangirabad	122420	No	No	Yes	No	No	No	No	No	No	No	No	No
479	Asneti	122421	No	No	Yes	No	No	No	No	No	No	No	No	No
480	Kaithwari	122422	No	No	Yes	No	No	No	No	No	No	No	No	No
481	Bithana	122423	No	No	Yes	No	No	No	No	No	No	No	No	No
482	Lalgarhi	122424	No	No	Yes	No	No	No	No	No	No	No	No	No
483	Hasanpur Buzur	122425	No	No	Yes	Yes	No	No	No	No	No	No	No	No
484	Singharpur	122426	No	No	Yes	No	No	No	No	No	No	Yes	No	No
485	Ahamadpur Ama	122427	No	No	Yes	No	No	No	No	No	No	No	No	No
486	Saharanpur	122428	No	No	Yes	No	No	No	No	No	No	No	No	No
487	Talaspur Khurd	122429	No	No	Yes	Yes	No	Yes	No	No	No	No	Yes	No
488	Kheria Khauja B	122430	No	No	Yes	No	No	No	No	No	No	Yes	No	Yes
489	Naugawan Arjun	122431	Yes	No	Yes	Yes	No	No	No	No	No	No	No	No
490	Inayatpur Bajher	122432	Yes	No	Yes	Yes	No	No	No	No	No	No	No	No
491	Ajitpurasna	122433	No	No	Yes	No	No	No	No	No	No	Yes	No	No
492	Daulra Nirpal	122434	No	No	Yes	No	No	No	No	No	No	Yes	No	No
493	Dayanatpur Rasi	122435												
494	Barhauli Fateh K	122436	No	No	Yes	Yes	No	No	No	No	No	No	No	No
495	Bhakraula	122437	No	No	Yes	Yes	No	No	No	No	No	No	No	No
496	Palaaisi	122438	No	No	Yes	Yes	No	No	No	No	No	No	No	No
497	Nagla Jhau	122439	No	No	Yes	No	No	No	No	No	No	No	No	No
498	Cchahari	122440	No	No	Yes	No	No	No	No	No	No	No	No	No
499	Aisi	122441	No	No	Yes	No	No	No	No	No	No	No	No	No
500	Roravar	122442	No	No	Yes	Yes	No	No	No	No	No	No	Yes	No
501	Kasba Kol	122443	No	No	Yes	No	No	No	Yes	No	No	No	No	No

Census of India 2011- Village Directory

Amenities and Land use (As in 2009)

Name of District:-Aligarh Location Code No:-143

Name of CD Block:-Lodha- Location CodeNo:-0112

Sr. No.	Name village	Location code no.	Communication and transport facilities (If amenities available code -Yes is given except for Village Pin Code ,If not available within the village , the distance range code viz; a for < 5 Kms, b for 5-10 Kms and c for 10+ kms of nearest place where facility is available is given).																
			Post office(PO)	Sub post office (SPO)	Post & Telegraph office (P&TO)	Village Pin Code	Telephones (Land lines)	Public call office (PCO)	Mobile phone coverage	Internet cafes/ Common service centre (CSC)	Private courier facility	Bus service (Public & Private)	Railway stations	Auto/Modified Autos	Taxis and Vans	Tractors	Cycle-pulled rickshaws(Manual & Machine driven)	Carts driven by animals	Sea /River ferry service
1	2	3	51	52	53	54	55	56	57	58	59	60	61	62	63	64	65	66	67
446	Loharra Nagla B	122388	b	a	c	202001	a	b	Yes	c	c	a	c	b	c		c		
447	Khijarpur	122389	b	a	c	202001	a	b	Yes	c	c	b	c	c	c		c		
448	Bharatpur	122390		a		202140	Yes	a	Yes	c	c	a	c	a	c		c	Yes	
449	Amarpur Nahra	122391		a	b		b	b	b	b	b	a	b	b	b	b	b	Yes	
450	Rustampur Naim	122392	c	a	c		c	c	c	c	c	a	c	c	c		c	Yes	
451	Barola Haji	122393	b	a	b	202001	Yes	b	Yes	b	b	b	b	b	b		b	Yes	b
452	Baron	122394	b	Yes	c		Yes		Yes	b	c	a	c	b	c	b	c	Yes	
453	Hirpur Hussainp	122395	b	a	c	202001	a	b	Yes	c	c	a	c	b	c		c		
454	Pinjri Nagri	122396	c	Yes	c	202001	Yes	a	Yes	c	c	Yes	c	c	c		c		
455	Binupur	122397	c	a	c	202001	Yes	a	Yes	a	c	c	c	c	c	c	a	Yes	
456	Nagla Mauji	122398	b	a	b	202001	Yes	a	Yes	a	b	a	b	b	b	b	b	Yes	
457	Akbarpur	122399	b	a	b		Yes	Yes	Yes	b	b	b	b	Yes	b	b	b	Yes	
458	Harnarayanpur	122400	b	b	b		b	b	Yes	b	b	b	b	b	b	b	b	Yes	
459	Digsi	122401	b	Yes	b	202001	a	a	Yes	a	b	b	b	Yes	b	b	b	Yes	
460	Mandala	122402	c	a	c	202001	a	a	Yes	c	c	a	c	c	c		c		
461	Balbhadrapur	122403	b	a	c	202001	a	a	Yes	c	c	a	c	c	c		c		
462	Bahmati	122404	b	Yes	b	202001	b	b	Yes	b	b	a	b	b	b	b	b	b	
463	Dhaurra Palan	122405	b	a	b	202001	b	b	Yes	b	b	a	b	b	b	b	b	b	
464	Noorpur	122406	b	a	b	202001	b	b	Yes	b	b	a	b	b	b	b	b	b	
465	Badwamni	122407	c	a	c	202001	b	b	Yes	c	c	b	c	b	c	c	c		
466	Rana	122408	c	a	c	202001	b	b	Yes	c	c	b	c	c	c		c		
467	Karehla Gorwa	122409	c	a	c	202001	b	b	Yes	c	c	b	c	c	c		c		
468	Karhala Wagri	122410	c	a	c	202001	b	b	Yes	c	c	b	c	c	c		c		
469	Shaharimadan G	122411	c	b	c		Yes	Yes	Yes	c	c	b	c	b	Yes		c	Yes	
470	Bhamraula	122412	c	a	c	202001	a	a	Yes	c	c	b	c	b	c		c		
471	Ranihal	122413	c	b	c		b	b	Yes	c	c	b	c	c	Yes	Yes	c	Yes	
472	Barauli Bhikam	122414	c	b	c		b	b	Yes	c		a	c	c	a	Yes		Yes	
473	Chandpura	122415	b	a							b	b	b	b	b	Yes	Yes	Yes	
474	Haivatpur Fagoi	122416	b	Yes	b		b	b	b	b	b	Yes	b	Yes	Yes	Yes	Yes	Yes	
475	Amarpur Kondal	122417	b	a	a		a	a	Yes	b	a	a	b	a	a			Yes	
476	Govindpur Fagoi	122418	b	Yes	b		b	b	b	b	b	b	b	b	Yes	Yes	Yes	Yes	
477	Madar Khera	122419	b	a	b	202001	b	b	Yes	b	b	a	b	b	b	b	b	b	b
478	Jahangirabad	122420	b	b	b								b	b	b	Yes	Yes	Yes	
479	Asneti	122421	b	a	b	202001	b	b	Yes	b	b	a	b	b	b	b	b	b	
480	Kaithwari	122422	b	a	b	202001	b	b	Yes	b	b	a	b	b	b	b	b	b	
481	Bithana	122423	c	Yes	c	202001	Yes	Yes	Yes	c	c	c	c	c	c	c	c		
482	Lalgarhi	122424	b	a	b	202001	b	b	Yes	b	b	a	b	b	b	b	b	b	
483	Hasanpur Buzur	122425	a	b	b		b	a	Yes	b	b	b	b	b	b	Yes	Yes	Yes	
484	Singharpur	122426	a	b	b		Yes	Yes	Yes	b	b	Yes	b	b	b	Yes	b	Yes	
485	Ahamadpur Ama	122427	Yes	b	b		Yes	Yes	Yes	b	b	Yes	b	b	b	Yes	Yes	Yes	
486	Saharanpur	122428	a	c	c			a	Yes	c	a	a	c	c		Yes	Yes	Yes	
487	Talaspur Khurd	122429	b	a	a		a	a	Yes	b	a	a	b	a	a		Yes	Yes	
488	Kheria Khauja B	122430	b	b	b		Yes	Yes	Yes	b	b	Yes	b	b	b	Yes	b	Yes	
489	Naugawan Arjun	122431	b	a									b	b	b	Yes	Yes	Yes	
490	Inayatpur Bajher	122432	a	a	b								b	b	b	Yes	Yes	Yes	
491	Ajitpurasna	122433	a	a	a		Yes	Yes	Yes	b	b	Yes	b	b	b	Yes	b	Yes	
492	Daulra Nirpal	122434	b	b	b		Yes	Yes	Yes	b	b	Yes	b	b	b	Yes	b	Yes	
493	Dayanatpur Rasi	122435																	
494	Barhauli Fateh K	122436	b	a	b		Yes	Yes	Yes	b	b	Yes	a	Yes	Yes	b	b	Yes	
495	Bhakraula	122437	b	a	b		a	a	Yes	b	b	a	b	a	Yes	b	b	Yes	
496	Palaaisi	122438	Yes	c	c		c	a	Yes	c	c	a	c	c	c	Yes	Yes	Yes	
497	Nagla Jhau	122439	a	c	c		a	a	Yes	c	c	a	c	c	c	Yes	Yes	Yes	
498	Cchahari	122440	b	c			b	b	Yes	c	c	a	c	c	c	Yes	Yes	Yes	
499	Aisi	122441	c	c	c				Yes	c	c	b	c	b	c	Yes	Yes	Yes	
500	Roravar	122442	b	a	a	202001	Yes	Yes	Yes	a	a	Yes	b	Yes	Yes	Yes	Yes	Yes	
501	Kasba Kol	122443	a	a	a		Yes	Yes	Yes	a	a	Yes	a	a	Yes	Yes	Yes		

Census of India 2011- Village Directory

Amenities and Land use (As in 2009)

Name of District:-Aligarh Location Code No:-143

Name of CD Block:-Lodha- Location CodeNo:-0112

Sr. No.	Name village	Location code no.	Village connected to highways,village roads, banks & credit societies (If amenities available code -Yes is given, If not available within the village , the distance range code viz; a for < 5 Kms, b for 5-10 Kms and c for 10+ kms of nearest place where facility is available is given).											
			Connected to national highway(NH)	Connected to state highway(SH)	Connected to major district road (MDR)	Connected to others district road	Pucca roads	Kutchcha roads	Water bounded macadam(WBM) roads	Navigable waterway (river/canal)(NW)	Footpaths (FP)	Commercial & Co-operative Banks	ATM	Agricultural Credit Societies
1	2	3	68	69	70	71	72	73	74	75	76	77	78	79
446	Loharra Nagla B	122388	c	c	a	Yes	Yes	Yes			Yes	c	c	b
447	Khijarpur	122389	c	c	b	b	Yes	Yes			Yes	c	c	b
448	Bharatpur	122390	c	c	a	Yes	Yes	Yes			Yes	c	c	a
449	Amarpur Nahra	122391	c	b	a	Yes	Yes	Yes			Yes	b	b	b
450	Rustampur Naim	122392	c	c	a		Yes	Yes			Yes	c	c	c
451	Barola Haji	122393	c	a	a	Yes	Yes	Yes			Yes	b	b	b
452	Baron	122394	c	c	b	Yes	Yes	Yes			Yes	c	c	b
453	Hirpur Hussainp	122395	c	c	a	Yes	Yes	Yes			Yes	c	c	b
454	Pinjri Nagri	122396	c	c	c	Yes	Yes	Yes			Yes	c	c	a
455	Binupur	122397	c	b	a	Yes	a	Yes			Yes	a	c	c
456	Nagla Mauji	122398	c	b	a	Yes	Yes	Yes			Yes	b	b	b
457	Akbarpur	122399	c	b	Yes	Yes	Yes				Yes	b	b	Yes
458	Harnarayanpur	122400	c	a	a	Yes	a	Yes			Yes	b	b	b
459	Digsi	122401	c	b	a	Yes	a				Yes	a	b	b
460	Mandala	122402	c	c	c	b	Yes	Yes			Yes	c	c	a
461	Balbhadrapur	122403	c	b	b	b	Yes	Yes			Yes	c	c	a
462	Bahmati	122404	c	b	a	Yes	Yes				Yes	a	b	b
463	Dhaurra Palan	122405	c	b	a	a	a	Yes			Yes	a	b	b
464	Noorpur	122406	c	b	a	Yes	Yes	Yes			Yes	b	b	b
465	Badwamni	122407	c	c	b	Yes	Yes	Yes			Yes	c	c	b
466	Rana	122408	c	c	b	Yes	Yes	Yes			Yes	c	c	b
467	Karehla Gorwa	122409	c	c	b	Yes	Yes	Yes			Yes	c	c	b
468	Karhala Wagri	122410	c	c	b	b	Yes	Yes			Yes	c	c	b
469	Shaharimadan G	122411	c	c	b	Yes	Yes	Yes			Yes	b	c	b
470	Bhamraula	122412	c	c	b	b	Yes	Yes			Yes	c	c	b
471	Ranihal	122413	c	b	a	Yes	Yes	Yes			Yes	b	c	b
472	Barauli Bhikam	122414	c	c	a	Yes	Yes	Yes			Yes	b	c	
473	Chandpura	122415	c			a	a				Yes	b	b	b
474	Haivatpur Fagoi	122416	c	b	b	Yes	Yes				Yes	b	b	b
475	Amarpur Kondal	122417	c	a	a	Yes	Yes				Yes	a	a	a
476	Govindpur Fagoi	122418	c	a	a	Yes	Yes				Yes	b	b	b
477	Madar Khera	122419	c	b	a	Yes	Yes				Yes	b	b	a
478	Jahangirabad	122420	c	a	a		Yes				Yes	b	b	b
479	Asneti	122421	c	a	a	a	a	Yes			Yes	a	b	b
480	Kaithwari	122422	c	b	a	Yes	Yes				Yes	a	b	b
481	Bithana	122423	c	c	b	Yes	Yes	Yes			Yes	c	c	b
482	Lalgarhi	122424	c	a	a	a	a	Yes			Yes	a	b	a
483	Hasanpur Buzur	122425	c	b	Yes	Yes	Yes	Yes	Yes		Yes	b	b	b
484	Singharpur	122426	c	Yes	Yes	Yes	Yes	a	a		Yes	b	b	b
485	Ahamadpur Ama	122427	c	b	Yes	Yes	Yes	Yes	Yes		Yes	Yes	b	b
486	Saharanpur	122428	c	c	Yes	Yes	Yes	Yes	Yes		Yes	a	c	a
487	Talaspur Khurd	122429	c	a	a	Yes	Yes	Yes			Yes	a	a	a
488	Kheria Khauja B	122430	c	Yes	Yes	Yes	Yes	a	Yes		Yes	b	b	b
489	Naugawan Arjun	122431	c			Yes		Yes	Yes		Yes		b	b
490	Inayatpur Bajher	122432	c	a	a		Yes				Yes	b	b	b
491	Ajitpurasna	122433	c	Yes	Yes	Yes	Yes	Yes	a		Yes	b	b	b
492	Daulra Nirpal	122434	c	Yes	Yes	Yes	Yes	a	Yes		Yes	b	b	b
493	Dayanatpur Rasi	122435												
494	Barhauli Fateh K	122436	Yes	Yes	Yes	Yes	Yes	Yes	Yes		Yes	a	b	a
495	Bhakraula	122437	c	a	Yes	Yes	Yes	Yes	Yes		Yes	b	b	a
496	Palaaisi	122438	c	c	Yes	Yes	Yes	Yes	Yes		Yes	c	c	c
497	Nagla Jhau	122439	c	c	Yes	Yes	Yes	Yes	Yes		Yes	a	c	c
498	Cchahari	122440	c	a	Yes	Yes	Yes	Yes	Yes		Yes	b	c	c
499	Aisi	122441	c	c	Yes	Yes	Yes	Yes	Yes		Yes	b	c	c
500	Roravar	122442	c	a	a	Yes	Yes	Yes			Yes			
501	Kasba Kol	122443	Yes	a	a	Yes	Yes	Yes			Yes	a	a	a

Census of India 2011- Village Directory

Amenities and Land use (As in 2009)

Name of District:-Aligarh Location Code No:-143

Name of CD Block:-Lodha- Location CodeNo:-0112

Sr. No.	Name village	Location code no.	Availability of miscellaneous facilities (If amenities available code -Yes is given, If not available within the village , the distance range code viz; a for < 5 Kms, b for 5-10 Kms and c for 10+ kms of nearest place where facility is available is given).																		Availability of electricity (Yes/No)			
			Self-Help Group (SHG)	Public distribution system (PDS) shop	Mandis / Regular market	Weekly Haat	Agricultural marketing society	Integrated Child Development Scheme (Nutritional Centres)	Anganwadi Centre (Nutritional Centres)	Others (Nutritional Centres)	ASHA (Accredited Social Health Activist)	Community centre with/without TV	Sports Field,	Sports Club / Recreation Centre	Cinema / Video Hall	Public Library	Public Reading Room	Newspaper Supply	Assembly Polling station	Birth & Death Registration Office	Power Supply for Domestic Use (ED)	Power Supply for Agricultural Use (EAG)	Power Supply for Commercial Use (EC)	Power Supply for All Uses (EA)
1	2	3	80	81	82	83	84	85	86	87	88	89	90	91	92	93	94	95	96	97	98	99	100	101
446	Loharra Nagla B	122388	a	Yes	c	b	c	c	Yes	Yes	Yes	c	c	c	c	c	c	b	Yes	b	Yes	Yes	Yes	Yes
447	Khijarpur	122389	a	Yes	c	b	c	c	a	Yes	Yes	c	c	c	c	c	c	b	Yes	b	Yes	Yes	Yes	Yes
448	Bharatpur	122390	Yes	Yes	c	Yes	Yes	Yes	Yes	Yes	Yes	Yes	c	c	c	c	c	Yes	Yes	Yes	Yes	Yes	No	Yes
449	Amarpur Nahra	122391	b	Yes	b	b	b	b	Yes	Yes	Yes	b	b	b	b	b	b	Yes	Yes	Yes	Yes	Yes	Yes	Yes
450	Rustampur Naim	122392	c	Yes	c	b	c	c	a	Yes	Yes	c	c	c	c	c	c	Yes	Yes	Yes	Yes	Yes	No	Yes
451	Barola Haji	122393	Yes	Yes	b	b	b	Yes	Yes	Yes	Yes	b	b	b	b	b	b	Yes	Yes	a	Yes	Yes	Yes	Yes
452	Baron	122394	a	Yes	c	b	c	c	Yes	Yes	Yes	c	c	c	c	c	c	Yes	Yes	b	Yes	Yes	Yes	Yes
453	Hirpur Hussainp	122395	Yes	Yes	c	a	c	c	Yes	Yes	Yes	c	c	c	c	c	c	b	Yes	Yes	Yes	Yes	Yes	Yes
454	Pinjri Nagri	122396	Yes	Yes	c	Yes	c	c	Yes	Yes	Yes	c	c	c	c	c	c	a	Yes	Yes	Yes	Yes	Yes	Yes
455	Binupur	122397	Yes	a	c	b	c	Yes	Yes	Yes	Yes	c	c	c	c	c	c	Yes	Yes	Yes	Yes	Yes	Yes	Yes
456	Nagla Mauji	122398	Yes	Yes	b	b	b	Yes	Yes	Yes	Yes	b	b	b	b	b	b	Yes	Yes	a	Yes	Yes	Yes	Yes
457	Akbarpur	122399	Yes	Yes	b	b	b	Yes	Yes	Yes	Yes	b	b	b	b	b	b	Yes	Yes	Yes	Yes	Yes	Yes	Yes
458	Harnarayanpur	122400	a	a	b	b	b	Yes	a	Yes	a	b	b	b	b	b	b	Yes	a	a	Yes	Yes	Yes	Yes
459	Digsi	122401	Yes	Yes	b	b	b	b	Yes	b	Yes	b	b	b	b	b	b	Yes	Yes	Yes	Yes	Yes	Yes	Yes
460	Mandala	122402	b	a	c	b	c	c	Yes	Yes	Yes	c	c	c	c	c	c	a	Yes	b	Yes	Yes	Yes	Yes
461	Balbhadrapur	122403	a	Yes	c	a	c	c	Yes	Yes	Yes	c	c	c	c	c	c	a	Yes	b	Yes	Yes	Yes	Yes
462	Bahmati	122404	b	Yes	b	b	b	b	Yes	Yes	Yes	b	b	b	b	b	b	Yes	Yes	Yes	Yes	Yes	Yes	Yes
463	Dhaurra Palan	122405	b	a	b	b	b	b	Yes	Yes	Yes	b	b	b	b	b	b	Yes	Yes	Yes	Yes	Yes	Yes	Yes
464	Noorpur	122406	b	a	b	b	b	b	Yes	Yes	Yes	b	b	b	b	b	b	Yes	Yes	Yes	Yes	Yes	Yes	Yes
465	Badwamni	122407	Yes	Yes	c	b	c	c	Yes	Yes	Yes	c	c	c	c	c	c	c	Yes	b	Yes	Yes	Yes	Yes
466	Rana	122408	a	Yes	c	a	c	c	Yes	Yes	Yes	c	c	c	c	c	c	b	Yes	b	Yes	Yes	Yes	Yes
467	Karehla Gorwa	122409	b	Yes	c	a	c	c	Yes	Yes	Yes	c	c	c	c	c	c	b	Yes	b	Yes	Yes	Yes	Yes
468	Karhala Wagri	122410	b	a	c	a	c	c	a	Yes	Yes	c	c	c	c	c	c	b	Yes	c	Yes	Yes	Yes	Yes
469	Shaharimadan G	122411	c	Yes	c	b	c	c	Yes	Yes	Yes	c	Yes	c	c	c	c	Yes	Yes	Yes	Yes	Yes	Yes	Yes
470	Bhamraula	122412	Yes	Yes	c	b	c	c	Yes	Yes	Yes	c	c	c	c	c	c	c	Yes	b	Yes	Yes	Yes	Yes
471	Ranihal	122413	c	a	c	b	c	c	Yes	Yes	a	c	a	c	c	c	c	Yes	Yes	Yes	Yes	Yes	Yes	Yes
472	Barauli Bhikam	122414	Yes	a	c	a	c	c	Yes	Yes	a	c	Yes	c	c	c	c	Yes	Yes	Yes	Yes	Yes	Yes	Yes
473	Chandpura	122415	Yes	Yes	b	Yes	Yes	Yes	Yes	Yes	Yes	Yes	Yes	Yes	c	c	c	Yes	Yes	Yes	Yes	Yes	Yes	Yes
474	Haivatpur Fagoi	122416	Yes	Yes	Yes	b	b	Yes	Yes	Yes	Yes	Yes	Yes	b	b	b	b	Yes	a	b	Yes	Yes	Yes	Yes
475	Amarpur Kondal	122417	Yes	Yes	b	a	a	a	Yes	Yes	Yes	Yes	b	c	b	b	b	b	Yes	Yes	Yes	Yes	Yes	Yes
476	Govindpur Fagoi	122418	Yes	Yes	b	Yes	Yes	Yes	Yes	Yes	Yes	Yes	Yes	Yes	Yes	Yes	Yes	Yes	Yes	Yes	Yes	Yes	Yes	Yes
477	Madar Khera	122419	b	Yes	b	b	b	b	Yes	Yes	Yes	b	b	b	b	b	b	Yes	Yes	Yes	Yes	Yes	Yes	Yes
478	Jahangirabad	122420	Yes	b	b	b	Yes	Yes	Yes	Yes	Yes	Yes	Yes	Yes	Yes	Yes	Yes	Yes	Yes	Yes	Yes	Yes	Yes	Yes
479	Asneti	122421	b	a	b	b	b	Yes	Yes	Yes	Yes	b	b	b	b	b	b	a	a	Yes	Yes	Yes	Yes	Yes
480	Kaithwari	122422	b	Yes	b	b	b	b	Yes	Yes	Yes	b	b	b	b	b	b	Yes	Yes	Yes	Yes	Yes	Yes	Yes
481	Bithana	122423	Yes	Yes	c	a	b	c	Yes	Yes	Yes	c	c	c	c	c	c	Yes	Yes	Yes	Yes	Yes	Yes	Yes
482	Lalgarhi	122424	b	Yes	b	b	b	b	Yes	Yes	Yes	b	b	b	b	b	b	Yes	Yes	Yes	Yes	Yes	Yes	Yes
483	Hasanpur Buzur	122425	Yes	Yes	b	b	c	b	Yes	Yes	Yes	b	b	b	b	c	b	Yes	Yes	b	Yes	Yes	Yes	Yes
484	Singharpur	122426	b	Yes	b	b	b	b	Yes	Yes	Yes	b	b	b	b	b	b	Yes	Yes	Yes	Yes	Yes	Yes	Yes
485	Ahamadpur Ama	122427	Yes	a	b	b	b	b	Yes	Yes	Yes	b	b	b	b	b	b	Yes	Yes	b	Yes	Yes	Yes	Yes
486	Saharanpur	122428	Yes	Yes	c	b	c	c	Yes	Yes	Yes	c	c	c	c	c	Yes	Yes	Yes	Yes	Yes	Yes	Yes	Yes
487	Talaspur Khurd	122429	Yes	Yes	Yes	a	a	a	Yes	Yes	Yes	Yes	b	b	b	b	b	a	Yes	Yes	Yes	Yes	Yes	Yes
488	Kheria Khauja B	122430	b	a	b	b	b	b	Yes	Yes	Yes	b	b	b	b	b	b	Yes	Yes	b	Yes	Yes	Yes	Yes
489	Naugawan Arjun	122431	Yes	Yes	b	Yes	Yes	Yes	Yes	Yes	Yes	Yes	Yes	Yes	Yes	Yes	Yes	Yes	Yes	Yes	Yes	Yes	No	Yes
490	Inayatpur Bajher	122432	Yes	Yes	b	b	Yes	Yes	Yes	Yes	Yes	Yes	Yes	Yes	c	c	c	Yes	Yes	Yes	Yes	Yes	Yes	Yes
491	Ajitpurasna	122433	b	Yes	b	b	b	b	Yes	Yes	Yes	b	b	b	b	b	b	Yes	Yes	Yes	Yes	Yes	Yes	Yes
492	Daulra Nirpal	122434	b	Yes	b	b	b	b	Yes	Yes	Yes	b	b	b	b	b	b	Yes	Yes	Yes	Yes	Yes	Yes	Yes
493	Dayanatpur Rasi	122435																						
494	Barhauli Fateh K	122436	Yes	Yes	b	b	b	b	Yes	Yes	Yes	b	b	b	b	b	b	Yes	Yes	Yes	Yes	Yes	Yes	Yes
495	Bhakraula	122437	Yes	Yes	b	b	b	b	Yes	Yes	Yes	b	b	b	b	b	b	Yes	Yes	Yes	Yes	Yes	Yes	Yes
496	Palaaisi	122438	Yes	Yes	c	b	c	c	Yes	Yes	Yes	c	c	c	c	c	c	Yes	Yes	Yes	Yes	Yes	Yes	Yes
497	Nagla Jhau	122439	Yes	a	c	b	c	c	a	Yes	Yes	c	c	c	c	c	c	Yes	Yes	Yes	Yes	Yes	Yes	Yes
498	Cchahari	122440	Yes	a	c	b	c	c	Yes	Yes	Yes	c	c	c	c	c	c	Yes	Yes	c	Yes	Yes	Yes	Yes
499	Aisi	122441	Yes	a	c	Yes	Yes	Yes	Yes	Yes	Yes	Yes	Yes	Yes	Yes	Yes	Yes	Yes	Yes	Yes	Yes	Yes	Yes	Yes
500	Roravar	122442	Yes	Yes	Yes	Yes	Yes	Yes	Yes	Yes	Yes	Yes	b	b	a	b	b	Yes	Yes	Yes	Yes	Yes	Yes	Yes
501	Kasba Kol	122443	Yes	Yes	a	a	a	b	Yes	Yes	Yes	Yes	Yes	a	a	b	Yes	Yes	Yes	Yes	Yes	Yes	Yes	Yes

Census of India 2011- Village Directory

Amenities and Land use (As in 2009)

Name of District:-Aligarh Location Code No:-143

Name of CD Block:-Lodha- Location CodeNo:-0112

Sr. No.	Name village	Location code no.	Land Use													Land Use					Name of three most important commodities manufactured		
			Nearest Town		Area under different types of land use (in hectares rounded up to one decimal place)											Area irrigated by source (in hectare).							
			Name	Distance range code i.e. a for < 5 Kms, b for 5-10 Kms and c for 10+ kms .	Forests	Area under Non-agricultural Uses	Barren and Un-cultivable land	Permanent Pastures and Other Grazing Lands	Land Under Miscellaneous Tree Crops etc.	Culturable Waste Land	Fallow lands other than current fallows	Current Fallows	Net Area Sown	Total Irrigated Land Area	Total Un-irrigated Land Area	Canals (C)	Wells/Tube-wells(W/TW)	Tanks/Lakes(T/L)	Water Falls(WF)	Others(O)	First	Second	Third
1	2	3	102	103	104	105	106	107	108	109	110	111	112	113	114	115	116	117	118	119	120	121	122
446	Loharra Nagla B	122388	ALIGARH	c	0	11.4	0	0	0.2	1.4	0	0	144.5	144.5	0	0	144.5	0	0	0			
447	Khijarpur	122389	ALIGARH	c	0	7.3	0	0	0	0	0	3.2	136.4	136.4	0	0	136.4	0	0	0			
448	Bharatpur	122390	ALIGARH	c	0	22.9	0	0	0	0.1	4.7	0	161.4	161.4	0	0	161.4	0	0	0			
449	Amarpur Nahra	122391	ALIGARH	b	0	11	0	0	0	1.7	7.3	0	145	145	0	0	145	0	0	0			
450	Rustampur Naim	122392	ALIGARH	c	0	0	9.5	0	1.4	1.3	0.1	0.6	121.2	121.2	0	21.2	100	0	0	0			
451	Barola Haji	122393	ALIGARH	b	0	10.6	0	2.7	0	0	0.1	0	104.8	104.8	0.1	0	104.7	0	0	0			
452	Baron	122394	ALIGARH	c	0	62.1	0	0	1.9	0	1.1	7.9	289.9	289.9	0	0	289.9	0	0	0			
453	Hirpur Hussainp	122395	ALIGARH	c	0	16.4	0	2.3	0	3.9	0	2.9	220.8	220.8	0	0	220.8	0	0	0			
454	Pinjri Nagri	122396	ALIGARH	c	0	19.4	0	0.8	0	0	0	10.5	200.4	200.4	0	0	200.4	0	0	0			
455	Binupur	122397	ALIGARH	c	0	19.3	0	0	0	0.4	0	1	199.2	199.1	0.1	0	199.1	0	0	0			
456	Nagla Mauji	122398	ALIGARH	b	0	7.9	0	2.2	0	0.3	0.7	0.2	100.3	100.3	0.2	0	100.1	0	0	0			
457	Akbarpur	122399	ALIGARH	b	0	17.4	0	0	0	0	1	0	188.2	188.1	0.1	0	188.1	0	0	0			
458	Harnarayanpur	122400	ALIGARH	b	0	2	0	1.2	0	0	0	0.4	57.5	57.5	0	0	57.5	0	0	0			
459	Digsi	122401	ALIGARH	b	0	29.8	0	2.6	0	0.4	1	10.2	210.5	209.2	1.3	0	209.2	0	0	0			
460	Mandala	122402	ALIGARH	c	0	21	0	0	0	0	4	8.1	184.4	184.4	0	0	184.4	0	0	0			
461	Balbhadrapur	122403	ALIGARH	c	0	7.1	0	3.7	0	1	0	0	68.5	68.5	0	0	68.5	0	0	0			
462	Bahmati	122404	ALIGARH		0	15.6	0	0	0	0	0.1	0	256.8	256.8	0	0	256.8	0	0	0			
463	Dhaurra Palan	122405	ALIGARH	b	0	21.2	0	1.6	0	0	0	0.6	139.7	139.7	0	0	139.7	0	0	0			
464	Noorpur	122406	ALIGARH	b	0	9.4	0.6	0	0	0	0	0	81.7	81.7	0	0	81.7	0	0	0			
465	Badwamni	122407	ALIGARH	c	0	1214	0	518	0	514	0	1	249.8	239.8	919	0	239.8	0	0	0			
466	Rana	122408	ALIGARH	c	0	22.8	0	0	0	2.2	1.1	1.6	219	219	0	0	219	0	0	0			
467	Karehla Gorwa	122409	ALIGARH	c	0	6	0	2.3	0	0	0	0.8	132	132	0	0	132	0	0	0			
468	Karhala Wagri	122410	ALIGARH	c	0	4.9	0	0.6	0	0.3	0	0.3	103.6	103.6	0	0	103.6	0	0	0			
469	Shaharimadan G	122411	ALIGARH	c	0	31.6	0	0	0	5.4	0	3.3	512.8	512.8	0	0	512.8	0	0	0			
470	Bhamraula	122412	ALIGARH	c	0	10.1	0	0	0	0	1.2	2.2	154.8	149	5.8	0	149	0	0	0			
471	Ranihal	122413	ALIGARH	c	0	16.7	0	0	0	4	0	7.9	228.4	228.4	0	0	228.4	0	0	0			
472	Barauli Bhikam	122414	ALIGARH	c	0	6.6	0	0	0	0	0.6	3.8	99.7	99.7	0	0	99.7	0	0	0			
473	Chandpura	122415	ALIGARH	b	0	5.2	0	1.6	0	0	0	0.3	31.5	31.5	0	0	31.5	0	0	0			
474	Haivatpur Fagoi	122416	ALIGARH	b	0	0	2.3	0	0	0.1	0	0.6	103.3	100.9	2.4	0	100.9	0	0	0			
475	Amarpur Kondal	122417	ALIGARH	a	0	40.6	0	0	0	10.6	0	5.2	235.8	95.2	140.7	0	95.2	0	0	0			
476	Govindpur Fagoi	122418	ALIGARH	b	0	0	25.3	0.4	0	0.1	1.9	11.5	263.6	258.5	4.7	0	259	0	0	0			
477	Madar Khera	122419	ALIGARH	b	0	15.9	0	0	1.3	0	0.2	0.3	119.9	119.9	0	0	119.9	0	0	0			
478	Jahangirabad	122420	ALIGARH	b	0	8.9	0	3.5	0	0	0.7	2.9	116.2	116.2	0	0	116.2	0	0	0			
479	Asneti	122421	ALIGARH	b	0	6.8	0	0.6	0	0.2	0	0.1	88.8	88.8	0	0	88.8	0	0	0			
480	Kaithwari	122422	ALIGARH	b	0	21.3	0	6.9	0.2	0.4	0	0.5	174.7	174.7	0	0	174.7	0	0	0			
481	Bithana	122423	ALIGARH	c	0	36.9	0	0	0	3.8	0	9.9	446.7	442.6	4.2	0	442.6	0	0	0			
482	Lalgarhi	122424	ALIGARH	b	0	11.6	0	0	0	1.3	0	0.4	82.3	82.3	0	0	82.3	0	0	0			
483	Hasanpur Buzur	122425	ALIGARH	b	0	7.3	0	6.5	0	0.4	0	1.3	65.6	65.4	0.2	0	65.4	0	0	0			
484	Singharpur	122426	ALIGARH	b	0	23.5	0	0	1	3.2	3.5	2.9	116.8	116.8	0	0	116.8	0	0	0			
485	Ahamadpur Ama	122427	ALIGARH	b	0	15.7	0	0	0	1.3	0.7	8	63.3	61.9	1.3	0	63.3	0	0	0			
486	Saharanpur	122428	ALIGARH	c	0	25.6	0	1.1	0	6.8	0	25.6	127.5	127.5	0	0	127.5	0	0	0			
487	Talaspur Khurd	122429	ALIGARH	a	0	34.8	2.4	0	0	0	0	5.2	132.5	72.2	60.3	0	72.2	0	0	0			
488	Kheria Khauja B	122430	ALIGARH	b	0	16	0	0	0	6.4	2.6	4.8	168.2	167.4	0.8	68.8	98.6	0	0	0			
489	Naugawan Arjun	122431	ALIGARH	b	0	15	0	0.8	0	0.4	0	1.8	112.1	112.1	0	0	112.1	0	0	0			
490	Inayatpur Bajher	122432	ALIGARH	b	0	0	11.5	0.2	0	0	0.3	1.1	108.9	68.9	40	0	68.9	0	0	0			
491	Ajitpurasna	122433	ALIGARH	b	0	16.6	0	4.6	0	0	1.5	12.6	107.3	106.7	0.6	0	106.7	0	0	0			
492	Daulra Nirpal	122434	ALIGARH	b	0	10	0	1.2	0	0.5	1.9	1.3	73.9	73.9	0	45.1	28.8	0	0	0			
493	Dayanatpur Rasi	122435	ALIGARH	b	0	3.9	0	0	0	0	0	0.7	47.5	47.5	0	0	47.5	0	0	0			
494	Barhauli Fateh K	122436	ALIGARH	b	0	27.8	0	1	0	1.3	0	2.9	178.1	178.1	0	0	178.1	0	0	0			
495	Bhakraula	122437	ALIGARH	b	0	20	0	2.6	0	1.2	0	3.6	168.8	168.8	0	0	168.8	0	0	0			
496	Palaaisi	122438	ALIGARH	c	0	21.8	0	0	0	0.8	0	3.1	140.2	138.2	2.1	0	138.2	0	0	0			
497	Nagla Jhau	122439	ALIGARH	c	0	8.6	0	5.7	0	0.2	0	21.1	99.6	98.3	1.3	0	98.3	0	0	0			
498	Cchahari	122440	ALIGARH	c	0	11	0	0	0	1.7	0	3.5	132.2	131.9	0.2	0	131.9	0	0	0			
499	Aisi	122441	ALIGARH	c	0	31.7	0	0	0	2.6	0	11.8	296.6	293.9	2.6	0	293.9	0	0	0			
500	Roravar	122442	ALIGARH	a	0	81.1	16.7	0	0	0	0	0	12.1	12.1	0	0	12.1	0	0	0			
501	Kasba Kol	122443	ALIGARH	b	0	260.3	0	0	0	0	149.6	1.1	82.7	82.7	0	0	82.7	0	0	0			

Census of India 2011- Village Directory

Amenities and Land use (As in 2009)

Name of District:-Aligarh Location CodeNo:-143

Name of CD Block:-Lodha- Location CodeNo:-0112

Sr. No.	Name village	Location code no.	Total area of the village (in hectares rounded up to one decimal place)	Total population (2011 census)	Number of households (2011 census)	Number of educational amenities available. (If not available within the village , the distance range code viz; a for < 5 Kms, b for 5-10 Kms and c for 10+ kms of nearest place where facility is available is given).													
						Pre-Primary school (PP)	Primary school (P)	Middle school (M)	Secondary School (S)	Senior Secondary school (SS)	Degree college of arts science & commerce (ASC)	Engineering college(EC)	Medical college (MC)	Management institute (MI)	Polytechnic (Pt)	Vocational training school /ITI	Non-formal training centre (NFTC)	Special school for disabled (SSD)	Others (specify)
1	2	3	4	5	6	7	8	9	10	11	12	13	14	15	16	17	18	19	20
502	Daultabad	122444	80.2	199	41	b	1	b	b	b	b	b	b	1	b	b	b	b	
503	Hajipur Chauhat	122445	149.2	1047	180	b	1	1	b	b	b	a	b	a	b	b	b	b	
504	Pariyavali	122446	261	3229	574	2	3	3	b	b	b	b	c	a	c	c	c	b	
505	Rustampur Sakat	122447	120.9	2304	431	1	2	a	a	b	b	b	b	b	b	b	b	b	
506	Bhadesi Mafi	122448	226.1	3163	542	1	3	2	b	b	b	c	c	c	c	c	c	c	
507	Mukundpur	122449	356.6	2955	494	2	3	2	2	b	a	a	b	b	b	b	b	b	
508	Mainath	122450	323	2820	486	1	2	2	a	a	b	b	b	b	b	b	b	b	
509	Manoharpur Kay	122451	225	1607	256	b	1	a	b	b	b	b	b	b	c	b	b	b	
510	Mukut Garhi	122452	90.7	739	123	c	1	1	c	c	c	c	c	c	c	c	c	c	
511	Samastpurkeerat	122453	171.1	1023	159	c	1	c	c	c	c	c	c	c	c	c	c	c	
512	Abupur	122454	87.4	673	98	c	1	c	c	c	c	c	c	c	c	c	c	c	
513	Nauhati	122455	381.2	3041	500	1	1	1	a	c	c	c	c	c	c	c	c	c	
514	Madrak	122456	731.3	8390	1384	1	1	1	c	c	c	c	c	c	c	c	c	c	
515	Kothia	122457	137.9	1255	212	a	1	1	c	c	c	c	c	c	c	c	c	c	
516	Shahpur Madrak	122458	213.5	1474	244	c	1	1	c	c	c	c	c	c	c	c	c	c	
517	Nagla Bhaibeg	122459	65.1	453	59	b	a	a	a	a	b	b	b		b	b	b		
518	Chikaura	122460	157	3249	497	1	1	a	a	a	b	b	b	b	b	b	b	b	
519	Talaspur Kalan	122461	290.2	4697	790	1	2	1	1	1	c	c	c	c	c	c	c	c	
520	Sukhravali	122462	189.5	2556	412	1	2	a	a	a	b	b	b	b	b	b	b	b	
521	Mahua Khera	122463	356.7	1702	283	1	2	1	b	b	c	c	c	c	c	c	c	c	
522	Gambhirpura De	122708	216.3	13747	2450	1	2	2	b	b	b	b	b	b	b	b	b	b	
Block T O T A L :			**26531.3**	**262531**	**43855**	**54**	**168**	**104**	**19**	**8**	**1**	**1**	**1**	**2**	**1**	**1**	**0**	**0**	**0**

Census of India 2011- Village Directory

Amenities and Land use (As in 2009)

Name of District:-Aligarh Location Code No:-143

Name of CD Block:-Lodha- Location CodeNo:-0112

Sr. No.	Name village	Location code no.	Number of Medical Amenities available. (If not available within the village , the distance range code viz; a for < 5 Kms, b for 5-10 Kms and c for 10+ kms of nearest place where facility is available is given).											Number of Non-Government Medical Amenities available.						
			Community health centre (CHC)	Primary health centre (PHC)	Primary health sub centre (PHS)	Maternity and child welfare centre (MCW)	T.B. clinic (TBC)	Hospital-allopathic (HA)	Hospital-alternative medicine (HO)	Dispensary (D)	Veterinary hospital (VH)	Mobile health clinic (MHC)	Family welfare centre (FWC)	Charitable non Govt. hospital/Nursing home.	Medical practitioner with MBBS Degree	Medical practitioner with other degree	Medical practitioner with no degree	Traditional practitioner and faith healer .	Medicine Shop	Others
1	2	3	21	22	23	24	25	26	27	28	29	30	31	32	33	34	35	36	37	38
502	Daultabad	122444	b	b	b	b	b	b	b	b	b	b	b	0	0	0	0	0	0	0
503	Hajipur Chauhat	122445	b	b	b	b	b	b	b	b	b	b	b	0	0	0	0	0	0	0
504	Pariyavali	122446	c	b	b	b	b	a	a	a	a		b	0	0	0	2	0	0	0
505	Rustampur Sakat	122447	b	b	b	b	b	b	b	b	b	b	b	0	0	0	1	0	0	0
506	Bhadesi Mafi	122448	c	b	b	b	b	b	b	b		1	b	0	0	0	1	0	0	0
507	Mukundpur	122449	b	b	a	b	b	b	b	b	a	b	b	0	0	0	2	0	0	0
508	Mainath	122450	b	b	a	b	b	b	b	b	a	b	a	0	0	0	3	0	0	0
509	Manoharpur Kay	122451	b	b	b	b	b	b	b	b	b	b	b	0	0	0	0	0	0	0
510	Mukut Garhi	122452	c	c	c	c	c	c	c	c	b	c	c	0	0	0	0	0	0	0
511	Samastpurkeerat	122453	c	c	c	c	c	c	c	c	b	c	c	0	0	0	0	0	0	0
512	Abupur	122454	c	c	c	c	c	c	c	c	b	c	c	0	0	0	0	0	0	0
513	Nauhati	122455	c	c	c	c	c	c	c	c	b	c	c	0	0	0	0	0	0	0
514	Madrak	122456	c		1		1	1	c	c	c	1	c		1	0	0	0	0	0	0	0
515	Kothia	122457	c	c	c	c	c	c	c	c	b	c	c	0	0	0	0	0	0	0
516	Shahpur Madrak	122458	c	a	c	c	c	c	c	c	c	c	c	0	0	0	0	0	0	0
517	Nagla Bhaibeg	122459	a	a	a	a	a	b	b	b	a	b	b	0	0	0	0	0	0	0
518	Chikaura	122460		a	a	a	a	a	a	a	a	a	a	0	0	0	0	0	0	0
519	Talaspur Kalan	122461	b	b	b	b	b	b	b	b	b	b	b	0	0	2	1	0	3	0
520	Sukhravali	122462	b	b	b	b	b	b	b	b	b	b	b	0	0	0	0	0	0	0
521	Mahua Khera	122463	c	b	b	b	b	b	b	b	b		c	0	0	0	0	0	0	0
522	Gambhirpura De	122708	b	b	b	b	b	b	b	b	b		b	0	0	0	1	0	1	0
Block T O T A L :			**1**	**3**	**1**	**4**	**2**	**0**	**0**	**0**	**5**	**0**	**4**	**0**	**6**	**16**	**69**	**23**	**5**	**0**

Census of India 2011- Village Directory

Amenities and Land use (As in 2009)

Name of District:-Aligarh Location Code No:-143

Name of CD Block:-Lodha- Location CodeNo:-0112

Sr. No.	Name village	Location code no.	Availability of drinking water - Yes / No								Availability of toilet & others Yes / No			
			Tap water (Treated/Untreated)	Well water (Covered / Uncovered well)	Hand Pump	Tube wells / Bore well	Spring	River / Canal	Tank / Pond / Lake	Others	Community toilet including bath.	Community toilet excluding bath.	Rural sanitary mart or sanitary hardware outlet available near the village.	Community bio- gas or recycle of waste for productive use.
1	2	3	39	40	41	42	43	44	45	46	47	48	49	50
502	Daultabad	122444	No	No	Yes	No	No	No	No	No	No	No	No	No
503	Hajipur Chauhat	122445	No	No	Yes	No	No	No	No	No	No	Yes	No	No
504	Pariyavali	122446	No	No	Yes	Yes	No	No	Yes	No	No	No	No	No
505	Rustampur Sakat	122447	No	No	Yes	No	No	No	No	No	No	No	No	No
506	Bhadesi Mafi	122448	No	No	Yes	Yes	No	No	Yes	No	No	No	No	No
507	Mukundpur	122449	No	Yes	Yes	Yes	No	No	No	No	No	No	No	No
508	Mainath	122450	No	No	Yes	Yes	No	No	No	No	No	No	No	No
509	Manoharpur Kay	122451	No	No	Yes	Yes	No	No	No	No	No	No	No	No
510	Mukut Garhi	122452	No	No	Yes	Yes	No	No	No	No	No	No	No	No
511	Samastpurkeerat	122453	No	No	Yes	Yes	No	No	No	No	No	No	No	No
512	Abupur	122454	No	No	Yes	Yes	No	No	No	No	No	No	No	No
513	Nauhati	122455	No	No	Yes	Yes	No	No	No	No	No	No	No	No
514	Madrak	122456	No	No	Yes	Yes	No	No	Yes	No	No	No	No	No
515	Kothia	122457	No	No	Yes	Yes	No	No	No	No	No	No	No	No
516	Shahpur Madrak	122458	No	No	Yes	Yes	No	No	No	No	No	No	No	No
517	Nagla Bhaibeg	122459	No	No	Yes	No	No	No	No	No	No	No	No	No
518	Chikaura	122460	No	No	Yes	No	No	No	No	No	No	No	No	No
519	Talaspur Kalan	122461	No	No	Yes	No	No	No	No	No	No	No	No	No
520	Sukhravali	122462	No	No	Yes	No	No	No	No	No	No	No	No	No
521	Mahua Khera	122463	No	No	Yes	No	No	No	No	No	No	No	No	No
522	Gambhirpura De	122708	Yes	No	Yes	Yes	No	No	Yes	No	No	No	No	No
Block T O T A L :			**34**	**8**	**130**	**79**	**0**	**10**	**34**	**0**	**0**	**5**	**7**	**1**

Census of India 2011- Village Directory

Amenities and Land use (As in 2009)

Name of District:-Aligarh Location Code No:-143

Name of CD Block:-Lodha- Location CodeNo:-0112

Sr. No.	Name village	Location code no.	Communication and transport facilities (If amenities available code -Yes is given except for Village Pin Code ,If not available within the village , the distance range code viz; a for < 5 Kms, b for 5-10 Kms and c for 10+ kms of nearest place where facility is available is given).																
			Post office(PO)	Sub post office (SPO)	Post & Telegraph office (P&TO)	Village Pin Code	Telephones (Land lines)	Public call office (PCO)	Mobile phone coverage	Internet cafes/ Common service centre (CSC)	Private courier facility	Bus service (Public & Private)	Railway stations	Auto/Modified Autos	Taxis and Vans	Tractors	Cycle-pulled rickshaws(Manual & Machine driven)	Carts driven by animals	Sea /River ferry service
1	2	3	51	52	53	54	55	56	57	58	59	60	61	62	63	64	65	66	67
502	Daultabad	122444	b	b	b		Yes	Yes	Yes	b	b	b	b	a	a	Yes	Yes	a	
503	Hajipur Chauhat	122445	b	b	b		b	b	Yes	b	b	b	b	b	b	Yes	b	Yes	
504	Pariyavali	122446	c	a	c		Yes	a	Yes	b	b	Yes	b	Yes	Yes	Yes	Yes	Yes	
505	Rustampur Sakat	122447	b	b	b		Yes	Yes	Yes	b	b	Yes	b	a	a	Yes	a	Yes	
506	Bhadesi Mafi	122448	Yes		c		Yes	Yes	Yes	b	b	b	a	Yes	Yes	Yes	Yes	Yes	
507	Mukundpur	122449	b	Yes	b	202001	Yes	Yes	Yes	b	b	Yes	a	Yes	Yes	Yes	b	Yes	
508	Mainath	122450	b	b	b		b	b	Yes	b	b	a	b	a	a	b	b	Yes	
509	Manoharpur Kay	122451	b	a	b		Yes	b	Yes	b	b	b	b	b	Yes	Yes	Yes	Yes	
510	Mukut Garhi	122452	c	b	c		Yes	c	Yes	c	c	b	c	c	Yes	Yes	Yes	Yes	
511	Samastpurkeerat	122453	b	b	c		Yes	c	Yes	c	c	b	c	c	Yes	Yes	Yes	Yes	
512	Abupur	122454	c	b	c		Yes	c	Yes	c	c	b	c	c	Yes	Yes	Yes	Yes	
513	Nauhati	122455	b	a	c		Yes	c	Yes	c	c	a	c	c	c	Yes	Yes	Yes	
514	Madrak	122456	c	Yes	c	202150	Yes	Yes	Yes	Yes	c	Yes	Yes	Yes	Yes	Yes	Yes	Yes	
515	Kothia	122457	a	a	c		Yes	c	Yes	c	c	a	c	c	Yes	Yes	Yes	Yes	
516	Shahpur Madrak	122458	c	Yes	c	202151	c	c	Yes	c	c	a	a	c	c	Yes	c	Yes	
517	Nagla Bhaibeg	122459	b	a	b		a		Yes	a	a	a	a	a	a		a	a	
518	Chikaura	122460	b	a	b		Yes	b	Yes	b	b	b	b	b	b	b	b	b	b
519	Talaspur Kalan	122461	b	b	b		Yes	Yes	Yes	b	b	Yes	c	Yes	Yes		Yes	Yes	
520	Sukhravali	122462	a	a	b		Yes	Yes	Yes	b	b	a	b	a	a		a	Yes	
521	Mahua Khera	122463	b	a	b	202125	a	a	Yes	b	b	b	b	b	b		b	Yes	
522	Gambhirpura De	122708	a	b	b		Yes	Yes	Yes	b	b	Yes	b	a	Yes	Yes	Yes	Yes	
Block T O T A L :			**6**	**18**	**0**	**49**	**51**	**30**	**109**	**3**	**0**	**32**	**4**	**33**	**39**	**67**	**62**	**103**	**1**

Census of India 2011- Village Directory

Amenities and Land use (As in 2009)

Name of District:-Aligarh Location Code No:-143

Name of CD Block:-Lodha- Location CodeNo:-0112

Sr. No.	Name village	Location code no.	Village connected to highways,village roads, banks & credit societies (If amenities available code -Yes is given, If not available within the village , the distance range code viz; a for < 5 Kms, b for 5-10 Kms and c for 10+ kms of nearest place where facility is available is given).											
			Connected to national highway(NH)	Connected to state highway(SH)	Connected to major district road (MDR)	Connected to others district road	Pucca roads	Kutcheha roads	Water bounded macadam(WBM) roads	Navigable waterway (river/canal)(NW)	Footpaths (FP)	Commercial & Co-operative Banks	ATM	Agricultural Credit Societies
1	2	3	68	69	70	71	72	73	74	75	76	77	78	79
502	Daultabad	122444	c	Yes	Yes	Yes	Yes	a	Yes		Yes	b	b	b
503	Hajipur Chauhat	122445	c	a	Yes	Yes	Yes	Yes	a		Yes	b	b	b
504	Pariyavali	122446	Yes	Yes	Yes	Yes	Yes	Yes			Yes	b	b	b
505	Rustampur Sakat	122447	c	Yes	Yes	Yes	Yes	Yes	Yes		Yes	b	b	b
506	Bhadesi Mafi	122448	c	b	Yes	Yes	Yes	Yes			Yes	b	b	b
507	Mukundpur	122449	Yes	Yes	Yes	Yes	Yes	Yes	Yes		Yes	b	b	a
508	Mainath	122450	c	a	Yes	Yes	Yes	Yes	Yes		Yes	b	b	a
509	Manoharpur Kay	122451	c	a	a	Yes	Yes	Yes	Yes		Yes	b	b	b
510	Mukut Garhi	122452	c	c	b	b	Yes	Yes	Yes		Yes	b	c	b
511	Samastpurkeerat	122453	c	b	b	Yes	Yes	Yes	Yes		Yes	a	c	a
512	Abupur	122454	c	b	b	b	Yes	Yes	Yes		Yes	b	c	b
513	Nauhati	122455	c	a	a	Yes	Yes	Yes	Yes		Yes	a	c	a
514	Madrak	122456	Yes	Yes	Yes	Yes	Yes	Yes	Yes		Yes	Yes	c	c
515	Kothia	122457	c	a	a	Yes	Yes	Yes	Yes		Yes	a	c	a
516	Shahpur Madrak	122458	c	a	a	Yes	a	a	a		Yes	a	c	c
517	Nagla Bhaibeg	122459	c	a	a	a	Yes	Yes	a		Yes	a	a	b
518	Chikaura	122460	c	a	a	Yes	Yes	Yes	a		Yes	a	a	a
519	Talaspur Kalan	122461	c	Yes	Yes	Yes	Yes	Yes	a		Yes	b	b	
520	Sukhravali	122462	c	a	a	Yes	Yes	a	a		Yes	b	b	b
521	Mahua Khera	122463	c	b	a	Yes	Yes				Yes	b	b	b
522	Gambhirpura De	122708	c	Yes	a	Yes	Yes	Yes	Yes		Yes	a	a	b
Block T O T A L :			**20**	**25**	**48**	**111**	**115**	**97**	**47**	**2**	**130**	**4**	**0**	**4**

Census of India 2011- Village Directory

Amenities and Land use (As in 2009)

Name of District:-Aligarh Location Code No:-143

Name of CD Block:-Lodha- Location CodeNo:-0112

Sr. No.	Name village	Location code no.	Availability of miscellaneous facilities (If amenities available code -Yes is given, If not available within the village , the distance range code viz; a for < 5 Kms, b for 5-10 Kms and c for 10+ kms of nearest place where facility is available is given).																			Availability of electricity (Yes/No)			
			Self-Help Group (SHG)	Public distribution system (PDS) shop	Mandis / Regular market	Weekly Haat	Agricultural marketing society	Integrated Child Development Scheme (Nutritional Centres)	Anganwadi Centre (Nutritional Centres)	Others (Nutritional Centres)	ASHA (Accredited Social Health Activist)	Community centre with/without TV	Sports Field,	Sports Club / Recreation Centre	Cinema / Video Hall	Public Library	Public Reading Room	Newspaper Supply	Assembly Polling station	Birth & Death Registration Office	Power Supply for Domestic Use (ED)	Power Supply for Agricultural Use (EAG)	Power Supply for Commercial Use (EC)	Power Supply for All Uses (EA)
1	2	3	80	81	82	83	84	85	86	87	88	89	90	91	92	93	94	95	96	97	98	99	100	101
502	Daultabad	122444	b	a	b	b	b	b	a	Yes	a	b	b	b	b	b	b	Yes	a	a	Yes	Yes	Yes	Yes
503	Hajipur Chauhat	122445	b	a	b	b	b	b	a	Yes	a	b	b	b	b	b	b	Yes	Yes	b	Yes	Yes	No	Yes
504	Pariyavali	122446	Yes	Yes	Yes	b	b	Yes	Yes	Yes	Yes	Yes	Yes	b	b	b	b	Yes	Yes	Yes	Yes	Yes	Yes	Yes
505	Rustampur Sakat	122447	b	Yes	b	b	b	b	Yes	Yes	Yes	b	b	b	b	b	b	Yes	Yes	Yes	Yes	Yes	Yes	Yes
506	Bhadesi Mafi	122448	Yes	Yes	Yes	b	c	Yes	Yes	Yes	Yes	c	c	c	c	c	c	Yes	Yes	Yes	Yes	Yes	Yes	Yes
507	Mukundpur	122449	Yes	Yes	b	b	b	b	Yes	Yes	Yes	b	b	b	b	b	b	Yes	Yes	Yes	Yes	Yes	Yes	Yes
508	Mainath	122450	Yes	Yes	b	b	b	b	Yes	Yes	Yes	b	b	b	b	b	b	Yes	Yes	Yes	Yes	Yes	Yes	Yes
509	Manoharpur Kay	122451	Yes	Yes	b	b	b	Yes	Yes	Yes	Yes	b	b	b	b	b	b	b	Yes	Yes	Yes	Yes	Yes	Yes
510	Mukut Garhi	122452	Yes	Yes	a	a	b	c	Yes	Yes	Yes	c	c	c	c	c	c	c	Yes	b	Yes	Yes	Yes	Yes
511	Samastpurkeerat	122453	Yes	Yes	c	b	a	Yes	Yes	Yes	Yes	c	c	c	c	c	c	c	Yes	b	Yes	Yes	Yes	Yes
512	Abupur	122454	Yes	Yes	c	b	b	Yes	Yes	Yes	Yes	c	c	c	c	c	c	c	Yes	b	Yes	Yes	Yes	Yes
513	Nauhati	122455	Yes	Yes	Yes	Yes	a	Yes	Yes	Yes	Yes	c	c	c	c	c	c	c	Yes	Yes	Yes	Yes	Yes	Yes
514	Madrak	122456	Yes	Yes	Yes	b	c	Yes	Yes	Yes	Yes	c	c	c	c	c	c	Yes	Yes	Yes	Yes	Yes	Yes	Yes
515	Kothia	122457	Yes	Yes	b	a	a	Yes	Yes	Yes	Yes	c	c	c	c	c	c	c	Yes	b	Yes	Yes	Yes	Yes
516	Shahpur Madrak	122458	Yes	Yes	c	b	c	Yes	Yes	Yes	Yes	c	c	c	c	c	c	Yes	Yes	Yes	Yes	Yes	Yes	Yes
517	Nagla Bhaibeg	122459	b	a	b	a	b	a	a	a	a	a	b	b	b	b	b	a	a	a	Yes	Yes	Yes	Yes
518	Chikaura	122460	a	Yes	b	a	b	a	Yes	a	Yes	a	a	b	b	b	b	Yes	Yes	Yes	Yes	Yes	Yes	Yes
519	Talaspur Kalan	122461	b	Yes	Yes	b	b	b	Yes	Yes	Yes	b	b	b	c	c	c	Yes	Yes	Yes	Yes	Yes	Yes	Yes
520	Sukhravali	122462	b	Yes	b	b	b	b	Yes	Yes	Yes	b	b	b	b	b	b	Yes	Yes	Yes	Yes	Yes	Yes	Yes
521	Mahua Khera	122463	Yes	Yes	b	b	b	Yes	Yes	Yes	Yes	b	b	b	b	c	c	b	Yes	Yes	Yes	Yes	Yes	Yes
522	Gambhirpura De	122708	Yes	Yes	a	Yes	a	Yes	Yes	Yes	Yes	b	a	Yes	b	b	Yes	Yes	Yes	Yes	Yes	Yes	Yes	Yes
Block T O T A L :			**76**	**102**	**9**	**12**	**12**	**48**	**118**	**124**	**121**	**25**	**31**	**13**	**8**	**8**	**13**	**79**	**122**	**89**	**130**	**130**	**105**	**130**

Census of India 2011- Village Directory

Amenities and Land use (As in 2009)

Name of District:-Aligarh Location Code No:-143

Name of CD Block:-Lodha- Location CodeNo:-0112

Sr. No.	Name village	Location code no.	Land Use													Land Use					Name of three most important commodities manufactured		
			Nearest Town		Area under different types of land use (in hectares rounded up to one decimal place)											Area irrigated by source (in hectare).							
			Name	Distance range code i.e. a for < 5 Kms, b for 5-10 Kms and c for 10+ kms .	Forests	Area under Non-agricultural Uses	Barren and Un-cultivable land	Permanent Pastures and Other Grazing Lands	Land Under Miscellaneous Tree Crops etc.	Culturable Waste Land	Fallow lands other than current fallows	Current Fallows	Net Area Sown	Total Irrigated Land Area	Total Un-irrigated Land Area	Canals (C)	Wells/Tube-wells(W/TW)	Tanks/Lakes(T/L)	Water Falls(WF)	Others(O)	First	Second	Third
1	2	3	102	103	104	105	106	107	108	109	110	111	112	113	114	115	116	117	118	119	120	121	122
502	Daultabad	122444	ALIGARH	a	0	21.6	0	0	0	16.2	6.6	5	30.9	30.9	0	15.7	15.2	0	0	0			
503	Hajipur Chauhat	122445	ALIGARH	b	0	12.6	0	0	0	0.1	1	1.6	133.9	133.8	0	0	133.8	0	0	0			
504	Pariyavali	122446	ALIGARH	b	0	41.8	0	0	4.5	0.6	16.8	14.8	182.5	181.3	1.1	0	181.3	0	0	0			
505	Rustampur Sakat	122447	ALIGARH	b	0	20	0	0	0	2	5.1	6.7	87.1	86.5	0.6	0	86.5	0	0	0			
506	Bhadesi Mafi	122448	ALIGARH	a	0	36.4	0	0.2	0.6	0	9.4	34.2	145.2	141.2	3.9	0	141.2	0	0	0			
507	Mukundpur	122449	ALIGARH	b	1	26.8	0	0.4	10	3.7	0	18.3	296.4	296.4	0	0	296.4	0	0	0			
508	Mainath	122450	ALIGARH	b	0	39.4	0	0.8	0	0.1	1.9	11.6	269.2	269.2	0	0	269.2	0	0	0			
509	Manoharpur Kay	122451	ALIGARH	b	0	0.9	25	0	0	0	8.9	4.1	186	186	0	0	186	0	0	0			
510	Mukut Garhi	122452	ALIGARH	c	0	0	9.2	0	0	1	2.1	2	76.5	76.5	0	0	76.5	0	0	0			
511	Samastpurkeerat	122453	ALIGARH	c	0	0.9	12.2	0	0	4.1	6.9	0.8	146.2	146.2	0	0	146.2	0	0	0			
512	Abupur	122454	ALIGARH	c	0	0.8	8.8	0	0	0	1	1.1	75.7	75.7	0	0	75.7	0	0	0			
513	Nauhati	122455	ALIGARH	c	0	0.7	30.3	5.1	0	0.9	8.8	5.3	330.8	330.8	0	0	330.8	0	0	0			
514	Madrak	122456	ALIGARH	c	0	1.3	56	0	0	15.8	92.8	30.6	535	535	0	0	535	0	0	0			
515	Kothia	122457	ALIGARH	c	0	0.8	10.1	3	0	1	13.1	2	107.9	107.9	0	0	107.9	0	0	0			
516	Shahpur Madrak	122458	ALIGARH	c	0	0.7	19.9	1.5	0	10.2	26.8	8.4	146	146	0	0	146	0	0	0			
517	Nagla Bhaibeg	122459	ALIGARH	b	0	8.1	0	0	0	0	0	0	57	57	0	0	57	0	0	0			
518	Chikaura	122460	ALIGARH	c	0	18	0	0	0	2	0	53	84	84	0	0	84	0	0	0			
519	Talaspur Kalan	122461	ALIGARH	b	0	72.1	1.1	0	0	32.1	6.1	4	174.9	174.9	0	0	174.9	0	0	0			
520	Sukhravali	122462	ALIGARH	b	0	30.8	0	0	0	0	0	22.9	135.9	134.1	1.8	0	134.1	0	0	0			
521	Mahua Khera	122463	ALIGARH	b	0	11.5	0	0	52.3	13.2	9.7	30.3	239.8	238.4	1.4	0	238.4	0	0	0			
522	Gambhirpura De	122708	ALIGARH	b	0	140.6	0	0	0	4.2	71.5	0	0	0	0	0	0	0	0	0			
Block T O T A L :				**0**	**0**	**1.2**	**4101**	**367.9**	**769**	**83.2**	**842.2**	**722.4**	**628.7**	**21236.6**	**20874.6**	**1271.4**	**180**	**19715.7**	**253.4**	**0**			

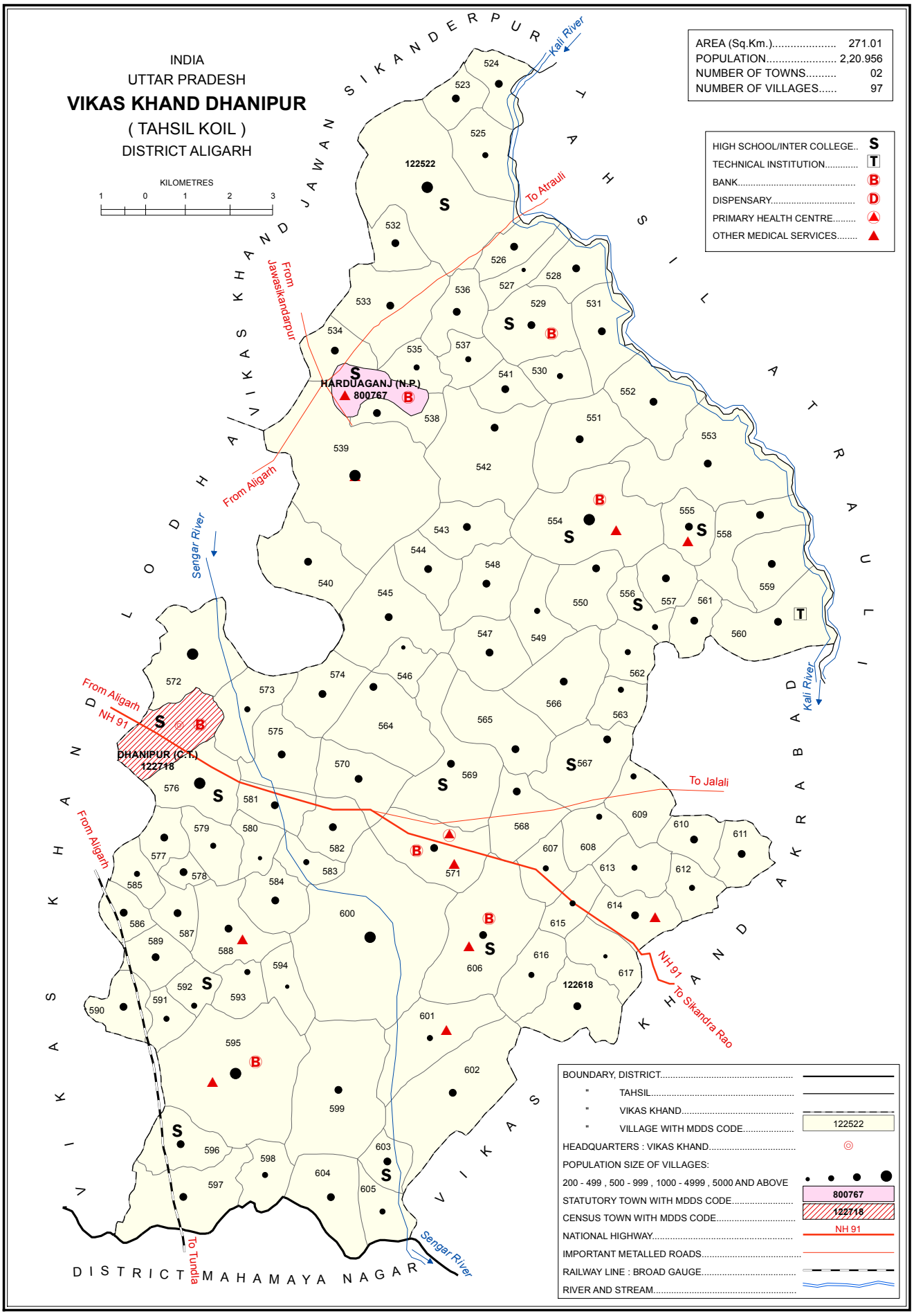
INDIA
UTTAR PRADESH
VIKAS KHAND DHANIPUR
(TAHSIL KOIL)
DISTRICT ALIGARH
KILOMETRES
1 0 1 2 3
AREA (Sq.Km.)..... 271.01
POPULATION..... 2,20.956
NUMBER OF TOWNS..... 02
NUMBER OF VILLAGES..... 97
HIGH SCHOOL/INTER COLLEGE.. S
TECHNICAL INSTITUTION..... T
BANK..... B
DISPENSARY..... D
PRIMARY HEALTH CENTRE.....
OTHER MEDICAL SERVICES.....
SIKANDERPUR
JAWAN
VIKAS KHAND
LODHA
TAHSIL
ATRAULI
AKRABAD
VIKAS KHAND
VIKAS KHAND
DISTRICT MAHAMAYA NAGAR
Kali River
Sengar River
To Atrauli
From Jawasikandarpur
From Aligarh
HARDUAGANJ (N.P.)
800767
122522
DHANIPUR (C.T.)
122718
122618
NH 91
To Jalali
To Sikandra Rao
To Tundla
BOUNDARY, DISTRICT.....
" TAHSIL.....
" VIKAS KHAND.....
" VILLAGE WITH MDDS CODE..... 122522
HEADQUARTERS : VIKAS KHAND.....
POPULATION SIZE OF VILLAGES:
200 - 499 , 500 - 999 , 1000 - 4999 , 5000 AND ABOVE
STATUTORY TOWN WITH MDDS CODE..... 800767
CENSUS TOWN WITH MDDS CODE..... 122718
NATIONAL HIGHWAY..... NH 91
IMPORTANT METALLED ROADS.....
RAILWAY LINE : BROAD GAUGE.....
RIVER AND STREAM.....

Alphabetical list of Villages (CD Block Wise)			
Name of District: Aligarh			
Name of CD BLOCK: Dhanipur			
Sr. No.	Name of village	2011 Census location code number	2001 Census location code number
1	Adaun	122600	01378400
2	Alahdadpur	122569	01375200
3	Alinagar	122577	01376100
4	Alipur	122596	01378000
5	Asadpur Kayam	122572	01375500
6	Asgarpur	122616	01380000
7	Aurangabad	122537	01372000
8	Azamabad Machhua	122542	01372500
9	Baharampur	122558	01374100
10	Bajhera	122617	01380100
11	Balrampur	122584	01376800
12	Balukhera	122618	01380200
13	Barautha	122533	01371600
14	Barkatpur	122544	01372700
15	Bhakari Ahivasi	122602	01378600
16	Bhartua	122599	01378300
17	Bhataula	122562	01374500
18	Bhawan Garhi	122528	01371100
19	Bhawan Khera	122567	01375000
20	Bhojpur	122568	01375100
21	Bisavanpur Silla	122553	01373600
22	Boner	122581	01376500
23	Burhasi	122554	01373700
24	Chairauli Khurd	122527	01371000
25	Chand Garhi	122612	01379600
26	Changeri	122566	01374900
27	Chhiravali	122551	01373400
28	Chirauliya Daudkhan	122586	01377000
29	Chouganpur	122532	01371500
30	Darapur	122540	01372300
31	Daulatpur	122563	01374600
32	Daupur	122530	01371300
33	Dhanipur (CT)	122718	01375600
34	Dihauli	122603	01378700
35	Dumhaira	122608	01379200
36	Edalpur	122610	01379400

37	Gazripur	122594	01377800
38	Ghasipur	122590	01377400
39	Girdharpur Gadhiyavali	122583	01376700
40	Gurushikharan	122545	01372800
41	Gwalra	122526	01370900
42	Haivatpur Piratha	122592	01377600
43	Hajipur Fathehkhan	122589	01377300
44	Harduaganj Dehat	122539	01372200
45	Ikari	122564	01374700
46	Imlani	122548	01373100
47	Ishanpur	122587	01377100
48	Jalupur Sigher	122606	01379000
49	Jasrathpur	122607	01379100
50	Joravar Nagar	122580	01376400
51	Kalai	122529	01371200
52	Kaliyanpur	122613	01379700
53	Kamalpur	122578	01376200
54	Keshopur Gadrana	122595	01377900
55	Khan Alampur	122547	01373000
56	Khan Garhi	122570	01375300
57	Kharai	122557	01374000
58	Khera Buzurg	122524	01370700
59	Khera Khurd	122523	01370600
60	Khitkari	122561	01374400
61	Kishan Garhi	122582	01376600
62	Kochhor	122588	01377200
63	Mahamudpur Jamalpur	122565	01374800
64	Mai	122549	01373200
65	Malikpura	122605	01378900
66	Meerpur	122531	01371400
67	Mohanpur	122535	01371800
68	Morthal	122534	01371700
69	Musepur Jalal	122591	01377500
70	Nagla Kurtia	122546	01372900
71	Nagla Pankhani	122585	01376900
72	Narauli	122525	01370800
73	Nayabas Narendra Garhi	122538	01372100
74	Nidhaula	122550	01373300
75	Nijamtpur Borna	122575	01375900
76	Pali Razapur	122597	01378100
77	Panaithi	122571	01375400

78	Pikhlauni	122574	01375800
79	Rahamatpur Garmai	122579	01376300
80	Rahsupur	122555	01373800
81	Rohina Singhapur	122614	01379800
82	Rustampur Ailam	122593	01377700
83	Sarmastpur Machhua	122541	01372400
84	Shahapur	122536	01371900
85	Shahjahanpur Tajpur	122560	01374300
86	Shebajpur	122604	01378800
87	Shekha	122609	01379300
88	Shekhupur	122556	01373900
89	Sidhauli	122576	01376000
90	Sikandarpur Machhua	122543	01372600
91	Sikarna	122598	01378200
92	Sisroi Nagla Dhak	122615	01379900
93	Sonoth Gokulpur	122601	01378500
94	Ukarana	122559	01374200
95	Ukavli	122611	01379500
96	Ukhlana	122522	01370500
97	Varanadi	122552	01373500
98	Yakutpur	122573	01375700

Census of India 2011- Village Directory

Amenities and Land use (As in 2009)

Name of District:-Aligarh Location CodeNo:-143

Name of CD Block:-Dhanipur- Location CodeNo:-0113

Sr. No.	Name village	Location code no.	Total area of the village (in hectares rounded up to one decimal place)	Total population (2011 census)	Number of households (2011 census)	Number of educational amenities available. (If not available within the village , the distance range code viz; a for < 5 Kms, b for 5-10 Kms and c for 10+ kms of nearest place where facility is available is given).													
						Pre-Primary school (PP)	Primary school (P)	Middle school (M)	Secondary School (S)	Senior Secondary school (SS)	Degree college of arts science & commerce (ASC)	Engineering college(EC)	Medical college (MC)	Management institute (MI)	Polytechnic (Pt)	Vocational training school /ITI	Non-formal training centre (NFTC)	Special school for disabled (SSD)	Others (specify)
1	2	3	4	5	6	7	8	9	10	11	12	13	14	15	16	17	18	19	20
523	Ukhlana	122522	823.7	7726	1356	1	2	2	2 b		c	c	b	c	c	c		c	
524	Khera Khurd	122523	188.4	2076	371	1 a		1 a		b	c	c	c	c	c	c	c	c	
525	Khera Buzurg	122524	159.6	1863	302	b	1 a	a		b	c	c	c	c	c	c	c	c	
526	Narauli	122525	243.6	974	160	b	1 a	b		b	c	c	b	c	c	c		c	
527	Gwalra	122526	160.6	1491	248	a	1 a	a		a	c	c	c	c	c	c	c	c	
528	Chairauli Khurd	122527	98.4	276	48	a	1 a	a		a	c	c	c	c	c	c	c	c	
529	Bhawan Garhi	122528	162	1330	197	b	1 a	a		a	c	c	c	c	c	c		c	
530	Kalai	122529	386.5	4479	787	2	5	3	3		1 c	c	c	c	c	c	c	c	
531	Daupur	122530	126.4	630	110	b	1 a	a		a	c	c	c	c	c	c		c	
532	Meerpur	122531	252.2	2989	475	1	1 a	a		a	c	c	c	c	c	c		c	
533	Chouganpur	122532	122.4	1074	181	a	1	1 a		a	c	c	c	c	c	c	c	c	
534	Barautha	122533	444.3	3151	544	1	2 a	a		a	c	c	c	c	c	c		c	
535	Morthal	122534	150.6	2691	424	1	2	1 a		a		1 b	b		b	b	b	b	
536	Mohanpur	122535	124.4	524	90	a	1 a	a		a	a			c	c	c		c	
537	Shahapur	122536	163.6	2113	361	1	2	1 a		a	c	c	c	c	c	c	c	c	
538	Aurangabad	122537	158.8	877	153	a	1 a	a		a	a			c	c	c		c	
539	Nayabas Narendı	122538	188.7	1283	213	a	1 a	a		a	a			b	b	b		b	
540	Harduaganj Deh	122539	1214.3	7642	1262	1	1	1 a		a	b	b	b		b	b	b	b	
541	Darapur	122540	331.2	1099	194	1	2 a	a		a	c	c	c	c	c	c	b	b	
542	Sarmastpur Macl	122541	154.9	1809	296	2	2	1 a		a	a			c	c	c		c	
543	Azamabad Mach	122542	503.7	3131	508	1	1	1 b		b	c	c	c	c	c	c		c	
544	Sikandarpur Mac	122543	206.5	1294	224	b	1 a	a		a	c	c	c	c	c	c		c	
545	Barkatpur	122544	172.4	1323	226	1	2	1 b		b	c	c	c		c	c	c	c	
546	Gurushikharan	122545	521.7	3024	489	1	2	1 b		b	c	c	c	c	c	c	c	c	
547	Nagla Kurtia	122546	89.8	226	44	a	a	b		b	c	c	c	c	c	c	c	c	
548	Khan Alampur	122547	245.3	1546	276		1	1		b	c	c	c	c	c	c		c	
549	Imlani	122548	265.1	1955	363	b	1 a	a		a	c	c	c	c	c	c	c	c	
550	Mai	122549	275.8	895	144	b	1 b	b		b	c	c	c	c	c	c		c	
551	Nidhaula	122550	226	1661	299	1	2	1 a		a	c	c	c	c	c	c		c	
552	Chhiravali	122551	403.4	2016	349	1	1	1 a		a	c	c	c	c	c	c		c	
553	Varanadi	122552	322.7	2198	393	1	1	1 b		b	c	c	c	c	c	c	c	c	
554	Bisavanpur Silla	122553	602.3	4821	764	1	1	1 b		b	c	c	c	c	c	c	c	c	
555	Burhasi	122554	688.7	6855	1044	2	2	2	1		1 c	c	b		c	c			
556	Rahsupur	122555	239.4	1759	322	1	1	1		1 b	c	c	c	c	c	c	c	c	
557	Shekhupur	122556	160.5	979	157	c	1	1	1		1 c	c	c	c	c	c	c	c	
558	Kharai	122557	162.4	1088	191	c	1	1 a		a	c	c	c	c	c	c	c	c	
559	Baharampur	122558	284.1	2437	349	1	2 b		b	b	c	c	c	c	c	c		1	
560	Ukarana	122559	188.9	1204	202	c	a	b	b	b	c	c	c	c	c	c			
561	Shahjahanpur Ta	122560	490	2379	388	1	1	1 a		a	c	c	c	c	c		1		
562	Khitkari	122561	140.5	2475	431	1	1 a	a		a	c	c	c	c	c	c		1 c	
563	Bhataula	122562	137.8	891	169	c	1 a	a		a	c	c	c	c	c	c			
564	Daulatpur	122563	110	609	119	c	1 a	a		a	c	c	c	c	c	c	b	c	
565	Ikari	122564	333.8	2234	372	1	1	1 b		b	b	c	c	c	c	c	c	c	
566	Mahamudpur Jar	122565	397.8	2629	479	1	1	1 a		c	c	c	c	c	c	c	c	c	
567	Changeri	122566	326.9	1419	247	c	1 a	a		a	c	c	c	c	c	c	b	c	
568	Bhawan Khera	122567	263.3	1531	248	a	2	2	2		1 c	c	c	c	c	c	c	c	
569	Bhojpur	122568	326.4	2235	419	1	1	1 b		b	c	c	c	c	c	c		1 c	
570	Alahdadpur	122569	639.7	3111	552	1	1	1		1 c	c	c	c	c	c	c		1 c	
571	Khan Garhi	122570	180.8	1123	163	1	2	1 b		b	b	c	c		c	c	c	c	
572	Panaithi	122571	326	2163	373	1	2	2 b		b	b	c	c	c	c	c	c	c	
573	Asadpur Kayam	122572	464.7	8682	1464	1	2 a	a		a	a	a	b		c	b			
574	Yakutpur	122573	194.3	630	116		1	b		b			b		c	b			
575	Pikhlauni	122574	233.2	2142	321	1	1	1 b		b	b	c	b		c	b			
576	Nijamtpur Borna	122575	271.4	2451	391	1	1 a	b		b	b	b	b			c			
577	Sidhauli	122576	320.5	5641	1024	1	2	5	1		1 b	b	b	b	b	b	a		
578	Alinagar	122577	42.3	1278	214	1	2	1			b	b	b	b	b	b	a		
579	Kamalpur	122578	224.6	3973	654	1	2	1 a		a	a	a	b	a	a	a			
580	Rahamatpur Gar	122579	80.8	682	114	1	2 a	b		b	b	b	b	b	b	b	a		
581	Joravar Nagar	122580	118.4	350	65	b	1 a	b		b	b	b	b	b	b	b	b		

Census of India 2011- Village Directory

Amenities and Land use (As in 2009)

Name of District:-Aligarh Location Code No:-143

Name of CD Block:-Dhanipur- Location CodeNo:-0113

Sr. No.	Name village	Location code no.	Number of Medical Amenities available. (If not available within the village , the distance range code viz; a for < 5 Kms, b for 5-10 Kms and c for 10+ kms of nearest place where facility is available is given).											Number of Non-Government Medical Amenities available.						
			Community health centre (CHC)	Primary health centre (PHC)	Primary health sub centre (PHS)	Maternity and child welfare centre (MCW)	T.B. clinic (TBC)	Hospital-allopathic (HA)	Hospital-alternative medicine (HO)	Dispensary (D)	Veterinary hospital (VH)	Mobile health clinic (MHC)	Family welfare centre (FWC)	Charitable non Govt. hospital/Nursing home.	Medical practitioner with MBBS Degree	Medical practitioner with other degree	Medical practitioner with no degree	Traditional practitioner and faith healer .	Medicine Shop	Others
1	2	3	21	22	23	24	25	26	27	28	29	30	31	32	33	34	35	36	37	38
523	Ukhlana	122522	b	b	a	c	c	c	c	c	a	a	b	0	0	0	5	0	0	0
524	Khera Khurd	122523	b	b	b	b	c	b		b		1 c	c	0	0	0	0	0	0	0
525	Khera Buzurg	122524	b	b		b	c	c	c	b	a	c	c	0	0	0	0	0	0	0
526	Narauli	122525	b	b	a	b	c	c	b	c	a	b	b	0	0	0	0	0	0	0
527	Gwalra	122526	b			b	b	a		a				0	0	0	0	0	0	0
528	Chairauli Khurd	122527	b		a	b	b	b	c	a	a			0	0	0	0	0	0	0
529	Bhawan Garhi	122528	c	b	b	b	c	b	c	b	a	c	c	0	0	0	0	0	0	0
530	Kalai	122529	b		a	b	c	c			a		c	0	0	1	0	2	1	0
531	Daupur	122530	c	b	b	b	c	c	c	c	a	c	c	0	0	0	0	0	0	0
532	Meerpur	122531	c	b	b	b	c	c	c	c	a	c	b	0	0	0	0	0	0	0
533	Chouganpur	122532		a	a	a	a	c	c	c	a		a	0	0	0	0	0	0	0
534	Barautha	122533	c	c	a	a	c	a	a	c	a	c	a	0	0	0	0	0	0	0
535	Morthal	122534	a	a	a	a	b	a	a	a	a	b	a	0	0	0	2	0	0	0
536	Mohanpur	122535	c	a	a	a	c	a	a	c	a	c	a	0	0	0	0	0	0	0
537	Shahapur	122536	a			a	a	a	a	a	a		c	0	0	0	0	1	0	0
538	Aurangabad	122537	c	a	a	a	c	a	a	c	a	c	a	0	0	0	0	0	0	0
539	Nayabas Narendı	122538	b	a	a	a	b	a	a	b	a	b	a	0	0	0	0	0	0	0
540	Harduaganj Deh	122539		1 a		1 a	b	b	b	a		1 b	a	0	1	0	0	0	0	0
541	Darapur	122540	b			b	b	b	b	b	b			0	0	0	0	0	0	0
542	Sarmastpur Macl	122541	c	a	a	a	c	a	a	c	a	a	a	0	0	0	0	0	0	0
543	Azamabad Mach	122542	c	b	b	b	b	b	b	c	b	c	b	0	0	0	0	0	0	0
544	Sikandarpur Mac	122543	c	b	b	b	c	b	c	b	b	c	b	0	0	0	0	0	0	0
545	Barkatpur	122544	b			b	b	b		b	b		c	0	0	0	0	0	0	0
546	Gurushikharan	122545	c	b		b	b			b	b		c	0	0	0	0	0	0	0
547	Nagla Kurtia	122546	b			c	c	c	c	b			c	0	0	0	0	0	0	0
548	Khan Alampur	122547	c	b	b	b	c	c	c	c	b	b	b	0	0	0	0	0	0	0
549	Imlani	122548	b	b	b	b	c	b	c	b	b		b	0	0	0	0	0	0	0
550	Mai	122549	c	b	b	b	c	b	c	b	b	c	b	0	0	0	0	0	0	0
551	Nidhaula	122550	c	b	b	b	c	b	c	b	b	c	b	0	0	0	0	0	0	0
552	Chhiravali	122551	c	b	b	b	c	b	c	b	a	c	c	0	0	0	0	0	0	0
553	Varanadi	122552	c	b	b	b	b	b	c	b	b	c	b	0	0	0	0	0	0	0
554	Bisavanpur Silla	122553	c	c	c	c	c	c	c	c	a	c	c	0	0	0	0	0	0	0
555	Burhasi	122554	b	b	b		1 c	b	b	b		1 a	a	0	0	2	0	0	1	0
556	Rahsupur	122555	b	b	b		1 c	b	c	b		b	b	0	0	0	2	0	0	0
557	Shekhupur	122556	c	c	a	c	c	c	c	c	c	c	c	0	0	0	0	0	0	0
558	Kharai	122557	c	c	a	a	c	c	c	c	c	c	c	0	0	0	0	0	0	0
559	Baharampur	122558	c	c	a	c	c	c	c	c	b	c	c	0	0	0	0	0	0	0
560	Ukarana	122559	c	c	a	c	c	c	c	c	b	c	c	0	0	0	0	0	0	0
561	Shahjahanpur Ta	122560	c	c	a	c	c	c	c	c	a	c	c	0	0	0	0	0	0	0
562	Khitkari	122561	c	a	a	a	c	c	c	c	a	c	a	0	0	0	0	0	0	0
563	Bhataula	122562	c	a	a	a	c	c	c	c	a	a	a	0	0	0	0	0	0	0
564	Daulatpur	122563	c	c		b	c	c	c	c	b	b	b	0	0	0	0	0	0	0
565	Ikari	122564	a	a	a	c	c	c	a	b	a	b	b	0	0	0	0	0	0	0
566	Mahamudpur Jat	122565	c	b	b	c	c	c	c	c	b	c	b	0	0	0	0	0	0	0
567	Changeri	122566	c	b	b	b	c	c	c	c	b	b	b	0	0	0	0	0	0	0
568	Bhawan Khera	122567	c	b	a	c	c	c	c	c	b	c	c	0	0	0	0	0	0	0
569	Bhojpur	122568	c	c	a	b	c	c	c	c	a	c	c	0	0	0	0	0	0	0
570	Alahdadpur	122569	c	a	a	c	c	c	c	c	a	c	a	0	0	0	0	0	0	0
571	Khan Garhi	122570	a	a	a	c	c	c	b	b	a	b	b	0	0	1	0	0	0	0
572	Panaithi	122571	b		1		1 c	c	b	c		1 c		1	0	0	1	1	0	2	0
573	Asadpur Kayam	122572	b			b	b							0	0	0	0	0	0	0
574	Yakutpur	122573	b			b	b							0	0	0	0	0	0	0
575	Pikhlauni	122574	b			b	b				a			0	0	0	0	0	0	0
576	Nijamtpur Borna	122575	b			b	b				a		b	0	0	0	0	0	0	0
577	Sidhauli	122576	b	b	b	b	b	b	b	b	b		b	0	0	0	1	0	0	0
578	Alinagar	122577	b	b	b	b	b	b	b	b	b		b	0	0	0	0	0	0	0
579	Kamalpur	122578	a	a	a	a	a	a	a	a	a	b	a	0	0	0	0	0	0	0
580	Rahamatpur Gar	122579	b	b	b	b	b	b	b	b	b		b	0	0	0	0	0	0	0
581	Joravar Nagar	122580	b	b	b	b	b	b	b	b	b	b	b	0	0	0	0	0	0	0

Census of India 2011- Village Directory

Amenities and Land use (As in 2009)

Name of District:-Aligarh Location Code No:-143

Name of CD Block:-Dhanipur- Location CodeNo:-0113

Sr. No.	Name village	Location code no.	Availability of drinking water - Yes / No								Availability of toilet & others Yes / No			
			Tap water (Treated/Untreated)	Well water (Covered / Uncovered well)	Hand Pump	Tube wells / Bore well	Spring	River / Canal	Tank / Pond / Lake	Others	Community toilet including bath.	Community toilet excluding bath.	Rural sanitary mart or sanitary hardware outlet available near the village.	Community bio- gas or recycle of waste for productive use.
1	2	3	39	40	41	42	43	44	45	46	47	48	49	50
523	Ukhlana	122522	No	No	Yes	Yes	No	No	No	No	No	No	No	No
524	Khera Khurd	122523	No	No	Yes	No	No	Yes	No	No	No	No	No	No
525	Khera Buzurg	122524	No	No	Yes	No	No	Yes	No	No	No	No	No	No
526	Narauli	122525	No	No	Yes	No	No	No	No	No	No	No	No	No
527	Gwalra	122526	No	No	Yes	No	No	Yes	No	No	No	No	No	No
528	Chairauli Khurd	122527	No	No	Yes	No	No	No	No	No	No	No	No	No
529	Bhawan Garhi	122528	No	No	Yes	No	No	Yes	No	No	No	No	No	No
530	Kalai	122529	No	No	Yes	No	No	No	No	No	No	No	No	No
531	Daupur	122530	No	No	Yes	No	No	Yes	No	No	No	No	No	No
532	Meerpur	122531	No	Yes	Yes	No	No	Yes	No	No	No	No	No	No
533	Chouganpur	122532	No	Yes	Yes	Yes	No	No	No	No	No	No	No	No
534	Barautha	122533	No	No	Yes	Yes	No	No	No	No	No	No	No	No
535	Morthal	122534	No	No	Yes	Yes	No	No	Yes	No	No	No	No	No
536	Mohanpur	122535	No	Yes	Yes	Yes	No	Yes	No	No	No	No	No	No
537	Shahapur	122536	No	No	Yes	No	No	No	No	No	No	No	No	No
538	Aurangabad	122537	No	Yes	Yes	Yes	No	Yes	Yes	No	No	No	No	No
539	Nayabas Narendı	122538	No	Yes	Yes	Yes	No	Yes	Yes	No	No	No	No	No
540	Harduaganj Dehı	122539	Yes	No	Yes	Yes	No	No	Yes	No	No	No	No	No
541	Darapur	122540	No	Yes	Yes	No	No	No	No	No	No	No	No	No
542	Sarmastpur Macl	122541	No	Yes	Yes	Yes	No	Yes	Yes	No	No	No	No	No
543	Azamabad Mach	122542	No	Yes	Yes	Yes	No	Yes	Yes	No	No	No	No	No
544	Sikandarpur Mac	122543	No	No	Yes	No	No	No	No	No	No	No	No	No
545	Barkatpur	122544	No	No	Yes	No	No	Yes	No	No	No	No	No	No
546	Gurushikharan	122545	No	Yes	Yes	No	No	Yes	No	No	No	No	No	No
547	Nagla Kurtia	122546	No	No	Yes	No	No	No	No	No	No	No	No	No
548	Khan Alampur	122547	Yes	No	Yes	Yes	No	No	Yes	No	No	No	No	No
549	Imlani	122548	No	No	Yes	No	No	No	No	No	No	No	No	No
550	Mai	122549	No	No	Yes	No	No	No	No	No	No	No	No	No
551	Nidhaula	122550	No	No	Yes	No	No	No	No	No	No	No	No	No
552	Chhiravali	122551	No	Yes	Yes	No	No	Yes	No	No	No	No	No	No
553	Varanadi	122552	No	Yes	Yes	Yes	No	Yes	Yes	No	No	No	No	No
554	Bisavanpur Silla	122553	No	Yes	Yes	Yes	No	No	Yes	No	No	No	No	No
555	Burhasi	122554	Yes	No	Yes	No	No	No	Yes	No	No	No	No	No
556	Rahsupur	122555	Yes	Yes	Yes	Yes	No	No	Yes	No	No	No	No	No
557	Shekhupur	122556	Yes	No	Yes	No	No	No	No	No	No	No	No	No
558	Kharai	122557	Yes	No	Yes	No	No	No	No	No	No	No	No	No
559	Baharampur	122558	Yes	No	Yes	No	No	No	Yes	No	No	No	No	No
560	Ukarana	122559	Yes	No	Yes	No	No	No	Yes	No	No	No	No	No
561	Shahjahanpur Ta	122560	Yes	No	Yes	No	No	No	Yes	No	No	No	No	No
562	Khitkari	122561	Yes	No	Yes	No	No	No	No	No	No	No	No	No
563	Bhataula	122562	Yes	No	Yes	No	No	No	No	No	No	No	No	No
564	Daulatpur	122563	Yes	No	Yes	No	No	No	No	No	No	No	No	No
565	Ikari	122564	No	Yes	Yes	No	No	No	No	No	No	No	No	No
566	Mahamudpur Jar	122565	Yes	No	Yes	No	No	Yes	No	No	No	No	No	No
567	Changeri	122566	Yes	Yes	Yes	Yes	No	No	No	No	No	No	No	No
568	Bhawan Khera	122567	No	No	Yes	No	No	Yes	Yes	No	No	No	No	No
569	Bhojpur	122568	No	Yes	Yes	No	No	Yes	Yes	No	No	No	No	No
570	Alahdadpur	122569	Yes	No	Yes	No	No	No	No	No	No	No	No	No
571	Khan Garhi	122570	No	No	Yes	No	No	No	No	No	No	No	No	No
572	Panaithi	122571	No	Yes	Yes	No	No	No	No	No	No	No	No	No
573	Asadpur Kayam	122572	No	No	Yes	Yes	No	No	No	No	No	No	No	No
574	Yakutpur	122573	No	No	Yes	Yes	No	No	No	No	No	No	No	No
575	Pikhlauni	122574	No	No	Yes	Yes	No	No	Yes	No	No	No	No	No
576	Nijamtpur Borna	122575	No	No	Yes	Yes	No	No	Yes	No	No	No	No	No
577	Sidhauli	122576	Yes	Yes	Yes	Yes	No	No	No	No	No	No	No	No
578	Alinagar	122577	Yes	No	Yes	No	No	No	No	No	No	No	No	No
579	Kamalpur	122578	Yes	No	Yes	Yes	No	No	No	No	No	No	No	No
580	Rahamatpur Gar	122579	Yes	No	Yes	No	No	No	No	No	No	No	No	No
581	Joravar Nagar	122580	No	Yes	Yes	Yes	No	No	Yes	No	No	No	No	No

Census of India 2011- Village Directory

Amenities and Land use (As in 2009)

Name of District:-Aligarh Location Code No:-143

Name of CD Block:-Dhanipur- Location CodeNo:-0113

Sr. No.	Name village	Location code no.	Communication and transport facilities (If amenities available code -Yes is given except for Village Pin Code ,If not available within the village , the distance range code viz; a for < 5 Kms, b for 5-10 Kms and c for 10+ kms of nearest place where facility is available is given).																
			Post office(PO)	Sub post office (SPO)	Post & Telegraph office (P&TO)	Village Pin Code	Telephones (Land lines)	Public call office (PCO)	Mobile phone coverage	Internet cafes/ Common service centre (CSC)	Private courier facility	Bus service (Public & Private)	Railway stations	Auto/Modified Autos	Taxis and Vans	Tractors	Cycle-pulled rickshaws(Manual & Machine driven)	Carts driven by animals	Sea /River ferry service
1	2	3	51	52	53	54	55	56	57	58	59	60	61	62	63	64	65	66	67
523	Ukhlana	122522	a	Yes	b		Yes	b	Yes	c	c	Yes	c	c	Yes	Yes	Yes	Yes	
524	Khera Khurd	122523	c	a	c	202127	b	a	Yes	c	c	a	b	c	c	Yes		Yes	
525	Khera Buzurg	122524	c	Yes	c	202125	b	a	Yes	c	c	a	a	a	a	Yes		Yes	
526	Narauli	122525	b	a	c		b	b	a	c	c	a	c	a	Yes		c	Yes	
527	Gwalra	122526	a	a	c	202125	b	a	Yes	c	c	a	c	a	c	c	c	Yes	
528	Chairauli Khurd	122527	c	a	c	202125	b	a	Yes	c	c	a	c	a	c	c	c	Yes	
529	Bhawan Garhi	122528	a	a	c		a	a	Yes	c	c	a	b	c	c		c	Yes	
530	Kalai	122529	c	Yes	c	202125	Yes	Yes	Yes	c	c	a	c	a	c	c	Yes	Yes	
531	Daupur	122530	a	a	c	202125	a	a	Yes	c	c	a	c	c	c		c	Yes	
532	Meerpur	122531	a	a	c	202125	Yes	Yes	Yes	c	c	a	c	c	c		c	Yes	
533	Chouganpur	122532	a	a	a		a	a	a	c	c	c	c	c	a		c	Yes	
534	Barautha	122533	a	Yes	a		c	a	a	c	c	c	c	c	Yes		c	Yes	
535	Morthal	122534	a	a	a		b	a	a	b	b		b		a		b	Yes	
536	Mohanpur	122535	a	a	a	202125	a	a	a	a	c	a	b	a	a	Yes	a	Yes	
537	Shahapur	122536	c	a	c	202125	Yes	Yes	Yes	c	c	a	c	a	c	c	c	Yes	
538	Aurangabad	122537	a	a	a	202125	a	a	a	c	a	a	b	a	a	Yes	a	Yes	
539	Nayabas Narendı	122538	a	a	a	202125	a	a	a	a	b	a	b	a	a	Yes	Yes	Yes	
540	Harduaganj Deh	122539	a	a	a		a	a	a	a	b	Yes	b	a	Yes	Yes	Yes	Yes	
541	Darapur	122540	b	b	c	202125	a	a	Yes	c	c	a	c	a	b	a	a	Yes	
542	Sarmastpur Macl	122541	a	a	a	202125	Yes	a	Yes	a	c	a	b	a	a	Yes	a	Yes	
543	Azamabad Mach	122542	b	a	b	202125	a	a	Yes	b	c	b	c	b	b		b	Yes	
544	Sikandarpur Mac	122543	a	a	a		Yes	Yes	Yes	c	c	b	c	a	b		b	a	
545	Barkatpur	122544	c	a	c	202125	b	b	Yes	c	c	b	c	b	b	c	b	Yes	
546	Gurushikharan	122545	b	Yes	c	202125	b	b	Yes	c	c	b	c	b	c	c	c	Yes	
547	Nagla Kurtia	122546	c	a	c	202125	b	b	Yes	c	c	b	c	b	c	c	b	Yes	
548	Khan Alampur	122547	c	Yes	c		c	b	Yes	c	c	b	b	c	b	Yes	b	Yes	
549	Imlani	122548	a	a	a		a	a	Yes	c	c	b	c	a	a		b	a	
550	Mai	122549	a	a	a		b	b	Yes	c	c	b	c	a	b		b	b	
551	Nidhaula	122550	a	a	a		Yes	Yes	Yes	c	b	b	c	a	b			Yes	
552	Chhiravali	122551	b	Yes	c	202125	b	b	Yes	c	c	b	c	c	c		c	Yes	
553	Varanadi	122552	c	Yes	c		Yes	Yes	Yes	c	c	b	c	b	b		c	Yes	
554	Bisavanpur Silla	122553	c	a	c		b	b	Yes	c	c	c	c	Yes	c		c	Yes	
555	Burhasi	122554	Yes		c	202125			Yes	c	c	Yes	b	Yes	Yes	Yes	Yes	Yes	
556	Rahsupur	122555	c	Yes	c	202125	c	c	c	c	c	c	b	b	b	b	Yes	Yes	b
557	Shekhupur	122556	c	Yes	c		c	a	Yes	a	a	a	c	c	c	Yes	c	Yes	
558	Kharai	122557	c	a	a		a	a	Yes	a	a	a	c	c	c	c	c	Yes	
559	Baharampur	122558	c	b	c		Yes	Yes	Yes	c	c	b	c	b	b	b	Yes	Yes	
560	Ukarana	122559	c	b	c		a	a	Yes	c	c	b	c	b	b	b	Yes	Yes	
561	Shahjahanpur Ta	122560	c	Yes	c		Yes	Yes	Yes	c	c	a	c	a	a	a	Yes	Yes	
562	Khitkari	122561	c	a	a		a	a	Yes	a	c	a	c	c	c	Yes	c	Yes	
563	Bhataula	122562	c	a	c		c	c	Yes	c	c	a	c	c	c	Yes	c	Yes	c
564	Daulatpur	122563	c	a	c		c	b	Yes	b	c	b	c	c	c	Yes	c	Yes	
565	Ikari	122564	b	a	b		a		Yes	c	a	a	a	a	a		a	Yes	
566	Mahamudpur Jar	122565	c	Yes			c	a	Yes	c	c	b	c	c	b	c	c	Yes	Yes
567	Changeri	122566	c	a	c		c	c	Yes	b	c	b	c	c	c	Yes	c	Yes	
568	Bhawan Khera	122567	a	b	c		Yes	b	Yes	c	c	Yes	c	c	c		c	Yes	
569	Bhojpur	122568	a	b	c		a	a	Yes	c	c	Yes	c	c	c		c	Yes	
570	Alahdadpur	122569	c	Yes			c	a	Yes	c	c	a	c	c	a	c	c	Yes	
571	Khan Garhi	122570	b	a	b		a	a	Yes	b	a	Yes	b	Yes	Yes		a	Yes	
572	Panaithi	122571	c	Yes	c		Yes	Yes	Yes	b	b	Yes	b	Yes	Yes		Yes	Yes	
573	Asadpur Kayam	122572							Yes		b	Yes	a		Yes	Yes	Yes		
574	Yakutpur	122573	a				Yes		Yes		b	a	b	a					a
575	Pikhlauni	122574	a	a	a			a	a		b	a	b	a		Yes		Yes	
576	Nijamtpur Borna	122575	a	a	a		a		Yes		b	a	b	a		Yes	Yes	Yes	
577	Sidhauli	122576	a	b	b			a	Yes	a	a	Yes	b	a	Yes	Yes	Yes	Yes	
578	Alinagar	122577	c	b	b		Yes	Yes	Yes			a	b	a	b		Yes	Yes	
579	Kamalpur	122578	Yes	b	b	202002	Yes	Yes	Yes	a	a	a	a	a	a	Yes	Yes	Yes	
580	Rahamatpur Gar	122579	a	b	b			a	Yes	b	b	b	b	a	b		Yes	Yes	
581	Joravar Nagar	122580	b	b	b		Yes	Yes	Yes	b	b	b	b	a	a	a	b	Yes	

Census of India 2011- Village Directory

Amenities and Land use (As in 2009)

Name of District:-Aligarh Location Code No:-143

Name of CD Block:-Dhanipur- Location CodeNo:-0113

Sr. No.	Name village	Location code no.	Village connected to highways,village roads, banks & credit societies (If amenities available code -Yes is given, If not available within the village , the distance range code viz; a for < 5 Kms, b for 5-10 Kms and c for 10+ kms of nearest place where facility is available is given).											
			Connected to national highway(NH)	Connected to state highway(SH)	Connected to major district road (MDR)	Connected to others district road	Pucca roads	Kutchcha roads	Water bounded macadam(WBM) roads	Navigable waterway (river/canal)(NW)	Footpaths (FP)	Commercial & Co-operative Banks	ATM	Agricultural Credit Societies
1	2	3	68	69	70	71	72	73	74	75	76	77	78	79
523	Ukhlana	122522	c	Yes	c	Yes	Yes	Yes			Yes	b	c	b
524	Khera Khurd	122523	c	a	a	Yes	Yes	Yes			Yes	a	b	b
525	Khera Buzurg	122524	c	a	a	Yes	Yes	Yes			Yes	a	b	b
526	Narauli	122525	c	a	c	c	Yes				Yes	a	c	b
527	Gwalra	122526	c	a	a	Yes	Yes				Yes	b	c	c
528	Chairauli Khurd	122527	c	a	a	Yes	Yes				Yes	b	c	c
529	Bhawan Garhi	122528	c	a	c	Yes	Yes				Yes	b	c	b
530	Kalai	122529	c	a	a	Yes	Yes	Yes	Yes		Yes	Yes	c	c
531	Daupur	122530	c	a	b	Yes	Yes	Yes			Yes	c	c	a
532	Meerpur	122531	c	a	b	Yes	Yes	Yes			Yes	c	c	a
533	Chouganpur	122532	c	a	a	Yes	Yes		Yes		Yes	a	c	a
534	Barautha	122533	c	Yes	Yes	Yes	Yes	Yes	Yes		Yes	a	c	a
535	Morthal	122534	c	Yes	Yes	Yes	Yes		Yes		Yes	b	b	a
536	Mohanpur	122535	c	a	c		Yes	Yes			Yes	a	c	a
537	Shahapur	122536	c	a	a	Yes	Yes				Yes	c	c	c
538	Aurangabad	122537	c	a	c		Yes	Yes			Yes	a	c	a
539	Nayabas Narendı	122538	c	a	b	Yes	Yes	Yes			Yes	a	b	a
540	Harduaganj Deh	122539	c	a	a	Yes	Yes	Yes			Yes	a	a	a
541	Darapur	122540	c	b	b	Yes	Yes				Yes	b	b	c
542	Sarmastpur Macl	122541	c	a	c	Yes	Yes	Yes			Yes	a	c	a
543	Azamabad Mach	122542	c	b	c	Yes		Yes	a		Yes	b	c	b
544	Sikandarpur Mac	122543	c	b	a	Yes	Yes				Yes	b	c	b
545	Barkatpur	122544	c	b	b	Yes	Yes				Yes	b	c	c
546	Gurushikharan	122545	c	b	b	Yes	Yes	Yes			Yes	b	c	c
547	Nagla Kurtia	122546	c	b	b	Yes	Yes		Yes		Yes	b	c	c
548	Khan Alampur	122547	c	b	b	Yes	Yes	Yes	Yes		Yes	b	b	b
549	Imlani	122548	c	a	b	Yes	Yes	Yes			Yes	b	b	a
550	Mai	122549	c	b	a	a	Yes				Yes	b	c	b
551	Nidhaula	122550	c	b	a	Yes	Yes				Yes	b	c	b
552	Chhiravali	122551	c	b	b	Yes	Yes	Yes			Yes	c	c	b
553	Varanadi	122552	c	b	b	Yes	Yes	Yes			Yes	c	c	b
554	Bisavanpur Silla	122553	c	c	c	Yes	Yes	Yes			Yes	c	c	c
555	Burhasi	122554	c	b		Yes	Yes	Yes			Yes	Yes	c	Yes
556	Rahsupur	122555	c	b	b	Yes	Yes	b	b		Yes	c	c	c
557	Shekhupur	122556	c	c	b	Yes	Yes				Yes	c	c	c
558	Kharai	122557	c	c	c	Yes	Yes				Yes	a	c	a
559	Baharampur	122558	c	c	c	Yes	Yes	Yes			Yes	b	c	b
560	Ukarana	122559	c	c	c	Yes	Yes	Yes			Yes	b	c	b
561	Shahjahanpur Ta	122560	c		c	Yes	Yes	Yes			Yes	a	c	a
562	Khitkari	122561	c	c	c	Yes	Yes	c			Yes	a	c	a
563	Bhataula	122562	c	c	c	Yes	Yes				Yes	a	c	a
564	Daulatpur	122563	c	b	b	Yes	Yes				Yes	b	c	b
565	Ikari	122564	c	a	a	Yes	Yes	Yes	Yes		Yes	a	b	a
566	Mahamudpur Jar	122565	c	a	a	Yes	Yes	Yes			Yes	b	c	b
567	Changeri	122566	c	b	a	Yes	Yes				Yes	b	c	b
568	Bhawan Khera	122567	c	c	Yes	Yes	Yes	Yes			Yes	c	c	b
569	Bhojpur	122568	Yes	c	Yes	Yes	Yes	Yes	Yes		Yes	b	c	a
570	Alahdadpur	122569	c	a	a	Yes	Yes	Yes			Yes	a	c	a
571	Khan Garhi	122570	Yes	a	a	Yes	Yes	Yes	Yes		Yes			
572	Panaithi	122571	Yes	Yes	Yes	Yes	Yes	Yes	Yes		Yes	Yes	b	Yes
573	Asadpur Kayam	122572	c	a	a	Yes	Yes	Yes	a	a	Yes	a	a	a
574	Yakutpur	122573	c	a	a		a	a	a	a	Yes	b	a	b
575	Pikhlauni	122574	c	a	a	Yes	a	a	a	a	Yes	b	b	b
576	Nijamtpur Borna	122575	c	a	a	Yes	Yes	Yes	a	a	Yes	a	a	
577	Sidhauli	122576	Yes		Yes	Yes	Yes	Yes	Yes		Yes	a	a	b
578	Alinagar	122577	c			Yes	Yes		Yes		Yes	a	a	b
579	Kamalpur	122578	c	a	a	Yes	Yes	Yes	Yes		Yes	a	a	a
580	Rahamatpur Gar	122579	c		Yes	Yes	Yes		Yes		Yes	a	a	b
581	Joravar Nagar	122580	c	a	a		Yes		Yes		Yes	b	b	b

Census of India 2011- Village Directory

Amenities and Land use (As in 2009)

Name of District:-Aligarh Location Code No:-143

Name of CD Block:-Dhanipur- Location CodeNo:-0113

Sr. No.	Name village	Location code no.	Availability of miscellaneous facilities (If amenities available code -Yes is given, If not available within the village , the distance range code viz; a for < 5 Kms, b for 5-10 Kms and c for 10+ kms of nearest place where facility is available is given).																		Availability of electricity (Yes/No)			
			Self-Help Group (SHG)	Public distribution system (PDS) shop	Mandis / Regular market	Weekly Haat	Agricultural marketing society	Integrated Child Development Scheme (Nutritional Centres)	Anganwadi Centre (Nutritional Centres)	Others (Nutritional Centres)	ASHA (Accredited Social Health Activist)	Community centre with/without TV	Sports Field,	Sports Club / Recreation Centre	Cinema / Video Hall	Public Library	Public Reading Room	Newspaper Supply	Assembly Polling station	Birth & Death Registration Office	Power Supply for Domestic Use (ED)	Power Supply for Agricultural Use (EAG)	Power Supply for Commercial Use (EC)	Power Supply for All Uses (EA)
1	2	3	80	81	82	83	84	85	86	87	88	89	90	91	92	93	94	95	96	97	98	99	100	101
523	Ukhlana	122522	Yes	Yes	b	b	c	b	Yes	Yes	Yes	c	b	c	c	c	c	Yes	Yes	Yes	Yes	Yes	Yes	Yes
524	Khera Khurd	122523	Yes	a	b	a	b	Yes	Yes	Yes	Yes	b	b	b	c	c	c	Yes	Yes	Yes	Yes	Yes	Yes	Yes
525	Khera Buzurg	122524	Yes	Yes	b	a	b	c	Yes	Yes	Yes	b	b	b	c	c	c	Yes	Yes	Yes	Yes	Yes	Yes	Yes
526	Narauli	122525	Yes	Yes	b	a	b	b	Yes	Yes	Yes	b	c	c	c	c	c	c	Yes	c	Yes	Yes	Yes	Yes
527	Gwalra	122526	Yes	Yes	b	a	c	Yes	Yes	Yes	Yes	c	c	c	c	c	c	Yes	Yes	Yes	Yes	Yes	Yes	Yes
528	Chairauli Khurd	122527	Yes	a	b	a	c	Yes	Yes	Yes	Yes	c	c	c	c	c	c	Yes	a	a	Yes	Yes	Yes	Yes
529	Bhawan Garhi	122528	Yes	Yes	b	a	b	Yes	Yes	Yes	Yes	c	a	c	c	c	c	Yes	Yes	Yes	Yes	Yes	Yes	Yes
530	Kalai	122529	Yes	Yes	b	Yes	c	Yes	Yes	Yes	Yes	c	c	Yes	c	c	c	Yes	Yes	Yes	Yes	Yes	Yes	Yes
531	Daupur	122530	Yes	a	b	a	b	Yes	Yes	Yes	Yes	c	a	c	c	c	c	Yes	Yes	a	Yes	Yes	Yes	Yes
532	Meerpur	122531	Yes	Yes	b	a	b	Yes	Yes	Yes	Yes	c	c	c	c	c	c	Yes	Yes	Yes	Yes	Yes	Yes	Yes
533	Chouganpur	122532	Yes	a	a	a	a	c	a	Yes	a	a	a	c	c	c	c	Yes	Yes	c	Yes	Yes	Yes	Yes
534	Barautha	122533	Yes	Yes	a	a	a	c	Yes	Yes	Yes	c	a	c	c	c	c	Yes	Yes	Yes	Yes	Yes	Yes	Yes
535	Morthal	122534	Yes	Yes	a	a	a	b	Yes	Yes	Yes	b	a	b	b	b	b	Yes	Yes	Yes	Yes	Yes	Yes	Yes
536	Mohanpur	122535	c	a	a	a	a	a	a	Yes	Yes	a	a	c	c	c	c	a	a	c	Yes	Yes	Yes	Yes
537	Shahapur	122536	Yes	Yes	a	a	c	Yes	Yes	Yes	Yes	a	c	c	c	c	c	a	Yes	Yes	Yes	Yes	Yes	Yes
538	Aurangabad	122537	c	a	a	a	a	a	Yes	Yes	Yes	a	a	c	c	c	c	a	Yes	c	Yes	Yes	Yes	Yes
539	Nayabas Narendı	122538	b	Yes	a	a	a	a	Yes	Yes	Yes	a	a	b	b	b	b	a	a	b	Yes	Yes	Yes	Yes
540	Harduaganj Deh	122539	Yes	Yes	a	b	b	b	Yes	Yes	Yes	b	b	b	b	b	b	Yes	Yes	Yes	Yes	Yes	Yes	Yes
541	Darapur	122540	Yes	a	b	b	b	Yes	Yes	Yes	Yes	c	b	b	c	c	c	a	Yes	Yes	Yes	Yes	Yes	Yes
542	Sarmastpur Macl	122541	Yes	Yes	a	a	a	a	Yes	Yes	Yes	b	a	c	c	c	c	a	Yes	Yes	Yes	Yes	Yes	Yes
543	Azamabad Mach	122542	b	Yes	b	a	b	c	Yes	Yes	Yes	b	b	c	c	c	c	b	Yes	Yes	Yes	Yes	Yes	Yes
544	Sikandarpur Mac	122543	Yes	Yes	b	Yes	b	Yes	Yes	Yes	Yes	Yes	Yes	c	c	c	c	b	Yes	b	Yes	Yes	Yes	Yes
545	Barkatpur	122544	Yes	Yes	b	a	c	Yes	Yes	Yes	Yes	c	c	c	c	c	c	c	Yes	Yes	Yes	Yes	Yes	Yes
546	Gurushikharan	122545	Yes	Yes	b	b	c	Yes	Yes	Yes	Yes	c	c	c	c	c	c	b	Yes	Yes	Yes	Yes	Yes	Yes
547	Nagla Kurtia	122546	Yes	a	b	b	c	Yes	Yes	Yes	Yes	c	c	c	c	c	b	c	a	Yes	Yes	Yes	Yes	Yes
548	Khan Alampur	122547	c	Yes	b	b	b	c	Yes	Yes	Yes	c	c	c	b	c	c	c	Yes	Yes	Yes	Yes	Yes	Yes
549	Imlani	122548	Yes	Yes	b	a	b	Yes	Yes	Yes	Yes	Yes	Yes	Yes	Yes	Yes	Yes	b	Yes	Yes	Yes	Yes	Yes	Yes
550	Mai	122549	Yes	Yes	b	a	b	Yes	Yes	Yes	Yes	Yes	c	c	c	c	c	b	Yes	b	Yes	Yes	Yes	Yes
551	Nidhaula	122550	Yes	Yes	b	a	b	Yes	Yes	Yes	Yes	Yes	Yes	c	c	c	c	b	Yes	Yes	Yes	Yes	Yes	Yes
552	Chhiravali	122551	Yes	Yes	b	a	b	Yes	Yes	Yes	Yes	c	c	c	c	c	c	b	Yes	Yes	Yes	Yes	Yes	Yes
553	Varanadi	122552	Yes	Yes	b	b	Yes	c	Yes	Yes	Yes	c	c	c	c	c	c	c	Yes	Yes	Yes	Yes	Yes	Yes
554	Bisavanpur Silla	122553	Yes	Yes	c	b	c	c	Yes	Yes	Yes	c	c	c	c	c	c	c	Yes	Yes	Yes	Yes	Yes	Yes
555	Burhasi	122554	Yes	Yes	b	a	b	c	Yes	Yes	Yes	c	Yes	c	c	c	c	Yes	Yes	Yes	Yes	Yes	Yes	Yes
556	Rahsupur	122555	c	Yes	b	b	b	c	Yes	Yes	Yes	b	c	c	c	c	c	c	Yes	Yes	Yes	Yes	Yes	Yes
557	Shekhupur	122556	c	Yes	c	b	c	c	Yes	Yes	Yes	c	c	c	c	c	c	c	Yes	a	Yes	Yes	Yes	Yes
558	Kharai	122557	c	Yes	c	b	c	c	Yes	Yes	Yes	c	c	c	c	c	c	c	Yes	a	Yes	Yes	Yes	Yes
559	Baharampur	122558	c	Yes	c	b	b	Yes	Yes	Yes	Yes	c	c	c	c	c	c	a	Yes	Yes	Yes	Yes	Yes	Yes
560	Ukarana	122559	c	Yes	c	b	b	Yes	Yes	Yes	Yes	c	c	c	c	c	c	b	a	Yes	Yes	Yes	Yes	Yes
561	Shahjahanpur Ta	122560	c	Yes	c	b	a	Yes	Yes	Yes	Yes	c	c	c	c	c	c	a	Yes	Yes	Yes	Yes	Yes	Yes
562	Khitkari	122561	c	Yes	c	b	c	c	Yes	Yes	Yes	c	c	c	c	c	c	c	Yes	Yes	Yes	Yes	Yes	Yes
563	Bhataula	122562	c	Yes	c	b	c	c	Yes	Yes	Yes	c	c	c	c	c	c	c	Yes	a	Yes	Yes	Yes	Yes
564	Daulatpur	122563	c	Yes	c	b	c	c	Yes	Yes	Yes	c	c	c	c	c	c	c	a	a	Yes	Yes	Yes	Yes
565	Ikari	122564	a	Yes	a	a	a	b	Yes	Yes	Yes	c	b	c	b	c	c	Yes	Yes	Yes	Yes	Yes	Yes	Yes
566	Mahamudpur Jar	122565	c	Yes	c	b	c	c	Yes	Yes	Yes	c	c	c	c	c	c	c	Yes	Yes	Yes	Yes	Yes	Yes
567	Changeri	122566	c	Yes	c	b	c	c	Yes	Yes	Yes	c	c	c	c	c	c	c	Yes	Yes	Yes	Yes	Yes	Yes
568	Bhawan Khera	122567	Yes	Yes	b	b	c	Yes	Yes	Yes	Yes	c	a	c	c	c	c	Yes	Yes	Yes	Yes	Yes	Yes	Yes
569	Bhojpur	122568	Yes	Yes	b	b	c	Yes	Yes	Yes	Yes	c	b	c	c	c	c	Yes	Yes	Yes	Yes	Yes	Yes	Yes
570	Alahdadpur	122569	c	Yes	c	b	c	c	Yes	Yes	Yes	c	c	c	c	c	c	c	Yes	Yes	Yes	Yes	Yes	Yes
571	Khan Garhi	122570	a	Yes	a	a	a	b	a	Yes	a	b	b	b	b	b	Yes	Yes	Yes	a	Yes	Yes	Yes	Yes
572	Panaithi	122571	Yes	Yes	b	b	b	b	Yes	Yes	Yes	c	c	b	c	c	c	Yes	Yes	Yes	Yes	Yes	Yes	Yes
573	Asadpur Kayam	122572	a	Yes	a	a	a	a	Yes	Yes	Yes	b	Yes	a	b	b	b	Yes	Yes	Yes	Yes	Yes	Yes	Yes
574	Yakutpur	122573	a	Yes	a	a	Yes	Yes	Yes	Yes	Yes	b	Yes	Yes	b	b	Yes	Yes	Yes	a	Yes	Yes	Yes	Yes
575	Pikhlauni	122574	b	b	b	Yes	Yes	b	b	Yes	Yes	b	b	b	b	b	b	b	Yes	Yes	Yes	Yes	Yes	Yes
576	Nijamtpur Borna	122575	Yes	Yes	a	a	Yes	Yes	Yes	Yes	Yes	b	Yes	Yes	b	b	b	Yes	Yes	Yes	Yes	Yes	Yes	Yes
577	Sidhauli	122576	Yes	Yes	a	Yes	Yes	a	Yes	Yes	Yes	b	a	Yes	b	b	Yes	Yes	Yes	Yes	Yes	Yes	Yes	Yes
578	Alinagar	122577	Yes	Yes	a	Yes	Yes	Yes	Yes	Yes	Yes	Yes	Yes	Yes	Yes	Yes	Yes	Yes	Yes	Yes	Yes	Yes	Yes	Yes
579	Kamalpur	122578	Yes	Yes	a	b	a	a	Yes	Yes	Yes	a	a	a	a	a	a	Yes	Yes	Yes	Yes	Yes	Yes	Yes
580	Rahamatpur Gar	122579	Yes	Yes	a	Yes	Yes	Yes	Yes	Yes	Yes	Yes	Yes	Yes	a	a	Yes	Yes	Yes	Yes	Yes	Yes	Yes	Yes
581	Joravar Nagar	122580	Yes	a	a	a	a	a	Yes	Yes	Yes	b	b	b	b	b	b	Yes	Yes	Yes	Yes	Yes	Yes	Yes

Census of India 2011- Village Directory

Amenities and Land use (As in 2009)

Name of District:-Aligarh Location Code No:-143

Name of CD Block:-Dhanipur- Location CodeNo:-0113

Sr. No.	Name village	Location code no.	Land Use													Land Use					Name of three most important commodities manufactured		
			Nearest Town		Area under different types of land use (in hectares rounded up to one decimal place)											Area irrigated by source (in hectare).							
			Name	Distance range code i.e. a for < 5 Kms, b for 5-10 Kms and c for 10+ kms.	Forests	Area under Non-agricultural Uses	Barren and Un-cultivable land	Permanent Pastures and Other Grazing Lands	Land Under Miscellaneous Tree Crops etc.	Culturable Waste Land	Fallow lands other than current fallows	Current Fallows	Net Area Sown	Total Irrigated Land Area	Total Un-irrigated Land Area	Canals (C)	Wells/Tube-wells(W/TW)	Tanks/Lakes(T/L)	Water Falls(WF)	Others(O)	First	Second	Third
1	2	3	102	103	104	105	106	107	108	109	110	111	112	113	114	115	116	117	118	119	120	121	122
523	Ukhlana	122522	ALIGARH	c	0	97.7	0	1.9	9.1	0	18.9	7	689.3	689.3	0	153.7	535.6	0	0	0			
524	Khera Khurd	122523	ALIGARH	c	0	1515	12	0	0	113	0.8	61	16319	16319	0	0	16319	0	0	0			
525	Khera Buzurg	122524	ALIGARH	c	0	13.8	0	0	0	1	1.6	0.7	142.5	142.5	0	0	142.5	0	0	0			
526	Narauli	122525	ALIGARH	c	0	14.2	1	0	0	0.6	2.5	5.8	219.5	219.5	0	0	219.5	0	0	0			
527	Gwalra	122526	HARDUAGA	b	0	28.8	0	0	1.4	0.1	0.1	1.4	129	129	0	40	89	0	0	0			
528	Chairauli Khurd	122527	HARDUAGA	b	0	14	0	0	0	1.2	0.1	0.5	82.5	82.3	0.2	55.6	26.8	0	0	0			
529	Bhawan Garhi	122528	HARDUAGA	b	0	19.1	0	0	0	5.6	1.5	4	132.8	132	0.8	0	132	0	0	0			
530	Kalai	122529	ALIGARH	c	0	56.4	0	0	0.7	0.6	0.3	1	327.4	327.4	0	262.8	64.7	0	0	0			
531	Daupur	122530	HARDUAGA	b	0	9.8	0	0	0	0.8	1	0.2	114.6	114.6	0	84.7	29.9	0	0	0			
532	Meerpur	122531	HARDUAGA	b	0	19.9	0	0	0	5.6	3.6	2.6	220.6	217	3.6	168.7	48.2	0	0	0			
533	Chouganpur	122532	ALIGARH	c	0	25.2	0	0	0	0	0.1	0.1	96.9	96.9	0	73.4	23.5	0	0	0			
534	Barautha	122533	ALIGARH	c	0	84.9	0	0	0	0	6.7	1.7	351	351	0	203.4	147.7	0	0	0			
535	Morthal	122534	ALIGARH	b	0	3114	0	0	113	0	1	0.8	11618	11619	1	10114	1515	0	0	0			
536	Mohanpur	122535	HARDUAGA	a	0	26.8	0.5	0	0	0.6	0.9	1.4	94.2	94.2	0	36.8	57.4	0	0	0			
537	Shahapur	122536	ALIGARH	c	0	19.4	0	0	0	0.4	0.9	0.8	142.2	142.2	0	139.9	2.3	0	0	0			
538	Aurangabad	122537	HARDUAGA	a	0	10.8	0	0	0	1.2	1.7	1.3	143.8	143.8	0	75.9	0	0	0	67.9			
539	Nayabas Narendı	122538	HARDUAGA	a	0	31.9	1.5	0	0	0.9	4.9	3.1	146.4	146.3	0.1	26	120.2	0	0	0			
540	Harduaganj Deh	122539	ALIGARH	b	0	242.8	0	0	0	32.3	27.8	49.9	861.5	861.5	0	223.4	638.2	0	0	0			
541	Darapur	122540	ALIGARH	c	0	19.7	0	2.2	53	8.4	2.2	11	234.7	233.9	0.1	0	233.9	0	0	0			
542	Sarmastpur Macl	122541	HARDUAGA	a	0	18.7	0	0	0	0.2	0.8	0.9	134.4	133.4	1	0	133.4	0	0	0			
543	Azamabad Mach	122542	HARDUAGA	b	0	75.2	0.1	0	0	2.1	1.2	10.2	414.8	414.7	0.1	63.6	351.1	0	0	0			
544	Sikandarpur Mac	122543	HARDUAGA	b	0	31.5	0.6	0	0	2.2	0.8	0.5	171.1	171.1	0	32.7	138.4	0	0	0			
545	Barkatpur	122544	ALIGARH	b	0	15.4	0	0	0	3.8	0	2.1	151.1	151.1	0	69.8	81.3	0	0	0			
546	Gurushikharan	122545	ALIGARH	c	0	17.9	0	0	149.8	9.3	0	13	331.8	331.7	0.1	116.8	214.9	0	0	0			
547	Nagla Kurtia	122546	ALIGARH	c	0	2.1	0	9.1	0	8.2	0.7	1.3	68.4	68.4	0	30	38.4	0	0	0			
548	Khan Alampur	122547	ALIGARH	c	0	26.5	0	0	0	1.8	3.2	13.9	200	200	0	178	21.7	0	0	0.3			
549	Imlani	122548	HARDUAGA	b	0	41.2	0	0	0	3.6	2.2	1.8	216.2	216.2	0	33.1	183.1	0	0	0			
550	Mai	122549	HARDUAGA	b	0	53.2	0	0	0	1.9	7.6	3.6	209.5	209.5	0	95.2	114.3	0	0	0			
551	Nidhaula	122550	HARDUAGA	b	0	23	0	0	0	0	0.1	3.1	199.7	199.7	0	158.7	41	0	0	0			
552	Chhiravali	122551	HARDUAGA	b	0	36.2	0	0.1	0.2	2	0.9	4.4	359.6	359.6	0	44.4	315.2	0	0	0			
553	Varanadi	122552	HARDUAGA	b	0	32.8	0	0.2	0	0.3	5.4	2.3	281.6	279.4	2.2	42.9	236.6	0	0	0			
554	Bisavanpur Silla	122553	HARDUAGA	c	0	46.4	0	0	0	1.6	10.9	2.6	540.9	537.9	3	98.2	439.8	0	0	0			
555	Burhasi	122554	HARDUAGA	b	0	9.4	80.6	0	0	0	0	2.5	596.3	596.3	0	295.1	50.4	0	0	251			
556	Rahsupur	122555	ALIGARH	c	0	1.8	23.1	0.2	0	0.1	1.6	0	212.6	212.6	0	34.1	178.6	0	0	0			
557	Shekhupur	122556	JALATI	a	0	15.5	5.1	0	0	0	0	0	139.9	139.9	0	139.9	0	0	0	0			
558	Kharai	122557	JALATI	a	0	14	0	0	0	0	0	4.6	143.8	143.8	0	100.2	43.5	0	0	0			
559	Baharampur	122558	JALALI	b	0	17.8	0	0.5	0	2.1	0	1.9	261.8	261.8	0	0	261.8	0	0	0			
560	Ukarana	122559	JALALI	b	0	17.9	0	0.7	0	2.6	1.4	0	166.2	166.2	0	0	166.2	0	0	0			
561	Shahjahanpur Ta	122560	JALALI	a	0	29.2	0	0	0	5.4	7.3	0	448.1	448.1	0	0	448.1	0	0	0			
562	Khitkari	122561	JALALI	a	22.1	0	0	0	0	0	3	0	115.4	115.4	0	85.2	20.2	0	0	10			
563	Bhataula	122562	JALALI	a	0	14.9	0	0	0	0	2.7	0	120.3	120.3	0	84.6	35.8	0	0	0			
564	Daulatpur	122563	JALALI	a	0	12	0	0	0	0	6.5	0	91.5	91.5	0	91.5	0	0	0	0			
565	Ikari	122564	ALIGARH	c	0	18.8	0	1.1	0	7	2.1	10.1	294.6	293.2	1.5	0	293.2	0	0	0			
566	Mahamudpur Jar	122565	ALIGARH	c	0	43.8	0	0	0	2.1	2.6	14.3	335	335	0	310.7	24.3	0	0	0			
567	Changeri	122566	JALALI	b	0	55.4	0	0	0	0	16	0	255.7	255.7	0	0	255.7	0	0	0			
568	Bhawan Khera	122567	JALALI	a	15.4	0	0	0	0	11.2	30.1	4.8	201.8	200.1	1.7	87.8	112.2	0	0	0			
569	Bhojpur	122568	JALALI	b	0	33.9	0	0	0	9.7	8.3	7.8	266.8	266.8	0	152.6	114.2	0	0	0			
570	Alahdadpur	122569	ALIGARH	c	0	84	0	0	39.5	5.3	4.7	31.3	475	475	0	475	0	0	0	0			
571	Khan Garhi	122570	ALIGARH	b	0	11.4	0	0	0	22.2	5.7	0	141.5	141.5	0	0	141.5	0	0	0			
572	Panaithi	122571	ALIGARH	c	0	38.9	0	0	0	29	11.4	26.6	220	219.6	0.5	0	219.6	0	0	0			
573	Asadpur Kayam	122572	ALIGARH	a	0	145	0	0	2.4	0.4	167.3	38.5	111.2	111.2	0	0	111.2	0	0	0			
574	Yakutpur	122573	ALIGARH	b	0	17.5	0	0	0	0.5	55.1	13	108.2	108.2	0	23.5	84.8	0	0	0			
575	Pikhlauni	122574	ALIGARH	b	0	30.1	0	0	0	1.2	7.4	16	178.6	178.6	0	0	178.6	0	0	0			
576	Nijamtpur Borna	122575	ALIGARH	b	0	76.9	0	0	0	0.2	27.5	14.3	152.4	152.4	0	0	152.4	0	0	0			
577	Sidhauli	122576	ALIGARH	b	0	99.4	0	0	0	3	17.3	2.2	198.6	198.6	0	0	198.6	0	0	0			
578	Alinagar	122577	ALIGARH	b	0	7.5	0	0	0	0	2.4	0	32.4	32.4	0	0	32.4	0	0	0			
579	Kamalpur	122578	ALIGARH	a	0	25.8	1.2	0	0	0.2	2.6	7.5	187.4	187.4	0	0	187.4	0	0	0			
580	Rahamatpur Gar	122579	ALIGARH	b	0	9.4	0	0	1.2	0	0.5	0.6	69.1	69.1	0	0	69.1	0	0	0			
581	Joravar Nagar	122580	ALIGARH	b	0	5.8	0	0	0	0	0	0.8	111.8	111.8	0	0	111.8	0	0	0			

Census of India 2011- Village Directory

Amenities and Land use (As in 2009)

Name of District:-Aligarh Location CodeNo:-143

Name of CD Block:-Dhanipur- Location CodeNo:-0113

Sr. No.	Name village	Location code no.	Total area of the village (in hectares rounded up to one decimal place)	Total population (2011 census)	Number of households (2011 census)	Number of educational amenities available. (If not available within the village , the distance range code viz; a for < 5 Kms, b for 5-10 Kms and c for 10+ kms of nearest place where facility is available is given).														
						Pre-Primary school (PP)	Primary school (P)	Middle school (M)	Secondary School (S)	Senior Secondary school (SS)	Degree college of arts science & commerce (ASC)	Engineering college(EC)	Medical college (MC)	Management institute (MI)	Polytechnic (Pt)	Vocational training school /ITI	Non-formal training centre (NFTC)	Special school for disabled (SSD)	Others (specify)	
1	2	3	4	5	6	7	8	9	10	11	12	13	14	15	16	17	18	19	20	
582	Boner	122581	181	1611	300	a	1	a	b	b	b	b	b	b	b	b	b	b		
583	Kishan Garhi	122582	147.8	1077	198	a	1	1	b	b	b	c	c	c	c	c	c	c		
584	Girdharpur Gad	122583	101.8	968	156	c	1		c	b	b	b	b	b	b	b	b			
585	Balrampur	122584	185.8	2365	409	1	1	a	a	a	c	c	c	c	c	c	c	c		
586	Nagla Pankhani	122585	60.4	829	159	a	a	a	b	b	b	c	c	c	c	c	c	c		
587	Chirauliya Daudl	122586	126.7	1066	200	a	1	b	b	b	b	c	c	c	c	c	c	c		
588	Ishanpur	122587	150.4	1655	282	a	a	a	b	b	c	c	c	c	c	c	c	c		
589	Kochhor	122588	315.6	3472	576	1	1	1	b	b	b	b	b	c	b	b	b	b		
590	Hajipur Fathehkl	122589	171.4	1838	280	a	a	a	c	c	c	c	c	c	c	c	c	c		
591	Ghasipur	122590	182.1	2538	416	1	2	1	b	b	b	c	b	c	c	b	b	b		
592	Musepur Jalal	122591	133.8	825	143	a	a	a	a	a	b	b	b	b	c	c	b	b		
593	Haivatpur Pirathi	122592	85.1	549	99	b	1	1	1	b	b	b	c	b	b	b	b	b		
594	Rustampur Ailan	122593	146.3	704	116	b	1	a	b	b	b	b	b	b	b	b	b	b		
595	Gazripur	122594	99.2	410	67	c	1	a	c	c	c	c	c	c	c	c	c	c		
596	Keshopur Gadrai	122595	866.5	6620	1059	1	1	1	b	c	c	c		1	c	c	c	c	c	
597	Alipur	122596	203.2	1403	251	c	1	1	1		1	c	c	c	c	c	c	c		
598	Pali Razapur	122597	382.8	2387	349	1	1	1		a										
599	Sikarna	122598	195.3	828	148		1			a	c	c	c	c	c	c	c	c		
600	Bhartua	122599	742.8	3535	548	1	1	1		a	c	c	c	c	c	c	c	c		
601	Adaun	122600	1131.6	6937	1096	2	1	1	c	c	c	c	c	c	c	c	c			
602	Sonoth Gokulpur	122601	293.5	963	166	b	1	1	a	a				c	c	c	c	c		
603	Bhakari Ahivasi	122602	533.6	3082	471	1	1	1	a	b	c	c	b	c	c	c	c	c		
604	Dihauli	122603	251.5	1001	177	1	2	2		1		1	c	c	c	c	c	c		
605	Shebajpur	122604	303.1	2887	491	1	3	3	a	a	c	c	c	c	c	c	c			
606	Malikpura	122605	211.1	821	161	a	1	a	a	a	c	c	c	c	c	c	c	c		
607	Jalupur Sigher	122606	691.3	4857	781	1	3	3		1		1			c	c	c	c	c	
608	Jasrathpur	122607	181.1	821	139	a	1	1	b	b	c	c	c	c	c	c		c		c
609	Dumhaira	122608	170.9	974	150	b	1	a	a	a	c	c	c	c	c	c		c		
610	Shekha	122609	239.4	675	135	a	1	a	a	a	c	c	c	c	c	c	c	c		
611	Edalpur	122610	128	1267	203		1	a	a	a	c	c	c	c	c	c	c	c		
612	Ukavli	122611	179.1	1021	209	c	1	a	a	a	c	c	c	c	c	c	c	c		
613	Chand Garhi	122612	167.8	814	132	c	1	1	a	a	c	c	c	c	c	c	c	c		
614	Kaliyanpur	122613	145.8	990	179	a	1	1	b	b	c	c	c	c	c	c		c		
615	Rohina Singhapu	122614	333.2	1931	379	a	1	b	b	c				c	a	c	c			
616	Sisroi Nagla Dha	122615	102.8	880	147	a	1	b	b	b	c	c	c	c	c	c	a			
617	Asgarpur	122616	287.1	986	170	a	1	a	b	b	c	c	c	c	c	c	c			
618	Bajhera	122617	106.3	264	54	a	a	a	a	c	c	c	c	c	c	c				
619	Balukhera	122618	329.2	1457	264	1	2	1	b	b	c	c	c	c	c	c	c			
Block T O T A L :			**27100.9**	**200445**	**33699**	**51**	**119**	**65**	**16**	**8**	**1**	**0**	**1**	**0**	**0**	**1**	**4**	**0**	**0**	

Census of India 2011- Village Directory

Amenities and Land use (As in 2009)

Name of District:-Aligarh Location Code No:-143

Name of CD Block:-Dhanipur- Location CodeNo:-0113

Sr. No.	Name village	Location code no.	Number of Medical Amenities available. (If not available within the village , the distance range code viz; a for < 5 Kms, b for 5-10 Kms and c for 10+ kms of nearest place where facility is available is given).											Number of Non-Government Medical Amenities available.						
			Community health centre (CHC)	Primary health centre (PHC)	Primary health sub centre (PHS)	Maternity and child welfare centre (MCW)	T.B. clinic (TBC)	Hospital-allopathic (HA)	Hospital-alternative medicine (HO)	Dispensary (D)	Veterinary hospital (VH)	Mobile health clinic (MHC)	Family welfare centre (FWC)	Charitable non Govt. hospital/Nursing home.	Medical practitioner with MBBS Degree	Medical practitioner with other degree	Medical practitioner with no degree	Traditional practitioner and faith healer .	Medicine Shop	Others
1	2	3	21	22	23	24	25	26	27	28	29	30	31	32	33	34	35	36	37	38
582	Boner	122581	a	a	a	b	b	b	b	b	a	b	b	0	0	0	0	0	0	0
583	Kishan Garhi	122582	b	a	a	c	c	c	c	c	a	b	c	0	0	0	0	0	0	0
584	Girdharpur Gad	122583	c	c	c	c	c	c	c	c	b	c	c	0	0	0	0	0	0	0
585	Balrampur	122584	c	c	c	c	c	c	c	c	c	c	c	0	0	0	0	0	0	0
586	Nagla Pankhani	122585	c	b	a	c	c	b	b	b	a		c	0	0	0	0	0	0	0
587	Chirauliya Daudl	122586	c	b	a	c	c	b	b	b	a		c	0	0	1	0	0	0	0
588	Ishanpur	122587	c	b	a	c	c	b	b	b	a		c	0	0	0	0	0	0	0
589	Kochhor	122588	b	b	b		1 b	b	b	b		1 c	b	0	0	0	2	0	0	0
590	Hajipur Fathehkl	122589	c	b	a	c	c	b	b	b	a		c	0	0	0	0	0	0	0
591	Ghasipur	122590	b	a	a	b	b	b	b	b	a	b	b	0	0	0	0	0	0	0
592	Musepur Jalal	122591	b	a	a	b	b	b	b	b	b	b	b	0	0	0	0	0	0	0
593	Haivatpur Pirathi	122592	b	b	b	b	b	b	b	b	b	b	b	0	0	0	0	0	0	0
594	Rustampur Ailan	122593	b	b		b	b	b	b	b	b	b	b	0	0	0	0	0	0	0
595	Gazripur	122594	c	c	c	c	c	c	c	c	c	c	c	0	0	0	0	0	0	0
596	Keshopur Gadrai	122595	c	a	a		1 c	c	c	c		1 c	c	0	0	0	0	3	0	0
597	Alipur	122596	c	c	c	c	c	c	c	c	c	c	c	0	0	0	0	0	0	0
598	Pali Razapur	122597												0	0	0	2	0	0	0
599	Sikarna	122598												0	0	0	0	0	0	0
600	Bhartua	122599												0	0	0	2	0	0	0
601	Adaun	122600	c	c	c	c	c	c	c	c	b	c	c	0	0	0	0	0	0	0
602	Sonoth Gokulpur	122601	c	b	b		1 c	c	c	c	b	b	1	0	0	0	0	0	0	0
603	Bhakari Ahivasi	122602	b	b	b	c	b	c	b	b	b	b	c	0	0	1	4	0	0	0
604	Dihauli	122603	c	c	a	c	c	a	a	a	c	a	c	0	0	0	1	0	0	0
605	Shebajpur	122604	a	c	a	c	c	a	a	a	c	a	c	0	0	0	3	0	0	0
606	Malikpura	122605	c	c	a	c	c	a	a	a	c	a	c	0	0	0	2	0	0	0
607	Jalupur Sigher	122606	c	a	a		1 c	c	c	a	b		1	0	0	0	0	0	2	0
608	Jasrathpur	122607	c	c	b	c	c	c	c	c	b	c	c	0	0	0	0	0	0	0
609	Dumhaira	122608	c	b	b	c	c	c	c	c	b	c	c	0	0	0	0	0	0	0
610	Shekha	122609	c	a	a	c	c	c	c	a	a	c	c	0	0	0	0	0	0	0
611	Edalpur	122610	c	a	a	a	c	c	c	c	a	c	a	0	0	0	0	0	0	0
612	Ukavli	122611	c	a	a	a	c	c	c	c	a	c	a	0	0	0	0	0	0	0
613	Chand Garhi	122612	c	a	a	a	c	c	c	c	a	a	a	0	0	0	0	0	0	0
614	Kaliyanpur	122613	c	c	b	c	c	c	c	c	b		c	0	0	0	0	0	0	0
615	Rohina Singhapu	122614	b	b		b	c	c	c	c	b	c	1	0	0	0	0	0	0	0
616	Sisroi Nagla Dha	122615	a	a	a	b	c	c	c	c	a		a	0	0	0	1	0	0	0
617	Asgarpur	122616	c	b	a	c	c	c	c	c	b	c	c	0	0	0	0	0	0	0
618	Bajhera	122617	c	c	b	b	c	c	c	c	b	c	b	0	0	0	1	0	0	0
619	Balukhera	122618	c	c	b	b	c	c	c	c	b	c	c	0	0	0	2	0	0	0
Block T O T A L :			**1**	**1**	**1**	**7**	**0**	**0**	**0**	**0**	**6**	**0**	**4**	**0**	**1**	**7**	**31**	**6**	**6**	**0**

Census of India 2011- Village Directory

Amenities and Land use (As in 2009)

Name of District:-Aligarh Location Code No:-143

Name of CD Block:-Dhanipur- Location CodeNo:-0113

Sr. No.	Name village	Location code no.	Availability of drinking water - Yes / No								Availability of toilet & others Yes / No			
			Tap water (Treated/Untreated)	Well water (Covered / Uncovered well)	Hand Pump	Tube wells / Bore well	Spring	River / Canal	Tank / Pond / Lake	Others	Community toilet including bath.	Community toilet excluding bath.	Rural sanitary mart or sanitary hardware outlet available near the village.	Community bio- gas or recycle of waste for productive use.
1	2	3	39	40	41	42	43	44	45	46	47	48	49	50
582	Boner	122581	No	No	Yes	No	No	No	No	No	No	No	No	No
583	Kishan Garhi	122582	No	No	Yes	No	No	No	No	No	No	No	No	No
584	Girdharpur Gad	122583	No	Yes	Yes	Yes	No	Yes	Yes	No	No	No	No	No
585	Balrampur	122584	Yes	No	Yes	Yes	No	No	Yes	No	No	No	No	No
586	Nagla Pankhani	122585	No	No	Yes	Yes	No	No	Yes	No	No	No	No	No
587	Chirauliya Daudl	122586	No	No	Yes	Yes	No	No	No	No	No	No	No	No
588	Ishanpur	122587	No	No	Yes	Yes	No	No	No	No	No	No	No	No
589	Kochhor	122588	Yes	No	Yes	Yes	No	No	Yes	No	No	No	No	No
590	Hajipur Fathehkl	122589	No	No	Yes	Yes	No	No	No	No	No	No	No	No
591	Ghasipur	122590	No	No	Yes	Yes	No	No	Yes	No	No	No	No	No
592	Musepur Jalal	122591	No	No	Yes	Yes	No	No	No	No	No	No	No	No
593	Haivatpur Pirathi	122592	Yes	No	Yes	Yes	No	No	No	No	No	No	No	No
594	Rustampur Ailan	122593	Yes	No	Yes	Yes	No	No	No	No	No	No	No	No
595	Gazripur	122594	Yes	No	Yes	Yes	No	No	No	No	No	No	No	No
596	Keshopur Gadrai	122595	No	No	Yes	Yes	No	No	Yes	No	No	No	No	No
597	Alipur	122596	No	No	Yes	Yes	No	No	Yes	No	No	No	No	No
598	Pali Razapur	122597	No	No	Yes	Yes	No	No	No	No	No	No	No	No
599	Sikarna	122598	No	No	Yes	Yes	No	Yes	No	No	No	No	No	No
600	Bhartua	122599	No	No	Yes	Yes	No	No	Yes	No	No	No	No	No
601	Adaun	122600	Yes	Yes	Yes	Yes	No	No	Yes	No	No	No	No	No
602	Sonoth Gokulpur	122601	No	Yes	Yes	Yes	No	Yes	Yes	No	No	No	No	No
603	Bhakari Ahivasi	122602	No	No	Yes	No	No	No	No	No	No	No	No	No
604	Dihauli	122603	No	No	Yes	No	No	No	No	No	No	No	No	No
605	Shebajpur	122604	No	No	Yes	No	No	No	No	No	No	No	No	No
606	Malikpura	122605	No	No	Yes	No	No	No	No	No	No	No	No	No
607	Jalupur Sigher	122606	No	Yes	Yes	Yes	No	No	Yes	No	No	No	No	No
608	Jasrathpur	122607	No	No	Yes	No	No	No	No	No	No	No	No	No
609	Dumhaira	122608	No	Yes	Yes	No	No	No	No	No	No	No	No	No
610	Shekha	122609	No	Yes	Yes	No	No	Yes	No	No	No	No	No	No
611	Edalpur	122610	Yes	No	Yes	No	No	No	No	No	No	No	No	No
612	Ukavli	122611	Yes	No	Yes	No	No	No	No	No	No	No	No	Yes
613	Chand Garhi	122612	Yes	No	Yes	No	No	Yes	No	No	No	No	No	No
614	Kaliyanpur	122613	No	No	Yes	No	No	No	No	No	No	No	No	No
615	Rohina Singhapu	122614	Yes	No	Yes	Yes	No	Yes	No	No	No	No	No	No
616	Sisroi Nagla Dha	122615	Yes	No	Yes	Yes	No	No	No	No	No	No	No	No
617	Asgarpur	122616	Yes	No	Yes	Yes	No	No	No	No	No	No	No	No
618	Bajhera	122617	Yes	Yes	Yes	Yes	No	No	No	No	No	No	No	No
619	Balukhera	122618	Yes	Yes	Yes	Yes	No	No	No	No	No	No	No	No
Block T O T A L :			**33**	**27**	**97**	**47**	**0**	**24**	**30**	**0**	**0**	**0**	**0**	**1**

Census of India 2011- Village Directory

Amenities and Land use (As in 2009)

Name of District:-Aligarh Location Code No:-143

Name of CD Block:-Dhanipur- Location CodeNo:-0113

Sr. No.	Name village	Location code no.	Communication and transport facilities (If amenities available code -Yes is given except for Village Pin Code ,If not available within the village , the distance range code viz; a for < 5 Kms, b for 5-10 Kms and c for 10+ kms of nearest place where facility is available is given).																
			Post office(PO)	Sub post office (SPO)	Post & Telegraph office (P&TO)	Village Pin Code	Telephones (Land lines)	Public call office (PCO)	Mobile phone coverage	Internet cafes/ Common service centre (CSC)	Private courier facility	Bus service (Public & Private)	Railway stations	Auto/Modified Autos	Taxis and Vans	Tractors	Cycle-pulled rickshaws(Manual & Machine driven)	Carts driven by animals	Sea /River ferry service
1	2	3	51	52	53	54	55	56	57	58	59	60	61	62	63	64	65	66	67
582	Boner	122581	c	b	c		Yes	Yes	Yes	b	b	Yes	b	Yes	Yes		a	b	
583	Kishan Garhi	122582	c	a	c		a	a	Yes	c	b	a	b	a	a		a	Yes	
584	Girdharpur Gad	122583	a	a	c		Yes	Yes	Yes	c	c	b	c	a	a		b	Yes	
585	Balrampur	122584	a	c	c		Yes	Yes	Yes	c	c	a	c	a	c	c	c	Yes	
586	Nagla Pankhani	122585	c	a	c		a	a	Yes	b	b	b	a	a	a	Yes	b	Yes	
587	Chirauliya Daudl	122586	c	a	c		Yes	Yes	Yes	b	b	Yes	Yes	Yes	Yes	Yes	b	Yes	
588	Ishanpur	122587	c	a	c		b	b	Yes	b	b	b	a	a	a	Yes	Yes	Yes	
589	Kochhor	122588	Yes	c	c	202002	Yes	Yes	Yes	b	b	b	b	b	b	b		Yes	
590	Hajipur Fathehkl	122589	c	a	c		Yes	Yes	Yes	b	b	Yes	Yes	Yes	Yes	Yes	b	Yes	
591	Ghasipur	122590	a	a	a		Yes	a	Yes	a	b	Yes	b	Yes	b		b		
592	Musepur Jalal	122591	a	Yes	b		Yes	b	Yes	b	b	b	b	b	b		b		
593	Haivatpur Pirathi	122592	a			202002	Yes	Yes	Yes	a	b	b	a	b	b			Yes	
594	Rustampur Ailan	122593	a	b	a	202150	a	a	a	a	b	a	b	a	b	b	b	Yes	
595	Gazripur	122594	a	c	c		a	a	a	c	c	a	c	a	c	c		Yes	
596	Keshopur Gadrai	122595	Yes	b	b		Yes	c	Yes	c	c	Yes	c	Yes	c	Yes	Yes	Yes	
597	Alipur	122596	c	a	c	202151	Yes	c	Yes	c	c	a	a	c	c	Yes	c	Yes	
598	Pali Razapur	122597		Yes			Yes	Yes	Yes			Yes	Yes		Yes			Yes	
599	Sikarna	122598	a	a	c		b	c	c	c	b	a	a	a	b	b	c	Yes	
600	Bhartua	122599	a	a	c		b	b	c	c	c	a	a	a	b	Yes	c	Yes	
601	Adaun	122600	a	a	c		Yes	Yes	Yes	c	c	Yes	b	a	Yes	Yes	Yes	Yes	a
602	Sonoth Gokulpur	122601	c	a	a		Yes	Yes	Yes	c	c	b	c	b	b	Yes		Yes	
603	Bhakari Ahivasi	122602	b	b	Yes	202001	Yes	Yes	Yes	c	c	a	c	a	c		c	Yes	
604	Dihauli	122603	b	b	c	202150	Yes	Yes	Yes	c	c	Yes	b	a	a		c	Yes	
605	Shebajpur	122604	b	b	c	202150	Yes	Yes	Yes	c	c	c	b	Yes	Yes		c	Yes	
606	Malikpura	122605	b	b	c	202150	Yes	Yes	Yes	c	c	Yes	Yes	b	Yes		c	Yes	
607	Jalupur Sigher	122606	Yes				Yes	Yes	Yes	c	c	Yes	c	Yes	Yes			Yes	
608	Jasrathpur	122607	a	c	c		Yes	a	Yes	c	c	Yes	c	c	c		c	Yes	
609	Dumhaira	122608	a	a	c		a	a	Yes	c	c	a	c	c	c		c	Yes	
610	Shekha	122609	a	a	a		a	a	Yes	c	c	Yes	c	c	c		c	Yes	
611	Edalpur	122610	c	a	c		c	a	Yes	a	a	a	c	c	a	c	a	Yes	
612	Ukavli	122611	c	a	c		c	c	Yes	c	c	a	c	a	a	Yes	a	Yes	
613	Chand Garhi	122612	c	a	c		c	a	Yes	c	c	a	c	a	a	Yes	a	Yes	
614	Kaliyanpur	122613	a	c	c		Yes	a	Yes	c	c	a	c	c	c		c	Yes	
615	Rohina Singhapu	122614	a	a	a	202121	Yes	Yes	Yes	c	c	Yes	c	Yes	Yes	Yes	Yes	Yes	
616	Sisroi Nagla Dha	122615	a	a	c	202121			Yes	c	c	Yes	c	Yes	Yes	Yes	Yes	Yes	
617	Asgarpur	122616	c	a	c	202121	c	a	Yes	c	c	a	c	a	a	Yes	Yes	Yes	
618	Bajhera	122617	c	a	c	202121	c	c	Yes	c	c	Yes	c	Yes	Yes	Yes	Yes	Yes	
619	Balukhera	122618	c	a	c	202121	c	c	Yes	c	c	a	c	a	a	Yes	Yes	Yes	
Block T O T A L :			**5**	**16**	**1**	**34**	**38**	**28**	**83**	**0**	**0**	**24**	**4**	**14**	**20**	**36**	**24**	**89**	**1**

Census of India 2011- Village Directory

Amenities and Land use (As in 2009)

Name of District:-Aligarh Location Code No:-143

Name of CD Block:-Dhanipur- Location CodeNo:-0113

Sr. No.	Name village	Location code no.	Village connected to highways,village roads, banks & credit societies (If amenities available code -Yes is given, If not available within the village , the distance range code viz; a for < 5 Kms, b for 5-10 Kms and c for 10+ kms of nearest place where facility is available is given).											
			Connected to national highway(NH)	Connected to state highway(SH)	Connected to major district road (MDR)	Connected to others district road	Pucca roads	Kutcheha roads	Water bounded macadam(WBM) roads	Navigable waterway (river/canal)(NW)	Footpaths (FP)	Commercial & Co-operative Banks	ATM	Agricultural Credit Societies
1	2	3	68	69	70	71	72	73	74	75	76	77	78	79
582	Boner	122581	Yes	b	b	Yes	Yes	Yes	Yes		Yes			
583	Kishan Garhi	122582	c	a	a	Yes	Yes	Yes	a		Yes	a	b	a
584	Girdharpur Gad	122583	c	a	a		Yes	Yes	Yes		Yes	b	c	b
585	Balrampur	122584	c	a	a	Yes	Yes				Yes	c	c	a
586	Nagla Pankhani	122585	c	b	Yes	Yes	Yes				Yes	c	c	c
587	Chirauliya Daudl	122586	c	b	Yes	Yes	Yes		Yes		Yes	c	c	c
588	Ishanpur	122587	c	b	Yes	Yes	Yes				Yes	c	c	c
589	Kochhor	122588	c	a	b	Yes	Yes	Yes			Yes	b	b	b
590	Hajipur Fathehkl	122589	c	b	Yes	Yes	Yes				Yes	c	c	c
591	Ghasipur	122590	Yes	Yes	Yes	Yes	Yes	Yes	a	b	Yes	b	b	b
592	Musepur Jalal	122591	c	a	b	a	a	Yes			Yes	b	b	b
593	Haivatpur Pirathi	122592	c	b	a	Yes	Yes				Yes	a	b	b
594	Rustampur Ailan	122593	c	a	a	a	Yes	Yes			Yes	a	b	b
595	Gazripur	122594	c	a	a	a	Yes	Yes	Yes		Yes	a	c	a
596	Keshopur Gadrai	122595	c	a	b	Yes	Yes	Yes			Yes	Yes	c	Yes
597	Alipur	122596	c	a	a	Yes	Yes	Yes	Yes		Yes	a	c	c
598	Pali Razapur	122597	c	b	b	Yes	Yes	Yes	Yes		Yes	c	c	Yes
599	Sikarna	122598	c	b	b	Yes	Yes	Yes	Yes		Yes	c	c	c
600	Bhartua	122599	c	b	b	Yes	Yes	Yes	Yes		Yes	b	c	b
601	Adaun	122600	c	a	a	Yes	Yes	Yes	Yes	Yes	Yes	c	c	c
602	Sonoth Gokulpur	122601	c	b	b	Yes	Yes	Yes	Yes		Yes	b	c	a
603	Bhakari Ahivasi	122602	c	b	b	Yes	Yes	Yes	Yes		Yes	b	c	b
604	Dihauli	122603	c	c		Yes	Yes	Yes	Yes		Yes	b	c	a
605	Shebajpur	122604	c	c	b	Yes	Yes	Yes	Yes		Yes	b	c	Yes
606	Malikpura	122605	c	c			Yes	Yes	Yes		Yes	b	c	a
607	Jalupur Sigher	122606	c	a	Yes	Yes	Yes	Yes	Yes		Yes	Yes	c	a
608	Jasrathpur	122607	Yes	c	b	b	Yes	Yes	Yes		Yes	c	c	a
609	Dumhaira	122608	c	c	a	Yes	a	Yes			Yes	b	c	b
610	Shekha	122609	c	c	Yes	Yes	Yes	Yes			Yes	a	c	a
611	Edalpur	122610	c	b	a	Yes	Yes	Yes			Yes			
612	Ukavli	122611	c	b	a	Yes	Yes	Yes			Yes	a	c	a
613	Chand Garhi	122612	c	a	a	Yes	Yes	Yes			Yes	c	c	a
614	Kaliyanpur	122613	c	c	a	Yes	Yes	Yes			Yes	c	c	a
615	Rohina Singhapu	122614	Yes	Yes	Yes	Yes	Yes	Yes			Yes	c	c	a
616	Sisroi Nagla Dha	122615	Yes	Yes	Yes	Yes	Yes				Yes	a	c	a
617	Asgarpur	122616	c	a	a	Yes	Yes	Yes	Yes		Yes	b	c	b
618	Bajhera	122617	Yes	Yes	Yes	Yes	Yes	Yes	Yes		Yes	c	c	b
619	Balukhera	122618	c	a	Yes	Yes	Yes	Yes			Yes	b	c	b
Block T O T A L :			**10**	**8**	**18**	**85**	**92**	**65**	**33**	**1**	**97**	**5**	**0**	**5**

Census of India 2011- Village Directory

Amenities and Land use (As in 2009)

Name of District:-Aligarh Location Code No:-143

Name of CD Block:-Dhanipur- Location CodeNo:-0113

Sr. No.	Name village	Location code no.	Availability of miscellaneous facilities (If amenities available code -Yes is given, If not available within the village , the distance range code viz; a for < 5 Kms, b for 5-10 Kms and c for 10+ kms of nearest place where facility is available is given).																			Availability of electricity (Yes/No)			
			Self-Help Group (SHG)	Public distribution system (PDS) shop	Mandis / Regular market	Weekly Haat	Agricultural marketing society	Integrated Child Development Scheme (Nutritional Centres)	Anganwadi Centre (Nutritional Centres)	Others (Nutritional Centres)	ASHA (Accredited Social Health Activist)	Community centre with/without TV	Sports Field,	Sports Club / Recreation Centre	Cinema / Video Hall	Public Library	Public Reading Room	Newspaper Supply	Assembly Polling station	Birth & Death Registration Office	Power Supply for Domestic Use (ED)	Power Supply for Agricultural Use (EAG)	Power Supply for Commercial Use (EC)	Power Supply for All Uses (EA)
1	2	3	80	81	82	83	84	85	86	87	88	89	90	91	92	93	94	95	96	97	98	99	100	101
582	Boner	122581	a	Yes	a	a	a	b	Yes	Yes	Yes	b	c	c	b	c	c	Yes	Yes	Yes	Yes	Yes	Yes	Yes
583	Kishan Garhi	122582	a	Yes	a	b	a	a	a	Yes	a	b	c	c	b	b	b	Yes	Yes	a	Yes	Yes	Yes	Yes
584	Girdharpur Gad	122583	Yes	Yes	b	b	b	b	Yes	Yes	Yes	c	c	c	c	c	c	Yes	Yes	Yes	Yes	Yes	Yes	Yes
585	Balrampur	122584	Yes	Yes	c	b	c	c	Yes	Yes	Yes	c	c	c	c	c	c	Yes	Yes	Yes	Yes	Yes	Yes	Yes
586	Nagla Pankhani	122585	a	Yes	c	b	c	Yes	Yes	Yes	Yes	c	c	c	c	c	c	Yes	Yes	Yes	Yes	Yes	Yes	Yes
587	Chirauliya Daudl	122586	Yes	Yes	b	b	c	Yes	Yes	Yes	Yes	c	c	c	c	c	c	Yes	Yes	Yes	Yes	Yes	Yes	Yes
588	Ishanpur	122587	a	Yes	c	b	c	Yes	Yes	Yes	Yes	c	c	c	c	c	c	Yes	Yes	Yes	Yes	Yes	Yes	Yes
589	Kochhor	122588	b	Yes	b	b	b	b	Yes	Yes	Yes	b	b	b	b	b	b	Yes	Yes	Yes	Yes	Yes	Yes	Yes
590	Hajipur Fathehkl	122589	a	Yes	c	b	c	Yes	Yes	Yes	Yes	c	c	c	c	c	c	Yes	Yes	Yes	Yes	Yes	Yes	Yes
591	Ghasipur	122590	b	Yes	b	a	b	b	Yes	Yes	Yes	b	Yes	b	b	b	b	Yes	Yes	Yes	Yes	Yes	Yes	Yes
592	Musepur Jalal	122591	b	Yes	b	b	c	b	Yes	Yes	Yes	b	b	b	b	b	b	Yes	Yes	a	Yes	Yes	Yes	Yes
593	Haivatpur Pirathi	122592	b	a	b	b	b	b	Yes	Yes	Yes	b	b	b	b	b	b	Yes	Yes	b	Yes	Yes	Yes	Yes
594	Rustampur Ailan	122593	Yes	a	b	b	b	b	Yes	Yes	Yes	b	b	b	b	b	b	Yes	Yes	b	Yes	Yes	Yes	Yes
595	Gazripur	122594	Yes	b	c	b	c	c	b	Yes	Yes	c	c	c	c	c	c	c	Yes	c	No	Yes	Yes	Yes
596	Keshopur Gadrai	122595	Yes	Yes	c	b	c	c	Yes	Yes	Yes	c	c	c	c	c	c	Yes	Yes	Yes	Yes	Yes	Yes	Yes
597	Alipur	122596	Yes	Yes	c	b	c	Yes	Yes	Yes	Yes	c	c	c	c	c	c	Yes	Yes	Yes	Yes	Yes	Yes	Yes
598	Pali Razapur	122597	Yes	Yes	c	b	c	Yes	Yes	Yes	Yes	c	c	c	c	c	c	c	Yes	Yes	Yes	Yes	Yes	Yes
599	Sikarna	122598	b	Yes	c	b	c	Yes	Yes	Yes	Yes	c	c	c	c	c	c	c	Yes	Yes	Yes	Yes	Yes	Yes
600	Bhartua	122599	b	Yes	c	b	c	Yes	Yes	Yes	Yes	c	c	c	c	c	c	c	Yes	Yes	Yes	Yes	Yes	Yes
601	Adaun	122600	Yes	Yes	b	b	b	b	Yes	Yes	Yes	c	c	c	c	c	c	Yes	Yes	Yes	Yes	Yes	Yes	Yes
602	Sonoth Gokulpur	122601	Yes	Yes	c	b	c	Yes	Yes	Yes	Yes	Yes	c	c	c	c	c	Yes	Yes	Yes	Yes	Yes	Yes	Yes
603	Bhakari Ahivasi	122602	Yes	Yes	c	a	c	c	Yes	Yes	Yes	c	c	c	c	c	c	b	Yes	Yes	Yes	Yes	Yes	Yes
604	Dihauli	122603	Yes	Yes	c	b	c	c	Yes	Yes	Yes	c	c	c	c	c	c	Yes	Yes	c	Yes	Yes	Yes	Yes
605	Shebajpur	122604	Yes	Yes	c	b	c	c	Yes	Yes	Yes	c	c	c	c	c	c	Yes	Yes	Yes	Yes	Yes	Yes	Yes
606	Malikpura	122605	Yes	Yes	c	b	c	c	Yes	Yes	Yes	c	c	c	c	c	c	Yes	Yes	c	Yes	Yes	Yes	Yes
607	Jalupur Sigher	122606	Yes	Yes	c	b	Yes	Yes	Yes	Yes	Yes	c	c	c	c	c	c	Yes	Yes	Yes	Yes	Yes	Yes	Yes
608	Jasrathpur	122607	Yes	Yes	c	b	c	Yes	Yes	Yes	Yes	c	c	c	c	c	c	a	Yes	a	Yes	Yes	Yes	Yes
609	Dumhaira	122608	Yes	a	b	b	c	Yes	Yes	Yes	Yes	c	c	c	c	c	c	b	Yes	a	Yes	Yes	Yes	Yes
610	Shekha	122609	a	Yes	a	b	b	Yes	Yes	Yes	Yes	c	a	c	c	c	c	Yes	Yes	a	Yes	Yes	Yes	Yes
611	Edalpur	122610	c	Yes	a	a	a	c	Yes	Yes	Yes	c	c	c	c	c	c	c	Yes	Yes	Yes	Yes	Yes	Yes
612	Ukavli	122611	c	Yes	c	a	c	c	Yes	Yes	Yes	c	c	c	c	c	c	c	Yes	Yes	Yes	Yes	Yes	Yes
613	Chand Garhi	122612	c	Yes	a	a	c	c	Yes	Yes	Yes	c	c	c	c	c	c	c	Yes	Yes	Yes	Yes	Yes	Yes
614	Kaliyanpur	122613	Yes	a	c	a	c	Yes	Yes	Yes	Yes	c	Yes	c	c	c	c	b	Yes	Yes	Yes	Yes	Yes	Yes
615	Rohina Singhapu	122614	Yes	Yes	c	a	c	Yes	Yes	Yes	Yes	b	a	a	c	c	c	Yes	Yes	Yes	Yes	Yes	Yes	Yes
616	Sisroi Nagla Dha	122615	Yes	Yes	c	a	c	Yes	Yes	Yes	Yes	c	a	a	c	c	c	c	Yes	Yes	Yes	Yes	Yes	Yes
617	Asgarpur	122616	a	a	c	b	c	c	Yes	Yes	a	c	a	c	c	c	c	c	Yes	Yes	Yes	Yes	Yes	Yes
618	Bajhera	122617	Yes	a	c	a	c	a	a	Yes	a	c	a	a	c	c	c	c	a	Yes	Yes	Yes	Yes	Yes
619	Balukhera	122618	Yes	Yes	c	a	c	Yes	Yes	Yes	Yes	c	a	a	c	c	c	c	Yes	Yes	Yes	Yes	Yes	Yes
Block T O T A L :			**59**	**80**	**0**	**6**	**8**	**43**	**90**	**97**	**92**	**7**	**11**	**7**	**2**	**2**	**6**	**50**	**90**	**72**	**96**	**97**	**97**	**97**

Census of India 2011- Village Directory

Amenities and Land use (As in 2009)

Name of District:-Aligarh Location Code No:-143

Name of CD Block:-Dhanipur- Location CodeNo:-0113

Sr. No.	Name village	Location code no.	Land Use													Land Use					Name of three most important commodities manufactured		
			Nearest Town		Area under different types of land use (in hectares rounded up to one decimal place)											Area irrigated by source (in hectare).							
			Name	Distance range code i.e. a for < 5 Kms, b for 5-10 Kms and c for 10+ kms .	Forests	Area under Non-agricultural Uses	Barren and Un-cultivable land	Permanent Pastures and Other Grazing Lands	Land Under Miscellaneous Tree Crops etc.	Culturable Waste Land	Fallow lands other than current fallows	Current Fallows	Net Area Sown	Total Irrigated Land Area	Total Un-irrigated Land Area	Canals (C)	Wells/Tube-wells(W/TW)	Tanks/Lakes(T/L)	Water Falls(WF)	Others(O)	First	Second	Third
1	2	3	102	103	104	105	106	107	108	109	110	111	112	113	114	115	116	117	118	119	120	121	122
582	Boner	122581	ALIGARH	b	0	18.2	0	0	0	8.9	13.1	9.9	130.8	130.8	0	0	130.8	0	0	0			
583	Kishan Garhi	122582	ALIGARH	b	0	9.2	0	0	0	6.6	1.3	12.7	117.9	117.7	0.1	0	117.7	0	0	0			
584	Girdharpur Gad	122583	ALIGARH	c	0	8.7	0	0	0	1.4	2.6	0	89.2	89.2	0	0	89.2	0	0	0			
585	Balrampur	122584	ALIGARH	c	0	11.9	1.8	13.1	0	0	3.1	2.2	153.8	153.8	0	0	153.8	0	0	0			
586	Nagla Pankhani	122585	ALIGARH	b	0	7.2	0	0.1	0.3	0	2.5	2	48.4	47.6	0.8	0	47.6	0	0	0			
587	Chirauliya Daudl	122586	ALIGARH	b	0	9.8	0	0.9	0	0	0.4	19.3	96.4	95.1	1.3	0	95.1	0	0	0			
588	Ishanpur	122587	ALIGARH	b	0	9.6	0	2	2.3	0.1	1	3.3	132.1	130.1	2	0	130.1	0	0	0			
589	Kochhor	122588	ALIGARH	b	0	24.9	1.6	0	0	0.5	2.1	8.4	278	278	0	0	278	0	0	0			
590	Hajipur Fathehkl	122589	ALIGARH	b	0	17	0	10.6	0	0	1.5	4.4	137.9	132.1	5.8	0	132.1	0	0	0			
591	Ghasipur	122590	ALIGARH	b	0	14.9	1.5	0.9	0	0	0	3.3	161.5	161.5	0	0	161.5	0	0	0			
592	Musepur Jalal	122591	ALIGARH	b	0	118	0.9	2.1	0	0	0	314	12612	12612	0	0	12612	0	0	0			
593	Haivatpur Pirathi	122592	ALIGARH	b	0	5.6	0	1.5	0	0	2.7	3.6	71.7	71.7	0	0	71.7	0	0	0			
594	Rustampur Ailan	122593	ALIGARH	b	0	8.4	0	2.8	0	0	3.4	0	131.7	131.7	0	0	131.7	0	0	0			
595	Gazripur	122594	ALIGARH	c	0	3.9	22.1	0.6	0	0	0.9	0.9	70.8	70.8	0	0	70.8	0	0	0			
596	Keshopur Gadrai	122595	ALIGARH	c	0	50.5	19.4	2.1	0	4.6	0.4	58	732	732	0	0	732	0	0	0			
597	Alipur	122596	ALIGARH	c	0	0.8	12.1	0	0	2	19.6	1.6	167.2	167.2	0	0	167.2	0	0	0			
598	Pali Razapur	122597	ALIGARH	c	0	42.9	0	0.5	0	0	6.6	27.7	305.4	305.4	0	0	305.4	0	0	0			
599	Sikarna	122598	ALIGARH	c	0	13.2	0	0.4	0	0.1	0.3	13.3	168	168	0	0	168	0	0	0			
600	Bhartua	122599	ALIGARH	c	0	35.8	0	0	0	0.8	24.6	37	644.6	644.6	0	0	644.6	0	0	0			
601	Adaun	122600	ALIGARH	c	0	122.7	0	1.8	0	4.8	42.5	0	959.8	959.5	0.3	0	959.5	0	0	0			
602	Sonoth Gokulpur	122601	ALIGARH	c	0	27.3	0	1.6	0	15.4	5.1	0.8	243.4	242.6	0	157	85.6	0	0	0			
603	Bhakari Ahivasi	122602	ALIGARH	c	0	37.5	0	0	0	3.5	0	7.9	484.7	484.7	0	0	484.7	0	0	0			
604	Dihauli	122603	ALIGARH	c	0	15.2	0	9.2	0	0.2	0	6.8	220.1	220.1	0	0	191.3	0	0	28.8			
605	Shebajpur	122604	ALIGARH	c	0	21.1	0	0	0	0	0	17.4	263	263	1.6	0	263	0	0	0			
606	Malikpura	122605	ALIGARH	c	0	17.2	0	8.8	0	0.4	0	5.4	179.2	179.2	0	179.2	0	0	0	0			
607	Jalupur Sigher	122606	ALIGARH	c	0	79.2	0	0	0	42.1	5.5	8.9	555.5	555.5	0	440.3	115.2	0	0	0			
608	Jasrathpur	122607	JALALI	b	0	17.5	0	0	0	2.2	21.5	5.4	134.6	134.6	0.2	0	134.4	0	0	0			
609	Dumhaira	122608	JALALI	b	0	14.7	0	0	0.1	4.7	15.4	0	136.1	135	1.2	44.4	90.5	0	0	0			
610	Shekha	122609	JALALI	a	0	41	0	0.7	0	19.6	12.9	1.7	163.5	153.7	9.8	19.6	134.2	0	0	0			
611	Edalpur	122610	ALIGARH	c	0	7.2	0	0	0	1.6	0.3	1.8	116.9	116.9	0	22.4	94.5	0	0	0			
612	Ukavli	122611	ALIGARH	c	0	8	0	0	0	1.8	0.6	0.7	168	168	0	160	8	0	0	0			
613	Chand Garhi	122612	ALIGARH	c	0	18.2	0	0	0	2.7	0	3	144	144	0	100.5	43.5	0	0	0			
614	Kaliyanpur	122613	JALALI	b	0	7.3	0	12.5	0	1.1	1.6	3.8	119.5	115.6	3.9	28.3	87.3	0	0	0			
615	Rohina Singhapu	122614	ALIGARH	c	0	41.2	0	4.5	0	0.4	0	34.8	252.4	252.4	0	0	252.4	0	0	0			
616	Sisroi Nagla Dha	122615	ALIGARH	c	0	7.8	0	0	0	0.6	27.5	0	66.9	66.9	0	0	66.9	0	0	0			
617	Asgarpur	122616	ALIGARH	c	0	13	2.7	16.9	1.5	0	5.3	0	247.6	247.6	0	147.6	100	0	0	0			
618	Bajhera	122617	ALIGARH	c	0	7.4	0	0	0	0	13.1	1.6	84.2	84.2	0	0	84.2	0	0	0			
619	Balukhera	122618	ALIGARH	c	0	12.7	2	0	0.1	0.7	29.2	0	284.5	284.5	0	0	284.5	0	0	0			
Block T O T A L :				**0**	**0**	**37.5**	**7547.1**	**189.8**	**110**	**374.6**	**438.3**	**760.5**	**1032.4**	**62054.3**	**62013.9**	**42.9**	**15801**	**45865.2**	**0**	**0**			

INDIA

UTTAR PRADESH

VIKAS KHAND AKRABAD

(TAHSIL KOIL)

DISTRICT ALIGARH

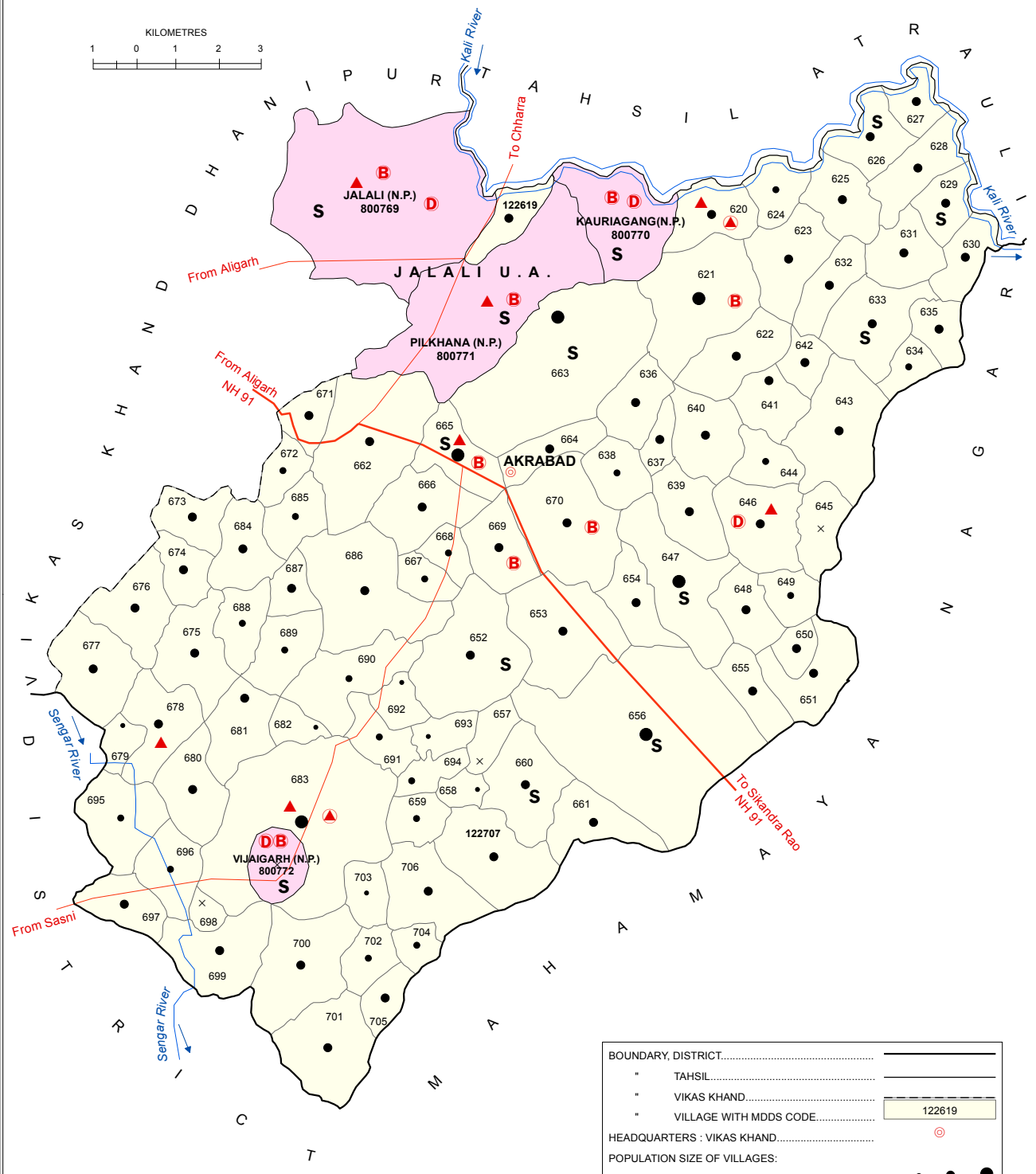

AREA (Sq.Km.).....	281.89
POPULATION.....	1,70,766
NUMBER OF TOWNS.....	04
NUMBER OF VILLAGES.....	89

HIGH SCHOOL/INTER COLLEGE..	S
BANK.....	B
DISPENSARY.....	D
PRIMARY HEALTH CENTRE.....	▲
OTHER MEDICAL SERVICES.....	▲

BOUNDARY, DISTRICT.....	
" TAHSIL.....	
" VIKAS KHAND.....	
" VILLAGE WITH MDDS CODE.....	122619
HEADQUARTERS : VIKAS KHAND.....	◎
POPULATION SIZE OF VILLAGES:	
200 - 499 , 500 - 999 , 1000 - 4999 , 5000 AND ABOVE	• • • •
UNINHABITED VILLAGE WITH MDDS CODE.....	× 122698
STATUTORY TOWN WITH MDDS CODE.....	800769
NATIONAL HIGHWAY.....	NH 91
IMPORTANT METALLED ROADS.....	
RIVER AND STREAM.....	

Alphabetical list of Villages (CD Block Wise)			
Name of District: Aligarh			
Name of CD BLOCK: Akrabad			
Sr. No.	Name of village	2011 Census location code number	2001 Census location code number
1	Akrabad	122665	01384900
2	Alampur	122676	01386000
3	Amamadapur	122651	01383500
4	Badri	122659	01384300
5	Baghiyar	122680	01386400
6	Bahadurpur	122642	01382600
7	Bamnoi	122646	01383000
8	Bara Kalan	122695	01387900
9	Barautha	122692	01387600
10	Barhad	122699	01388300
11	Bhadroi	122635	01381900
12	Bhagosa	122627	01381100
13	Bhatauli	122673	01385700
14	Bhelet Ramnagar	122628	01381200
15	Bhilawali	122631	01381500
16	Bhimpur Haripura	122654	01383800
17	Bhinoli	122707	01389100
18	Bhura Ki Garhi	122703	01388700
19	Bijalpur	122694	01387800
20	Bilauthi	122685	01386900
21	Bistauli	122706	01389000
22	Biwamai	122698	01388200
23	Chandpur Mirza	122643	01382700
24	Chitrauli	122689	01387300
25	Dabha	122640	01382400
26	Dabhaura	122632	01381600
27	Dabhi	122637	01382100
28	Dariyapur	122639	01382300
29	Dhanoli Chinauli	122655	01383900
30	Dhaurai	122648	01383200
31	Dhauri	122666	01385000
32	Dubhiya	122687	01387100
33	Gangalpur	122704	01388800
34	Gangraul	122701	01388500
35	Gobra	122641	01382500
36	Golara	122678	01386200

37	Gopalpur	122668	01385200
38	Gopi	122656	01384000
39	Govardhanpur	122634	01381800
40	Gudmai Mishripur	122661	01384500
41	Hasona Jagmohanpur	122633	01381700
42	Jaitpur	122693	01387700
43	Jiroli Hira Singh	122663	01384700
44	Jujharpur	122638	01382200
45	Kanakpur	122660	01384400
46	Karahla	122636	01382000
47	Kaseri	122629	01381300
48	Kathaira	122675	01385900
49	Kelanpur	122667	01385100
50	Khandwar	122674	01385800
51	Khera Narayan Sinh	122671	01385500
52	Kheria Harchand	122624	01380800
53	Khurrampur	122684	01386800
54	Kiblas	122649	01383300
55	Kiratpur	122669	01385300
56	Kulinjara	122645	01382900
57	Kuwagaon	122664	01384800
58	Lachhamanpur	122682	01386600
59	Ladhauwa	122653	01383700
60	Maloi	122700	01388400
61	Manai	122647	01383100
62	Mandanpur	122652	01383600
63	Nagaria Patti Chahram	122620	01380400
64	Nagla Aliya	122658	01384200
65	Nagla Bari	122681	01386500
66	Nagla Kesia	122705	01388900
67	Nagla Lala	122679	01386300
68	Nagla Ranjita	122688	01387200
69	Nagla Sartaj	122690	01387400
70	Nagla Tularam	122691	01387500
71	Nanau	122662	01384600
72	Narrau	122697	01388100
73	Niserabad	122644	01382800
74	Parauri	122677	01386100
75	Qasimpur	122623	01380700
76	Qutubpur Amarpur	122625	01380900
77	Raipur Manipur	122622	01380600

78	Rajipur	122672	01385600
79	Sallapura	122657	01384100
80	Shah Garh	122621	01380500
81	Shanker Garh	122650	01383400
82	Sikandarpur	122619	01380300
83	Sikatarasani	122702	01388600
84	Suhawali	122686	01387000
85	Tehara	122630	01381400
86	Thiramai	122696	01388000
87	Tuamai	122670	01385400
88	Untasani	122626	01381000
89	Vijaigarh Dehat	122683	01386700

Census of India 2011- Village Directory

Amenities and Land use (As in 2009)

Name of District:-Aligarh Location CodeNo:-143

Name of CD Block:-Akrabad- Location CodeNo:-0114

Sr. No.	Name village	Location code no.	Total area of the village (in hectares rounded up to one decimal place)	Total population (2011 census)	Number of households (2011 census)	Number of educational amenities available. (If not available within the village , the distance range code viz; a for < 5 Kms, b for 5-10 Kms and c for 10+ kms of nearest place where facility is available is given).													
						Pre-Primary school (PP)	Primary school (P)	Middle school (M)	Secondary School (S)	Senior Secondary school (SS)	Degree college of arts science & commerce (ASC)	Engineering college(EC)	Medical college (MC)	Management institute (MI)	Polytechnic (Pt)	Vocational training school /ITI	Non-formal training centre (NFTC)	Special school for disabled (SSD)	Others (specify)
1	2	3	4	5	6	7	8	9	10	11	12	13	14	15	16	17	18	19	20
620	Sikandarpur	122619	145	2266	331	1	1	1 a	a		c	c	c	c	c	c	c	c	
621	Nagaria Patti Ch	122620	341.1	1791	325	a	1 a	a	a		c	c	c	c	c	c	c	c	
622	Shah Garh	122621	649.9	5237	969	1	3	1 b	b		c	c	c	c	c	c	c	c	
623	Raipur Manipur	122622	325	1676	300	b	1 a	b	b		c	c	c	c	c	c	c	c	
624	Qasimpur	122623	368.2	3894	656	1	1	1 b	b		c	c	c	c	c	c	c	c	
625	Kheria Harchand	122624	155.5	895	155	b	1 a	b	b		c	c	c	c	c	c	c	c	
626	Qutubpur Amarp	122625	295.2	1771	314	b	1	a	b		c	c	c	c	c	c	c	c	
627	Untasani	122626	267.5	1552	265	c	1	2	1 b		c	c	c	c	c	c	c	c	
628	Bhagosa	122627	178.6	1047	169	c	1		a		b	c	c	c	c	c	c	c	
629	Bhelet Ramnagai	122628	339.4	3089	535	1	1	a	c		c	c	c	c	c	c	c	c	
630	Kaseri	122629	135.6	1233	214		2	1	1 c		c	c	c	c	c	c	c	c	
631	Tehara	122630	245.1	2747	492	1	1 a	a	c		c	c	c	c	c	c	c	c	
632	Bhilawali	122631	249.6	1747	353	c	1	1 a	a		c	c	c	c	c	c	c	c	
633	Dabhaura	122632	177.8	1863	327	c	1	1 a	a		c	c	c	c	c	c	c	c	
634	Hasona Jagmoha	122633	421.8	3367	652	1	2	2	2	1 c		c	c	c	c	c		c	
635	Govardhanpur	122634	154.1	675	123	c	1	1 a	a		c	c	c	c	c	c		c	
636	Bhadroi	122635	222.2	1847	311	a	1 a	c	c		c	c	c	c	c	c	c	c	
637	Karahla	122636	247.7	1901	304	1	2 a	b	b		c	c	c	c	c	c		c	
638	Dabhi	122637	114.2	1724	284	b	1 a	b	b		c	c	c	c	c	c		c	
639	Jujharpur	122638	173.2	960	152	b	1	1 b	b		c	c	c	c	c	c	b	c	
640	Dariyapur	122639	277.8	1716	290	b	1 a	a	b		c	c	c	c	c	c		c	
641	Dabha	122640	338.1	1290	218	b	1	1 b	b		c	c	c	c	c	c		c	
642	Gobra	122641	233	1377	217	c	1	1 b	b		c	c	c	c	c	c	b	c	
643	Bahadurpur	122642	153.6	1717	284	c	1 b	b	b		c	c	c	c	c	c	c	c	
644	Chandpur Mirza	122643	546	3868	561	1	1	1 a	a		c	c	c	c	c	c		c	
645	Niserabad	122644	134.3	846	124	c	1 a	b	b		c	c	c	c	c	c		c	
646	Kulinjara	122645	186.3	0	0														
647	Bamnoi	122646	377.5	2969	503	2	3	2 a	b		c	c	c	c	c	c		c	
648	Manai	122647	636.8	5438	810	1	1	3	2	1 c		c	c	c	c	c	b	c	
649	Dhaurai	122648	245	1941	353	a	1	1 a	a		c	c	c	c	c	c		c	
650	Kiblas	122649	154.8	731	124	a	1 a	a	a		b	c	c	c	c	c		c	
651	Shanker Garh	122650	137.8	1126	178	b	1 a	a	a		b	b	c	c	c	c		c	
652	Amamadapur	122651	312.8	1177	189	b	1	1 a	a		b	b	c	c	c	c	c	c	
653	Mandanpur	122652	591.3	4124	698	1	1	1	1 b		c	c	c	c	c	c	c	c	
654	Ladhauwa	122653	631.5	3385	572	1	2	1 a	a		c	c	c	c	c	c			
655	Bhimpur Haripu	122654	242.1	1065	183	b	1 a	a	b		c	c	c	c	c	c	b	c	
656	Dhanoli Chinauli	122655	215.6	1512	260	a	1	1 a	a		b	c	c	c	c	c		c	
657	Gopi	122656	1662.7	6967	1118	3	2	3	1	1		1 c	c	c	c	c			
658	Sallapura	122657	158.4	0	0														
659	Nagla Aliya	122658	79.6	341	59		1 a	a	b		b	c	c	c	c	c		c	
660	Badri	122659	154.1	645	97	c	1 a	a	b		b	c	c	c	c	c		c	
661	Kanakpur	122660	378.2	1440	260	c	1	2	1 a		a	c	c	c	c	c		c	
662	Gudmai Mishrip	122661	367.5	1922	321	b	1	1 a	a		a	c	c	c	c	c		c	
663	Nanau	122662	787	4718	757	1	1	1 a	a		c	c	c	c	c	c	c	c	
664	Jiroli Hira Singh	122663	1096.6	5587	927	1	3	1	1 a		c	c	c	c	c	c	c		
665	Kuwagaon	122664	287.1	1083	169		2	1 a	a		c	c	c	c	c	c	c	c	
666	Akarabad	122665	266	6136	1029	3	3	2	3	1 c		c	c	c	c	c		1 c	
667	Dhauri	122666	336	2436	445	1	1	1 a	a		c	c	c	c	c	c	c		
668	Kelanpur	122667	148.2	728	144	a	1	1 a	a		c	c	c	c	c	c	c		
669	Gopalpur	122668	105.2	514	102	a	a	a	a		a	c	c	c	c	c	c		
670	Kiratpur	122669	318	1153	188	a	1 a	a	a		c	c	c	c	c	c	c	c	
671	Tuamai	122670	598.6	2446	427	1	1	1 a	a		c	c	c	c	c	c	a	c	
672	Khera Narayan S	122671	151.5	1183	210		1 a	b	b		c	c	c	c	c	c	c	c	
673	Rajipur	122672	155.6	923	161		1 a	b	b		c	c	c	c	c	c	c		
674	Bhatauli	122673	198.5	1226	201	c	1 a	b	b		c	c	c	c	c	c	b	c	
675	Khandwar	122674	163.9	1152	173	c	1 a	c	c		c	c	c	c	c	c	c	c	
676	Kathaira	122675	390.1	2154	361	1	1	1 c	c		c	c	c	c	c	c	c	c	
677	Alampur	122676	342	1313	213	c	1 a	c	c		c	c	c	c	c	c	c	c	
678	Parauri	122677	400.6	2327	422	1	1	1 c	c		c	c	c	c	c	c	c	c	

Census of India 2011- Village Directory

Amenities and Land use (As in 2009)

Name of District:-Aligarh Location Code No:-143

Name of CD Block:-Akrabad- Location CodeNo:-0114

Sr. No.	Name village	Location code no.	Number of Medical Amenities available. (If not available within the village , the distance range code viz; a for < 5 Kms, b for 5-10 Kms and c for 10+ kms of nearest place where facility is available is given).											Number of Non-Government Medical Amenities available.						
			Community health centre (CHC)	Primary health centre (PHC)	Primary health sub centre (PHS)	Maternity and child welfare centre (MCW)	T.B. clinic (TBC)	Hospital-allopathic (HA)	Hospital-alternative medicine (HO)	Dispensary (D)	Veterinary hospital (VH)	Mobile health clinic (MHC)	Family welfare centre (FWC)	Charitable non Govt. hospital/Nursing home.	Medical practitioner with MBBS Degree	Medical practitioner with other degree	Medical practitioner with no degree	Traditional practitioner and faith healer .	Medicine Shop	Others
1	2	3	21	22	23	24	25	26	27	28	29	30	31	32	33	34	35	36	37	38
620	Sikandarpur	122619	b	c	c	c	c	c	c	c	c	c	c	0	0	0	0	0	0	0
621	Nagaria Patti Ch	122620	c		1 c		1 c	c	c	c		c	1	0	0	0	0	0	0	0
622	Shah Garh	122621	b	b	b	b	c	c	c	c	b	b	b	0	0	0	2	0	0	0
623	Raipur Manipur	122622	b	c		b	c	c	c	c	b	b	b	0	0	0	0	0	0	0
624	Qasimpur	122623	c	c	b	c	c	c	c	c	b	c	c	0	0	0	0	0	0	0
625	Kheria Harchand	122624	b	b	b	b	c	c	c	c	b	b	b	0	0	0	0	0	0	0
626	Qutubpur Amarp	122625	c	c	b	c	c	c	c	c	b	c	c	0	0	0	0	0	0	0
627	Untasani	122626	c	c	b	c	c	c	c	c	b	c	c	0	0	0	0	0	0	0
628	Bhagosa	122627	c	c	c	c	c	c	c	c	c	c	c	0	0	0	0	0	0	0
629	Bhelet Ramnagai	122628	c	c	b	c	c	c	c	c	b	c	c	0	0	0	0	0	0	0
630	Kaseri	122629	c	c	b	c	c	c	c	c	b	c	c	0	0	0	0	0	0	0
631	Tehara	122630	c	c	b	c	c	c	c	c	b	c	c	0	0	0	0	0	0	0
632	Bhilawali	122631	c	c	b	c	c	c	c	c	b	c	c	0	0	0	0	0	0	0
633	Dabhaura	122632	c	c	b	c	c	c	c	c	b	c	c	0	0	0	0	0	0	0
634	Hasona Jagmoha	122633	b	c	c	c	c	b	c	c	b		c	0	0	0	0	0	0	0
635	Govardhanpur	122634	c	c	c	c	c	b	c	c	c	c	c	0	0	0	0	0	0	0
636	Bhadroi	122635	c	c	c	c	c	c	c	c	c	c	c	0	0	0	0	0	0	0
637	Karahla	122636	b	b	b	b	c	b	b	b	b		b	0	0	0	0	0	0	0
638	Dabhi	122637	b	b	b	b	b	b	b	b	b		b	0	0	0	0	1	0	0
639	Jujharpur	122638	b	c		b	c	c	c	c	b	b	b	0	0	0	0	0	0	0
640	Dariyapur	122639	b	b	b	b	c	b	b	b	b	b	b	0	0	0	0	0	0	0
641	Dabha	122640	b	b	b	b	c	b	b	b	b		b	0	0	0	0	2	0	0
642	Gobra	122641	b	c	b	b	c	c	c	c	b	b	b	0	0	0	0	0	0	0
643	Bahadurpur	122642	c	c	b	c	c	c	c	c	b	c	c	0	0	0	0	0	0	0
644	Chandpur Mirza	122643	a	c	c	c	c	a	c	c	c	c	c	0	0	0	0	0	0	0
645	Niserabad	122644	c	c	c	c	c	a	c	c	c		c	0	0	0	0	0	0	0
646	Kulinjara	122645																		
647	Bamnoi	122646	b	b	b		1 b	b	b		1	1 c	1	0	0	0	0	4	1	0
648	Manai	122647	b	c		b	c	c	c	c	b	b	b	0	0	0	0	0	0	0
649	Dhaurai	122648	b	b	b	b	c	b	b	b	b		b	0	0	0	0	0	0	0
650	Kiblas	122649	b	b	b	b	c	b	b	b	b	b	b	0	0	0	0	0	0	0
651	Shanker Garh	122650	b	b	b	b	c	b	b	b	b	b	b	0	0	0	0	0	0	0
652	Amamadapur	122651	b	b	b	b	c	b	b	b	b	b	b	0	0	0	0	0	0	0
653	Mandanpur	122652	c	b	b	b	c	c	c	c	b	c	b	0	0	0	0	0	0	0
654	Ladhauwa	122653	a	a	a	c	c	c		c	a		a	0	0	0	0	0	0	0
655	Bhimpur Haripu	122654	b	c		b	c	c	c	c	b	b	b	0	0	0	0	0	0	0
656	Dhanoli Chinauli	122655	b	b	b	b	c	b	b	b	b	b	b	0	0	0	0	0	0	0
657	Gopi	122656	b	b	b	b	c	c			b		b	0	0	8	0	0	3	0
658	Sallapura	122657																		
659	Nagla Aliya	122658	c	c	c	c	c	c	c	c	c	c	c	0	0	0	0	0	0	0
660	Badri	122659	c	c	c	c	c	c	c	c	c	c	c	0	0	0	0	0	0	0
661	Kanakpur	122660	c	c	c	c	c	c	c	c	c	c	c	0	0	0	0	0	0	0
662	Gudmai Mishrip	122661	c	c	c	c	c	c	c	c	c	c	c	0	0	0	0	0	0	0
663	Nanau	122662	a	a	a	c	c	c				1	c	0	0	0	0	0	0	0
664	Jiroli Hira Singh	122663	a	a	a	c	c	c		c	a		c	0	0	0	0	0	0	0
665	Kuwagaon	122664	a	a	a	c	c	c	c	c	a		c	0	0	0	0	0	0	0
666	Akarabad	122665		1		1	1					1	1	0	0	4	0	0	4	0
667	Dhauri	122666	a	a	a						a	a	a	0	0	0	0	0	0	0
668	Kelanpur	122667	a	a	a	a				a	a	a	a	0	0	0	0	0	0	0
669	Gopalpur	122668	a	a	a						a	a	a	0	0	0	0	0	0	0
670	Kiratpur	122669	c	c		a	c	c	c	c	a	a	a	0	0	0	0	0	0	0
671	Tuamai	122670	a	c	c	a	c	c	c	c	a	a	a	0	0	0	0	0	0	0
672	Khera Narayan S	122671	b			c	c	c	c		a		c	0	0	0	0	0	0	0
673	Rajipur	122672												0	0	0	0	0	0	0
674	Bhatauli	122673	b	b	b	b	c	b	b	b	b	b	b	0	0	0	0	0	0	0
675	Khandwar	122674	c	c	c	c	c	c	c	c	c	c	c	0	0	0	0	0	0	0
676	Kathaira	122675	c	c	c	c	c	c	c	c	c	c	c	0	0	0	0	0	0	0
677	Alampur	122676	c	c	c	c	c	c	c	c	c	c	c	0	0	0	0	0	0	0
678	Parauri	122677	c	c	c	c	c	c	c	c	c	c	c	0	0	0	0	0	0	0

Census of India 2011- Village Directory

Amenities and Land use (As in 2009)

Name of District:-Aligarh Location Code No:-143

Name of CD Block:-Akrabad- Location CodeNo:-0114

Sr. No.	Name village	Location code no.	Availability of drinking water - Yes / No								Availability of toilet & others Yes / No			
			Tap water (Treated/Untreated)	Well water (Covered / Uncovered well)	Hand Pump	Tube wells / Bore well	Spring	River / Canal	Tank / Pond / Lake	Others	Community toilet including bath.	Community toilet excluding bath.	Rural sanitary mart or sanitary hardware outlet available near the village.	Community bio- gas or recycle of waste for productive use.
1	2	3	39	40	41	42	43	44	45	46	47	48	49	50
620	Sikandarpur	122619	No	No	Yes	Yes	No	No	No	No	No	No	No	No
621	Nagaria Patti Ch	122620	No	No	Yes	Yes	No	No	No	No	No	No	No	No
622	Shah Garh	122621	No	No	Yes	Yes	No	No	No	No	No	No	No	No
623	Raipur Manipur	122622	No	No	Yes	Yes	No	Yes	No	No	No	No	No	No
624	Qasimpur	122623	No	No	Yes	Yes	No	No	No	No	No	No	No	No
625	Kheria Harchand	122624	No	No	Yes	Yes	No	No	No	No	No	No	No	No
626	Qutubpur Amarp	122625	No	No	Yes	Yes	No	Yes	No	No	No	No	No	No
627	Untasani	122626	No	No	Yes	Yes	No	No	No	No	No	No	No	No
628	Bhagosa	122627	No	No	Yes	Yes	No	Yes	No	No	No	No	No	No
629	Bhelet Ramnagai	122628	No	No	Yes	Yes	No	Yes	No	No	No	No	No	No
630	Kaseri	122629	No	No	Yes	Yes	No	Yes	No	No	No	No	No	No
631	Tehara	122630	No	No	Yes	Yes	No	Yes	No	No	No	No	No	No
632	Bhilawali	122631	No	No	Yes	Yes	No	Yes	No	No	No	No	No	No
633	Dabhaura	122632	No	No	Yes	Yes	No	No	No	No	No	No	No	No
634	Hasona Jagmoha	122633	No	Yes	Yes	Yes	No	No	No	No	No	No	No	No
635	Govardhanpur	122634	No	No	Yes	Yes	No	No	No	No	No	No	No	No
636	Bhadroi	122635	No	No	Yes	Yes	No	Yes	No	No	No	No	No	No
637	Karahla	122636	Yes	Yes	Yes	No	No	Yes	No	No	No	No	No	No
638	Dabhi	122637	Yes	Yes	Yes	Yes	No	No	Yes	No	No	No	No	No
639	Jujharpur	122638	No	Yes	Yes	Yes	No	No	Yes	No	No	No	No	No
640	Dariyapur	122639	No	No	Yes	Yes	No	No	No	No	No	No	No	No
641	Dabha	122640	No	Yes	Yes	Yes	No	Yes	Yes	No	No	No	No	No
642	Gobra	122641	No	No	Yes	Yes	No	No	No	No	No	No	No	No
643	Bahadurpur	122642	No	No	Yes	Yes	No	No	No	No	No	No	No	No
644	Chandpur Mirza	122643	No	Yes	Yes	Yes	No	No	Yes	No	No	No	No	No
645	Niserabad	122644	No	No	Yes	Yes	No	No	No	No	No	No	No	No
646	Kulinjara	122645												
647	Bamnoi	122646	No	Yes	Yes	No	No	No	No	No	No	No	No	No
648	Manai	122647	No	No	Yes	Yes	No	No	Yes	No	No	No	No	No
649	Dhaurai	122648	No	No	Yes	Yes	No	No	No	No	No	No	No	No
650	Kiblas	122649	No	No	Yes	Yes	No	No	Yes	No	No	No	No	No
651	Shanker Garh	122650	No	No	Yes	Yes	No	No	No	No	No	No	No	No
652	Amamadapur	122651	No	Yes	Yes	Yes	No	No	Yes	No	No	No	No	No
653	Mandanpur	122652	No	No	Yes	Yes	No	No	Yes	No	No	No	No	No
654	Ladhauwa	122653	No	No	Yes	Yes	No	No	No	No	No	No	No	No
655	Bhimpur Haripu	122654	No	No	Yes	Yes	No	No	Yes	No	No	No	No	No
656	Dhanoli Chinauli	122655	No	No	Yes	Yes	No	No	No	No	No	No	No	No
657	Gopi	122656	No	No	Yes	Yes	No	No	No	No	No	No	No	No
658	Sallapura	122657												
659	Nagla Aliya	122658	No	No	Yes	No	No	No	No	No	No	No	No	No
660	Badri	122659	No	No	Yes	No	No	No	No	No	No	No	No	No
661	Kanakpur	122660	No	No	Yes	No	No	No	No	No	No	No	No	No
662	Gudmai Mishrip	122661	No	No	Yes	No	No	No	No	No	No	No	No	No
663	Nanau	122662	No	No	Yes	No	No	No	No	No	No	No	No	No
664	Jiroli Hira Singh	122663	No	No	Yes	No	No	No	No	No	No	No	No	No
665	Kuwagaon	122664	No	No	Yes	No	No	No	No	No	No	No	No	No
666	Akarabad	122665	No	No	Yes	Yes	No	No	Yes	No	No	No	No	No
667	Dhauri	122666	Yes	No	Yes	Yes	No	Yes	No	No	No	No	No	No
668	Kelanpur	122667	Yes	No	Yes	Yes	No	Yes	No	No	No	No	No	No
669	Gopalpur	122668	No	No	Yes	Yes	No	Yes	No	No	No	No	No	No
670	Kiratpur	122669	No	No	Yes	Yes	No	No	No	No	No	No	No	No
671	Tuamai	122670	No	No	Yes	Yes	No	Yes	Yes	No	No	No	No	No
672	Khera Narayan S	122671	No	No	Yes	No	No	No	No	No	No	No	No	No
673	Rajipur	122672	No	No	Yes	No	No	No	No	No	No	No	No	No
674	Bhatauli	122673	No	No	Yes	Yes	No	Yes	No	No	No	No	No	No
675	Khandwar	122674	No	No	Yes	Yes	No	Yes	No	No	No	No	No	No
676	Kathaira	122675	No	No	Yes	Yes	No	Yes	No	No	No	No	No	No
677	Alampur	122676	No	No	Yes	Yes	No	No	No	No	No	No	No	No
678	Parauri	122677	No	No	Yes	Yes	No	Yes	Yes	No	No	No	No	No

Census of India 2011- Village Directory

Amenities and Land use (As in 2009)

Name of District:-Aligarh Location Code No:-143

Name of CD Block:-Akrabad- Location CodeNo:-0114

Sr. No.	Name village	Location code no.	Communication and transport facilities (If amenities available code -Yes is given except for Village Pin Code ,If not available within the village , the distance range code viz; a for < 5 Kms, b for 5-10 Kms and c for 10+ kms of nearest place where facility is available is given).																
			Post office(PO)	Sub post office (SPO)	Post & Telegraph office (P&TO)	Village Pin Code	Telephones (Land lines)	Public call office (PCO)	Mobile phone coverage	Internet cafes/ Common service centre (CSC)	Private courier facility	Bus service (Public & Private)	Railway stations	Auto/Modified Autos	Taxis and Vans	Tractors	Cycle-pulled rickshaws(Manual & Machine driven)	Carts driven by animals	Sea /River ferry service
1	2	3	51	52	53	54	55	56	57	58	59	60	61	62	63	64	65	66	67
620	Sikandarpur	122619	a	a	b	202129	Yes	Yes	Yes	c	c	Yes	c	c	c	Yes	Yes	Yes	
621	Nagaria Patti Ch	122620	a	a	c	202129	Yes	Yes	Yes	c	c	Yes	c	c	c	Yes	c	Yes	
622	Shah Garh	122621	b	Yes	c	202129	Yes	Yes	Yes	c	c	Yes	c	c	c	Yes	Yes	Yes	
623	Raipur Manipur	122622	c	Yes	c	202129	Yes	Yes	Yes	c	c	Yes	c	c	c	Yes	c	Yes	
624	Qasimpur	122623	c	Yes	c	202129	Yes	Yes	Yes	c	c	c	c	c	c	Yes	c	Yes	
625	Kheria Harchand	122624	b	a	c	202129	Yes	Yes	Yes	c	c	Yes	c	c	c	Yes	c	Yes	
626	Qutubpur Amarp	122625	c	Yes	c		Yes	Yes	Yes	c	c	Yes	c	c	c	Yes	c	Yes	
627	Untasani	122626	c	a	c	202129	Yes	Yes	Yes	c	c	Yes	c	c	c	Yes	c	Yes	
628	Bhagosa	122627	c	a		202129	Yes	Yes	Yes	c	c	Yes	c	c	c	Yes	c	Yes	
629	Bhelet Ramnagai	122628	c	Yes	c	202129	Yes	Yes	Yes	c	c	Yes	c	c	c	Yes	c	Yes	
630	Kaseri	122629	c	a	c	202129	Yes	Yes	Yes	c	c	Yes	c	c	c	Yes	c	Yes	
631	Tehara	122630	c	Yes	c	202129	Yes	Yes	Yes	c	c	Yes	c	c	c	Yes	c	Yes	
632	Bhilawali	122631	c	a	c	202129	Yes	Yes	Yes	c	c	Yes	c	c	c	Yes	c	Yes	
633	Dabhaura	122632	c	a	c	202129	Yes	Yes	Yes	c	c	Yes	c	c	c	c		Yes	
634	Hasona Jagmoha	122633	a	a	c		Yes	a	Yes	c	c	a	c	b	b	a	c	Yes	c
635	Govardhanpur	122634	a	a	c		Yes	a	Yes	c	c	a	c	b	b	a	c	Yes	c
636	Bhadroi	122635	c	a	c	202129	Yes	Yes	Yes	c	c	Yes	c	c	c	Yes	c	Yes	
637	Karahla	122636	a	a	b		a	b	b	b	b	Yes	c	b	b	b	Yes	Yes	
638	Dabhi	122637	b	a	b		b	b	a	b	a	b	c	b	Yes	Yes	b	Yes	
639	Jujharpur	122638	c	b	c		b	b	Yes	c	c	b	c	b	b	Yes	c	Yes	c
640	Dariyapur	122639	b	b	b		b	b	Yes	b	b	b	c	b	b	b	b	Yes	
641	Dabha	122640	b	Yes	b	202121	a	a	a	a	b	a	c	a	Yes	Yes		Yes	
642	Gobra	122641	c	c	c	202129	Yes	Yes	Yes	c	c	Yes	c	c	c	Yes	c	Yes	
643	Bahadurpur	122642	c	a	c		Yes	Yes	Yes	c	c	Yes	c	c	c	Yes	c	Yes	
644	Chandpur Mirza	122643	Yes	c	c		Yes	a	Yes	c	c	Yes	c	Yes	Yes	b	c	Yes	c
645	Niserabad	122644	c	a	c		a	a	Yes	c	c	a	c	b	b	b	c	Yes	c
646	Kulinjara	122645																	
647	Bamnoi	122646	b	Yes	b	204215	Yes	Yes	Yes	Yes	c	Yes	c	Yes	Yes	Yes	c	Yes	
648	Manai	122647	c	Yes	c	202121	b	b	Yes	c	c	Yes	c	b	Yes	Yes	Yes	Yes	c
649	Dhaurai	122648	b	a	b		Yes	a	Yes	b	b	a	c	a	a	a	c	Yes	
650	Kiblas	122649	b	a	b		a	a	Yes	b	b	b	b	b	b	b	b	Yes	
651	Shanker Garh	122650	b	a	b		b	b	Yes	b	b	b	b	b	b	b	b	Yes	
652	Amamadapur	122651	b	Yes	b		b	b	Yes	b	b	b	b	b	b	b	b	Yes	
653	Mandanpur	122652	b	Yes	c	202121	b	b	Yes	c	c	a	c	a	a				
654	Ladhauwa	122653	c	Yes	c	202121	Yes	a	Yes	a	c	Yes	c						
655	Bhimpur Haripu	122654	c	a	c		b	b	Yes	c	c	b	c	b	b	Yes	c	Yes	c
656	Dhanoli Chinauli	122655	b	a	b		b	b	Yes	b	b	a	b	b	b	a	b	Yes	
657	Gopi	122656	b	Yes	b	204215	Yes	Yes	Yes	Yes		Yes	b		Yes	Yes	Yes		
658	Sallapura	122657																	
659	Nagla Aliya	122658	c	a	c	202170	b	a	Yes	b	c	a	c	a	b			Yes	
660	Badri	122659	c	a	c	202170	b	b	Yes	b	c	b	c	c	b	Yes		Yes	
661	Kanakpur	122660	c	a	c	204215	a	a	Yes	a	c	a	c	c	a	Yes		Yes	
662	Gudmai Mishrip	122661	c	Yes	c	204215	a	a	Yes	a	c	a	b	a	a	Yes	Yes	Yes	
663	Nanau	122662	a	a	c	202121	a	a	a	c	c	Yes	c	c	c		c	Yes	
664	Jiroli Hira Singh	122663	a	Yes	c	202121	a	a	a	c	c	Yes	c	c	Yes	Yes	Yes	Yes	
665	Kuwagaon	122664	c	a	c	202121	a	a	a	c	c	a	c	c	c	Yes	c	Yes	
666	Akarabad	122665	c	Yes	c		Yes	Yes	Yes	c	c	Yes	c	Yes	Yes	Yes	Yes	Yes	c
667	Dhauri	122666		a	a		Yes	Yes	Yes	a		Yes	c	c	c	Yes	Yes	Yes	
668	Kelanpur	122667	a	a	a	202121	a	a	Yes	a	a	Yes	c	c	c	Yes	Yes	Yes	
669	Gopalpur	122668	a	a	a	202121	a	a	Yes	a	a	Yes	a	a	a	Yes	Yes	Yes	a
670	Kiratpur	122669	c	a	c		a	a	Yes	c	c	a	c	a	a	Yes	c	Yes	c
671	Tuamai	122670	c	Yes	c		a	a	Yes	c	c	a	c	c	a	Yes	c	Yes	c
672	Khera Narayan S	122671	c	Yes	c	202121	b	b	b	c	c	Yes	c	c	c	Yes	c	Yes	
673	Rajipur	122672	b	b	c	202121	b	b	c	c	b	Yes	c	c		c	c	Yes	
674	Bhatauli	122673	a	a	b		a	a	a	a	c	c	c	c	Yes	c	Yes		
675	Khandwar	122674	a	a	c		a	a	a	a	c	c	c	c	c	Yes	c	Yes	
676	Kathaira	122675	Yes	Yes	c		c	a	Yes	a	c	c	c	c	c	Yes	c	Yes	
677	Alampur	122676	a	a	c			a	a	a	a	c	c	c	c	c	Yes		
678	Parauri	122677	a	a	c		a	a	a	a	c	c	c	c	c	Yes	c	Yes	

Census of India 2011- Village Directory

Amenities and Land use (As in 2009)

Name of District:-Aligarh Location Code No:-143

Name of CD Block:-Akrabad- Location CodeNo:-0114

Sr. No.	Name village	Location code no.	Village connected to highways,village roads, banks & credit societies (If amenities available code -Yes is given, If not available within the village , the distance range code viz; a for < 5 Kms, b for 5-10 Kms and c for 10+ kms of nearest place where facility is available is given).											
			Connected to national highway(NH)	Connected to state highway(SH)	Connected to major district road (MDR)	Connected to others district road	Pucca roads	Kutcheha roads	Water bounded macadam(WBM) roads	Navigable waterway (river/canal)(NW)	Footpaths (FP)	Commercial & Co-operative Banks	ATM	Agricultural Credit Societies
1	2	3	68	69	70	71	72	73	74	75	76	77	78	79
620	Sikandarpur	122619	c	Yes	Yes	Yes					Yes	a	c	a
621	Nagaria Patti Ch	122620	c	Yes	Yes	Yes		Yes	Yes		Yes	a	c	b
622	Shah Garh	122621	c	Yes	Yes	Yes	Yes	Yes			Yes	Yes	c	b
623	Raipur Manipur	122622	c	b	Yes	Yes	Yes		Yes		Yes	a	c	b
624	Qasimpur	122623	c	Yes	Yes	Yes	Yes	Yes			Yes	b	c	c
625	Kheria Harchand	122624	c	Yes	Yes	Yes	Yes	Yes			Yes	a	c	a
626	Qutubpur Amarp	122625	c	Yes	Yes	Yes	Yes	Yes			Yes	b	c	c
627	Untasani	122626	c	Yes	Yes	Yes	Yes	Yes			Yes	b	c	c
628	Bhagosa	122627	c	Yes	Yes	Yes	Yes	Yes			Yes	c	c	c
629	Bhelet Ramnagai	122628	c	Yes	Yes	Yes	Yes	Yes			Yes	b	c	c
630	Kaseri	122629	c	Yes	Yes	Yes	Yes	Yes			Yes	b	c	c
631	Tehara	122630	c	Yes	Yes	Yes	Yes	Yes			Yes	b	c	c
632	Bhilawali	122631	c	Yes	Yes	Yes	Yes	Yes			Yes	b	c	c
633	Dabhaura	122632	c	Yes	Yes	Yes	Yes	Yes			Yes	b	c	c
634	Hasona Jagmoha	122633	c	b	a	Yes	Yes	Yes	Yes	c	Yes	c	b	Yes
635	Govardhanpur	122634	c	b	a	Yes	Yes	Yes	Yes	c	Yes	c	b	a
636	Bhadroi	122635	c	Yes	Yes	Yes	Yes	Yes			Yes	b	c	c
637	Karahla	122636	c	b	b	Yes	Yes	Yes	Yes		Yes	b	b	b
638	Dabhi	122637	c	b		Yes	a	Yes	Yes		Yes	b	c	b
639	Jujharpur	122638	c	b	b	Yes	Yes	Yes	b	c	Yes	b	c	b
640	Dariyapur	122639	c	b	b	Yes	a	Yes	Yes		Yes	b	b	b
641	Dabha	122640	c	b		Yes	a	Yes	Yes		Yes	b	c	b
642	Gobra	122641	c	b	b	Yes	Yes				Yes	b	c	b
643	Bahadurpur	122642	c	Yes	Yes	Yes	Yes	Yes			Yes	b	c	c
644	Chandpur Mirza	122643	c	b	b	Yes	a	Yes	Yes	c	Yes	c	b	a
645	Niserabad	122644	c	b	b	a	Yes	Yes	Yes	Yes	Yes	b	b	a
646	Kulinjara	122645												
647	Bamnoi	122646	c	b	b	Yes	Yes	Yes	Yes		Yes	b	c	b
648	Manai	122647	c	b	b	Yes	Yes	Yes	b	c	Yes	b	c	b
649	Dhaurai	122648	c	a	a	Yes	Yes	Yes	Yes		Yes	b	b	b
650	Kiblas	122649	c	b	b	a	Yes	Yes	Yes		Yes	b	b	a
651	Shanker Garh	122650	c	b	a	Yes	a	Yes	a		Yes	b	b	a
652	Amamadapur	122651	c	b	a	Yes	Yes	Yes	Yes		Yes	b	b	Yes
653	Mandanpur	122652	c	b	a	Yes	Yes	Yes	Yes	Yes	Yes	b	c	Yes
654	Ladhauwa	122653	Yes	Yes	Yes	Yes	Yes	Yes			Yes	a	c	a
655	Bhimpur Haripu	122654	c	a	a	Yes	Yes	Yes	a	c	Yes	b	c	b
656	Dhanoli Chinauli	122655	c	a	a	Yes	Yes	Yes	Yes	Yes	Yes	b	b	a
657	Gopi	122656	Yes	Yes	Yes	Yes	Yes	Yes	Yes		Yes	b	b	Yes
658	Sallapura	122657												
659	Nagla Aliya	122658	c	b	b	a	a	Yes			Yes	b	c	b
660	Badri	122659	c	b	b	a		Yes			Yes	b	c	b
661	Kanakpur	122660	c	a	a	Yes		Yes			Yes	a	c	a
662	Gudmai Mishrip	122661	c	a	a	Yes	Yes	Yes			Yes	a	b	a
663	Nanau	122662	Yes			Yes		Yes	a		Yes	a	c	a
664	Jiroli Hira Singh	122663	c	a	Yes	Yes	Yes	Yes	a		Yes	a	c	a
665	Kuwagaon	122664	c			Yes	Yes	Yes	Yes		Yes	a	c	a
666	Akarabad	122665	Yes	Yes	Yes	Yes	Yes	Yes	Yes	a	Yes	Yes	c	Yes
667	Dhauri	122666	c	Yes	Yes	Yes	Yes	Yes	Yes		Yes	a	c	a
668	Kelanpur	122667	c	Yes	Yes	Yes	Yes	Yes	Yes	Yes	Yes	a	a	a
669	Gopalpur	122668	c	Yes	Yes	Yes	Yes	Yes	Yes		Yes	a	a	a
670	Kiratpur	122669	c	a	a	Yes	Yes	Yes			Yes	Yes	c	Yes
671	Tuamai	122670	c	a	Yes	Yes	Yes	Yes	Yes	Yes	Yes	Yes	c	Yes
672	Khera Narayan S	122671	Yes		Yes	Yes	Yes	Yes	b		Yes	b	c	b
673	Rajipur	122672	Yes		Yes	Yes	Yes	Yes	b		Yes	b	c	b
674	Bhatauli	122673	c	b	c	Yes	Yes	Yes	Yes		Yes	b	c	b
675	Khandwar	122674	c	b	c	Yes	Yes	Yes	Yes		Yes	c	c	c
676	Kathaira	122675	c	b	c	Yes	Yes	Yes	Yes		Yes	c	c	c
677	Alampur	122676	c	b	a	Yes	Yes	Yes	Yes		Yes	c	c	c
678	Parauri	122677	c	c	c	Yes	Yes	Yes	Yes		Yes	c	c	c

Census of India 2011- Village Directory

Amenities and Land use (As in 2009)

Name of District:-Aligarh Location Code No:-143

Name of CD Block:-Akrabad- Location CodeNo:-0114

Sr. No.	Name village	Location code no.	Availability of miscellaneous facilities (If amenities available code -Yes is given, If not available within the village , the distance range code viz; a for < 5 Kms, b for 5-10 Kms and c for 10+ kms of nearest place where facility is available is given).																		Availability of electricity (Yes/No)			
			Self-Help Group (SHG)	Public distribution system (PDS) shop	Mandis / Regular market	Weekly Haat	Agricultural marketing society	Integrated Child Development Scheme (Nutritional Centres)	Anganwadi Centre (Nutritional Centres)	Others (Nutritional Centres)	ASHA (Accredited Social Health Activist)	Community centre with/without TV	Sports Field,	Sports Club / Recreation Centre	Cinema / Video Hall	Public Library	Public Reading Room	Newspaper Supply	Assembly Polling station	Birth & Death Registration Office	Power Supply for Domestic Use (ED)	Power Supply for Agricultural Use (EAG)	Power Supply for Commercial Use (EC)	Power Supply for All Uses (EA)
1	2	3	80	81	82	83	84	85	86	87	88	89	90	91	92	93	94	95	96	97	98	99	100	101
620	Sikandarpur	122619	Yes	Yes	a	a	b	Yes	Yes	Yes	Yes	b	a	c	c	c	c	Yes	Yes	Yes	Yes	Yes	Yes	Yes
621	Nagaria Patti Ch	122620	Yes	Yes	a	a	b	b	Yes	Yes	Yes	c	a	c	c	c	c	Yes	Yes	Yes	Yes	Yes	Yes	Yes
622	Shah Garh	122621	Yes	Yes	b	b	Yes	Yes	Yes	Yes	Yes	c	c	c	c	c	c	Yes	Yes	Yes	Yes	Yes	Yes	Yes
623	Raipur Manipur	122622	Yes	Yes	b	b	b	b	Yes	Yes	Yes	c	c	c	c	c	c	Yes	Yes	Yes	Yes	Yes	Yes	Yes
624	Qasimpur	122623	Yes	Yes	c	a	a	Yes	Yes	Yes	Yes	c	c	c	c	c	c	Yes	Yes	Yes	Yes	Yes	Yes	Yes
625	Kheria Harchand	122624	Yes	Yes	b	b	a	c	Yes	Yes	Yes	c	b	c	c	c	c	Yes	Yes	c	Yes	Yes	Yes	Yes
626	Qutubpur Amarp	122625	Yes	Yes	c	a	a	Yes	Yes	c	Yes	c	Yes	c	c	c	c	Yes	Yes	Yes	Yes	Yes	Yes	Yes
627	Untasani	122626	Yes	Yes	c	a	a	Yes	Yes	Yes	Yes	c	Yes	c	c	c	c	Yes	Yes	Yes	Yes	Yes	Yes	Yes
628	Bhagosa	122627	Yes	Yes	c	a	b	Yes	Yes	Yes	Yes	c	Yes	c	c	c	c	Yes	Yes	c	Yes	Yes	Yes	Yes
629	Bhelet Ramnagai	122628	Yes	Yes	c	a	a	Yes	Yes	Yes	Yes	c	Yes	c	c	c	c	Yes	Yes	Yes	Yes	Yes	Yes	Yes
630	Kaseri	122629	Yes	Yes	c	a	a	Yes	Yes	Yes	Yes	c	Yes	c	c	c	c	Yes	Yes	c	Yes	Yes	Yes	Yes
631	Tehara	122630	Yes	Yes	c	a	a	Yes	Yes	Yes	Yes	c	Yes	c	c	c	c	Yes	Yes	Yes	Yes	Yes	Yes	Yes
632	Bhilawali	122631	Yes	Yes	c	a	Yes	Yes	Yes	Yes	Yes	c	Yes	c	c	c	c	Yes	Yes	Yes	Yes	Yes	Yes	Yes
633	Dabhaura	122632	Yes	Yes	c	a	a	Yes	Yes	Yes	Yes	c	Yes	c	c	c	c	Yes	Yes	Yes	Yes	Yes	Yes	Yes
634	Hasona Jagmoha	122633	Yes	Yes	c	a	c	Yes	Yes	Yes	Yes	c	Yes	c	c	c	c	c	Yes	Yes	Yes	Yes	Yes	Yes
635	Govardhanpur	122634	Yes	a	c	a	c	c	Yes	Yes	Yes	c	c	c	c	c	c	c	Yes	c	Yes	Yes	Yes	Yes
636	Bhadroi	122635	Yes	Yes	c	a	a	Yes	Yes	Yes	Yes	c	Yes	c	c	c	c	Yes	Yes	Yes	Yes	Yes	Yes	Yes
637	Karahla	122636	Yes	Yes	b	b	b	Yes	Yes	Yes	Yes	b	b	b	c	c	c	Yes	Yes	Yes	Yes	Yes	Yes	Yes
638	Dabhi	122637	Yes	b	b	b	b	Yes	Yes	Yes	Yes	b	b	b	c	c	c	Yes	Yes	Yes	Yes	Yes	Yes	Yes
639	Jujharpur	122638	b	Yes	b	b	b	b	Yes	Yes	Yes	b	c	c	c	c	c	b	Yes	b	Yes	Yes	Yes	Yes
640	Dariyapur	122639	Yes	Yes	c	b	c	b	Yes	Yes	Yes	b	b	b	c	c	c	c	Yes	Yes	Yes	Yes	Yes	Yes
641	Dabha	122640	Yes	Yes	b	b	b	Yes	Yes	Yes	Yes	b	b	b	c	c	c	Yes	Yes	Yes	Yes	Yes	Yes	Yes
642	Gobra	122641	Yes	Yes	c	b	b	b	Yes	Yes	Yes	b	b	c	c	c	c	Yes	Yes	b	Yes	Yes	Yes	Yes
643	Bahadurpur	122642	Yes	Yes	c	b	Yes	Yes	Yes	Yes	Yes	c	Yes	c	c	c	c	Yes	Yes	Yes	Yes	Yes	Yes	Yes
644	Chandpur Mirza	122643	a	Yes	c	a	c	a	Yes	Yes	Yes	c	Yes	Yes	c	c	c	c	Yes	Yes	Yes	Yes	Yes	Yes
645	Niserabad	122644	Yes	Yes	c	b	c	a	Yes	Yes	Yes	c	c	c	c	c	c	c	Yes	c	Yes	Yes	Yes	Yes
646	Kulinjara	122645																						
647	Bamnoi	122646	Yes	Yes	c	b	b	Yes	Yes	Yes	Yes	b	b	b	c	c	c	Yes	Yes	Yes	Yes	Yes	Yes	Yes
648	Manai	122647	b	Yes	b	b	b	b	Yes	Yes	Yes	b	c	c	c	c	c	Yes	Yes	Yes	Yes	Yes	Yes	Yes
649	Dhaurai	122648	Yes	Yes	c	b	c	Yes	Yes	Yes	Yes	c	c	c	c	c	c	c	Yes	Yes	Yes	Yes	Yes	Yes
650	Kiblas	122649	Yes	Yes	b	b	b	Yes	Yes	Yes	Yes	b	b	b	b	b	b	c	Yes	c	Yes	Yes	Yes	Yes
651	Shanker Garh	122650	Yes	Yes	b	b	b	Yes	Yes	Yes	Yes	b	b	b	b	b	b	c	Yes	b	Yes	Yes	Yes	Yes
652	Amamadapur	122651	Yes	Yes	b	b	b	Yes	Yes	Yes	Yes	b	b	b	b	b	b	c	Yes	c	Yes	Yes	Yes	Yes
653	Mandanpur	122652	Yes	Yes	c	b	c	Yes	Yes	Yes	Yes	c	c	c	c	c	c	b	Yes	Yes	Yes	Yes	Yes	Yes
654	Ladhauwa	122653	Yes	Yes	a	a	a	a	Yes	Yes	Yes	Yes	Yes	Yes	c	c	c	Yes	Yes	Yes	Yes	Yes	Yes	Yes
655	Bhimpur Haripu	122654	b	Yes	b	b	b	b	Yes	Yes	Yes	b	c	c	c	c	c	b	Yes	b	Yes	Yes	Yes	Yes
656	Dhanoli Chinauli	122655	Yes	Yes	b	b	b	Yes	Yes	Yes	Yes	b	b	b	b	b	b	c	Yes	Yes	Yes	Yes	Yes	Yes
657	Gopi	122656	Yes	Yes	Yes	b	b	Yes	Yes	Yes	Yes	c	Yes	Yes	b	c	Yes	Yes	Yes	Yes	Yes	Yes	Yes	Yes
658	Sallapura	122657																						
659	Nagla Aliya	122658	b	a	b	b	c	b	a	Yes	a	c	a	c	c	c	c	a	a	c	No	Yes	Yes	Yes
660	Badri	122659	b	a	b	b	b	c	a	Yes	a	c	c	c	c	c	c	b	Yes	c	Yes	Yes	Yes	Yes
661	Kanakpur	122660	a	Yes	a	a	c	c	Yes	Yes	Yes	c	c	c	c	c	c	a	Yes	c	Yes	Yes	Yes	Yes
662	Gudmai Mishrip	122661	a	Yes	a	b	c	c	Yes	Yes	Yes	c	c	c	b	c	c	a	Yes	Yes	Yes	Yes	Yes	Yes
663	Nanau	122662	Yes	Yes	c	Yes	c	c	Yes	Yes	Yes	c	c	c	c	c	c	c	Yes	Yes	Yes	Yes	Yes	Yes
664	Jiroli Hira Singh	122663	Yes	Yes	a	a	c	c	Yes	Yes	Yes	c	c	c	c	c	c	Yes	Yes	Yes	Yes	Yes	Yes	Yes
665	Kuwagaon	122664	Yes	Yes	a	a	c	c	Yes	Yes	Yes	c	c	c	c	c	c	c	Yes	Yes	Yes	Yes	Yes	Yes
666	Akarabad	122665	Yes	Yes	Yes	Yes	Yes	Yes	Yes	Yes	Yes	Yes	c	c	c	c	c	Yes	Yes	Yes	Yes	Yes	Yes	Yes
667	Dhauri	122666	a	Yes	a	a	a	Yes	Yes	Yes	Yes	Yes	a	a	a	a	a	Yes	Yes	Yes	Yes	Yes	Yes	Yes
668	Kelanpur	122667	Yes	Yes	a	a	a	Yes	Yes	Yes	Yes	a	a	a	Yes	Yes	Yes	Yes	Yes	Yes	Yes	Yes	Yes	Yes
669	Gopalpur	122668	a	Yes	Yes	Yes	Yes	Yes	Yes	Yes	Yes	Yes	Yes	Yes	c	c	c	Yes	a	a	Yes	Yes	Yes	Yes
670	Kiratpur	122669	a	Yes	a	a	a	a	Yes	Yes	Yes	a	c	c	c	c	c	a	Yes	a	Yes	Yes	Yes	Yes
671	Tuamai	122670	a	Yes	a	a	a	a	Yes	Yes	Yes	a	c	c	c	c	c	a	Yes	Yes	Yes	Yes	Yes	Yes
672	Khera Narayan S	122671	Yes	Yes	c	a	c	c	Yes	Yes	Yes	b	c	c	c	c	c	c	Yes	Yes	Yes	Yes	Yes	Yes
673	Rajipur	122672	Yes	Yes	c	a	b	c	Yes	Yes	Yes	Yes	c	Yes	c	c	c	Yes	Yes	Yes	Yes	Yes	Yes	Yes
674	Bhatauli	122673	b	Yes	c	b	b	c	Yes	Yes	Yes	c	c	c	c	c	c	Yes	c	Yes	Yes	Yes	Yes	Yes
675	Khandwar	122674	c	Yes	c	b	c	c	Yes	Yes	Yes	c	c	c	c	c	c	Yes	Yes	Yes	Yes	Yes	Yes	Yes
676	Kathaira	122675	c	Yes	b	b	c	c	Yes	Yes	Yes	c	c	c	c	c	c	Yes	c	Yes	Yes	Yes	Yes	Yes
677	Alampur	122676	c	Yes	c	b	c	c	Yes	Yes	Yes	c	c	c	c	c	c	Yes	c	Yes	Yes	Yes	Yes	Yes
678	Parauri	122677	c	Yes	c	b	c	c	Yes	Yes	Yes	c	c	c	c	c	c	Yes	c	Yes	Yes	Yes	Yes	Yes

Census of India 2011- Village Directory

Amenities and Land use (As in 2009)

Name of District:-Aligarh Location Code No:-143

Name of CD Block:-Akrabad- Location CodeNo:-0114

Sr. No.	Name village	Location code no.	Land Use													Land Use					Name of three most important commodities manufactured		
			Nearest Town		Area under different types of land use (in hectares rounded up to one decimal place)											Area irrigated by source (in hectare).							
			Name	Distance range code i.e. a for < 5 Kms, b for 5-10 Kms and c for 10+ kms .	Forests	Area under Non-agricultural Uses	Barren and Un-cultivable land	Permanent Pastures and Other Grazing Lands	Land Under Miscellaneous Tree Crops etc.	Culturable Waste Land	Fallow lands other than current fallows	Current Fallows	Net Area Sown	Total Irrigated Land Area	Total Un-irrigated Land Area	Canals (C)	Wells/Tube-wells(W/TW)	Tanks/Lakes(T/L)	Water Falls(WF)	Others(O)	First	Second	Third
1	2	3	102	103	104	105	106	107	108	109	110	111	112	113	114	115	116	117	118	119	120	121	122
620	Sikandarpur	122619	KAUDIYAGA	a	0	20.3	0	0	0	0.2	0.7	1.1	122.8	122.8	0	0	122.8	0	0	0			
621	Nagaria Patti Ch	122620	KAUDIYAGA	a	0	39	0	0	0	0.7	2.9	6.1	292.4	292.4	0	0	292.4	0	0	0			
622	Shah Garh	122621	KAUDIYAGA	a	0	15.3	54.3	0	3.6	13	4.8	0.1	558.7	558.7	0	0	558.7	0	0	0			
623	Raipur Manipur	122622	KAUDIYAGA	b	0	29.1	0	0.3	41.7	2.9	6.4	2.5	242.1	242.1	0	58.4	183.7	0	0	0			
624	Qasimpur	122623	KAUDIYAGA	b	0	43.3	0	0	0	0	4.3	0	320.6	320.6	0	0	320.6	0	0	0			
625	Kheria Harchand	122624	KAUDIYAGA	b	0	13.8	0	0	0	1.2	1.8	0.1	138.6	138.6	0	0	138.6	0	0	0			
626	Qutubpur Amarp	122625	KHEDIYAGA	b	0	25.3	0	0	0	0	4.8	0	265.2	265.2	0	0	265.2	0	0	0			
627	Untasani	122626	KAUDIYAGA	b	0	22.5	0	0	0	0	3.4	0	241.5	241.5	0	0	241.5	0	0	0			
628	Bhagosa	122627	KAUDIYAGA	b	0	24.2	0	0	1	4	0	0	149.4	149.4	0	0	149.4	0	0	0			
629	Bhelet Ramnaga	122628	KAUDIYAGA	b	0	31.5	0	0	0	0	23.1	0	284.7	284.7	0	0	284.7	0	0	0			
630	Kaseri	122629	KAUDIYAGA	b	0	16.6	0	0	0	0	8.4	0	110.6	110.6	0	0	110.6	0	0	0			
631	Tehara	122630	KAUDIYAGA	b	0	26	0	0	0	0	1.8	0	217.3	217.3	0	0	217.3	0	0	0			
632	Bhilawali	122631	KAUDIYAGA	b	0	58.8	0	0	0	0	5.7	0	185.2	185.2	0	0	185.2	0	0	0			
633	Dabhaura	122632	KODIYAGA	b	0	17.1	0	0	0	0	3.7	0	157	157	0	0	157	0	0	0			
634	Hasona Jagmoha	122633	SIRAU	c	0	42.4	0	0	0	2.9	13	0	363.5	363.5	0	0	363.5	0	0	0			
635	Govardhanpur	122634	SIRAU	c	0	8.9	0	0	0	0.1	5.1	0	140.1	140.1	0	0	140.1	0	0	0			
636	Bhadroi	122635	KODIYAGA	b	0	30.4	0	0	0	0	5	0	186.7	186.7	0	0	186.7	0	0	0			
637	Karahla	122636	ALIGARH	c	0	20.7	5.7	0	0	9	0	0	212.3	211.4	0.9	196.1	15.3	0	0	0			
638	Dabhi	122637	ALIGARH	c	0	16	0.2	0	0	15.9	0	7.9	74.3	70	3.6	0	70.7	0	0	0			
639	Jujharpur	122638	ALIGARH	c	0	12.5	1.1	2.6	0	1.7	1.3	0.3	153.5	153.5	0	0	153.5	0	0	0			
640	Dariyapur	122639	SIRAU	c	0	15.8	0	0	0.3	2.6	5.8	6.1	247.2	247.2	0	13.6	233.6	0	0	0			
641	Dabha	122640	ALIGARH	c	0	31.3	0.7	0	49.1	0	0	1.6	255.4	252.3	3.1	204	48.3	0	0	0			
642	Gobra	122641	KODIYAGA	b	0	25.5	0	0	2.7	2.9	11.7	0.4	189.9	189.9	0	0	189.9	0	0	0			
643	Bahadurpur	122642	KODIYAGA	b	0	13	0	0	0	0	1.1	0	139.5	139.5	0	0	139.5	0	0	0			
644	Chandpur Mirza	122643	SIRAU	c	0	41	0	0.4	0.6	4	14.5	0	485.4	485.4	0	116	369.4	0	0	0			
645	Niserabad	122644	SIRAU	c	0	7.2	0	0	0	2.2	5.6	0	119.3	119.3	0	49.2	70.1	0	0	0			
646	Kulinjara	122645	ALIGARH	c	0	12.9	3.2	16.2	0	0.1	0	9.9	144	144	0	0	144	0	0	0			
647	Bamnoi	122646	ALIGARH	c	0	40	1.2	0	0	0	0	17.2	319	187.6	131.4	187.6	0	0	0	0			
648	Manai	122647	ALIGARH	c	0	62.4	0	0	0	9.3	15	4.6	547.5	547.5	0	0	547.5	0	0	0			
649	Dhaurai	122648	SIRAU	c	0	27.7	0	0	0	0.9	1.9	0.9	213.5	213.5	0	124	89.5	0	0	0			
650	Kiblas	122649	SIRAU	b	0	11.2	0	0	0	0	0.3	0.3	143	143	0	38.3	104.7	0	0	0			
651	Shanker Garh	122650	SIRAU	b	1.2	6.8	0	1.2	0	3.9	28.4	10.5	86	86	0	22.2	63.8	0	0	0			
652	Amamadapur	122651	SIRAU	b	0	22.7	0	0	0	19.5	28.3	16.9	225.4	225.4	0	76.6	148.8	0	0	0			
653	Mandanpur	122652	VIJAYGARH	b	90.9	71.1	0	0	0	0.6	13.3	15	400.3	400.3	0	197.5	202.8	0	0	0			
654	Ladhauwa	122653	SIRAU	c	108.4	81.9	0	0	0	0	7.9	5.6	427.8	427.8	0	108.6	319.2	0	0	0			
655	Bhimpur Haripu	122654	AKBARABA	b	0	21.6	0	0	0	1.1	2.9	0.6	215.9	215.9	0	0	215.9	0	0	0			
656	Dhanoli Chinauli	122655	SIRAU	b	0	15.6	0	0	0	0.7	4.7	0.5	193.9	193.9	0	70.7	123.2	0	0	0			
657	Gopi	122656	SIKANDARA	b	77.8	450.7	0	0	0	0	0	8.9	1125.3	1125.3	0	765.3	360	0	0	0			
658	Sallapura	122657	VIJAYGARH	b	0	4	0	0	0	0.2	28.5	0	125.7	125.7	0	125.7	0	0	0	0			
659	Nagla Aliya	122658	SIKANDRA	c	0	4.2	0	0	0	1.8	2.5	0.8	70.2	70	0.2	0	70	0	0	0			
660	Badri	122659	SIKANDRAR	c	0	5.3	0	0	0	5	5.7	3.6	134.5	134.5	0	0	134.5	0	0	0			
661	Kanakpur	122660	SIKANDRAR	c	0	55	0	0	0	14.1	25.7	10	273.4	273.4	0	38.1	235.3	0	0	0			
662	Gudmai Mishrip	122661	SIKANDRAR	b	0	45.5	0	0	0	7.3	12.4	19.7	282.6	282.6	0.1	0	282.5	0	0	0			
663	Nanau	122662	ALIGARH	c	0	121.4	14	0	5.8	5.8	14.3	6.6	619.1	619.1	0	526.9	92.2	0	0	0			
664	Jiroli Hira Singh	122663	ALIGARH	c	0	91.3	15.2	0	0	22.4	13.7	11.9	942.1	942.1	0	874	68.1	0	0	0			
665	Kuwagaon	122664	ALIGARH	c	0	21.2	13	0	0	14.5	7.6	3	228	228	0	204.6	23.4	0	0	0			
666	Akarabad	122665	ALIGARH	c	0	88.7	0	0	0.3	9.3	8.9	5.4	153.5	153.5	0	0	153.5	0	0	0			
667	Dhauri	122666	AKRABAD	a	0	48.5	0	1.6	0	0.3	1.4	48.8	235.4	235.4	0	18.9	0	0	0	217			
668	Kelanpur	122667	AKRABAD	a	0	17.2	0	0	0	0.2	0	0.6	130.3	130.3	0	4.3	0	0	0	126			
669	Gopalpur	122668	AKRABAD	a	0	22.6	0	0	0	0.2	0.5	1.7	80.2	80.2	0	80.2	0	0	0	0			
670	Kiratpur	122669	ALIGARH	c	0	21.5	0	0	31.9	22.9	38.8	18.7	184.2	184.2	0	0	184.2	0	0	0			
671	Tuamai	122670	ALIGARH	c	0	46.4	0	0	43	14.2	31.3	12.5	451.3	451.3	0	93.6	357.7	0	0	0			
672	Khera Narayan S	122671	ALIGARH	c	0	34.6	0	0	0	0	2.5	6.9	107.5	107.5	0	45.8	61.7	0	0	0			
673	Rajipur	122672	ALIGARH	c	0	10.5	1.6	0.9	0	0	11.4	6.8	124.3	124.3	0	67.1	57.2	0	0	0			
674	Bhatauli	122673			0	17.2	0	0	0	0.6	4.9	2.6	173.3	173.3	0	0	173.3	0	0	0			
675	Khandwar	122674			0	13.2	0	0	0	2.1	5.2	3.4	140	140	0	0	140	0	0	0			
676	Kathaira	122675			0	36.9	0	0	0	0.4	1.2	2.2	349.4	349.4	0	0	349.4	0	0	0			
677	Alampur	122676			0	23	0	0	0	0.6	4.6	2.1	311.6	311.6	0	311.6	0	0	0	0			
678	Parauri	122677			0	26.9	0	0	0	0.2	14.2	3.1	356.2	356.2	0	0	356.2	0	0	0			

Census of India 2011- Village Directory

Amenities and Land use (As in 2009)

Name of District:-Aligarh Location CodeNo:-143

Name of CD Block:-Akrabad- Location CodeNo:-0114

Sr. No.	Name village	Location code no.	Total area of the village (in hectares rounded up to one decimal place)	Total population (2011 census)	Number of households (2011 census)	Number of educational amenities available. (If not available within the village , the distance range code viz; a for < 5 Kms, b for 5-10 Kms and c for 10+ kms of nearest place where facility is available is given).													
						Pre-Primary school (PP)	Primary school (P)	Middle school (M)	Secondary School (S)	Senior Secondary school (SS)	Degree college of arts science & commerce (ASC)	Engineering college(EC)	Medical college (MC)	Management institute (MI)	Polytechnic (Pt)	Vocational training school /ITI	Non-formal training centre (NFTC)	Special school for disabled (SSD)	Others (specify)
1	2	3	4	5	6	7	8	9	10	11	12	13	14	15	16	17	18	19	20
679	Golara	122678	363.9	1263	219	c	1	1	c	c	c	c	c	c	c	c	c		
680	Nagla Lala	122679	89.9	415	74	c	1	a	c	c	c	c	c	c	c	c	c		
681	Baghiyar	122680	290.5	1903	292	a	1	1	a	a	c	c	c	c	c	c	c		
682	Nagla Bari	122681	313.8	4147	666	1	1	1	a	a	c	c	c	c	c	c	c		
683	Lachhamanpur	122682	87.6	210	35	a			a	a	c	c	c	c	c	c	c		
684	Vijaigarh Dehat	122683	1715.2	5040	860	1	1		a	a	c	c	c	c	c	c			
685	Khurrampur	122684	239.7	1990	341	c	1	1	b	b	c	c	c	c	c	c	b		
686	Bilauthi	122685	181.4	889	166		1	1	b	b	c	c	c	c	c	c	c		
687	Suhawali	122686	666.1	4128	772	1	2	1	b	b	c	c	c	c	c	c	c		
688	Dubhiya	122687	202	3992	699	1	1	1	b	b	c	c	c	c	c	c	c		
689	Nagla Ranjita	122688	161.4	750	127	b	1	a	b	b	c	c	c	c	c	c	b		
690	Chitrauli	122689	289.6	775	155	b	1	1	b	b	c	c	c	c	c	c	c		
691	Nagla Sartaj	122690	216.4	850	157		1	a		b	c	c	c	c	c	c	c		
692	Nagla Tularam	122691	142.4	950	161		1	a		a	c	c	c	c	c	c	c		
693	Barautha	122692	120.7	406	76		1		1	a	c	c	c	c	c	c	c		
694	Jaitpur	122693	123.7	336	58		1	a		b	c	c	c	c	c	c	c		
695	Bijalpur	122694	154.1	884	139	c	1	a	a	b	c	c	c	c	c	c			
696	Bara Kalan	122695	342.6	723	139		1	a	a	a	c	c	c	c	c	c	c		
697	Thiramai	122696	252.3	710	118	a	1		a	a	c	c	c	c	c	c	c		
698	Narrau	122697	208.9	1383	247	a	1	1	a	a	c	c	c	c	c	c	c		
699	Biwamai	122698	55	0	0														
700	Barhad	122699	424.4	2150	385	1	1	1	a	a	c	c	c		c	c			
701	Maloi	122700	534.5	4106	663	1	2	1	a	a	c	c	a		c	c	c		
702	Gangraul	122701	483.1	2416	418	1	1	1	b		c		c		c	c			
703	Sikatarasani	122702	150.4	565	115	a	1	a	a	a	c	c	a	a	c	c	c		
704	Bhura Ki Garhi	122703	138.7	497	104	a	1	1	a	a	c	c	c	c	c	c	c		
705	Gangalpur	122704	70.1	991	158	a	1	a	a	a	c	c	c	c	c	c	c		
706	Nagla Kesia	122705	111.7	1158	203	a	1	1	a	a	c	c	c	c	c	c	c		
707	Bistauli	122706	444.4	1969	377	a	1	1	a	a	c	c	c	c	c	c	c		
708	Bhinoli	122707	448.4	3212	558	1	1	1	b	b	c	c	c	c	c	c	c		
Block T O T A L :			**28189.3**	**170766**	**29061**	**33**	**100**	**58**	**13**	**4**	**1**	**0**	**0**	**0**	**0**	**0**	**1**	**0**	**0**

Census of India 2011- Village Directory

Amenities and Land use (As in 2009)

Name of District:-Aligarh Location Code No:-143

Name of CD Block:-Akrabad- Location CodeNo:-0114

Sr. No.	Name village	Location code no.	Number of Medical Amenities available. (If not available within the village , the distance range code viz; a for < 5 Kms, b for 5-10 Kms and c for 10+ kms of nearest place where facility is available is given).												Number of Non-Government Medical Amenities available.						
			Community health centre (CHC)	Primary health centre (PHC)	Primary health sub centre (PHS)	Maternity and child welfare centre (MCW)	T.B. clinic (TBC)	Hospital-allopathic (HA)	Hospital-alternative medicine (HO)	Dispensary (D)	Veterinary hospital (VH)	Mobile health clinic (MHC)	Family welfare centre (FWC)	Charitable non Govt. hospital/Nursing home.	Medical practitioner with MBBS Degree	Medical practitioner with other degree	Medical practitioner with no degree	Traditional practitioner and faith healer .	Medicine Shop	Others
1	2	3	21	22	23	24	25	26	27	28	29	30	31	32	33	34	35	36	37	38
679	Golara	122678	c	c	c	1 c		c	c	c	c	c	c	0	0	0	0	0	0	0
680	Nagla Lala	122679	c	c	c	c	c	c	c	c	c	c	c	0	0	0	0	0	0	0
681	Baghiyar	122680	c	a		a	c	c	c	c	a	c	a	0	0	0	0	0	0	0
682	Nagla Bari	122681	c	a	a	a	c	c	c	c	a	c	a	0	0	0	0	0	0	0
683	Lachhamanpur	122682	c	a		a	c	c	c	c	a	c	a	0	0	0	0	0	0	0
684	Vijaigarh Dehat	122683	c		1 a		1 c	c	c	c		1 c		1	0	0	0	0	0	0	0
685	Khurrampur	122684	b	b	b	b	c	c	b	b	b	b	b		0	0	0	0	0	0	0
686	Bilauthi	122685	b			c	c	c			a		c		0	0	0	0	0	0	0
687	Suhawali	122686	b	b							b		b		0	0	0	0	0	0	0
688	Dubhiya	122687	c	b		b	c	c	c	c	b	c	b		0	0	0	0	0	0	0
689	Nagla Ranjita	122688	b	b	b	b	c	c	b	b	b	b	b		0	0	0	0	0	0	0
690	Chitrauli	122689	c	b		b	c	c	c	c	b	c	b		0	0	0	0	0	0	0
691	Nagla Sartaj	122690	c	b	b	b	c	c	c	c	b	c	b		0	0	0	0	0	0	0
692	Nagla Tularam	122691	c	a	a	a	c	c	c	c	a	c	a		0	0	0	0	0	0	0
693	Barautha	122692	c	a	a	a	c	c	c	c	a	c	a		0	0	0	0	0	0	0
694	Jaitpur	122693	c	b	b	b	c	c	c	c	b	c	b		0	0	0	0	0	0	0
695	Bijalpur	122694	b	b	b	b	c	b	b	b	b	c	b		0	0	0	0	0	0	0
696	Bara Kalan	122695	c	a	a	a	c	c	c	c	a	c	a		0	0	0	0	0	0	0
697	Thiramai	122696	c	a		a	c	c	c	c	a	c	c		0	0	0	0	0	0	0
698	Narrau	122697	c	a	a	a	c	c	c	c	a	c	a		0	0	0	0	0	0	0
699	Biwamai	122698																			
700	Barhad	122699	c	a		a	c	c	c	c	a	c	a		0	0	0	0	0	0	0
701	Maloi	122700	a	a	a	c	c	c	c	c	a	c	a		0	0	2	0	0	0	0
702	Gangraul	122701	b	b		b	c	c		b	b	c	c		0	0	0	0	0	0	0
703	Sikatarasani	122702	c	a	a	c	c	c	c	c	a	c	c		0	0	0	0	0	0	0
704	Bhura Ki Garhi	122703	c	c	a	c	c	c	c	c	a	c	c		0	0	0	0	0	0	0
705	Gangalpur	122704	c	c	a	c	c	c	c	c	a	c	c		0	0	0	0	0	0	0
706	Nagla Kesia	122705	c	c	a	c	c	c	c	c	a	c	c		0	0	0	0	0	0	0
707	Bistauli	122706	c	c	a	c	c	c	c	c	a	c	c		0	0	0	0	0	0	0
708	Bhinoli	122707	c	c	b	c	c	c	c	c	c	c	c		0	0	0	0	0	0	0
Block T O T A L :			**1**	**2**	**1**	**5**	**0**	**0**	**0**	**1**	**4**	**0**	**4**	**0**	**0**	**14**	**2**	**7**	**8**	**0**

Census of India 2011- Village Directory

Amenities and Land use (As in 2009)

Name of District:-Aligarh Location Code No:-143

Name of CD Block:-Akrabad- Location CodeNo:-0114

Sr. No.	Name village	Location code no.	Availability of drinking water - Yes / No								Availability of toilet & others Yes / No			
			Tap water (Treated/Untreated)	Well water (Covered / Uncovered well)	Hand Pump	Tube wells / Bore well	Spring	River / Canal	Tank / Pond / Lake	Others	Community toilet including bath.	Community toilet excluding bath.	Rural sanitary mart or sanitary hardware outlet available near the village.	Community bio- gas or recycle of waste for productive use.
1	2	3	39	40	41	42	43	44	45	46	47	48	49	50
679	Golara	122678	Yes	No	Yes	Yes	No	Yes	No	No	No	No	No	No
680	Nagla Lala	122679	No	No	Yes	Yes	No	No	No	No	No	No	No	No
681	Baghiyar	122680	No	No	Yes	Yes	No	Yes	Yes	No	No	No	No	No
682	Nagla Bari	122681	No	No	Yes	Yes	No	No	No	No	No	No	No	No
683	Lachhamanpur	122682	No	No	Yes	Yes	No	No	No	No	No	No	No	No
684	Vijaigarh Dehat	122683	No	No	Yes	No	No	No	No	No	No	No	No	No
685	Khurrampur	122684	No	No	Yes	Yes	No	Yes	No	No	No	No	No	No
686	Bilauthi	122685	No	No	Yes	No	No	No	No	No	No	No	No	No
687	Suhawali	122686	Yes	No	Yes	Yes	No	No	No	No	No	No	No	No
688	Dubhiya	122687	No	No	Yes	Yes	No	No	No	No	No	No	No	No
689	Nagla Ranjita	122688	No	No	Yes	Yes	No	No	No	No	No	No	No	No
690	Chitrauli	122689	No	No	Yes	Yes	No	No	Yes	No	No	No	No	No
691	Nagla Sartaj	122690	No	No	Yes	Yes	No	Yes	Yes	No	No	No	No	No
692	Nagla Tularam	122691	No	No	Yes	Yes	No	Yes	Yes	No	No	No	No	No
693	Barautha	122692	No	No	Yes	Yes	No	No	Yes	No	No	No	No	No
694	Jaitpur	122693	No	No	Yes	Yes	No	No	Yes	No	No	No	No	No
695	Bijalpur	122694	No	No	Yes	No	No	No	No	No	No	No	No	No
696	Bara Kalan	122695	No	No	Yes	Yes	No	Yes	Yes	No	No	No	No	No
697	Thiramai	122696	No	No	Yes	Yes	No	Yes	Yes	No	No	No	No	No
698	Narrau	122697	No	No	Yes	Yes	No	No	Yes	No	No	No	No	No
699	Biwamai	122698												
700	Barhad	122699	No	Yes	Yes	No	No	Yes	Yes	No	No	No	No	No
701	Maloi	122700	No	No	Yes	Yes	No	No	No	No	No	No	No	No
702	Gangraul	122701	No	No	Yes	Yes	No	No	No	No	No	No	No	No
703	Sikatarasani	122702	No	No	Yes	Yes	No	No	No	No	No	No	No	No
704	Bhura Ki Garhi	122703	No	No	Yes	No	No	No	Yes	No	No	No	No	No
705	Gangalpur	122704	No	No	Yes	No	No	Yes	No	No	No	No	No	No
706	Nagla Kesia	122705	No	No	Yes	No	No	Yes	No	No	No	No	No	No
707	Bistauli	122706	No	Yes	Yes	No	No	Yes	Yes	No	No	No	No	No
708	Bhinoli	122707	No	No	Yes	No	No	Yes	Yes	No	No	No	No	No
Block T O T A L :			**6**	**10**	**86**	**66**	**0**	**30**	**25**	**0**	**0**	**0**	**0**	**0**

Census of India 2011- Village Directory

Amenities and Land use (As in 2009)

Name of District:-Aligarh Location Code No:-143

Name of CD Block:-Akrabad- Location CodeNo:-0114

Sr. No.	Name village	Location code no.	Communication and transport facilities (If amenities available code -Yes is given except for Village Pin Code ,If not available within the village , the distance range code viz; a for < 5 Kms, b for 5-10 Kms and c for 10+ kms of nearest place where facility is available is given).																
			Post office(PO)	Sub post office (SPO)	Post & Telegraph office (P&TO)	Village Pin Code	Telephones (Land lines)	Public call office (PCO)	Mobile phone coverage	Internet cafes/ Common service centre (CSC)	Private courier facility	Bus service (Public & Private)	Railway stations	Auto/Modified Autos	Taxis and Vans	Tractors	Cycle-pulled rickshaws(Manual & Machine driven)	Carts driven by animals	Sea /River ferry service
1	2	3	51	52	53	54	55	56	57	58	59	60	61	62	63	64	65	66	67
679	Golara	122678	a	a	a		c	a	a	a	c	c	c	c	c	Yes		Yes	
680	Nagla Lala	122679	a	a	c		b	b	b	b	c	c	c	c	c	Yes	c	Yes	
681	Baghiyar	122680	c	a	a		a	a	Yes	a	c	a	b	a	a		c		
682	Nagla Bari	122681	c	a	c		a	a	Yes	a	c	a	c	a	a		c		
683	Lachhamanpur	122682	c	a	c		a	a	Yes	a	c	a	c	a	a		c		
684	Vijaigarh Dehat	122683	c	a	a	202170	a	a	a	a	c	Yes	c	a	Yes	Yes	Yes		
685	Khurrampur	122684	a	a	b		Yes	Yes	Yes	Yes	c	Yes	c	c	c	Yes		Yes	
686	Bilauthi	122685	c	a	c		b	b	b	c	c	a	c	c	c	Yes	c	Yes	
687	Suhawali	122686		Yes		222121	Yes	Yes	Yes	b		Yes	c	c	c	Yes	Yes	Yes	
688	Dubhiya	122687	c	Yes	c	202121	b	b	Yes	b	c	a	c	a	a		c		
689	Nagla Ranjita	122688	a	b	b		a	a	a	b	c	c	c	c	c	Yes		Yes	
690	Chitrauli	122689	c	b	c		b	b	Yes	b	c	a	c	a	a		c		
691	Nagla Sartaj	122690	b	a	c		b	b	Yes	c	c	b	c	b	b				
692	Nagla Tularam	122691	b	a	c		b	c	Yes	c	c	a	c	a	a				
693	Barautha	122692	b	a	c		b	b	Yes	c	c	a	c	a	a				
694	Jaitpur	122693	b	a	c		b	b	Yes	c	c	a	c	a	a				
695	Bijalpur	122694	b	a	b	202121	b	b	Yes	b	b	b	c	c	b	Yes	c	Yes	
696	Bara Kalan	122695	c	a	a	202139	a	a	Yes	a	c	a	b	a	a		c		
697	Thiramai	122696	c	a	a		a	a	Yes	a	c	a	b	a	a		c		
698	Narrau	122697	c	a	a		a	a	Yes	a	c	a	b	a	a		c		
699	Biwamai	122698																	
700	Barhad	122699	c	a	c		Yes	a	Yes	a	c	a	b	a	Yes	Yes	c		
701	Maloi	122700	a				a	a	a		c	a	c		a				
702	Gangraul	122701	b	Yes	c	202170	b	b	Yes		c	b	a	c	b				
703	Sikatarasani	122702	c	a	c		a	a	a	a	c	a	b	a	a			Yes	
704	Bhura Ki Garhi	122703	a	a	a		a	a	Yes	c	c	a	c	a	a	Yes		Yes	
705	Gangalpur	122704	a	a	a		a	a	Yes	c	c	a	c	a	a				
706	Nagla Kesia	122705	a	a	a		a	a	Yes	c	c	a	c	a	a	Yes		Yes	
707	Bistauli	122706	a	Yes	a		a	a	Yes	c	c	Yes	c	a	a	Yes		Yes	
708	Bhinoli	122707	b	a	b		b	b	Yes	c	c	Yes	c	b	b	Yes		Yes	
Block T O T A L :			**2**	**23**	**0**	**38**	**29**	**23**	**67**	**3**	**0**	**35**	**0**	**3**	**11**	**51**	**15**	**64**	**0**

Census of India 2011- Village Directory

Amenities and Land use (As in 2009)

Name of District:-Aligarh Location Code No:-143

Name of CD Block:-Akrabad- Location CodeNo:-0114

Sr. No.	Name village	Location code no.	Village connected to highways,village roads, banks & credit societies (If amenities available code -Yes is given, If not available within the village , the distance range code viz; a for < 5 Kms, b for 5-10 Kms and c for 10+ kms of nearest place where facility is available is given).											
			Connected to national highway(NH)	Connected to state highway(SH)	Connected to major district road (MDR)	Connected to others district road	Pucca roads	Kutcheha roads	Water bounded macadam(WBM) roads	Navigable waterway (river/canal)(NW)	Footpaths (FP)	Commercial & Co-operative Banks	ATM	Agricultural Credit Societies
1	2	3	68	69	70	71	72	73	74	75	76	77	78	79
679	Golara	122678	c	c	c	Yes	Yes	Yes	Yes		Yes	c	c	c
680	Nagla Lala	122679	c	c	c	c	Yes	Yes	Yes		Yes	c	c	c
681	Baghiyar	122680	c	c	a	Yes	Yes	Yes		Yes	Yes	c	c	a
682	Nagla Bari	122681	c	b	a	Yes	Yes	Yes		Yes	Yes	b	c	a
683	Lachhamanpur	122682	c	c	a	a	Yes	Yes		Yes	Yes	c	c	a
684	Vijaigarh Dehat	122683	c	c	c	Yes	Yes	Yes			Yes		c	
685	Khurrampur	122684	c	b	c	Yes	Yes	Yes	Yes		Yes	b	c	b
686	Bilauthi	122685	c			Yes	Yes	Yes	b		Yes	b	c	b
687	Suhawali	122686	c	Yes	Yes	Yes	Yes	Yes	Yes		Yes	b	c	b
688	Dubhiya	122687	c	b	a	Yes	Yes	Yes			Yes	b	c	b
689	Nagla Ranjita	122688	c	b	c	c	Yes	Yes	Yes		Yes	b	c	b
690	Chitrauli	122689	c	b	a	a	Yes	Yes		Yes	Yes	b	c	b
691	Nagla Sartaj	122690	c	b	b	b	Yes	Yes			Yes	b	c	b
692	Nagla Tularam	122691	c	b	a	a	Yes	Yes		Yes	Yes	a	c	a
693	Barautha	122692	c	b	a	a	Yes	Yes			Yes	a	c	a
694	Jaitpur	122693	c	b	a	a	Yes	Yes			Yes	b	c	b
695	Bijalpur	122694	c	b	b	a	a	Yes	a		Yes	b	c	b
696	Bara Kalan	122695	c	c	Yes	Yes	Yes			Yes	Yes	c	c	a
697	Thiramai	122696	c	c	a	a		Yes		Yes	Yes	c	c	a
698	Narrau	122697	c	a	a	Yes	Yes				Yes	c	c	a
699	Biwamai	122698												
700	Barhad	122699	c	c	a	Yes	Yes	Yes		Yes	Yes	c	c	a
701	Maloi	122700	c	c	c	Yes	Yes	Yes			Yes	a	c	a
702	Gangraul	122701	c	c	c	Yes		Yes			Yes	c	c	b
703	Sikatarasani	122702	c	b	b						Yes	a	c	a
704	Bhura Ki Garhi	122703	c	c	c	Yes	Yes				Yes	a	c	a
705	Gangalpur	122704	c	b	b	Yes	Yes				Yes	a	c	a
706	Nagla Kesia	122705	c	c	c	Yes		Yes			Yes	a	c	a
707	Bistauli	122706	c	b	b	Yes	Yes				Yes	a	c	Yes
708	Bhinoli	122707	c	b	b	Yes	Yes	Yes			Yes	b	c	a
Block T O T A L :			**6**	**22**	**28**	**71**	**70**	**77**	**33**	**13**	**86**	**4**	**0**	**8**

Census of India 2011- Village Directory

Amenities and Land use (As in 2009)

Name of District:-Aligarh Location Code No:-143

Name of CD Block:-Akrabad- Location CodeNo:-0114

Sr. No.	Name village	Location code no.	Availability of miscellaneous facilities (If amenities available code -Yes is given, If not available within the village , the distance range code viz; a for < 5 Kms, b for 5-10 Kms and c for 10+ kms of nearest place where facility is available is given).																		Availability of electricity (Yes/No)			
			Self-Help Group (SHG)	Public distribution system (PDS) shop	Mandis / Regular market	Weekly Haat	Agricultural marketing society	Integrated Child Development Scheme (Nutritional Centres)	Anganwadi Centre (Nutritional Centres)	Others (Nutritional Centres)	ASHA (Accredited Social Health Activist)	Community centre with/without TV	Sports Field,	Sports Club / Recreation Centre	Cinema / Video Hall	Public Library	Public Reading Room	Newspaper Supply	Assembly Polling station	Birth & Death Registration Office	Power Supply for Domestic Use (ED)	Power Supply for Agricultural Use (EAG)	Power Supply for Commercial Use (EC)	Power Supply for All Uses (EA)
1	2	3	80	81	82	83	84	85	86	87	88	89	90	91	92	93	94	95	96	97	98	99	100	101
679	Golara	122678	Yes	Yes	c	b	c	c	Yes	Yes	Yes	c	c	c	c	c	c	Yes	c	Yes	Yes	Yes	Yes	Yes
680	Nagla Lala	122679	c	Yes	a	b	c	c	Yes	Yes	Yes	c	c	c	c	c	c	Yes	a	Yes	Yes	Yes	Yes	Yes
681	Baghiyar	122680	Yes	Yes	c	a	c	Yes	Yes	Yes	Yes	c	c	c	c	c	c	a	Yes	Yes	Yes	Yes	Yes	Yes
682	Nagla Bari	122681	Yes	Yes	c	a	c	c	Yes	Yes	Yes	c	c	c	c	c	c	a	Yes	Yes	Yes	Yes	Yes	Yes
683	Lachhamanpur	122682	Yes	a	c	a	c	Yes	Yes	Yes	Yes	c	c	c	c	c	c	a	a	c	Yes	Yes	Yes	Yes
684	Vijaigarh Dehat	122683	Yes	Yes	a	a	Yes	Yes	Yes	Yes	Yes	Yes	a	a	c	c	c	Yes	Yes	Yes	Yes	Yes	Yes	Yes
685	Khurrampur	122684	b	Yes	c	b	c	c	Yes	Yes	Yes	c	c	c	c	c	c	Yes	c	Yes	Yes	Yes	Yes	Yes
686	Bilauthi	122685	Yes	Yes	c	a	c	Yes	a	Yes	Yes	c	Yes	c	c	c	c	c	a	a	Yes	Yes	Yes	Yes
687	Suhawali	122686	b	Yes	b	b	b	Yes	Yes	Yes	Yes	Yes	b	b	b	b	b	Yes	Yes	Yes	Yes	Yes	Yes	Yes
688	Dubhiya	122687	Yes	Yes	c	b	c	Yes	Yes	Yes	Yes	c	c	c	c	c	c	b	Yes	Yes	Yes	Yes	Yes	Yes
689	Nagla Ranjita	122688	b	a	c	b	b	b	Yes	Yes	Yes	b	b	c	c	c	c	Yes	a	Yes	Yes	Yes	Yes	Yes
690	Chitrauli	122689	Yes	Yes	c	b	c	Yes	Yes	Yes	Yes	c	c	c	c	c	c	b	Yes	b	Yes	Yes	Yes	Yes
691	Nagla Sartaj	122690	Yes	Yes	c	b	c	Yes	Yes	Yes	Yes	c	c	c	c	c	c	b	Yes	b	Yes	Yes	Yes	Yes
692	Nagla Tularam	122691	Yes	a	c	a	c	Yes	Yes	Yes	Yes	c	c	c	c	c	c	a	Yes	a	Yes	Yes	Yes	Yes
693	Barautha	122692	Yes	a	c	a	c	Yes	Yes	Yes	Yes	c	c	c	c	c	c	a	Yes	a	Yes	Yes	Yes	Yes
694	Jaitpur	122693	Yes	a	c	b	c	Yes	Yes	Yes	Yes	c	c	c	c	c	c	b	a	b	Yes	Yes	Yes	Yes
695	Bijalpur	122694	b	Yes	b	b	b	Yes	Yes	Yes	Yes	c	c	c	c	c	c	b	Yes	b	Yes	Yes	Yes	Yes
696	Bara Kalan	122695	Yes	Yes	c	a	c	Yes	Yes	Yes	Yes	c	c	c	c	c	c	a	Yes	c	Yes	Yes	Yes	Yes
697	Thiramai	122696	Yes	a	c	a	c	Yes	Yes	Yes	Yes	c	c	c	c	c	c	a	Yes	c	Yes	Yes	Yes	Yes
698	Narrau	122697	Yes	Yes	c	a	c	Yes	Yes	Yes	Yes	c	c	c	c	c	c	a	Yes	c	Yes	Yes	Yes	Yes
699	Biwamai	122698																						
700	Barhad	122699	Yes	Yes	c	a	c	Yes	Yes	Yes	Yes	c	c	c	c	c	c	a	Yes	Yes	Yes	Yes	Yes	Yes
701	Maloi	122700	Yes	Yes	a	a	Yes	Yes	Yes	Yes	Yes	Yes	c	Yes	c	c	c	a	Yes	Yes	Yes	Yes	Yes	Yes
702	Gangraul	122701	Yes	Yes	c	b	b	Yes	Yes	Yes	Yes	c	c	c	c	c	c	b	Yes	Yes	Yes	Yes	Yes	Yes
703	Sikatarasani	122702	Yes	a	a	a	Yes	Yes	a	Yes	a	a	a	c	c	c	c	a	Yes	c	Yes	Yes	Yes	Yes
704	Bhura Ki Garhi	122703	Yes	a	c	a	c	Yes	a	Yes	a	c	c	c	c	c	c	a	Yes	c	No	Yes	Yes	Yes
705	Gangalpur	122704	Yes	a	c	a	c	Yes	a	Yes	a	c	c	c	c	c	c	a	a	c	Yes	Yes	Yes	Yes
706	Nagla Kesia	122705	Yes	Yes	c	a	c	Yes	Yes	Yes	Yes	c	c	c	c	c	c	a	Yes	c	Yes	Yes	Yes	Yes
707	Bistauli	122706	Yes	Yes	c	Yes	c	Yes	Yes	Yes	Yes	c	c	c	c	c	c	a	Yes	Yes	Yes	Yes	Yes	Yes
708	Bhinoli	122707	Yes	Yes	c	b	c	Yes	Yes	Yes	Yes	c	c	c	c	c	c	b	Yes	Yes	Yes	Yes	Yes	Yes
Block T O T A L :			**64**	**73**	**3**	**4**	**8**	**53**	**80**	**85**	**81**	**8**	**16**	**6**	**1**	**1**	**2**	**41**	**72**	**55**	**84**	**86**	**86**	**86**

Census of India 2011- Village Directory

Amenities and Land use (As in 2009)

Name of District:-Aligarh Location Code No:-143

Name of CD Block:-Akrabad- Location CodeNo:-0114

Sr. No.	Name village	Location code no.	Land Use													Land Use					Name of three most important commodities manufactured		
			Nearest Town		Area under different types of land use (in hectares rounded up to one decimal place)											Area irrigated by source (in hectare).							
			Name	Distance range code i.e. a for < 5 Kms, b for 5-10 Kms and c for 10+ kms.	Forests	Area under Non-agricultural Uses	Barren and Un-cultivable land	Permanent Pastures and Other Grazing Lands	Land Under Miscellaneous Tree Crops etc.	Culturable Waste Land	Fallow lands other than current fallows	Current Fallows	Net Area Sown	Total Irrigated Land Area	Total Un-irrigated Land Area	Canals (C)	Wells/Tube-wells(W/TW)	Tanks/Lakes(T/L)	Water Falls(WF)	Others(O)	First	Second	Third
1	2	3	102	103	104	105	106	107	108	109	110	111	112	113	114	115	116	117	118	119	120	121	122
679	Golara	122678	ALIGARH	c	0	17.4	0	0	0	0	3.2	1.2	342.1	342.1	0	0	342.1	0	0	0			
680	Nagla Lala	122679	ALIGARH	c	0	8.8	0	0	0	0.2	0.9	2.8	77.2	77.2	0	0	77.2	0	0	0			
681	Baghiyar	122680	VIJAYGARH	a	96	19.2	0	0	0	14.5	1.7	7.7	151.4	151.4	0	0	151.4	0	0	0			
682	Nagla Bari	122681	VIJAYGARH	a	141.7	5.8	0	0	0	1.9	0.2	5	159.2	159.2	0	0	159.2	0	0	0			
683	Lachhamanpur	122682	VIJAYGARH	a	0	5.8	0	0	0	1	0.3	2.2	78.2	78.2	0	23.1	25	0	0	30			
684	Vijaigarh Dehat	122683			0	173.9	5.2	0	0.8	39.8	56.4	28.9	1410.2	1409.7	0	746.4	663.3	0	0	0			
685	Khurrampur	122684	ALIGARH	c	0	20.5	0	0	0	2.6	2.3	3.2	211.1	211.1	0	0	211.1	0	0	0			
686	Bilauthi	122685	ALIGARH	c	0	9.7	2.4	2.7	54.5	1.2	9.5	3.8	97.6	97.6	0	36.8	60.8	0	0	0			
687	Suhawali	122686	AKRABAD	b	57.2	96.9	0	0	0	2.9	1.5	11.9	495.7	495.7	0	5.9	70	0	0	420			
688	Dubhiya	122687	VIJAYGARH	b	0	38.2	0	0	0	37.2	0.8	5.3	120.6	120.6	0	0	120.6	0	0	0			
689	Nagla Ranjita	122688	ALIGARH	c	0	11.5	0	0	0	0	1.3	1.2	147.3	147.3	0	0	147.3	0	0	0			
690	Chitrauli	122689	VIJAYGARH	b	15.9	0	0	0.2	18.1	0.7	28.5	7.4	218.9	218.9	0	0	218.9	0	0	0			
691	Nagla Sartaj	122690	VIJAYGARH	b	0	25.6	0	0	0	3.7	4.2	5.8	177	177	0	89.4	87.6	0	0	0			
692	Nagla Tularam	122691	VIJAYGARH	a	0	8.2	0	0	0	0.3	0.7	3.7	129.5	129.5	0	35.8	93.7	0	0	0			
693	Barautha	122692	VIJAYGARH	a	1.2	11	0	8.2	0	0.4	1.8	1.4	96.6	96.6	0	0	96.6	0	0	0			
694	Jaitpur	122693	VIJAYGARH	b	0	12.1	0	7.7	0	1	1.4	4.3	97.2	97.2	0	0	97.2	0	0	0			
695	Bijalpur	122694	SIKANDRAR	c	0	7.5	0	0	0	1.4	1.3	3.2	140.7	140.7	0	0	140.7	0	0	0			
696	Bara Kalan	122695	VIJAYGARH	a	1.3	86.2	0	0	0	13.1	0	0.2	241.8	241.8	0	0	241.8	0	0	0			
697	Thiramai	122696	VIJAYGARH	a	1.4	53.8	0	0	0	14.3	0	0	182.7	182.7	0	0	182.7	0	0	0			
698	Narrau	122697	VIJAYGARH	a	0	18.1	0	0	0	6.7	0.9	0.2	182.9	182.9	0	0	182.9	0	0	0			
699	Biwamai	122698	VIJAYGARH	a	1.2	8.6	0	0	0	1	0	0	44.3	44.3	0	0	44.3	0	0	0			
700	Barhad	122699	VIJAYGARH	a	29.3	38.4	0.2	0	0	36.8	3.2	1.6	314.9	314.9	0	0	314.9	0	0	0			
701	Maloi	122700	VIJAYGARH	a	0	49.4	0	0	0	6.1	0	13.7	465.3	465.3	0	0	465.3	0	0	0			
702	Gangraul	122701	VIJAYGARH	b	0	53.6	0	0	0	0	5.5	3.1	421	421	0	106	315	0	0	0			
703	Sikatarasani	122702	HATHRAS	c	0	9.5	0	0	0	0	2.6	2.5	135.7	135.7	0	45.8	90	0	0	0			
704	Bhura Ki Garhi	122703	VIJAYGARH	a	0	30.1	0	0	0	0.7	0.2	1.2	106.5	106.5	0	106.5	0	0	0	0			
705	Gangalpur	122704	VIJAYGARH	a	0	20.3	0	0	0	1	1.9	0.4	46.4	46.4	0	46.4	0	0	0	0			
706	Nagla Kesia	122705	VIJAYGARH	a	0	15.5	0	0	0	0.4	8.2	1.8	85.8	85.8	0	0	85.8	0	0	0			
707	Bistauli	122706	VIJAYGARH	a	0	39.8	0	0	0	2.1	4.2	2.2	396.1	396.1	0	328.2	67.9	0	0	0			
708	Bhinoli	122707	VIJAYGARH	b	0	26.4	0	0	0	5.1	3.5	3.2	410.2	410.2	0	80	330.2	0	0	0			
Block T O T A L :				**0**	**0**	**623.5**	**3149**	**118**	**42**	**253.4**	**417.6**	**619.1**	**416.6**	**22551.7**	**22411.3**	**139.3**	**6269.2**	**15350.4**	**0**	**0**			

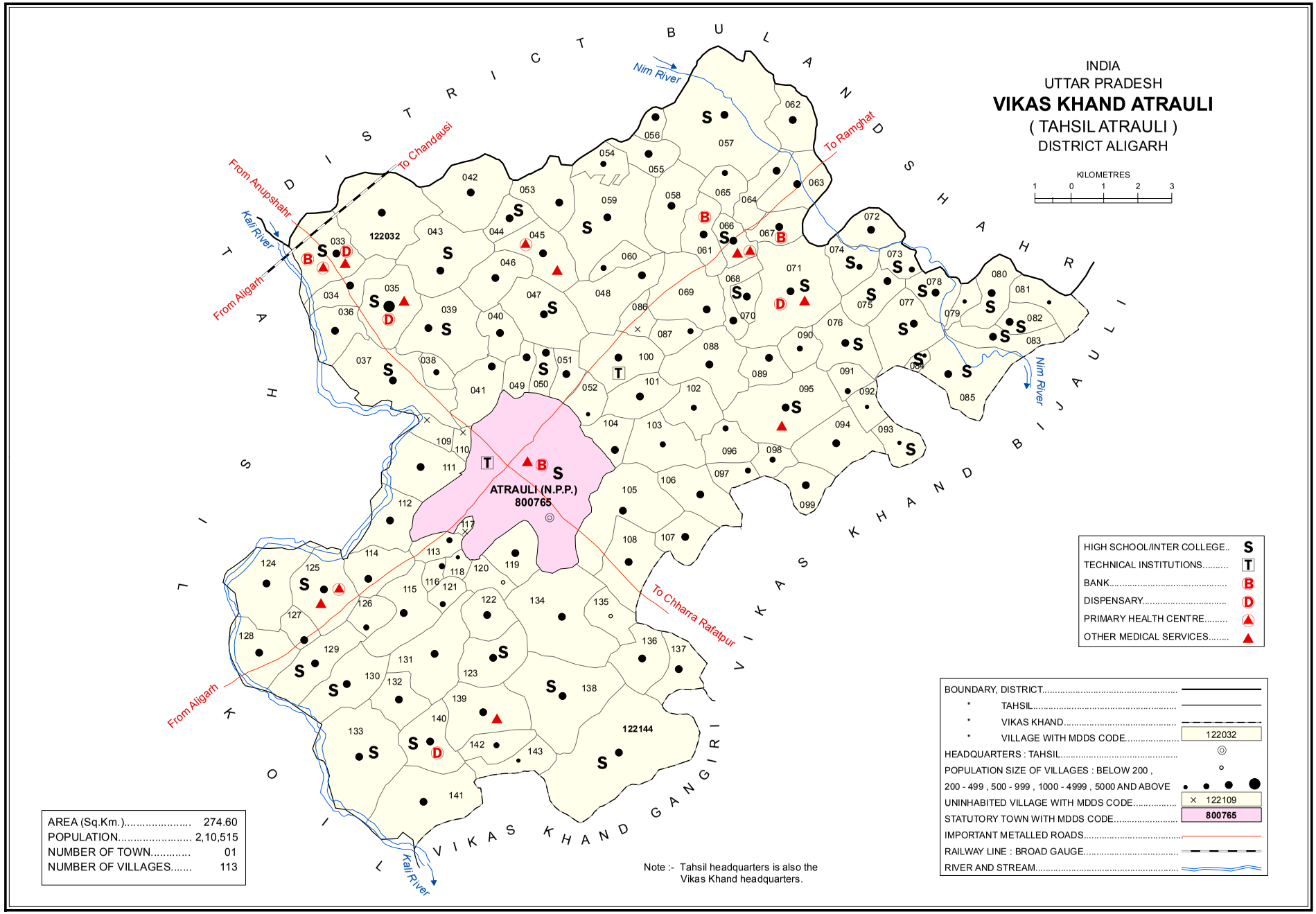
INDIA
UTTAR PRADESH
VIKAS KHAND ATRAULI
(TAHSIL ATRAULI)
DISTRICT ALIGARH
KILOMETRES
1 0 1 2 3
DISTRICT BULANDSHAHR
TAHSIL KOIL
VIKAS KHAND BIJAULI
VIKAS KHAND GANGIRI
Nim River
To Chandausi
From Anupshahr
Kail River
From Aligarh
To Ramghat
To Chharra Rafatpur
ATRAULI (N.P.P.)
800765
122032
122144
HIGH SCHOOL/INTER COLLEGE.. S
TECHNICAL INSTITUTIONS..... T
BANK..... B
DISPENSARY..... D
PRIMARY HEALTH CENTRE..... PHC
OTHER MEDICAL SERVICES..... OMS
BOUNDARY, DISTRICT.....
" TAHSIL.....
" VIKAS KHAND.....
" VILLAGE WITH MDDS CODE..... 122032
HEADQUARTERS : TAHSIL.....
POPULATION SIZE OF VILLAGES : BELOW 200 ,
200 - 499 , 500 - 999 , 1000 - 4999 , 5000 AND ABOVE
UNINHABITED VILLAGE WITH MDDS CODE..... 122109
STATUTORY TOWN WITH MDDS CODE..... 800765
IMPORTANT METALLED ROADS.....
RAILWAY LINE : BROAD GAUGE.....
RIVER AND STREAM.....
AREA (Sq.Km.)..... 274.60
POPULATION..... 2,10,515
NUMBER OF TOWN..... 01
NUMBER OF VILLAGES..... 113
Note :- Tahsil headquarters is also the Vikas Khand headquarters.

Alphabetical list of Villages (CD Block Wise)			
Name of District: Aligarh			
Name of CD BLOCK: Atrauli			
Sr. No.	**Name of village**	**2011 Census location code number**	**2001 Census location code number**
1	Ahamadpuri	122128	01330200
2	Alampur Kayasthan	122036	01321000
3	Asharfabad	122102	01327600
4	Asharfabad Nagaria	122117	01329100
5	Atrauli Patti Sher Singh	122110	01328400
6	Bahadurpur Tabyu	122137	01331100
7	Baharabad	122119	01329300
8	Baijla	122067	01324100
9	Baimbirpur	122059	01323300
10	Barhauli	122039	01321300
11	Bhavigarh	122133	01330700
12	Bhitauli	122079	01325300
13	Bhojpur Ta Lohgarh	122068	01324200
14	Bidhipur	122046	01322000
15	Binamai	122073	01324700
16	Birner	122101	01327500
17	Birsinghpur	122060	01323400
18	Chakathal	122057	01323100
19	Chalakpur	122044	01321800
20	Chandaula Sujanpur	122130	01330400
21	Chandauli Buzurg	122129	01330300
22	Chapauta	122122	01329600
23	Chaumuhan	122114	01328800
24	Chaupur Hauj	122100	01327400
25	Dadar Alupura	122083	01325700
26	Daud Garhi	122127	01330100
27	Dhurra Khas Urf Premnagar	122078	01325200
28	Fatehpur	122109	01328300
29	Fazalpur	122138	01331200
30	Gahtauli Nirmal	122077	01325100
31	Ganeshpur Govindpur	122064	01323800
32	Ganiyavali	122134	01330800
33	Gaon Khera	122111	01328500
34	Gazipur	122144	01331800
35	Gijrauli	122106	01328000
36	Govali	122124	01329800

37	Gyaspur	122118	01329200
38	Haibatpur	122123	01329700
39	Harbanshpur	122065	01323900
40	Harchandpur	122087	01326100
41	Inayatpur Kasba	122052	01322600
42	Izzatpur	122142	01331600
43	Jadaupur	122054	01322800
44	Jakhaira	122041	01321500
45	Jamal Garhi	122113	01328700
46	Jamanpur	122055	01322900
47	Jamuna	122032	01320600
48	Jirauli Dhoom Singh	122066	01324000
49	Jujharka	122131	01330500
50	Kadauli	122115	01328900
51	Kakethal	122048	01322200
52	Kaliyanpur Bhagirathpur	122080	01325400
53	Kaliyanpur Rani	122140	01331400
54	Kamalpur	122096	01327000
55	Kanakpur	122072	01324600
56	Kasimpur Gadaipur	122037	01321100
57	Kazimabad	122035	01320900
58	Khairabad	122139	01331300
59	Khanpur Khitauli	122088	01326200
60	Khedea Rafatpur	122053	01322700
61	Khedia Bahadur Garhi	122061	01323500
62	Khedia Ta Lohgarh	122091	01326500
63	Khera Khijarpur	122081	01325500
64	Kirthala	122058	01323200
65	Korah Raghupura	122141	01331500
66	Kunjalpur	122075	01324900
67	Kunvarpur	122099	01327300
68	Lohgarh	122071	01324500
69	Madhupur	122097	01327100
70	Mahaka	122084	01325800
71	Mahera	122092	01326600
72	Mahgavan	122107	01328100
73	Malahpur	122063	01323700
74	Man Garhi	122090	01326400
75	Meer Garhi	122112	01328600
76	Mohasanabad	122116	01329000
77	Mohsanpur	122105	01327900

78	Muhamadpur Badhera	122062	01323600
79	Muradpur	122126	01330000
80	Nagla Harji	122056	01323000
81	Nagla Nizam	122135	01330900
82	Nahal	122095	01326900
83	Narauna Akapur	122125	01329900
84	Nathpur	122089	01326300
85	Nauari	122070	01324400
86	Nisarpur	122143	01331700
87	Noratha	122103	01327700
88	Orenidalpat	122108	01328200
89	Pahar Garhi	122104	01327800
90	Panhara Abdullapur	122049	01322300
91	Panihara	122085	01325900
92	Pendra	122136	01331000
93	Pilkhuni	122051	01322500
94	Raipur Dalpatpur	122069	01324300
95	Raipur Munzapta	122033	01320700
96	Rajatau Seupur	122094	01326800
97	Rajmargpur	122047	01322100
98	Rampur Gosai	122098	01327200
99	Sahnaul	122043	01321700
100	Said Alampur	122074	01324800
101	Salarpur	122076	01325000
102	Sarfuddinpur	122086	01326000
103	Shekhupur	122050	01322400
104	Sherpur	122034	01320800
105	Sidhauli	122082	01325600
106	Simthala	122042	01321600
107	Sindhaura	122038	01321200
108	Surajpur	122132	01330600
109	Suratgarh	122045	01321900
110	Swalepur	122120	01329400
111	Tehara	122121	01329500
112	Usmanpur	122040	01321400
113	Valipur	122093	01326700

Census of India 2011- Village Directory

Amenities and Land use (As in 2009)

Name of District:-Aligarh Location CodeNo:-143

Name of CD Block:-Atrauli- Location CodeNo:-0115

Sr. No.	Name village	Location code no.	Total area of the village (in hectares rounded up to one decimal place)	Total population (2011 census)	Number of households (2011 census)	Number of educational amenities available. (If not available within the village , the distance range code viz; a for < 5 Kms, b for 5-10 Kms and c for 10+ kms of nearest place where facility is available is given).													
						Pre-Primary school (PP)	Primary school (P)	Middle school (M)	Secondary School (S)	Senior Secondary school (SS)	Degree college of arts science & commerce (ASC)	Engineering college(EC)	Medical college (MC)	Management institute (MI)	Polytechnic (Pt)	Vocational training school /ITI	Non-formal training centre (NFTC)	Special school for disabled (SSD)	Others (specify)
1	2	3	4	5	6	7	8	9	10	11	12	13	14	15	16	17	18	19	20
709	Jamuna	122032	563.5	3786	635	1	1	1 a	a		c	c	c	c	c	c	c	c	
710	Raipur Munzapt	122033	394.5	2880	490	1	3	3	3	1	b	c	c	c	c	b	b	c	
711	Sherpur	122034	175.7	1056	150	a	1 a	a	a		b	c	a	c	c	c	a	c	
712	Kazimabad	122035	297	5297	875	2	4	1	1	1	c	c	c	c	c	c		1 c	
713	Alampur Kayast	122036	186	1426	255	b	1	1 a	a		b	c	c	c	c	c		c	
714	Kasimpur Gadai	122037	530.2	4238	765	1	3	2	1	a	a	c	c	c	c	c		1 c	
715	Sindhaura	122038	65.2	652	120	a	1 a	a	a		b	c	c	c	c	c	a	c	
716	Barhauli	122039	403.2	4173	648	1	2	2	1	b	b	c	c	c	c	b		1 c	
717	Usmanpur	122040	117.7	1461	252	a	2 a	a	a		a	c	c	c	c	a		c	
718	Jakhaira	122041	214	3040	517	1	1	1 a	a		a	c	c	c	c	c		1 c	
719	Simthala	122042	406.4	2614	442	1	1	1 a	a		b	c	c	c	c	b		c	
720	Sahnaul	122043	474.5	4184	723	2	3	1	1	b	b	c	c	c	c	b		1 c	
721	Chalakpur	122044	142	1601	271	a	1	1	1	2	b	c	c	c	c	b		c	
722	Suratgarh	122045	216.5	2514	446	1	1	2 a	a		a	c	c	c	c	b		c	
723	Bidhipur	122046	258.2	3109	512	1	2	1 b	b		b	c	c	c	c	b		1 c	
724	Rajmargpur	122047	428.8	3257	539	1	2	2	1	1	a	c	c	c	c	c	c		
725	Kakethal	122048	294.7	2365	428	1	1	2 b	b		a	c	c	c	c	c		c	
726	Panhara Abdulla	122049	103.1	1511	243	a	2 a	a	a		a	c	c	c	c	a		c	
727	Shekhupur	122050	83.9	1965	334	1	2	1	1	1	a	c	c	a	c	a		c	
728	Pilkhuni	122051	74.2	1544	266	a	1	1 a	a		a	c	c		c	c			
729	Inayatpur Kasba	122052	138.4	404	73	a	1	1 a	a		a	c	c	c	c	c			
730	Khedea Rafatpur	122053	258.7	3189	531	1	1	1 a	a		b	c	c	c	c	b		1 c	
731	Jadaupur	122054	135.6	679	125	c	1 a	a	c		c	c	c	c	c	c			
732	Jamanpur	122055	169.4	1622	265	c	1 a	a	a		b	c	c	c	c	b		c	
733	Nagla Harji	122056	34.8	2399	394	1	2	1 a	c		c	c	c	c	c	c		c	
734	Chakathal	122057	982.7	4574	757	1	1	1	1	1	c	c	c	c	c	c		c	
735	Kirthala	122058	259.1	1231	186	b	1 a	a	a		b	b	c	c	c	b	a	c	
736	Baimbirpur	122059	499.5	2923	475	2	2	2	1	1	c	c	c	c	c	c		1 c	
737	Birsinghpur	122060	67.4	985	185	b	1 a	a	a		b	c	c	c	c	b		c	
738	Khedia Bahadur	122061	156.6	2593	460	1	2	1 a	a		a	c	c	c	c	c		c	
739	Muhamadpur Ba	122062	241.4	1986	316	1	1 b	b	b		c	c	c	c	c	c	b	c	
740	Malahpur	122063	224.5	1184	191	c	1 a	a	a		c	c	c	c	c	c	a	c	
741	Ganeshpur Govi	122064	135.2	2019	325	2	1 c	a	a		c	c	c	c	c	c	a	c	
742	Harbanshpur	122065	160.5	960	164	b	1 a	a	a		b	c	c	c	c	b	a	c	
743	Jirauli Dhoom Si	122066	154.5	2856	467	2	3	2	3		1	1	c	c	c	b	b	c	
744	Baijla	122067	152.2	1699	294	a	1 a	a	a		c	c	c	c	c	b	c		
745	Bhojpur Ta Lohg	122068	107.7	1998	341	b	1	2	1	b	b	c	c	c	c	b	c	c	
746	Raipur Dalpatpu	122069	355.5	2118	368	1	2	1 a	a		a	c	c	c	c	c		c	
747	Nauari	122070	84	1388	225	b	1 a	a	a		b	c	c	c	c	b	c	c	
748	Lohgarh	122071	680.7	4016	671	2	2	2	1		1 b	c	c			b	c	c	
749	Kanakpur	122072	160.7	1019	152	a	1	1 a	a		c	c	c	c	c	c			1
750	Binamai	122073	100.6	666	109	1	2	2	1		1 c	c	c	c	c	c	c	c	
751	Said Alampur	122074	175.7	780	138	a	1	1	1		1 c			c	c	c	c	c	
752	Kunjalpur	122075	168.4	1101	188	a	1	2	1		1 c	c	c	c	c	c	c	c	

Census of India 2011- Village Directory

Amenities and Land use (As in 2009)

Name of District:-Aligarh Location Code No:-143

Name of CD Block:-Atrauli- Location CodeNo:-0115

Sr. No.	Name village	Location code no.	Number of Medical Amenities available. (If not available within the village , the distance range code viz; a for < 5 Kms, b for 5-10 Kms and c for 10+ kms of nearest place where facility is available is given).											Number of Non-Government Medical Amenities available.						
			Community health centre (CHC)	Primary health centre (PHC)	Primary health sub centre (PHS)	Maternity and child welfare centre (MCW)	T.B. clinic (TBC)	Hospital-allopathic (HA)	Hospital-alternative medicine (HO)	Dispensary (D)	Veterinary hospital (VH)	Mobile health clinic (MHC)	Family welfare centre (FWC)	Charitable non Govt. hospital/Nursing home.	Medical practitioner with MBBS Degree	Medical practitioner with other degree	Medical practitioner with no degree	Traditional practitioner and faith healer .	Medicine Shop	Others
1	2	3	21	22	23	24	25	26	27	28	29	30	31	32	33	34	35	36	37	38
709	Jamuna	122032	c	a	a	c	c	a	c	a	a	c	c	0	1	0	0	0	0	0
710	Raipur Munzapta	122033	b	1			1 b		1 c		1	1 b	1	0	1	0	14	0	0	0
711	Sherpur	122034	b	a	b	a	c	c	c	a	a	b	b	0	0	0	0	2	0	0
712	Kazimabad	122035	b		b		1 c	c	c		1	1 b	b	0	2	2	2	1	3	0
713	Alampur Kayasth	122036	b	b	b	b	b	b	b	b	a	c	b	0	0	0	0	0	0	0
714	Kasimpur Gadaiy	122037	a	a	a	a	a	a	a	a	a	c	a	0	0	0	0	0	0	0
715	Sindhaura	122038	a	a	a	a	a	a	a	a	a	a	a	0	0	0	0	0	0	0
716	Barhauli	122039	b	a	a	b	c	c	c	a	a	b	b	0	1	0	2	0	0	0
717	Usmanpur	122040	a	a	a	a	c	c	c	a	a	a	a	0	1	0	1	0	0	0
718	Jakhaira	122041	a	a	a	a	a	a	a	a	a	a	a	0	0	0	0	0	0	0
719	Simthala	122042	b	a	a	b	b	c	b	b	a	b	b	0	0	0	0	0	0	0
720	Sahnaul	122043	b		b	a	c	c	c	a	a	b	b	0	1	2	3	2	1	0
721	Chalakpur	122044	b	a	a	b	c	c	c	b	a	a	a	0	0	1	1	0	0	0
722	Suratgarh	122045	b		1 a		1 b	c	c	b		1 b	1	0	0	0	0	0	0	0
723	Bidhipur	122046	b	a	a	b	c	c	c	a	a	b	b	0	1	0	2	0	0	0
724	Rajmargpur	122047	b	b	b	b	c	c	b	b	b	b	b	0	0	0	0	0	0	0
725	Kakethal	122048	b	b	b	b	b	b	b	b	b	b	b	0	0	0	6	0	0	0
726	Panhara Abdulla	122049	a	a	a	a	a	a	a	a	a	a	a	0	1	0	1	0	0	0
727	Shekhupur	122050	a	a	a	a	c	c	c	a	a	a	a	0	0	1	1	0	0	0
728	Pilkhuni	122051	a	a	a	a	a	a	a	a	a	a	a	0	0	0	8	0	3	0
729	Inayatpur Kasba	122052	a	a	a	a	a	a	a	a	a	a	a	0	0	0	0	0	0	0
730	Khedea Rafatpur	122053	a	a	a	b	b	c	c	c	a	b	b	0	0	0	0	0	0	0
731	Jadaupur	122054	c	c	c	c	c	c	c	c	c	c	c	0	0	0	0	0	0	0
732	Jamanpur	122055	c	a	a	c	c	c	c	c	a	c	c	3	0	1	1	0	0	0
733	Nagla Harji	122056	c	b	c	c	c	c		c	c	c	c	0	0	2	1	1	0	0
734	Chakathal	122057	c	c	c	c	c	c	c	c	b		c	0	0	3	4	0	0	0
735	Kirthala	122058	b	a	a	b	b	a	a	b	a	c	a	0	0	0	1	1	0	0
736	Baimbirpur	122059	a	c	a	c	a	c	a	c	a	c	c	0	0	0	0	0	0	0
737	Birsinghpur	122060	b	a	a	b	c	c	b	c	a	b	b	0	0	0	0	0	0	0
738	Khedia Bahadur	122061	b	b	b	b	b	b	b	b	b	b	b	0	0	0	1	0	0	0
739	Muhamadpur Ba	122062	c	b	b	c	c	b	b	c	b	c	b	0	0	0	1	1	0	0
740	Malahpur	122063	c	a	a	c	c	a	a	c	a	c	a	0	0	0	1	1	0	0
741	Ganeshpur Govir	122064		a	c	c	a	a	c	a	a	c	a	0	0	0	1	1	0	0
742	Harbanshpur	122065	b	a	b	b	a	a	b	a	a	c	a	0	0	0	1	1	0	0
743	Jirauli Dhoom Si	122066	b		1		1	1	1 b	b		1 b	1	2	2	1	5	4	2	0
744	Baijla	122067	c	a		c	a	a	c	c	a	c	c	0	0	0	2	0	0	0
745	Bhojpur Ta Lohg	122068	a	b	a	b	c	c	b	b	b	b	b	0	0	0	0	0	0	0
746	Raipur Dalpatpu	122069	b	a	b	b	b	b	b	b	b	b	b	0	0	0	1	0	0	0
747	Nauari	122070	a	b	a	b	c	c	a	c	b	b	b	0	0	0	0	0	0	0
748	Lohgarh	122071					1	1	1	1	1	1	1	0	1	2	2	2	0	0
749	Kanakpur	122072	b	c	b	c	c	c	b	b	b	c	c	0	0	0	0	0	0	0
750	Binamai	122073	c	b	b	c	c	b	c	b	b	c	c	0	0	0	0	0	0	0
751	Said Alampur	122074	b	b	a	c	c	c	c	b	b	c	c	0	0	0	0	0	0	0
752	Kunjalpur	122075	b	b	a	c	c	c	c	b	b	c	c	2	2	2	2	2	2	2

Census of India 2011- Village Directory

Amenities and Land use (As in 2009)

Name of District:-Aligarh Location Code No:-143

Name of CD Block:-Atrauli- Location CodeNo:-0115

Sr. No.	Name village	Location code no.	Availability of drinking water - Yes / No								Availability of toilet & others Yes / No			
			Tap water (Treated/Untreated)	Well water (Covered / Uncovered well)	Hand Pump	Tube wells / Bore well	Spring	River / Canal	Tank / Pond / Lake	Others	Community toilet including bath.	Community toilet excluding bath.	Rural sanitary mart or sanitary hardware outlet available near the village.	Community bio- gas or recycle of waste for productive use.
1	2	3	39	40	41	42	43	44	45	46	47	48	49	50
709	Jamuna	122032	No	No	Yes	No	No	No	No	No	No	No	No	No
710	Raipur Munzapt	122033	No	No	Yes	Yes	No	No	No	No	No	No	No	No
711	Sherpur	122034	No	No	Yes	Yes	No	No	No	No	No	No	No	No
712	Kazimabad	122035	No	No	Yes	Yes	No	No	No	No	No	No	No	No
713	Alampur Kayast	122036	No	No	Yes	No	No	No	No	No	No	No	No	No
714	Kasimpur Gadai	122037	No	No	Yes	No	No	No	No	No	No	No	No	No
715	Sindhaura	122038	No	No	Yes	No	No	No	No	No	No	No	No	No
716	Barhauli	122039	No	No	Yes	Yes	No	No	No	No	No	No	No	No
717	Usmanpur	122040	No	No	Yes	Yes	No	No	No	No	No	No	No	No
718	Jakhaira	122041	No	No	Yes	No	No	No	No	No	No	No	No	No
719	Simthala	122042	No	No	Yes	Yes	No	No	Yes	No	No	No	No	No
720	Sahnaul	122043	No	No	Yes	Yes	No	No	No	No	No	No	No	No
721	Chalakpur	122044	No	No	Yes	Yes	No	No	Yes	No	No	No	No	No
722	Suratgarh	122045	No	No	Yes	Yes	No	No	Yes	No	No	No	No	No
723	Bidhipur	122046	No	No	Yes	Yes	No	Yes	No	No	No	No	No	No
724	Rajmargpur	122047	Yes	No	Yes	No	No	No	No	No	No	No	No	No
725	Kakethal	122048	No	No	Yes	No	No	No	No	No	No	No	No	No
726	Panhara Abdulla	122049	No	No	Yes	Yes	No	No	No	No	No	No	No	No
727	Shekhupur	122050	No	No	Yes	Yes	No	No	Yes	No	No	No	No	No
728	Pilkhuni	122051	Yes	No	Yes	No	No	No	No	No	No	No	No	No
729	Inayatpur Kasba	122052	Yes	No	Yes	No	No	No	No	No	No	No	No	No
730	Khedea Rafatpur	122053	No	No	Yes	Yes	No	No	Yes	No	No	No	No	No
731	Jadaupur	122054	No	Yes	Yes	Yes	No	Yes	Yes	No	No	No	No	No
732	Jamanpur	122055	No	No	Yes	Yes	No	Yes	Yes	No	No	No	No	No
733	Nagla Harji	122056	No	No	Yes	Yes	No	No	Yes	No	No	No	No	No
734	Chakathal	122057	No	Yes	Yes	Yes	No	No	Yes	No	No	No	No	No
735	Kirthala	122058	No	No	Yes	No	No	No	No	No	No	No	No	No
736	Baimbirpur	122059	No	No	Yes	Yes	No	Yes	Yes	No	No	No	No	No
737	Birsinghpur	122060	No	No	Yes	Yes	No	No	Yes	No	No	No	No	No
738	Khedia Bahadur	122061	No	Yes	Yes	No	No	No	No	No	No	No	No	No
739	Muhamadpur Ba	122062	No	No	Yes	No	No	No	No	No	No	No	No	No
740	Malahpur	122063	No	No	Yes	No	No	No	No	No	No	No	No	No
741	Ganeshpur Govi	122064	No	No	Yes	Yes	No	No	No	No	No	No	No	No
742	Harbanshpur	122065	No	No	Yes	No	No	No	No	No	No	No	No	No
743	Jirauli Dhoom Si	122066	Yes	No	Yes	Yes	No	Yes	No	No	No	No	No	No
744	Baijla	122067	Yes	No	Yes	Yes	No	No	No	No	No	No	No	No
745	Bhojpur Ta Lohg	122068	No	No	Yes	No	No	No	Yes	No	No	No	No	No
746	Raipur Dalpatpu	122069	No	No	Yes	No	No	No	No	No	No	No	No	No
747	Nauari	122070	No	No	Yes	No	No	Yes	Yes	No	No	No	No	No
748	Lohgarh	122071	Yes	No	Yes	Yes	No	No	Yes	No	No	No	No	No
749	Kanakpur	122072	No	No	Yes	Yes	No	No	No	No	No	No	No	No
750	Binamai	122073	No	No	Yes	No	No	No	No	No	No	No	No	No
751	Said Alampur	122074	No	No	Yes	Yes	No	No	No	No	No	No	No	No
752	Kunjalpur	122075	No	No	Yes	Yes	No	No	No	No	No	No	No	No

Census of India 2011- Village Directory

Amenities and Land use (As in 2009)

Name of District:-Aligarh Location Code No:-143

Name of CD Block:-Atrauli- Location CodeNo:-0115

Sr. No.	Name village	Location code no.	Communication and transport facilities (If amenities available code -Yes is given except for Village Pin Code ,If not available within the village , the distance range code viz; a for < 5 Kms, b for 5-10 Kms and c for 10+ kms of nearest place where facility is available is given).																
			Post office(PO)	Sub post office (SPO)	Post & Telegraph office (P&TO)	Village Pin Code	Telephones (Land lines)	Public call office (PCO)	Mobile phone coverage	Internet cafes/ Common service centre (CSC)	Private courier facility	Bus service (Public & Private)	Railway stations	Auto/Modified Autos	Taxis and Vans	Tractors	Cycle-pulled rickshaws(Manual & Machine driven)	Carts driven by animals	Sea /River ferry service
1	2	3	51	52	53	54	55	56	57	58	59	60	61	62	63	64	65	66	67
709	Jamuna	122032	c	Yes	c	202282	Yes	Yes	Yes	c	c	a	a	a	c	Yes	c	Yes	a
710	Raipur Munzapta	122033	b	Yes	b	202282	Yes	Yes	Yes	b	b	Yes	Yes	b	Yes	Yes	b	Yes	c
711	Sherpur	122034	b	b	b		a	a	Yes	b	b	Yes	a	b	a	Yes	b	Yes	c
712	Kazimabad	122035	Yes	b	b	202280	Yes	Yes	Yes	b	b	Yes	a	b	b	Yes	Yes	Yes	b
713	Alampur Kayast	122036	a	a	a	202282	a	a	Yes	a	a	b	a	b	b	Yes	b	Yes	
714	Kasimpur Gadai	122037	a	a	a	202282	a	a	Yes	a	a	a	b	a	a	Yes	a	Yes	
715	Sindhaura	122038	a	a	a	202282	a	a	Yes	a	a	a	b	a	a	Yes	a	Yes	
716	Barhauli	122039	Yes	b	b	202282	Yes	Yes	Yes	b	b	b	b	b	Yes	Yes	b	Yes	c
717	Usmanpur	122040	a	a	a	202282	Yes	Yes	Yes	a	a	a	b	a	Yes	Yes	a	Yes	c
718	Jakhaira	122041	a	a	a	202282	a	a	Yes	a	a	a	b	a	a	Yes	a	Yes	
719	Simthala	122042	b		b		b	b	b	b	b	b	b	c	b	b		b	
720	Sahnaul	122043	Yes	b	b	202280	Yes	Yes	Yes	b	b	a	b	b	a	Yes	b	Yes	c
721	Chalakpur	122044	a	a	a		Yes	Yes	Yes	b	b	b	c	b	b	Yes	Yes	b	
722	Suratgarh	122045	b		b		b	b	b	b	b	b	c	b	b				
723	Bidhipur	122046	b	b	b	202282	Yes	Yes	Yes	b	b	b	b	b	Yes	Yes	b	Yes	c
724	Rajmargpur	122047	a	a	b	202280	b	b	Yes	b	b	b	b	b	b			Yes	
725	Kakethal	122048	b	Yes	b	202281	b	b	Yes	b	b	Yes	c	Yes	Yes	Yes	b	Yes	
726	Panhara Abdulla	122049	a	a	a	202282	Yes	Yes	Yes	a	a	a	b	a	Yes	Yes	a	Yes	c
727	Shekhupur	122050	a	a	a		a	a	Yes	a	a	a	c	a	a	a	a		
728	Pilkhuni	122051	a	a	a		a	a	a	a	a	Yes	c	a	a	a	a	Yes	
729	Inayatpur Kasba	122052	a	a	a		a	a	a	a	a	a	c	a	a	a	a	a	a
730	Khedea Rafatpur	122053	b	b	b		b	b	Yes	b	b	b	c	b	b		b	b	
731	Jadaupur	122054	c		c		c	c	Yes	c	c	b	c	Yes	Yes	Yes	Yes	Yes	
732	Jamanpur	122055	c	a	c		c	c	c	c	c	c	c	c	c				Yes
733	Nagla Harji	122056	c	a	c	202281	c	c	Yes	c	c	b	b	c	c	Yes			
734	Chakathal	122057	c	Yes	c	202281	b	b	Yes	b	b	a	c	Yes	Yes	Yes	Yes	Yes	
735	Kirthala	122058	a	a	a		Yes	a	Yes	b	b	Yes	c	b	b	Yes	b	Yes	
736	Baimbirpur	122059	c	Yes	c		c	c	a	c	c	c	c	c	c				Yes
737	Birsinghpur	122060	b	a	b		a	b	b	b	b	b	c	b	b				
738	Khedia Bahadur	122061	b	a	b	202281	b	b	Yes	b	b	Yes	c	Yes	b	Yes	b	Yes	
739	Muhamadpur Ba	122062	b	b	b		Yes	b	Yes	c	c	Yes	c	c	c	Yes	c	Yes	
740	Malahpur	122063	a	a	c	202281	Yes	a	Yes	c	c	Yes	c	c	c	Yes	c	Yes	
741	Ganeshpur Govir	122064	a	a	b											Yes			
742	Harbanshpur	122065	a	a	b		Yes	a	Yes	b	b	Yes	c	b	b	Yes	b	Yes	
743	Jirauli Dhoom Si	122066	b	Yes	b		Yes	Yes	Yes	b	b	Yes	b	b	Yes	Yes		Yes	
744	Baijla	122067	c	a	c	202281	Yes	a	Yes	c	c	Yes	c			Yes		Yes	
745	Bhojpur Ta Lohg	122068	b	a	b		b	b	Yes	b	b	b	c	b	b	b	b	b	c
746	Raipur Dalpatpu	122069	b	a	b	202281	b	b	Yes	b	b	Yes	c	Yes	Yes	Yes	b	Yes	
747	Nauari	122070	b	a	b		b	b	Yes	b	b	b	c	b	b				c
748	Lohgarh	122071	a	Yes	c	202281	Yes	a	Yes	c	c	a	c	c	c	Yes	c	Yes	
749	Kanakpur	122072	c	b	c	202281	b	b	Yes	c	c	c	c	c	c	c	c	Yes	c
750	Binamai	122073	c	b	b	202281	b	b	Yes	c	c	c	c	c	c	c	c	Yes	c
751	Said Alampur	122074	c	a	c	202281	b	b	Yes	c	c	b	c	c	c		c	Yes	
752	Kunjalpur	122075	c	a	c	202281	b	b	Yes	c	c	b	c	b	b		c	Yes	

Census of India 2011- Village Directory

Amenities and Land use (As in 2009)

Name of District:-Aligarh Location Code No:-143

Name of CD Block:-Atrauli- Location CodeNo:-0115

Sr. No.	Name village	Location code no.	Village connected to highways,village roads, banks & credit societies (If amenities available code -Yes is given, If not available within the village , the distance range code viz; a for < 5 Kms, b for 5-10 Kms and c for 10+ kms of nearest place where facility is available is given).											
			Connected to national highway(NH)	Connected to state highway(SH)	Connected to major district road (MDR)	Connected to others district road	Pucca roads	Kutcheha roads	Water bounded macadam(WBM) roads	Navigable waterway (river/canal)(NW)	Footpaths (FP)	Commercial & Co-operative Banks	ATM	Agricultural Credit Societies
1	2	3	68	69	70	71	72	73	74	75	76	77	78	79
709	Jamuna	122032	c	c	a	Yes	Yes	Yes	Yes	a	Yes	a	c	c
710	Raipur Munzapta	122033	c	b	Yes	Yes	Yes	Yes	Yes	c	Yes	Yes	b	b
711	Sherpur	122034	c	b	Yes	Yes	Yes	Yes	Yes	c	Yes	b	b	b
712	Kazimabad	122035	c	b	Yes	Yes	Yes	Yes	Yes	c	Yes	b	b	b
713	Alampur Kayasth	122036	c	b	b	Yes	Yes				Yes	b	b	b
714	Kasimpur Gadaij	122037	c	a	a	Yes	Yes	Yes			Yes	a	a	a
715	Sindhaura	122038	c	a	a	a	Yes				Yes	a	a	a
716	Barhauli	122039	c	b	a	Yes	Yes	Yes	Yes	c	Yes	b	b	b
717	Usmanpur	122040	c	a	a	Yes	Yes	Yes	Yes	c	Yes	a	a	a
718	Jakhaira	122041	c	a	a	Yes	Yes	Yes			Yes	a	a	a
719	Simthala	122042	c	c	a	Yes	Yes			a	Yes	b	b	b
720	Sahnaul	122043	c	b	a	Yes	Yes	Yes	Yes	c	Yes	b	b	b
721	Chalakpur	122044	c		b	Yes	Yes	Yes			Yes	b	b	b
722	Suratgarh	122045	c	c	a	Yes	Yes			a	Yes	b	b	b
723	Bidhipur	122046	c	b	b	Yes	Yes	Yes	Yes	c	Yes	b	b	b
724	Rajmargpur	122047	c	a	a	Yes	a	Yes		Yes	Yes	b	b	b
725	Kakethal	122048	c	Yes	Yes	Yes	Yes	Yes			Yes	b	b	b
726	Panhara Abdulla	122049	c	a	a	Yes	Yes	Yes	Yes	c	Yes	a	a	a
727	Shekhupur	122050	c		a	Yes			Yes		Yes	a	a	a
728	Pilkhuni	122051	c	Yes	Yes	Yes	Yes	Yes	Yes		Yes	a	a	a
729	Inayatpur Kasba	122052	c	a	Yes	Yes	Yes	Yes	Yes		Yes	a	a	a
730	Khedea Rafatpur	122053	c	b	Yes	Yes		Yes	Yes		Yes	b	b	b
731	Jadaupur	122054	c	Yes	Yes	Yes	Yes	Yes			Yes	b	c	b
732	Jamanpur	122055	c	c	a	Yes	Yes			Yes	Yes	c	c	c
733	Nagla Harji	122056	c	Yes	b	Yes			Yes		Yes	c	c	b
734	Chakathal	122057	c	Yes	Yes	Yes	Yes	Yes		Yes	Yes	b	c	b
735	Kirthala	122058	c	c	Yes	Yes			Yes		Yes	a	b	Yes
736	Baimbirpur	122059	c	c	a	Yes	Yes			Yes	Yes	c	c	c
737	Birsinghpur	122060	c	c	a	Yes	Yes			a	Yes	b	b	b
738	Khedia Bahadur	122061	c	Yes	Yes	Yes	Yes	Yes			Yes	Yes	Yes	Yes
739	Muhamadpur Ba	122062	c	c	Yes	Yes			Yes		Yes	b	c	Yes
740	Malahpur	122063	c	c	Yes	Yes			Yes		Yes	a	c	Yes
741	Ganeshpur Govir	122064	c	c	Yes	Yes			Yes		Yes	a	c	Yes
742	Harbanshpur	122065	c	c	Yes	Yes			Yes		Yes	a	b	Yes
743	Jirauli Dhoom Si	122066	c	Yes	Yes	Yes	Yes	Yes	Yes		Yes	Yes	b	Yes
744	Baijla	122067	c	Yes	Yes	Yes	Yes	Yes	Yes		Yes	a	c	a
745	Bhojpur Ta Lohg	122068	c	c	b	Yes	Yes			c	Yes	b	b	b
746	Raipur Dalpatpu	122069	c	Yes	Yes	Yes	Yes		Yes		Yes	b	b	b
747	Nauari	122070	c	c	a	Yes	Yes		Yes	Yes	Yes	b	b	b
748	Lohgarh	122071	c	a	a	Yes	Yes	Yes	Yes		Yes	a	c	a
749	Kanakpur	122072	c	a	a	Yes	Yes	Yes	Yes		Yes	c	c	b
750	Binamai	122073	c	b	b	b	Yes	Yes	Yes		Yes	c	c	b
751	Said Alampur	122074	c	b	b	b	Yes	Yes	Yes		Yes	c	c	b
752	Kunjalpur	122075	c	b	Yes	Yes	Yes	Yes		c	Yes	c	c	b

Census of India 2011- Village Directory

Amenities and Land use (As in 2009)

Name of District:-Aligarh Location Code No:-143

Name of CD Block:-Atrauli- Location CodeNo:-0115

Sr. No.	Name village	Location code no.	Availability of miscellaneous facilities (If amenities available code -Yes is given, If not available within the village , the distance range code viz; a for < 5 Kms, b for 5-10 Kms and c for 10+ kms of nearest place where facility is available is given).																		Availability of electricity (Yes/No)			
			Self-Help Group (SHG)	Public distribution system (PDS) shop	Mandis / Regular market	Weekly Haat	Agricultural marketing society	Integrated Child Development Scheme (Nutritional Centres)	Anganwadi Centre (Nutritional Centres)	Others (Nutritional Centres)	ASHA (Accredited Social Health Activist)	Community centre with/without TV	Sports Field,	Sports Club / Recreation Centre	Cinema / Video Hall	Public Library	Public Reading Room	Newspaper Supply	Assembly Polling station	Birth & Death Registration Office	Power Supply for Domestic Use (ED)	Power Supply for Agricultural Use (EAG)	Power Supply for Commercial Use (EC)	Power Supply for All Uses (EA)
1	2	3	80	81	82	83	84	85	86	87	88	89	90	91	92	93	94	95	96	97	98	99	100	101
709	Jamuna	122032	Yes	Yes	c	a	c	c	Yes	Yes	Yes	c	c	c	c	c	c	a	Yes	Yes	Yes	Yes	Yes	Yes
710	Raipur Munzapt	122033	Yes	Yes	b	Yes	b	b	Yes	Yes	Yes	b	b	b	b	c	c	Yes	Yes	Yes	Yes	Yes	Yes	Yes
711	Sherpur	122034	Yes	Yes	a	a	b	b	Yes	Yes	a	b	a	b	b	c	c	Yes	Yes	a	Yes	Yes	Yes	Yes
712	Kazimabad	122035	Yes	Yes	Yes	a	b	b	Yes	Yes	Yes	b	Yes	b	b	c	c	Yes	Yes	Yes	Yes	Yes	Yes	Yes
713	Alampur Kayast	122036	Yes	Yes	b	a	b	b	Yes	Yes	Yes	b	b	b	b	c	c	a	Yes	Yes	Yes	Yes	Yes	Yes
714	Kasimpur Gadai	122037	Yes	Yes	a	b	a	a	Yes	Yes	Yes	a	b	b	a	c	c	Yes	Yes	Yes	Yes	Yes	Yes	Yes
715	Sindhaura	122038	a	a	a	a	a	a	Yes	Yes	Yes	a	b	b	a	c	c	a	Yes	a	Yes	Yes	Yes	Yes
716	Barhauli	122039	Yes	Yes	b	b	b	b	Yes	Yes	Yes	b	Yes	b	b	c	c	Yes	Yes	Yes	Yes	Yes	Yes	Yes
717	Usmanpur	122040	Yes	Yes	a	a	a	a	Yes	Yes	Yes	a	a	a	a	c	c	Yes	Yes	a	Yes	Yes	Yes	Yes
718	Jakhaira	122041	Yes	Yes	a	a	a	a	Yes	Yes	Yes	a	b	b	a	c	c	Yes	Yes	Yes	Yes	Yes	Yes	Yes
719	Simthala	122042	Yes	Yes	Yes	Yes	b	Yes	Yes	Yes	Yes	a	b	b	b	c	c	c	Yes	Yes	Yes	Yes	Yes	Yes
720	Sahnaul	122043	Yes	Yes	a	a	b	Yes	Yes	Yes	Yes	b	Yes	b	b	c	c	Yes	Yes	Yes	Yes	Yes	Yes	Yes
721	Chalakpur	122044	Yes	Yes	b	b	b	b	Yes	Yes	Yes	Yes	a	b	b	c	c	b	Yes	Yes	Yes	Yes	Yes	Yes
722	Suratgarh	122045	Yes	Yes	Yes	Yes	b	Yes	Yes	Yes	Yes	a	b	b	b	b	b	b	Yes	Yes	Yes	Yes	Yes	Yes
723	Bidhipur	122046	Yes	Yes	b	b	b	b	Yes	Yes	Yes	b	b	b	b	c	c	Yes	Yes	Yes	Yes	Yes	No	Yes
724	Rajmargpur	122047	Yes	Yes	b	b	b	b	Yes	Yes	Yes	b	b	b	b	c	c	b	Yes	Yes	Yes	Yes	Yes	Yes
725	Kakethal	122048	Yes	Yes	b	b	b	b	Yes	Yes	Yes	b	b	b	b	c	c	Yes	Yes	Yes	Yes	Yes	Yes	Yes
726	Panhara Abdulla	122049	Yes	Yes	a	a	a	a	Yes	Yes	Yes	a	a	a	a	c	c	Yes	Yes	Yes	Yes	Yes	Yes	Yes
727	Shekhupur	122050	Yes	Yes	a	Yes	a	a	Yes	Yes	Yes	a	a	c	Yes	c	c	c	Yes	Yes	Yes	Yes	Yes	Yes
728	Pilkhuni	122051	Yes	Yes	a	a	a	a	Yes	Yes	Yes	a	a	a	a	c	c	a	Yes	Yes	Yes	Yes	Yes	Yes
729	Inayatpur Kasba	122052	Yes	Yes	a	a	a	a	Yes	a	a	a	a	a	a	c	c	a	a	c	Yes	Yes	Yes	Yes
730	Khedea Rafatpur	122053	Yes	Yes	b	Yes	b	b	Yes	Yes	Yes	b	b	c	b	b	b	Yes	Yes	Yes	Yes	Yes	Yes	Yes
731	Jadaupur	122054	Yes	Yes	c	b	c	c	Yes	Yes	Yes	c	Yes	c	c	c	c	c	Yes	Yes	Yes	Yes	Yes	Yes
732	Jamanpur	122055	Yes	Yes	c	a	c	c	c	Yes	Yes	c	c	c	c	c	c	c	Yes	Yes	Yes	Yes	Yes	Yes
733	Nagla Harji	122056	Yes	Yes	b	b	Yes	c	Yes	Yes	Yes	c	c	c	c	c	c	c	Yes	Yes	Yes	Yes	Yes	Yes
734	Chakathal	122057	Yes	Yes	b	Yes	b	c	Yes	Yes	Yes	c	Yes	c	c	c	c	c	Yes	Yes	Yes	Yes	Yes	Yes
735	Kirthala	122058	a	Yes	a	b	b	b	Yes	Yes	Yes	b	Yes	b	b	c	b	Yes	Yes	Yes	Yes	Yes	Yes	Yes
736	Baimbirpur	122059	Yes	Yes	a	a	a	c	Yes	Yes	Yes	a	c	c	c	c	c	c	Yes	Yes	Yes	Yes	Yes	Yes
737	Birsinghpur	122060	Yes	Yes	b	b	b	b	Yes	Yes	Yes	b	b	b	b	b	b	b	Yes	Yes	Yes	Yes	Yes	Yes
738	Khedia Bahadur	122061	Yes	Yes	b	a	b	b	Yes	Yes	Yes	a	b	b	b	c	c	Yes	Yes	Yes	Yes	Yes	Yes	Yes
739	Muhamadpur Ba	122062	b	Yes	b	b	c	c	Yes	b	b	c	c	c	c	c	c	Yes	Yes	Yes	Yes	Yes	Yes	Yes
740	Malahpur	122063	a	Yes	a	b	c	a	Yes	Yes	Yes	c	c	c	c	c	c	Yes	Yes	Yes	Yes	Yes	Yes	Yes
741	Ganeshpur Govi	122064	a	Yes	a	b	c	c	Yes	Yes	Yes	c	c	c	c	c	c	Yes	Yes	Yes	Yes	Yes	Yes	Yes
742	Harbanshpur	122065	a	Yes	a	a	b	b	Yes	Yes	Yes	b	b	b	b	c	b	Yes	Yes	a	Yes	Yes	Yes	Yes
743	Jirauli Dhoom Si	122066	Yes	Yes	b	a	Yes	b	Yes	Yes	Yes	Yes	b	c	b	c	Yes	Yes	Yes	Yes	Yes	Yes	No	Yes
744	Baijla	122067	Yes	Yes	c	a	a	c	Yes	Yes	Yes	a	c	c	c	c	c	a	Yes	Yes	Yes	Yes	No	Yes
745	Bhojpur Ta Lohg	122068	Yes	Yes	a	a	b	b	Yes	Yes	Yes	b	b	b	b	b	b	b	Yes	Yes	Yes	Yes	Yes	Yes
746	Raipur Dalpatpu	122069	Yes	Yes	b	a	b	b	Yes	Yes	Yes	b	b	b	b	c	c	Yes	Yes	Yes	Yes	Yes	Yes	Yes
747	Nauari	122070	Yes	Yes	b	a	b	b	Yes	Yes	Yes	b	b	b	b	b	b	b	Yes	Yes	Yes	Yes	Yes	Yes
748	Lohgarh	122071	Yes	Yes	c	Yes	c	c	Yes	Yes	Yes	a	c	c	c	c	c	c	Yes	Yes	Yes	Yes	Yes	Yes
749	Kanakpur	122072	Yes	Yes	c	b	b	c	Yes	Yes	Yes	Yes	c	c	c	c	c	Yes	Yes	Yes	Yes	Yes	Yes	Yes
750	Binamai	122073	Yes	Yes	c	a	a	c	Yes	Yes	Yes	c	c	c	c	c	c	Yes	a	Yes	Yes	Yes	Yes	Yes
751	Said Alampur	122074	c	Yes	c	a	a	c	Yes	Yes	Yes	c	c	c	c	c	c	Yes	Yes	Yes	Yes	Yes	Yes	Yes
752	Kunjalpur	122075	Yes	Yes	c	b	a	Yes	Yes	Yes	Yes	c	c	c	c	c	c	Yes	Yes	c	Yes	Yes	Yes	Yes

Census of India 2011- Village Directory

Amenities and Land use (As in 2009)

Name of District:-Aligarh Location Code No:-143

Name of CD Block:-Atrauli- Location CodeNo:-0115

Sr. No.	Name village	Location code no.	Land Use													Land Use					Name of three most important commodities manufactured		
			Nearest Town		Area under different types of land use (in hectares rounded up to one decimal place)											Area irrigated by source (in hectare).							
			Name	Distance range code i.e. a for < 5 Kms, b for 5-10 Kms and c for 10+ kms .	Forests	Area under Non-agricultural Uses	Barren and Un-cultivable land	Permanent Pastures and Other Grazing Lands	Land Under Miscellaneous Tree Crops etc.	Culturable Waste Land	Fallow lands other than current fallows	Current Fallows	Net Area Sown	Total Irrigated Land Area	Total Un-irrigated Land Area	Canals (C)	Wells/Tube-wells(W/TW)	Tanks/Lakes(T/L)	Water Falls(WF)	Others(O)	First	Second	Third
1	2	3	102	103	104	105	106	107	108	109	110	111	112	113	114	115	116	117	118	119	120	121	122
709	Jamuna	122032	ATRAULI	c	0	55.2	0	0	3.4	0.5	1.7	1.8	500.9	500.9	0	203.1	297.7	0	0	0			
710	Raipur Munzapt	122033	ATRAULI	b	0	57.2	0	8.5	0.2	0	2.4	4.1	322.2	322	0.2	0	322	0	0	0			
711	Sherpur	122034	ATRAULI	b	0	14	0.4	0	0	0	0	0	161.4	161.4	0	0	161.4	0	0	0			
712	Kazimabad	122035	ATRAULI	b	0	41.7	0	0.6	0	0	1.1	0.2	253.4	253.4	0	0	253.4	0	0	0			
713	Alampur Kayast	122036	ATRAULI	b	0	20.2	0	0	0	0.3	0.1	0	165.4	165.4	0	0	165.4	0	0	0			
714	Kasimpur Gadai	122037	ATRAULI	a	0	54.5	1.5	2.7	0	0.2	0	0	471.3	471.3	0	0	471.3	0	0	0			
715	Sindhaura	122038	ATRAULI	a	0	9.2	2.1	1.2	0	0	0	0	52.6	52.6	0	0	52.6	0	0	0			
716	Barhauli	122039	ATRAULI	b	0	24.3	0	0	0	0	0	3.4	375.5	375.5	0	0	375.5	0	0	0			
717	Usmanpur	122040	ATRAULI	a	0	11.6	0	0	0	0.8	0	0	105.3	105.3	0	0	105.3	0	0	0			
718	Jakhaira	122041	ATRAULI	a	0	27	0.5	0	0	0	0	0	186.5	186.5	0	0	186.5	0	0	0			
719	Simthala	122042	ATRAULI	b	0	26.2	0	0	5.3	0	0.2	0.1	374.6	374.6	0	0	374.6	0	0	0			
720	Sahnaul	122043	ATRAULI	b	0	40.4	1.8	1.6	0.7	0	0	0	430	430	0	7.7	172.9	0	0	249			
721	Chalakpur	122044	ATRAULI	b	0	9.7	0	1.9	3.1	0	0	0.2	127.1	127.1	0	0	127.1	0	0	0			
722	Suratgarh	122045	ATRAULI	b	0	8.3	0	0	2.2	0	0	0.3	205.6	205.6	0	0	205.6	0	0	0			
723	Bidhipur	122046	ATRAULI	b	0	24.3	0	0	0	0.5	0	0	233.4	233.4	0	0	233.4	0	0	0			
724	Rajmargpur	122047	ATRAULI	b	0	0.3	37.7	11.1	0.2	0.3	0.2	0	379	379	0	110.5	268.6	0	0	0			
725	Kakethal	122048	ATRAULI	b	0	18.2	6	3.5	4.6	0.1	0	0	262.2	262.2	0	0	262.2	0	0	0			
726	Panhara Abdulla	122049	ATRAULI	a	0	10.3	0	0	0	0.1	0	0	92.8	92.8	0	0	92.8	0	0	0			
727	Shekhupur	122050	ATRAULI	a	0	14.3	0	0	0	0	0	1	68.5	68.5	0	0	68.5	0	0	0			
728	Pilkhuni	122051	ATRAULI	a	0	14.8	0	0	0	0	0	0.4	59	59	0	20.5	38.5	0	0	0			
729	Inayatpur Kasba	122052	ATRAULI	a	0	0	11.7	0	0	0.1	0.1	1.1	125.4	125.4	0	50.3	75.1	0	0	0			
730	Khedea Rafatpur	122053	ATRAULI	b	0	24.5	0	1.2	3.2	0.4	0	0	229.4	229.4	0	0	229.4	0	0	0			
731	Jadaupur	122054	ATRAULI	c	0	10.5	0	1.2	1.2	0	0	0	122.6	122.6	0	0	122.6	0	0	0			
732	Jamanpur	122055	ATRAULI	c	0	21.2	0	0	0.5	0	0.6	0.1	147.1	147.1	0	0	147.1	0	0	0			
733	Nagla Harji	122056	ATRAULI	c	0	5.3	0	0	0.5	0.2	0	0	28.9	28.9	0	0	28.9	0	0	0			
734	Chakathal	122057	ATRAULI	c	0	54.8	0	3.8	4	1.3	4.2	2.7	911.9	911.9	0	0	911.9	0	0	0	Man ufact		
735	Kirthala	122058	ATRAULI	c	0	51.9	0	5.6	0.3	0	0	0	201.4	201.4	0	0	201.4	0	0	0			
736	Baimbirpur	122059	ATRAULI	c	0	42	0	1.3	3.7	0.3	0	0.3	451.8	451.8	0	0	451.8	0	0	0			
737	Birsinghpur	122060	ATRAULI	b	0	6.7	0	0	0.5	0.1	0	0.2	59.9	59.9	0	0	59.9	0	0	0			
738	Khedia Bahadur	122061	ATRAULI	b	0	21.5	9.3	0.8	0.4	0	0	2.9	121.7	121.7	0	0	121.7	0	0	0			
739	Muhamadpur Ba	122062	ATRAULI	c	0	95.4	0	0.1	0	0	0	1.1	144.8	144.8	0	0	144.8	0	0	0			
740	Malahpur	122063	ATRAULI	c	0	30.2	0	0	0	0.4	0	0	194.3	194.3	0	0	194.3	0	0	0			
741	Ganeshpur Govi	122064	ATRAULI	c	0	19.4	0	0.3	0	0.4	0.3	0	114.8	114.8	0	0	114.8	0	0	0			
742	Harbanshpur	122065	ATRAULI	b	0	23.2	0	6.1	0	0	0	0	131.2	131.2	0	0	131.2	0	0	0			
743	Jirauli Dhoom Si	122066	ATRAULI	b	0	32.9	0	0	0.4	0.6	0.4	6.3	113.8	113.8	0	0	113.8	0	0	0			
744	Baijla	122067	ATRAULI	c	0.3	22.6	0	0	0	0.2	0	1.1	128.1	128.1	0	0	128.1	0	0	0			
745	Bhojpur Ta Lohg	122068	ATRAULI	b	0	14.3	0	0	1.2	0	0	0	92.2	92.2	0	0	0	92.2	0	0			
746	Raipur Dalpatpu	122069	ATRAULI	b	0	30.3	7.6	9.5	2.2	0	0	7.6	298.2	298.2	0	0	298.2	0	0	0			
747	Nauari	122070	ATRAULI	b	0	9	0	2.7	1	0.3	0	0	71.1	71.1	0	0	71.1	0	0	0			
748	Lohgarh	122071	ATRAULI	c	0	57.8	0	0	1.5	1.1	0	15.9	604.1	604.1	0	0	604.1	0	0	0			
749	Kanakpur	122072	JARGAWAN	b	0	16	0	0	0	0	0	0	144.6	144.6	0	0	144.6	0	0	0			
750	Binamai	122073	ATRAULI	c	0	5.8	0	0	0	0	0	0.2	94.5	94.5	0	0	94.5	0	0	0			
751	Said Alampur	122074	ATRAULI	c	0	12	0	0	0	1	0.1	1.3	161.3	161.3	0	0	161.3	0	0	0			
752	Kunjalpur	122075	ATRAULI	c	0	16.8	0	0	0	0.3	0.5	2.5	148.2	148.2	0	0	148.2	0	0	0			

Census of India 2011- Village Directory

Amenities and Land use (As in 2009)

Name of District:-Aligarh Location CodeNo:-143

Name of CD Block:-Atrauli- Location CodeNo:-0115

Sr. No.	Name village	Location code no.	Total area of the village (in hectares rounded up to one decimal place)	Total population (2011 census)	Number of households (2011 census)	Number of educational amenities available. (If not available within the village , the distance range code viz; a for < 5 Kms, b for 5-10 Kms and c for 10+ kms of nearest place where facility is available is given).													
						Pre-Primary school (PP)	Primary school (P)	Middle school (M)	Secondary School (S)	Senior Secondary school (SS)	Degree college of arts science & commerce (ASC)	Engineering college(EC)	Medical college (MC)	Management institute (MI)	Polytechnic (Pt)	Vocational training school /ITI	Non-formal training centre (NFTC)	Special school for disabled (SSD)	Others (specify)
1	2	3	4	5	6	7	8	9	10	11	12	13	14	15	16	17	18	19	20
753	Salarpur	122076	231.7	1916	321	b	1	2	1	1	c	c	c	c	c	c		c	
754	Gahtauli Nirmal	122077	286.3	3170	534	2	2	2	2	a	c	c	c	c	c	c	c	c	
755	Dhurra Khas Urf	122078	173.7	1721	256	c	1	2	1	1	c	c	c	c	c	c	c	c	
756	Bhitauli	122079	79.4	374	67														
757	Kaliyanpur Bhag	122080	159.2	1433	243	1	2	2	1	1	c	c	c	c	c	c			
758	Khera Khijarpur	122081	215.1	417	64	c	1	a	a	a	c	c	c	c	c	c			
759	Sidhauli	122082	79.4	1021	167	c	1	2	1	1	c	c	c	c	c	c			
760	Dadar Alupura	122083	248.7	3432	601	1	2	2	2	2	c	c	c	c	c	c	c		
761	Mahaka	122084	77.2	395	75	a	1	1	1	1	c	c	c	c	c	c			
762	Panihara	122085	349.5	4095	665	1	3	2	1	a	c	c	c	c	c	c			
763	Sarfuddinpur	122086	95.6	0	0														
764	Harchandpur	122087	87.9	860	137	b	1	a	a	a	a	c	c	c	c	c		c	
765	Khanpur Khitaul	122088	392.8	2257	347	1	1	2	b	b	b	c	c	c	c	b	b	c	
766	Nathpur	122089	120.3	1348	217	b	1	a	a	a	b	c	c	c	c	b	b	c	
767	Man Garhi	122090	121.1	634	94	c	1	1	a	b	b	c	c	c	c	b			
768	Khedia Ta Lohga	122091	89.5	850	144	c	1	a	a	b	b	b	c	c	c	b	c	c	
769	Mahera	122092	79.6	336	51	c	1	a	a	b	c	c	c	c	c	c	c	c	
770	Valipur	122093	122.7	377	70	c	2	1	1	a	c	c	c	c	c	c	c		
771	Rajatau Seupur	122094	271.5	1263	191	c	1	1	a	a	b	c	c	c	c	b	c		
772	Nahal	122095	551.5	4382	703	1	1	3	3	2	2	c	c	c	c	b	b	c	
773	Kamalpur	122096	148.4	654	96	b	1	1	b	b	b	c	c	c	c	b	b	c	
774	Madhupur	122097	139	988	150	b	1	a	b	b	b	c	c	c	c	b	b		
775	Rampur Gosai	122098	80.5	857	146	b	1	1	a	a	b	c	c	c	c	b	b		
776	Kunvarpur	122099	170.4	1567	241	b	1	a	a	a	b	c	c	c	c	b	b		
777	Chaupur Hauj	122100	279.3	1478	233	b	1	1	b	b		1	c	c	c	c	1	c	
778	Birner	122101	213.4	1286	210	a	2	a	b	b	a	c	c	c	c	a	a	a	
779	Asharfabad	122102	230.4	974	156	b	1	a	a	a	b	c	c	c	c	b	b	c	
780	Noratha	122103	276.8	855	151	b	1	a	b	b	b	c	c	c	c	b	c	c	
781	Pahar Garhi	122104	139.3	1070	201	a	2	2	a	a	a	c	c	a	c	a	a	c	
782	Mohsanpur	122105	542.5	2484	394	1	1	1	a	a	a	c	c	c	c	a	c	c	
783	Gijrauli	122106	232.2	1003	177	b	1	1	b	b	b	c	c	c	c	b	c	c	
784	Mahgavan	122107	160	1522	255	b	1	2	b	b	b	c	c	c	c	c		c	
785	Orenidalpat	122108	297.4	2121	353	1	2	1	b	b	b	c	c	c	c	c		c	
786	Fatehpur	122109	72.5	0	0														
787	Atrauli Patti She	122110	664.9	0	0														
788	Gaon Khera	122111	315	3301	558	1	2	1	a	a	a	c	c	c	c	b	a	c	
789	Meer Garhi	122112	257.5	2015	365	1	2	1	a	a	b	c	c	c	c	b		c	
790	Jamal Garhi	122113	107	853	130	a	1	a	a	a	b	c	c	c	c	b		c	
791	Chaumuhan	122114	162.1	2015	358	1	1	a	a	a	a	c	c	c	c	b	b	c	
792	Kadauli	122115	273.2	2293	378	1	2	2	a	a	a	c	c	c	c	b		c	
793	Mohasanabad	122116	57	617	115	b	1	a	a	a	b	c	c	c	c	b			
794	Asharfabad Nagi	122117	19	0	0														
795	Gyaspur	122118	60.6	403	65	b	1	b	b	b	b	c	c	c	c	b			
796	Baharabad	122119	229.5	3233	577	1	1	1	a	a	a	c	c	c	c	a			

Census of India 2011- Village Directory

Amenities and Land use (As in 2009)

Name of District:-Aligarh Location Code No:-143

Name of CD Block:-Atrauli- Location CodeNo:-0115

Sr. No.	Name village	Location code no.	Number of Medical Amenities available. (If not available within the village , the distance range code viz; a for < 5 Kms, b for 5-10 Kms and c for 10+ kms of nearest place where facility is available is given).											Number of Non-Government Medical Amenities available.						
			Community health centre (CHC)	Primary health centre (PHC)	Primary health sub centre (PHS)	Maternity and child welfare centre (MCW)	T.B. clinic (TBC)	Hospital-allopathic (HA)	Hospital-alternative medicine (HO)	Dispensary (D)	Veterinary hospital (VH)	Mobile health clinic (MHC)	Family welfare centre (FWC)	Charitable non Govt. hospital/Nursing home.	Medical practitioner with MBBS Degree	Medical practitioner with other degree	Medical practitioner with no degree	Traditional practitioner and faith healer .	Medicine Shop	Others
1	2	3	21	22	23	24	25	26	27	28	29	30	31	32	33	34	35	36	37	38
753	Salarpur	122076	c	b		c	c	c	c	b	b	c	c	0	0	0	0	0	0	0
754	Gahtauli Nirmal	122077	c	b	b	b	c	c	b	b	a	c	b	0	0	2	5	0	2	0
755	Dhurra Khas Urf	122078	c	b	b	b	c	c	c	c	a	c	c	0	0	0	3	0	0	0
756	Bhitauli	122079												0	0	0	0	0	0	0
757	Kaliyanpur Bhag	122080	c	b	b	b	c	c	c	c	a	c	c	0	0	0	2	0	0	0
758	Khera Khijarpur	122081	c	c	c	c	c	c	c	c	a	c	c	0	0	0	2	0	0	0
759	Sidhauli	122082	c	c	c	c	c	c	c	c	a	c	c	0	0	0	3	0	0	0
760	Dadar Alupura	122083	c	c	c	c	c	c	c	c	c	a	c	0	0	0	3	0	0	0
761	Mahaka	122084	c	b	b	b	c	c	b	b	a	c	b	0	0	0	2	0	0	0
762	Panihara	122085	c	b	b	b	c	c	b	b		1 c	b	0	0	2	7	2	3	0
763	Sarfuddinpur	122086																		
764	Harchandpur	122087	b	a	b	b	b	b	b	b	b	b	b	0	0	0	1	0	0	0
765	Khanpur Khitaul	122088	a	b	a	b	c	c	b	b	b	b	b	0	0	0	0	0	0	0
766	Nathpur	122089	a	b	a	b	c	c	c	c	b	b	b	0	0	0	0	0	0	0
767	Man Garhi	122090	c	b	a	c	c	b	b	b	b	c	a	0	0	0	0	0	0	0
768	Khedia Ta Lohga	122091	c	b	a	c	c	b	b	b	b	c	a	0	0	0	0	0	0	0
769	Mahera	122092	c	b	a	c	c	b	b	b	b	c	a	0	0	0	0	0	0	0
770	Valipur	122093	c	c	a	c	c	c	c	c	b	c	c	0	0	0	0	0	0	0
771	Rajatau Seupur	122094	c	c	c	c	c	c	c	c	a	c	c	0	0	0	0	0	0	0
772	Nahal	122095	b		b	b	b	b	b	b	b	b	1	0	0	0	0	0	0	0
773	Kamalpur	122096	b	b	c	b	b	b	b	b	b	b	a	0	0	0	0	0	0	0
774	Madhupur	122097	b	b	b	b	c	b	b	b	b	c	b	0	0	0	0	0	0	0
775	Rampur Gosai	122098	b	a	a	b	c	b	b	b	b	c	a	0	0	0	0	0	0	0
776	Kunvarpur	122099	b	a	a	b	c	a	b	b	a	b	a	0	0	0	0	0	0	0
777	Chaupur Hauj	122100	b	b	b	b	c	c	c	b	b	b	b	0	0	0	0	0	0	0
778	Birner	122101	b	b	b	b	c	c	c	c	b	b	c	0	0	0	1	0	0	0
779	Asharfabad	122102		b	a	b	c	c	c	c	b	b	b	0	0	0	0	0	0	0
780	Noratha	122103	b	b	b	b	b	b	b	b	b		b	0	0	0	4	0	0	0
781	Pahar Garhi	122104	a	a	a	a	a	a	a	a	a		a	0	0	2	2	0	0	0
782	Mohsanpur	122105	a	a	a	a	a	a	a	a	a		a	0	0	2	1	0	0	0
783	Gijrauli	122106	b	b	b	b	b	c	c	b	b	b	b	0	0	0	2	0	0	0
784	Mahgavan	122107	b	b	b	b	b	b	b	b	b	b	b	0	0	0	0	0	0	0
785	Orenidalpat	122108	b	b	b	b	b	b	b	b	b	b	b	0	0	0	1	0	0	0
786	Fatehpur	122109																		
787	Atrauli Patti Shei	122110																		
788	Gaon Khera	122111	a	a	a	a	c	c	c	a	a	a	a	0	1	0	0	0	0	0
789	Meer Garhi	122112	a	a	a	a	c	c	c	a	b	a	a	0	0	0	2	2	0	0
790	Jamal Garhi	122113	a	a	a	a	c	c	c	a	b	a	a	0	1	0	0	0	1	0
791	Chaumuhan	122114	a	a	a	a	c	c	c	a	b	a	a	0	1	1	0	0	0	0
792	Kadauli	122115	b	a	a	b	c	c	c	a	a	c	c	0	0	0	2	1	0	0
793	Mohasanabad	122116	b	b	b	b	c	b		b	b		b	0	0	0	0	0	0	0
794	Asharfabad Nagi	122117																		
795	Gyaspur	122118	b	b	b	b	b	b	b	b	b	b	b	0	0	0	0	0	0	0
796	Baharabad	122119	a	a	a	a	a	a	a	a	a	a	a	0	0	0	0	0	0	0

Census of India 2011- Village Directory

Amenities and Land use (As in 2009)

Name of District:-Aligarh Location Code No:-143

Name of CD Block:-Atrauli- Location CodeNo:-0115

Sr. No.	Name village	Location code no.	Availability of drinking water - Yes / No								Availability of toilet & others Yes / No			
			Tap water (Treated/Untreated)	Well water (Covered / Uncovered well)	Hand Pump	Tube wells / Bore well	Spring	River / Canal	Tank / Pond / Lake	Others	Community toilet including bath.	Community toilet excluding bath.	Rural sanitary mart or sanitary hardware outlet available near the village.	Community bio- gas or recycle of waste for productive use.
1	2	3	39	40	41	42	43	44	45	46	47	48	49	50
753	Salarpur	122076	No	No	Yes	No	No	No	No	No	No	No	No	No
754	Gahtauli Nirmal	122077	No	No	Yes	No	No	No	No	No	No	No	No	No
755	Dhurra Khas Urf	122078	No	No	Yes	No	No	No	No	No	No	No	No	No
756	Bhitauli	122079	No	No	Yes	No	No	No	No	No	No	No	No	No
757	Kaliyanpur Bhag	122080	No	No	Yes	No	No	No	No	No	No	No	No	No
758	Khera Khijarpur	122081	No	No	Yes	No	No	No	No	No	No	No	No	No
759	Sidhauli	122082	No	No	Yes	No	No	No	No	No	No	No	No	No
760	Dadar Alupura	122083	No	No	Yes	No	No	No	No	No	No	No	No	No
761	Mahaka	122084	No	No	Yes	No	No	No	No	No	No	No	No	No
762	Panihara	122085	No	No	Yes	No	No	No	No	No	No	No	No	No
763	Sarfuddinpur	122086												
764	Harchandpur	122087	No	No	Yes	No	No	No	No	No	No	No	No	No
765	Khanpur Khitaul	122088	No	No	Yes	No	No	No	Yes	No	No	No	No	No
766	Nathpur	122089	No	No	Yes	No	No	No	Yes	No	No	No	No	No
767	Man Garhi	122090	No	No	Yes	Yes	No	No	No	No	No	No	No	No
768	Khedia Ta Lohga	122091	No	No	Yes	Yes	No	No	No	No	No	No	No	No
769	Mahera	122092	No	No	Yes	Yes	No	No	No	No	No	No	No	No
770	Valipur	122093	No	No	Yes	No	No	No	No	No	No	No	No	No
771	Rajatau Seupur	122094	No	No	Yes	No	No	No	No	No	No	No	No	No
772	Nahal	122095	No	No	Yes	Yes	No	No	No	No	No	No	No	No
773	Kamalpur	122096	No	No	Yes	Yes	No	No	No	No	No	No	No	No
774	Madhupur	122097	No	No	Yes	No	No	No	No	No	No	No	No	No
775	Rampur Gosai	122098	No	No	Yes	No	No	No	No	No	No	No	No	No
776	Kunvarpur	122099	No	No	Yes	Yes	No	No	No	No	No	No	No	No
777	Chaupur Hauj	122100	Yes	No	Yes	No	No	No	No	No	No	No	No	No
778	Birner	122101	No	No	Yes	Yes	No	No	No	No	No	No	No	No
779	Asharfabad	122102	No	No	Yes	Yes	No	No	Yes	No	No	No	No	No
780	Noratha	122103	No	No	Yes	Yes	No	No	No	No	No	No	No	No
781	Pahar Garhi	122104	No	Yes	Yes	Yes	No	No	Yes	No	No	No	No	No
782	Mohsanpur	122105	No	No	Yes	Yes	No	Yes	Yes	No	No	No	No	No
783	Gijrauli	122106	Yes	No	Yes	Yes	No	No	Yes	No	No	No	No	No
784	Mahgavan	122107	No	No	Yes	No	No	No	No	No	No	No	No	No
785	Orenidalpat	122108	No	No	Yes	No	No	No	No	No	No	No	No	No
786	Fatehpur	122109												
787	Atrauli Patti She	122110												
788	Gaon Khera	122111	Yes	No	Yes	Yes	No	No	No	No	No	Yes	Yes	No
789	Meer Garhi	122112	Yes	No	Yes	No	No	No	No	No	No	No	No	No
790	Jamal Garhi	122113	No	No	Yes	No	No	No	No	No	No	No	No	No
791	Chaumuhan	122114	Yes	No	Yes	No	No	No	No	No	No	No	Yes	No
792	Kadauli	122115	No	No	Yes	Yes	No	No	No	No	No	No	No	No
793	Mohasanabad	122116	No	No	Yes	No	No	No	No	No	No	No	No	No
794	Asharfabad Nagi	122117												
795	Gyaspur	122118	No	No	Yes	No	No	No	No	No	No	No	No	No
796	Baharabad	122119	No	No	Yes	No	No	No	No	No	No	No	No	No

Census of India 2011- Village Directory

Amenities and Land use (As in 2009)

Name of District:-Aligarh Location Code No:-143

Name of CD Block:-Atrauli- Location CodeNo:-0115

Sr. No.	Name village	Location code no.	Communication and transport facilities (If amenities available code -Yes is given except for Village Pin Code ,If not available within the village , the distance range code viz; a for < 5 Kms, b for 5-10 Kms and c for 10+ kms of nearest place where facility is available is given).																
			Post office(PO)	Sub post office (SPO)	Post & Telegraph office (P&TO)	Village Pin Code	Telephones (Land lines)	Public call office (PCO)	Mobile phone coverage	Internet cafes/ Common service centre (CSC)	Private courier facility	Bus service (Public & Private)	Railway stations	Auto/Modified Autos	Taxis and Vans	Tractors	Cycle-pulled rickshaws(Manual & Machine driven)	Carts driven by animals	Sea /River ferry service
1	2	3	51	52	53	54	55	56	57	58	59	60	61	62	63	64	65	66	67
753	Salarpur	122076	c	Yes	c	202281	b	b	Yes	c	c	b	c	c	b	b	c	Yes	
754	Gahtauli Nirmal	122077	c	Yes	c		Yes	Yes	Yes	c	c	b	c	Yes	c	Yes	c	Yes	
755	Dhurra Khas Urf	122078	c	c	c		Yes	c	Yes	c	c	c	c	c	c	Yes	c	Yes	
756	Bhitauli	122079																	
757	Kaliyanpur Bhag	122080	c	Yes	Yes		Yes	Yes	Yes	c	c	c	c	c	c	Yes	c	Yes	
758	Khera Khijarpur	122081	c	a	c		b	c	c	c	c	c	c	c	c	Yes	c	Yes	
759	Sidhauli	122082	c	a	c		b	c	c	c	c	c	c	c	c	Yes	c	Yes	
760	Dadar Alupura	122083	c	c	c		b	c	c	c	c	c	c	c	c	Yes	c	Yes	
761	Mahaka	122084	c	a	a		a	a	Yes	c	c	b	c	a	b	Yes	c	Yes	
762	Panihara	122085	c	c	c		Yes	Yes	Yes	c	c	b	c	Yes	b	Yes	c	Yes	
763	Sarfuddinpur	122086																	
764	Harchandpur	122087	b	a	b	202281	b	b	Yes	b	b	a	c	a	b	Yes	b	Yes	
765	Khanpur Khitaul	122088	b	a	b		b	b	b	b	b	b	c	b	b				c
766	Nathpur	122089	b	a	b		b	b	b	b	b	b	c	b	b				c
767	Man Garhi	122090	b	a	c	202281	b	b	a	c	c	b	c	b	c	Yes	c	Yes	
768	Khedia Ta Lohga	122091	c	a	c	202281	b	b	a	c	c	b	c	b	c	Yes		Yes	
769	Mahera	122092	c	c	c	202281	b	b	a	c	c	b	c	b	c	Yes		Yes	
770	Valipur	122093	c	a	c	202131	c	c	b	c	c	Yes	c	Yes	c		c	Yes	
771	Rajatau Seupur	122094	c	Yes	c	202131	c	c	a	c	c	Yes	c	Yes	c	c	c	Yes	Yes
772	Nahal	122095	c	Yes	b	202131	b	b	Yes	b	b	b	c	Yes	b	Yes	b	Yes	
773	Kamalpur	122096	c	a	b	202281	b	b	a	b	b	b	c	b	a	Yes	Yes	Yes	
774	Madhupur	122097	b	b	b		b	b	b	b	b	b	c	b	b		b		
775	Rampur Gosai	122098	b	b	b	202131	b	b	a	b	b	a	c	a	b		b	Yes	
776	Kunvarpur	122099	b	b	b	202131	b	b	a	b	b	a	c	a	b		b	Yes	
777	Chaupur Hauj	122100	b	b	b	202280	b	b	b	b	b	b	c	b	b	Yes	b	Yes	
778	Birner	122101	b	b	b	202280	b	b	a	b	b	b	c	b	b	Yes		Yes	
779	Asharfabad	122102	b	b	b		b	b	b	b	b	b	c	b	b				c
780	Noratha	122103	b		b		b	b	Yes	b	b	Yes	c	Yes	Yes	Yes	Yes	Yes	
781	Pahar Garhi	122104			a		Yes	Yes	Yes	a	a	a	b	Yes	Yes	Yes	Yes	Yes	
782	Mohsanpur	122105	a	a	a		Yes	Yes	Yes	a	a	Yes	a	Yes	Yes	Yes	Yes	Yes	
783	Gijrauli	122106	b	b	b		Yes	Yes	Yes	b	b	Yes	b	Yes	Yes	Yes	Yes	Yes	b
784	Mahgavan	122107	b	a	b	202280	b	b	Yes	b	b	Yes	c	b	b	Yes	b	Yes	
785	Orenidalpat	122108	b	Yes	b	202280	b	b	Yes	b	b	Yes	c	b	Yes	Yes	Yes	Yes	
786	Fatehpur	122109																	
787	Atrauli Patti She	122110																	
788	Gaon Khera	122111	a	a	a		a	a	Yes	a	a	a	b	a	a		a	a	
789	Meer Garhi	122112	a	a	a		a	a	Yes	a	a	a	c	a	a	a	a	a	
790	Jamal Garhi	122113	a	a	a		a	a	Yes	a	a	a	b	a	a	a	a	a	
791	Chaumuhan	122114	a	a	b		Yes	Yes	Yes	b	b	b	c	b	b	b	b	Yes	a
792	Kadauli	122115	a	a	c	202125	a	a	a	c	c	a	c	a	a	Yes	b	Yes	
793	Mohasanabad	122116	b	b	b		b	b	Yes	b	b	a	c	a	a	Yes	b	Yes	
794	Asharfabad Nagi	122117																	
795	Gyaspur	122118	b	b	b		b	b	Yes	b	b		c	b	b	Yes	b	Yes	
796	Baharabad	122119	a	a	a		a	a	Yes	a	a	a	c	a	a	Yes	a	Yes	

Census of India 2011- Village Directory

Amenities and Land use (As in 2009)

Name of District:-Aligarh Location Code No:-143

Name of CD Block:-Atrauli- Location CodeNo:-0115

Sr. No.	Name village	Location code no.	Village connected to highways,village roads, banks & credit societies (If amenities available code -Yes is given, If not available within the village , the distance range code viz; a for < 5 Kms, b for 5-10 Kms and c for 10+ kms of nearest place where facility is available is given).											
			Connected to national highway(NH)	Connected to state highway(SH)	Connected to major district road (MDR)	Connected to others district road	Pucca roads	Kutcheha roads	Water bounded macadam(WBM) roads	Navigable waterway (river/canal)(NW)	Footpaths (FP)	Commercial & Co-operative Banks	ATM	Agricultural Credit Societies
1	2	3	68	69	70	71	72	73	74	75	76	77	78	79
753	Salarpur	122076	c	b	b	Yes	Yes	Yes	Yes		Yes	c	c	b
754	Gahtauli Nirmal	122077	c	b	b	Yes	c	Yes	Yes		Yes	b	c	Yes
755	Dhurra Khas Urf	122078	c	c	c	Yes	Yes	Yes	Yes	a	Yes	b	c	a
756	Bhitauli	122079	c								Yes			
757	Kaliyanpur Bhag	122080	c	c	c	Yes	Yes	Yes	Yes		Yes	b	c	a
758	Khera Khijarpur	122081	c	c	c	Yes	Yes	Yes	Yes	Yes	Yes	c	c	a
759	Sidhauli	122082	c	c	c	Yes	Yes	Yes	Yes		Yes	c	c	b
760	Dadar Alupura	122083	c	c	c	Yes	Yes	Yes	Yes		Yes	c	c	b
761	Mahaka	122084	c	b	b	Yes	a	Yes	Yes		Yes	b	c	a
762	Panihara	122085	c	b	b	Yes	Yes	Yes	Yes		Yes	b	c	a
763	Sarfuddinpur	122086												
764	Harchandpur	122087	c	a	a	a	Yes	Yes			Yes	b	b	b
765	Khanpur Khitaul	122088	c	c	a	Yes	a	b	Yes	c	Yes	b	b	c
766	Nathpur	122089	c	c	b	Yes	Yes			Yes	Yes	b	b	b
767	Man Garhi	122090	c	b	b	b	Yes	Yes			Yes	c	c	a
768	Khedia Ta Lohga	122091	c	b	c	b	Yes	Yes			Yes	c	c	a
769	Mahera	122092	c	b	c	b	Yes	Yes			Yes	c	c	a
770	Valipur	122093	c	c	c	Yes	Yes	Yes	Yes		Yes	c	c	a
771	Rajatau Seupur	122094	c	c	c	Yes	Yes	Yes	Yes	c	Yes	a	c	a
772	Nahal	122095	c	b	b	Yes	Yes	Yes			Yes	b	b	Yes
773	Kamalpur	122096	c	b	b	b	Yes	Yes			Yes	b	b	a
774	Madhupur	122097	c	c	b	Yes	Yes	Yes	Yes		Yes	b	b	b
775	Rampur Gosai	122098	c	c	b	a	Yes	Yes	Yes		Yes	b	b	b
776	Kunvarpur	122099	c	c	b	Yes	Yes	Yes	a	c	Yes	a	b	b
777	Chaupur Hauj	122100	c	Yes	Yes	Yes		Yes	Yes		Yes	b	b	b
778	Birner	122101	c	c	Yes	Yes	Yes	Yes			Yes	b	b	b
779	Asharfabad	122102	c	c	b	Yes	Yes	Yes	a	c	Yes	b	b	b
780	Noratha	122103	c	b	Yes	Yes	Yes	Yes	Yes	a	Yes	b	b	b
781	Pahar Garhi	122104	c	a	a	Yes	a	Yes	Yes	a	Yes	a	a	a
782	Mohsanpur	122105	c	a	Yes	Yes	Yes	Yes	Yes	Yes	Yes	a	a	a
783	Gijrauli	122106	c	b	Yes	Yes	Yes	Yes	Yes	Yes	Yes	b	b	b
784	Mahgavan	122107	c	b	b	Yes	Yes			Yes	Yes		b	b
785	Orenidalpat	122108	c	b	b	Yes	Yes			Yes	Yes		b	b
786	Fatehpur	122109												
787	Atrauli Patti She	122110												
788	Gaon Khera	122111	c	a	a	Yes	Yes	Yes	Yes		Yes	a	a	Yes
789	Meer Garhi	122112	c	a	a	Yes	Yes				Yes	a	a	Yes
790	Jamal Garhi	122113	c	Yes	Yes	Yes		Yes	Yes		Yes	a	a	Yes
791	Chaumuhan	122114	Yes	Yes	Yes	Yes	a	Yes	Yes		Yes	a	b	Yes
792	Kadauli	122115	c	a	c	Yes		Yes	Yes		Yes	a	b	b
793	Mohasanabad	122116	c	a	a	a	Yes	Yes			Yes	b	b	b
794	Asharfabad Nagc	122117												
795	Gyaspur	122118	c	b	b	b	Yes	Yes			Yes	b	b	b
796	Baharabad	122119	c	a	Yes	Yes	Yes	Yes	Yes		Yes	a	a	a

Census of India 2011- Village Directory

Amenities and Land use (As in 2009)

Name of District:-Aligarh Location Code No:-143

Name of CD Block:-Atrauli- Location CodeNo:-0115

Sr. No.	Name village	Location code no.	Availability of miscellaneous facilities (If amenities available code -Yes is given, If not available within the village , the distance range code viz; a for < 5 Kms, b for 5-10 Kms and c for 10+ kms of nearest place where facility is available is given).																		Availability of electricity (Yes/No)			
			Self-Help Group (SHG)	Public distribution system (PDS) shop	Mandis / Regular market	Weekly Haat	Agricultural marketing society	Integrated Child Development Scheme (Nutritional Centres)	Anganwadi Centre (Nutritional Centres)	Others (Nutritional Centres)	ASHA (Accredited Social Health Activist)	Community centre with/without TV	Sports Field,	Sports Club / Recreation Centre	Cinema / Video Hall	Public Library	Public Reading Room	Newspaper Supply	Assembly Polling station	Birth & Death Registration Office	Power Supply for Domestic Use (ED)	Power Supply for Agricultural Use (EAG)	Power Supply for Commercial Use (EC)	Power Supply for All Uses (EA)
1	2	3	80	81	82	83	84	85	86	87	88	89	90	91	92	93	94	95	96	97	98	99	100	101
753	Salarpur	122076	c	Yes	c	a	a	c	Yes	Yes	Yes	c	Yes	c	c	c	c	b	Yes	Yes	Yes	Yes	Yes	Yes
754	Gahtauli Nirmal	122077	b	Yes	a	Yes	Yes	c	Yes	Yes	Yes	c	c	c	c	c	c	Yes	Yes	Yes	Yes	Yes	Yes	Yes
755	Dhurra Khas Urf	122078	c	Yes	a	a	a	c	Yes	Yes	Yes	c	c	c	c	c	c	Yes	Yes	Yes	Yes	Yes	Yes	Yes
756	Bhitauli	122079	Yes	Yes	Yes	Yes	Yes	Yes	Yes	Yes	Yes	Yes	Yes	Yes	c	c	c	Yes	Yes	Yes	No	Yes	Yes	Yes
757	Kaliyanpur Bhag	122080	c	Yes	a	a	a	c	Yes	Yes	Yes	c	c	c	c	c	c	Yes	Yes	Yes	Yes	Yes	Yes	Yes
758	Khera Khijarpur	122081	c	Yes	a	a	a	c	Yes	Yes	Yes	c	c	c	c	c	c	Yes	Yes	Yes	Yes	Yes	Yes	Yes
759	Sidhauli	122082	c	Yes	a	a	a	c	Yes	Yes	Yes	c	c	c	c	c	c	Yes	Yes	Yes	Yes	Yes	Yes	Yes
760	Dadar Alupura	122083	c	Yes	a	a	a	c	Yes	Yes	Yes	c	c	c	c	c	c	Yes	Yes	Yes	Yes	Yes	Yes	Yes
761	Mahaka	122084	b	a	a	a	a	a	a	Yes	a	c	a	c	c	c	c	Yes	a	a	Yes	Yes	Yes	Yes
762	Panihara	122085	b	Yes	Yes	Yes	Yes	Yes	Yes	Yes	Yes	c	Yes	c	c	c	c	Yes	Yes	Yes	Yes	Yes	Yes	Yes
763	Sarfuddinpur	122086																						
764	Harchandpur	122087	a	Yes	b	b	b	b	Yes	Yes	a	b	b	b	b	c	c	b	Yes	Yes	Yes	Yes	Yes	Yes
765	Khanpur Khitaul	122088	Yes	Yes	b	b	b	Yes	Yes	Yes	Yes	c	c	c	c	c	c	c	Yes	Yes	Yes	Yes	Yes	Yes
766	Nathpur	122089	Yes	Yes	b	a	b	b	b	Yes	Yes	b	b	b	b	b	b	b	Yes	Yes	Yes	Yes	Yes	Yes
767	Man Garhi	122090	c	a	c	a	c	c	a	Yes	Yes	a	c	c	c	c	c	c	a	a	Yes	Yes	Yes	Yes
768	Khedia Ta Lohga	122091	Yes	a	c	a	c	c	Yes	Yes	Yes	b	c	c	c	c	c	c	Yes	Yes	Yes	Yes	No	Yes
769	Mahera	122092	Yes	Yes	c	a	c	c	c	Yes	Yes	b	c	c	c	c	c	c	a	Yes	Yes	Yes	No	Yes
770	Valipur	122093	c	a	c	a	c	c	Yes	Yes	Yes	c	c	c	c	c	c	c	a	a	Yes	Yes	Yes	Yes
771	Rajatau Seupur	122094	c	Yes	c	b	c	c	Yes	Yes	Yes	c	c	c	c	c	c	c	Yes	Yes	Yes	Yes	Yes	Yes
772	Nahal	122095	b	Yes	b	b	b	b	Yes	Yes	Yes	b	b	b	b	c	c	b	Yes	Yes	Yes	Yes	No	Yes
773	Kamalpur	122096	b	Yes	b	b	b	b	Yes	Yes	Yes	b	b	b	b	c	c	b	a	a	Yes	Yes	No	Yes
774	Madhupur	122097	b	Yes	b	b	b	b	Yes	Yes	Yes	b	b	b	b	c	c	b	Yes	Yes	Yes	Yes	Yes	Yes
775	Rampur Gosai	122098	b	Yes	b	a	b	b	Yes	Yes	Yes	b	b	b	b	c	c	b	Yes	Yes	Yes	Yes	Yes	Yes
776	Kunvarpur	122099	b	Yes	b	a	b	b	Yes	Yes	Yes	a	b	b	b	c	c	b	Yes	Yes	Yes	Yes	Yes	Yes
777	Chaupur Hauj	122100	Yes	Yes	b	b	b	b	Yes	b	Yes	b	b	b	b	c	c	b	Yes	b	Yes	Yes	Yes	Yes
778	Birner	122101	Yes	Yes	b	b	b	b	Yes	Yes	Yes	b	b	b	b	c	c	b	b	c	Yes	Yes	Yes	Yes
779	Asharfabad	122102	Yes	Yes	Yes	a	b	b	b	Yes	Yes	b	b	b	b	b	b	b	Yes	Yes	Yes	Yes	Yes	Yes
780	Noratha	122103	b	a	b	b	b	b	Yes	Yes	Yes	b	b	b	b	b	b	b	Yes	b	Yes	Yes	Yes	Yes
781	Pahar Garhi	122104	a	Yes	a	a	a	a	Yes	Yes	Yes	a	Yes	a	a	a	a	a	Yes	a	Yes	Yes	Yes	Yes
782	Mohsanpur	122105	Yes	Yes	a	a	a	a	Yes	Yes	Yes	a	a	a	a	a	a	a	Yes	Yes	Yes	Yes	Yes	Yes
783	Gijrauli	122106	Yes	Yes	b	b	b	b	Yes	Yes	Yes	b	Yes	b	b	b	b	b	Yes	b	Yes	Yes	Yes	Yes
784	Mahgavan	122107	Yes	Yes	b	b	b	b	Yes	Yes	Yes	b	b	b	b	c	c	b	Yes	Yes	Yes	Yes	Yes	Yes
785	Orenidalpat	122108	Yes	Yes	b	b	b	b	Yes	Yes	Yes	b	b	b	b	c	c	Yes	Yes	Yes	Yes	Yes	Yes	Yes
786	Fatehpur	122109																						
787	Atrauli Patti She	122110																						
788	Gaon Khera	122111	Yes	Yes	a	a	a	Yes	Yes	Yes	Yes	a	a	c	a	c	c	Yes	Yes	Yes	Yes	Yes	Yes	Yes
789	Meer Garhi	122112	Yes	Yes	a	a	a	Yes	Yes	Yes	Yes	a	Yes	c	a	c	c	Yes	Yes	Yes	Yes	Yes	Yes	Yes
790	Jamal Garhi	122113	Yes	Yes	a	a	a	Yes	Yes	Yes	Yes	a	a	c	a	c	c	Yes	Yes	a	Yes	Yes	Yes	Yes
791	Chaumuhan	122114	Yes	Yes	a	a	b	Yes	Yes	Yes	Yes	b	b	c	b	c	c	Yes	Yes	Yes	Yes	Yes	Yes	Yes
792	Kadauli	122115	Yes	Yes	b	a	a	b	Yes	Yes	Yes	Yes	c	c	b	c	c	c	Yes	Yes	Yes	Yes	Yes	Yes
793	Mohasanabad	122116	Yes	Yes	b	b	b	Yes	Yes	Yes	Yes	b	b	c	b	c	c	Yes	Yes	a	Yes	Yes	Yes	Yes
794	Asharfabad Nagc	122117																						
795	Gyaspur	122118	Yes	a	b	b	b	Yes	a	Yes	Yes	b	b	c	b	c	c	Yes	Yes	a	Yes	Yes	No	Yes
796	Baharabad	122119	Yes	Yes	a	a	a	Yes	Yes	Yes	Yes	a	a	Yes	a	c	c	Yes	Yes	Yes	Yes	Yes	Yes	Yes

Census of India 2011- Village Directory

Amenities and Land use (As in 2009)

Name of District:-Aligarh Location Code No:-143

Name of CD Block:-Atrauli- Location CodeNo:-0115

Sr. No.	Name village	Location code no.	Land Use													Land Use					Name of three most important commodities manufactured		
			Nearest Town		Area under different types of land use (in hectares rounded up to one decimal place)											Area irrigated by source (in hectare).							
			Name	Distance range code i.e. a for < 5 Kms, b for 5-10 Kms and c for 10+ kms .	Forests	Area under Non-agricultural Uses	Barren and Un-cultivable land	Permanent Pastures and Other Grazing Lands	Land Under Miscellaneous Tree Crops etc.	Culturable Waste Land	Fallow lands other than current fallows	Current Fallows	Net Area Sown	Total Irrigated Land Area	Total Un-irrigated Land Area	Canals (C)	Wells/Tube-wells(W/TW)	Tanks/Lakes(T/L)	Water Falls(WF)	Others(O)	First	Second	Third
1	2	3	102	103	104	105	106	107	108	109	110	111	112	113	114	115	116	117	118	119	120	121	122
753	Salarpur	122076	ATRAULI	c	0	19	0	0.4	0	0.9	0.5	1.7	209.2	209.2	0	0	209.2	0	0	0			
754	Gahtauli Nirmal	122077	ATRAULI	c	0	32.6	0	0	0	0.9	1.1	0	251.6	251.6	0	0	251.6	0	0	0			
755	Dhurra Khas Urf	122078	ATRAULI	c	0	18.4	0	0	0	0.5	4.7	1.4	148.7	148.7	0	0	148.7	0	0	0			
756	Bhitauli	122079	ATRAULI	c	0	10.9	0	0	0	1	0	2.9	64.6	64.6	0	0	64.6	0	0	0			
757	Kaliyanpur Bhag	122080	ATRAULI	c	0	13.9	0	0.2	4.3	0	3.3	0.4	137	137	0	0	137	0	0	0			
758	Khera Khijarpur	122081	ATRAULI	c	0	11.1	0	0	0	1.7	0.3	0	202.2	202.2	0	0	202.2	0	0	0			
759	Sidhauli	122082	ATRAULI	c	0	10.9	0	0	0	1	0	2.9	64.6	64.6	0	0	64.6	0	0	0			
760	Dadar Alupura	122083	ATRAULI	c	0	23.5	0	0	0	0.8	0	13.9	210.5	210.5	0	0	210.5	0	0	0			
761	Mahaka	122084	ATRAULI	c	0	6.5	0	0	0	0	0.2	0.3	70.2	69.6	0.6	0	69.6	0	0	0			
762	Panihara	122085	ATRAULI	c	0	38.1	0	4.3	7	3.9	0	1.7	294.5	294.5	0	0	294.5	0	0	0			
763	Sarfuddinpur	122086	ATRAULI	b	0	7.9	0.6	0	0.1	0	0	0.6	86.4	86.4	0	0	86.4	0	0	0			
764	Harchandpur	122087	ATRAULI	b	0	7.6	2.8	0.6	1.4	0	0	1	74.5	74.5	0	0	74.5	0	0	0			
765	Khanpur Khitaul	122088	ATRAULI	b	0	37.7	0	4.2	2.2	0.7	0	0	348.1	348.1	0	0	348.1	0	0	0			
766	Nathpur	122089	ATRAULI	b	0	9.6	0	0	1.3	0.5	0	0	108.9	108.9	0	0	108.9	0	0	0			
767	Man Garhi	122090	ATRAULI	c	0	13.3	0	0	0	1	0	0.1	106.7	106.7	0	25.5	81.2	0	0	0			
768	Khedia Ta Lohga	122091	ATRAULI	c	0	6	0	0	0	0.7	0	0.2	82.6	82.6	0	0	82.6	0	0	0			
769	Mahera	122092	ATRAULI	c	0	4.6	0	0	0	0.1	0.1	1.2	73.7	73.7	0.1	0	73.6	0	0	0			
770	Valipur	122093	ATRAULI	c	0	8	0	0	0	0	1.3	0.4	112.8	112.8	0	0	112.8	0	0	0	Gur	Rice	Oil-khal
771	Rajatau Seupur	122094	ATRAULI	c	0	21	0	0.2	0	0	2.4	1.5	246.6	246.6	0	0	246.6	0	0	0	Gur	Rice	Oil-kahl
772	Nahal	122095	ATRAULI	b	0	46.7	0	5.8	0	0.3	4	21.8	473	473	0	32.4	440.6	0	0	0			
773	Kamalpur	122096	ATRAULI	b	0	20.2	0	0	0	0.2	4.2	0.3	123.4	123.4	0	0	123.4	0	0	0			
774	Madhupur	122097	ATRAULI	b	0	10.6	0	0	0	0	2.8	0.2	125.4	125.4	0	0	125.4	0	0	0	Gur	Rice	Oil-khal
775	Rampur Gosai	122098	ATRAULI	b	0	6.1	0	0	0	0	0.1	2.1	72.2	72.2	0	0	72.2	0	0	0	Gur	Rice	Oil-khal
776	Kunvarpur	122099	ATRAULI	b	0	16.1	0	1.1	0.6	0	0.1	0.7	151.8	151.8	0	0	151.8	0	0	0	Gur	Rice	Oil-khal
777	Chaupur Hauj	122100	ATRAULI	b	0	29.7	0	4.9	3.8	0.5	0	13.2	227.1	227.1	0	27.5	199.6	0	0	0			
778	Birner	122101	ATRAULI	b	0	31.4	0	0	0	0	0	0	182	182	0	59	123	0	0	0			
779	Asharfabad	122102	ATRAULI	b	0	22.6	0	0.9	0.4	0.4	0	0	206.1	206.1	0	0	206.1	0	0	0			
780	Noratha	122103	ATRAULI	b	0	34.2	0	5.7	1.6	1	8.5	8.1	217.7	217.7	0	0	217.7	0	0	0			
781	Pahar Garhi	122104	ATRAULI	a	0	17.2	0	3.2	3.2	1.3	2.9	0.6	111	111	0	0	111	0	0	0			
782	Mohsanpur	122105	ATRAULI	a	51.3	30.8	0	7.1	5.5	5.9	7.9	1.3	432.8	432.8	0	144.3	288.5	0	0	0			
783	Gijrauli	122106	ATRAULI	b	0	30.1	0	0	2.5	0.5	0.1	2.3	196.8	196.8	0	31.2	165.6	0	0	0			
784	Mahgavan	122107	ATRAULI	b	0	11.8	1	5.3	0	0	2	1.1	138.7	138.7	0	2.6	136	0	0	0			
785	Orenidalpat	122108	ATRAULI	b	0	25	1.8	25.1	11.8	0.1	0	0.2	233.5	233.5	0	6.2	227.2	0	0	0			
786	Fatehpur	122109	ATRAULI	b	0	3.2	0	0	0	0	0	0	69.3	69.3	0	0	69.3	0	0	0			
787	Atrauli Patti Shei	122110			0	108.1	0	10.8	2.4	3.6	3.7	3.2	533	533	0	94.3	438.6	0	0	0			
788	Gaon Khera	122111	ATRAULI	a	0	38.3	0	0	0	0	0	0	276.7	276.7	0	50.4	226.4	0	0	0			
789	Meer Garhi	122112	ATRAULI	a	0	22.2	0	0.5	0	0	0	0	234.8	234.8	0	20.3	214.5	0	0	0			
790	Jamal Garhi	122113	ATRAULI	a	0	13.5	0	0	0	0	0	0	93.5	93.5	0	0	93.5	0	0	0			
791	Chaumuhan	122114	ATRAULI	b	0	20.2	0	2.1	0	0	0	0	139.8	139.8	0	0	139.8	0	0	0			
792	Kadauli	122115	ATRAULI	b	0.8	22.7	0	7.7	0	0	0.4	0	241.6	241.6	0	0	241.6	0	0	0			
793	Mohasanabad	122116	ATRAULI	b	0	4.6	0	0	0	3	0.1	0	48.9	48.7	0.2	0	48.7	0	0	0			
794	Asharfabad Nagi	122117	ATRAULI	a	0	1.3	0	0	0	0	0	0	17.6	17.6	0	0	17.6	0	0	0			
795	Gyaspur	122118	ATRAULI	b	0	4.1	0	0	0	0	0	0.3	56.2	56.2	0	0	56.2	0	0	0			
796	Baharabad	122119	ATRAULI	a	0	24.4	0	1	0	0.1	0	0.6	203.4	201.5	2	0	201.5	0	0	0			

Census of India 2011- Village Directory

Amenities and Land use (As in 2009)

Name of District:-Aligarh Location CodeNo:-143

Name of CD Block:-Atrauli- Location CodeNo:-0115

Sr. No.	Name village	Location code no.	Total area of the village (in hectares rounded up to one decimal place)	Total population (2011 census)	Number of households (2011 census)	Number of educational amenities available. (If not available within the village , the distance range code viz; a for < 5 Kms, b for 5-10 Kms and c for 10+ kms of nearest place where facility is available is given).													
						Pre-Primary school (PP)	Primary school (P)	Middle school (M)	Secondary School (S)	Senior Secondary school (SS)	Degree college of arts science & commerce (ASC)	Engineering college(EC)	Medical college (MC)	Management institute (MI)	Polytechnic (Pt)	Vocational training school /ITI	Non-formal training centre (NFTC)	Special school for disabled (SSD)	Others (specify)
1	2	3	4	5	6	7	8	9	10	11	12	13	14	15	16	17	18	19	20
797	Swalepur	122120	71.7	198	30	a	a	a	a	a	a	c	c	c	c	c			
798	Tehara	122121	78.5	861	149	b	1 b	b	b	b	b	c	c	c	c	b			
799	Chapauta	122122	188.4	1714	317	b	2	1 a	b	b	b	c	b	c	c	b		c	
800	Haibatpur	122123	239.7	1886	305	b	2	2	1 b		1 c	b	c	c	b			c	
801	Govali	122124	359.3	1956	292	a	2	1 a	a	c	c	c	c	c	c	c	c	c	
802	Narauna Akapur	122125	341.1	2404	440	1	3	4	2	1 c	c	c	c	c	c	c	c	c	
803	Muradpur	122126	99.6	861	150	a	1 a	a	a	b	c	c	c	c	b	b	c		
804	Daud Garhi	122127	68	1011	167	a	1 a	a	a	b	c	c	c	c	b	b	b		
805	Ahamadpuri	122128	283.3	2190	355	2	2	1 a	a	b	c	c	c	c	c		c		
806	Chandauli Buzur	122129	317.2	2678	475	2	2	2	1	1 b	c	c	c	c	c		c		
807	Chandaula Sujan	122130	342.5	3270	565	1	2	2	1	1 b	c	c	c	c	b	b	b		
808	Jujharka	122131	418.1	3536	579	1	1	1 a	b	b	c	c	c	c	c		1 c	c	
809	Surajpur	122132	153.8	1424	243		1												
810	Bhavigarh	122133	679.4	4953	822	1	3	2	1 a	c	c	c	c	c	c	b	c		
811	Ganiyavali	122134	567.7	3164	526	1	1	1 b	b	b	c	c	c	c	b				
812	Nagla Nizam	122135	107.8	32	6	a	a	a	a	c	c	c	c	c	c	c	c		
813	Pendra	122136	254.7	2246	399	1	1 a	c	c	c	c	c	c	c	c				
814	Bahadurpur Tab	122137	179.3	1197	201		1	1 a	a	c	c	c	b	c	c		c		
815	Fazalpur	122138	487.1	3170	533	2	1	1	1 a	c	c	c	c	c	c		c		
816	Khairabad	122139	346.7	2477	437	1	1 a	a	b		c	c	c	c	c		c		
817	Kaliyanpur Rani	122140	203	2437	430	1	1	1	1										
818	Korah Raghupur	122141	477.6	2662	446	1	1	1 a	a	c	c	c	c	c	c	c	c	a	
819	Izzatpur	122142	126.1	872	159		1	1 a	b	b	c	c	c	c	b		c		
820	Nisarpur	122143	126.4	458	82	a	a	a	a	c	c	c	c	c	c	c	c		
821	Gazipur	122144	948.6	3926	681	1	1	2	1	1	c	c	c	c	b		c		
Block T O T A L :			**27459.3**	**210515**	**35356**	**60**	**150**	**105**	**43**	**26**	**5**	**0**	**0**	**0**	**0**	**1**	**9**	**1**	**0**

Census of India 2011- Village Directory

Amenities and Land use (As in 2009)

Name of District:-Aligarh Location Code No:-143

Name of CD Block:-Atrauli- Location CodeNo:-0115

Sr. No.	Name village	Location code no.	Number of Medical Amenities available. (If not available within the village , the distance range code viz; a for < 5 Kms, b for 5-10 Kms and c for 10+ kms of nearest place where facility is available is given).											Number of Non-Government Medical Amenities available.						
			Community health centre (CHC)	Primary health centre (PHC)	Primary health sub centre (PHS)	Maternity and child welfare centre (MCW)	T.B. clinic (TBC)	Hospital-allopathic (HA)	Hospital-alternative medicine (HO)	Dispensary (D)	Veterinary hospital (VH)	Mobile health clinic (MHC)	Family welfare centre (FWC)	Charitable non Govt. hospital/Nursing home.	Medical practitioner with MBBS Degree	Medical practitioner with other degree	Medical practitioner with no degree	Traditional practitioner and faith healer .	Medicine Shop	Others
1	2	3	21	22	23	24	25	26	27	28	29	30	31	32	33	34	35	36	37	38
797	Swalepur	122120	a	a	a	a	a	a	a	a	a		a	0	0	0	0	0	0	0
798	Tehara	122121	b	b	b	b	b	b	b	b	b		b	0	0	0	0	0	0	0
799	Chapauta	122122	b	b	b	b	b	b	b	b		c	b	0	0	0	0	1	0	0
800	Haibatpur	122123	b	b	a	b	b	b	b	b	a	c	b	0	0	0	0	1	0	0
801	Govali	122124	c	c	a	c	c	c	c	c	b	c	c	0	0	0	0	0	0	0
802	Narauna Akapur	122125	b		1		1	b	b	b	b	1	b	1	0	1	1	2	0	0	0
803	Muradpur	122126	b	b	b	b	b	b	b	b	b	b	b		0	0	1	2	0	0	0
804	Daud Garhi	122127	b	b	b	b	b	b	b	b	a	b	b		0	0	0	0	0	0	0
805	Ahamadpuri	122128	b	a	a	b	c	c	c	a	b	c	c		0	0	0	2	0	0	0
806	Chandauli Buzur	122129	b	a	a	b	c	c	c	a	b	c	c		0	0	0	3	0	0	0
807	Chandaula Sujan	122130	b	b	a	b	b	b	b	b	a	b	b		0	0	0	3	0	0	0
808	Jujharka	122131	b	b	b	b	b	b	b	b	a	c	b		0	0	0	0	0	0	0
809	Surajpur	122132	c	a	a	c	c	c	c	a	a		c		0	0	0	0	0	0	0
810	Bhavigarh	122133	c	c	c	c	c			1	c	1	c	c	0	0	2	2	0	0	0
811	Ganiyavali	122134	b	b	b	b	b	b	b	b	b		b		0	0	0	0	0	0	0
812	Nagla Nizam	122135	c	c	c	c	c	c	c	c	c	c	c		0	0	0	0	0	0	0
813	Pendra	122136	c	c	c	c	c	c	c	c	a	c	c		0	0	0	4	0	0	0
814	Bahadurpur Tab	122137	b	b	b	b	b	b	b	b	a	c	c		0	0	0	1	0	0	0
815	Fazalpur	122138	b	a	b	b	b	b	b	b	b	c	b		0	0	0	0	0	0	0
816	Khairabad	122139		1		1	c	c	c	c		1	c	b	0	0	0	0	0	0	0
817	Kaliyanpur Rani	122140									2	1			0	0	0	0	0	0	0
818	Korah Raghupur	122141	c	c	c	c	c	c	c	c	c	c	c		0	0	0	0	0	0	0
819	Izzatpur	122142	b		b	b	b	b	b	b	b	c	b		0	0	0	0	0	0	0
820	Nisarpur	122143	a	c	c	c	c	c	c	c	a		c		0	0	0	0	0	0	0
821	Gazipur	122144	a	a	b	b	c	b	b	b	b	c	b		0	0	3	0	0	1	0
Block T O T A L :			**1**	**4**	**1**	**6**	**2**	**3**	**2**	**5**	**10**	**1**	**6**	**7**	**18**	**33**	**127**	**26**	**18**	**2**

Census of India 2011- Village Directory

Amenities and Land use (As in 2009)

Name of District:-Aligarh Location Code No:-143

Name of CD Block:-Atrauli- Location CodeNo:-0115

Sr. No.	Name village	Location code no.	Availability of drinking water - Yes / No								Availability of toilet & others Yes / No			
			Tap water (Treated/Untreated)	Well water (Covered / Uncovered well)	Hand Pump	Tube wells / Bore well	Spring	River / Canal	Tank / Pond / Lake	Others	Community toilet including bath.	Community toilet excluding bath.	Rural sanitary mart or sanitary hardware outlet available near the village.	Community bio- gas or recycle of waste for productive use.
1	2	3	39	40	41	42	43	44	45	46	47	48	49	50
797	Swalepur	122120	No	No	Yes	No	No	No	No	No	No	No	No	No
798	Tehara	122121	No	No	Yes	No	No	No	No	No	No	No	No	No
799	Chapauta	122122	No	No	Yes	No	No	No	No	No	No	No	No	No
800	Haibatpur	122123	No	No	Yes	No	No	No	No	No	No	No	No	No
801	Govali	122124	No	No	Yes	Yes	No	No	Yes	No	No	No	No	No
802	Narauna Akapur	122125	No	No	Yes	Yes	No	Yes	Yes	No	No	No	No	No
803	Muradpur	122126	Yes	No	Yes	Yes	No	No	No	No	No	No	No	No
804	Daud Garhi	122127	No	No	Yes	Yes	No	No	No	No	No	No	No	No
805	Ahamadpuri	122128	No	No	Yes	Yes	No	No	No	No	No	No	No	No
806	Chandauli Buzur	122129	No	No	Yes	Yes	No	No	No	No	No	No	No	No
807	Chandaula Sujan	122130	No	No	Yes	Yes	No	Yes	Yes	No	No	No	No	No
808	Jujharka	122131	No	No	Yes	No	No	No	No	No	No	No	No	No
809	Surajpur	122132	No	No	Yes	Yes	No	No	Yes	No	No	No	No	No
810	Bhavigarh	122133	No	No	Yes	Yes	No	No	Yes	No	No	No	No	No
811	Ganiyavali	122134	No	No	Yes	No	No	No	No	No	No	No	No	No
812	Nagla Nizam	122135	No	No	Yes	No	No	No	No	No	No	No	No	No
813	Pendra	122136	No	No	Yes	No	No	No	No	No	No	No	No	No
814	Bahadurpur Tab	122137	No	No	Yes	No	No	No	No	No	No	No	No	No
815	Fazalpur	122138	No	No	Yes	No	No	No	No	No	No	No	No	No
816	Khairabad	122139	No	No	Yes	No	No	No	No	No	No	No	No	No
817	Kaliyanpur Rani	122140	Yes	No	Yes	Yes	No	No	Yes	No	No	No	No	No
818	Korah Raghupur	122141	Yes	No	Yes	No	No	No	Yes	No	No	No	No	No
819	Izzatpur	122142	No	No	Yes	No	No	No	No	No	No	No	No	No
820	Nisarpur	122143	No	No	Yes	No	No	No	No	No	No	No	No	No
821	Gazipur	122144	Yes	No	Yes	Yes	No	No	No	No	No	No	No	No
Block T O T A L :			**15**	**4**	**109**	**51**	**0**	**9**	**27**	**0**	**0**	**1**	**2**	**0**

Census of India 2011- Village Directory

Amenities and Land use (As in 2009)

Name of District:-Aligarh Location Code No:-143

Name of CD Block:-Atrauli- Location CodeNo:-0115

Sr. No.	Name village	Location code no.	Communication and transport facilities (If amenities available code -Yes is given except for Village Pin Code ,If not available within the village , the distance range code viz; a for < 5 Kms, b for 5-10 Kms and c for 10+ kms of nearest place where facility is available is given).																
			Post office(PO)	Sub post office (SPO)	Post & Telegraph office (P&TO)	Village Pin Code	Telephones (Land lines)	Public call office (PCO)	Mobile phone coverage	Internet cafes/ Common service centre (CSC)	Private courier facility	Bus service (Public & Private)	Railway stations	Auto/Modified Autos	Taxis and Vans	Tractors	Cycle-pulled rickshaws(Manual & Machine driven)	Carts driven by animals	Sea /River ferry service
1	2	3	51	52	53	54	55	56	57	58	59	60	61	62	63	64	65	66	67
797	Swalepur	122120	a	a	a		a	a	Yes	a	a		c	a	a	Yes	a	Yes	
798	Tehara	122121	b	b	a		b	b	Yes	b	b		c	a	a	Yes	b	Yes	
799	Chapauta	122122	b	a	b	202280	b	b	b	b	b	b	c	b	b	Yes		Yes	
800	Haibatpur	122123	b	a	c	202280	b	b	b	b	b	b	c	b	b	Yes	b	Yes	
801	Govali	122124	c	b	b		Yes	a	Yes	b	b	a	c	c	b	Yes	Yes	Yes	
802	Narauna Akapur	122125	b	Yes	b	202125	Yes	Yes	Yes	b	b	Yes	b	c	b	Yes	b	Yes	c
803	Muradpur	122126	b	b	b	202125	Yes	b	Yes	b	b	Yes	c	c	b	Yes	b	Yes	
804	Daud Garhi	122127	b	b	b	202125	Yes	a	Yes	b	b	Yes	c	c	b	Yes	b	Yes	
805	Ahamadpuri	122128	a	a	c	202125	a	a	a	a	c	a	c	a	a	Yes	a	Yes	
806	Chandauli Buzur	122129	a	a	c	202125	a	a	a	a	c	a	c	a	a	Yes	a	Yes	
807	Chandaula Sujan	122130	b	a	b	202125	Yes	a	Yes	b	b	a	c	c	b	Yes	b	Yes	c
808	Jujharka	122131	b	a	b	202125	Yes	Yes	Yes	b	b	b	c	b	b	Yes	Yes	Yes	c
809	Surajpur	122132	a	a	a		a	a	Yes	c	c	a	c	c	c	Yes	c	Yes	c
810	Bhavigarh	122133	c	c	c	202125	Yes	a	Yes	c	c	a	c	c	c	Yes	c	Yes	
811	Ganiyavali	122134	b	Yes	b		b	b	Yes	b	b		c	b	b	Yes	b	Yes	
812	Nagla Nizam	122135	c	b	c		c	c	Yes	c	c	c	c	c	c	Yes	c	Yes	
813	Pendra	122136	c	a	c		c	c	Yes	c	c	a	c	c	c	Yes	c	Yes	
814	Bahadurpur Taby	122137	b	a	b		b	b	Yes	b	b	a	c	c	b	Yes	b	Yes	
815	Fazalpur	122138	b	a	b	202280	b	b	Yes	b	b	b	c	b	b	Yes	b	Yes	
816	Khairabad	122139	c	Yes	b	202280	c	c	Yes	c	c	c	c	c	c	Yes	c	Yes	
817	Kaliyanpur Rani	122140	c	Yes	c		b	b	Yes	c	c	b	c	c	c	Yes	c	Yes	c
818	Korah Raghupur	122141	a	a	a		a	a	Yes	c	c	b	b	b	b	Yes	c	Yes	c
819	Izzatpur	122142	b	Yes	b		b	b	b	b	b	b	c		Yes		b	Yes	
820	Nisarpur	122143	c		c	202280	c	a	Yes	c	c	b	c	b	b	Yes	b	Yes	
821	Gazipur	122144	b	Yes	b	202280	Yes	Yes	Yes	b	b	b	c	b	b	Yes	b	Yes	
Block T O T A L :			**3**	**19**	**1**	**55**	**32**	**20**	**77**	**0**	**0**	**23**	**1**	**14**	**16**	**78**	**12**	**88**	**3**

Census of India 2011- Village Directory

Amenities and Land use (As in 2009)

Name of District:-Aligarh Location Code No:-143

Name of CD Block:-Atrauli- Location CodeNo:-0115

Sr. No.	Name village	Location code no.	Village connected to highways,village roads, banks & credit societies (If amenities available code -Yes is given, If not available within the village , the distance range code viz; a for < 5 Kms, b for 5-10 Kms and c for 10+ kms of nearest place where facility is available is given).											
			Connected to national highway(NH)	Connected to state highway(SH)	Connected to major district road (MDR)	Connected to others district road	Pucca roads	Kutcheha roads	Water bounded macadam(WBM) roads	Navigable waterway (river/canal)(NW)	Footpaths (FP)	Commercial & Co-operative Banks	ATM	Agricultural Credit Societies
1	2	3	68	69	70	71	72	73	74	75	76	77	78	79
797	Swalepur	122120	c	a	a	a	Yes	Yes			Yes	a	a	a
798	Tehara	122121	c	a	a	a	Yes	Yes			Yes	b	b	b
799	Chapauta	122122	c	b	b	Yes	Yes	Yes	Yes	c	Yes	b	b	b
800	Haibatpur	122123	c	b	b	Yes	Yes	Yes			Yes	b	b	b
801	Govali	122124	c	a	a	Yes	Yes	Yes	Yes		Yes	b	b	b
802	Narauna Akapur	122125	c	Yes	Yes	Yes	Yes	Yes	Yes	Yes	Yes	b	b	b
803	Muradpur	122126	c	a	a	a	Yes	Yes	Yes	a	Yes	b	b	b
804	Daud Garhi	122127	c	Yes	Yes	Yes	Yes	Yes	Yes		Yes	b	b	b
805	Ahamadpuri	122128	c	a	c	Yes		Yes	Yes		Yes	a	b	c
806	Chandauli Buzur	122129	c	a	c	Yes		Yes	Yes		Yes	a	b	c
807	Chandaula Sujan	122130	c	a	a	Yes	Yes	Yes	Yes		Yes	a	b	a
808	Jujharka	122131	c	b	b	Yes	Yes	Yes	a	c	Yes	b	b	b
809	Surajpur	122132	c	a	Yes	Yes	Yes	Yes	b		Yes	a	c	a
810	Bhavigarh	122133	c	a	a	Yes	Yes	Yes	Yes	a	Yes	c	c	c
811	Ganiyavali	122134	c	b	b	Yes	Yes	Yes			Yes	b	b	b
812	Nagla Nizam	122135	c	c	b	a		Yes			Yes	c	c	c
813	Pendra	122136	c	c	a	Yes	Yes	Yes			Yes	c	c	c
814	Bahadurpur Tab	122137	c	b	a	Yes	Yes	Yes			Yes	b	b	b
815	Fazalpur	122138	c	b	b	Yes	Yes	Yes			Yes	b	b	b
816	Khairabad	122139	c	c	c	Yes	Yes	Yes		Yes	Yes	c	c	c
817	Kaliyanpur Rani	122140	c	b	Yes	Yes	Yes				Yes	b	c	b
818	Korah Raghupur	122141	c	b	b	Yes	a	Yes	a	a	Yes	c	c	c
819	Izzatpur	122142	c	b	b	b	Yes				Yes	b	b	b
820	Nisarpur	122143	c	b	b	Yes	Yes	Yes	Yes		Yes	c	c	b
821	Gazipur	122144	c	Yes	Yes	Yes	Yes	Yes			Yes	b	b	b
Block T O T A L :			**1**	**15**	**32**	**92**	**87**	**84**	**61**	**13**	**109**	**3**	**1**	**13**

Census of India 2011- Village Directory

Amenities and Land use (As in 2009)

Name of District:-Aligarh Location Code No:-143

Name of CD Block:-Atrauli- Location CodeNo:-0115

Sr. No.	Name village	Location code no.	Availability of miscellaneous facilities (If amenities available code -Yes is given, If not available within the village , the distance range code viz; a for < 5 Kms, b for 5-10 Kms and c for 10+ kms of nearest place where facility is available is given).																			Availability of electricity (Yes/No)			
			Self-Help Group (SHG)	Public distribution system (PDS) shop	Mandis / Regular market	Weekly Haat	Agricultural marketing society	Integrated Child Development Scheme (Nutritional Centres)	Anganwadi Centre (Nutritional Centres)	Others (Nutritional Centres)	ASHA (Accredited Social Health Activist)	Community centre with/without TV	Sports Field,	Sports Club / Recreation Centre	Cinema / Video Hall	Public Library	Public Reading Room	Newspaper Supply	Assembly Polling station	Birth & Death Registration Office	Power Supply for Domestic Use (ED)	Power Supply for Agricultural Use (EAG)	Power Supply for Commercial Use (EC)	Power Supply for All Uses (EA)
1	2	3	80	81	82	83	84	85	86	87	88	89	90	91	92	93	94	95	96	97	98	99	100	101
797	Swalepur	122120	Yes	a	a	a	a	Yes	a	Yes	a	a	a	c	a	c	c	Yes	a	a	Yes	Yes	Yes	Yes
798	Tehara	122121	Yes	Yes	b	b	b	Yes	Yes	Yes	Yes	b	b	c	b	c	c	Yes	Yes	a	Yes	Yes	Yes	Yes
799	Chapauta	122122	Yes	Yes	b	b	b	b	Yes	Yes	Yes	b	b	b	b	c	c	Yes	Yes	Yes	Yes	Yes	Yes	Yes
800	Haibatpur	122123	Yes	Yes	b	b	b	b	Yes	Yes	Yes	b	Yes	b	b	c	c	Yes	Yes	Yes	Yes	Yes	Yes	Yes
801	Govali	122124	Yes	Yes	b	a	b	b	Yes	Yes	Yes	c	c	c	b	c	c	Yes	Yes	Yes	Yes	Yes	Yes	Yes
802	Narauna Akapur	122125	Yes	Yes	b	Yes	b	b	Yes	Yes	Yes	Yes	b	c	b	c	c	Yes	Yes	Yes	Yes	Yes	Yes	Yes
803	Muradpur	122126	a	Yes	b	a	b	a	Yes	Yes	Yes	b	b	b	b	c	c	Yes	Yes	b	Yes	Yes	Yes	Yes
804	Daud Garhi	122127	Yes	Yes	b	a	b	b	Yes	Yes	Yes	b	b	b	b	c	c	Yes	Yes	b	Yes	Yes	Yes	Yes
805	Ahamadpuri	122128	Yes	Yes	b	a	a	c	Yes	Yes	Yes	Yes	c	c	c	c	c	c	Yes	Yes	Yes	Yes	No	Yes
806	Chandauli Buzur	122129	Yes	Yes	b	a	a	c	Yes	Yes	Yes	Yes	c	c	c	c	c	c	Yes	Yes	Yes	Yes	Yes	Yes
807	Chandaula Sujan	122130	Yes	Yes	a	a	b	Yes	Yes	Yes	Yes	a	Yes	c	b	c	c	Yes	Yes	Yes	Yes	Yes	Yes	Yes
808	Jujharka	122131	Yes	Yes	b	b	b	Yes	Yes	Yes	Yes	b	b	b	b	b	b	Yes	Yes	Yes	Yes	Yes	Yes	Yes
809	Surajpur	122132	a	Yes	c	a	a	a	Yes	Yes	Yes	c	c	c	c	c	c	Yes	Yes	c	Yes	Yes	Yes	Yes
810	Bhavigarh	122133	Yes	Yes	c	a	c	Yes	Yes	Yes	Yes	Yes	c	c	c	c	c	Yes	Yes	Yes	Yes	Yes	Yes	Yes
811	Ganiyavali	122134	Yes	Yes	b	b	b	Yes	Yes	Yes	Yes	c	b	c	b	c	c	Yes	Yes	Yes	Yes	Yes	Yes	Yes
812	Nagla Nizam	122135	a	a	c	b	a	Yes	Yes	a	c	c	c	c	c	c	c	c	a	a	No	No	No	No
813	Pendra	122136	Yes	Yes	c	b	c	Yes	Yes	Yes	Yes	c	c	c	c	c	c	Yes	Yes	Yes	Yes	Yes	Yes	Yes
814	Bahadurpur Taby	122137	Yes	Yes	b	b	b	Yes	Yes	Yes	Yes	b	b	b	b	b	b	Yes	Yes	Yes	Yes	Yes	Yes	Yes
815	Fazalpur	122138	Yes	Yes	b	Yes	b	b	Yes	Yes	Yes	b	b	b	b	c	c	Yes	Yes	Yes	Yes	Yes	Yes	Yes
816	Khairabad	122139	Yes	Yes	c	b	c	c	Yes	Yes	Yes	c	c	c	c	c	c	Yes	Yes	Yes	Yes	Yes	Yes	Yes
817	Kaliyanpur Rani	122140	b	Yes	c	b	b	b	Yes	Yes	Yes	c	c	c	c	c	c	Yes	Yes	Yes	Yes	Yes	Yes	Yes
818	Korah Raghupur	122141	b	Yes	c	b	b	b	Yes	Yes	Yes	c	c	c	c	c	c	Yes	Yes	Yes	Yes	Yes	Yes	Yes
819	Izzatpur	122142	Yes	Yes	b	a	b	b	Yes	Yes	Yes	b	b	b	b	c	c	Yes	Yes	Yes	Yes	Yes	Yes	Yes
820	Nisarpur	122143	a	Yes	c	a	c	c	Yes	Yes	Yes	a	c	c	c	c	c	Yes	a	c	Yes	Yes	Yes	Yes
821	Gazipur	122144	Yes	Yes	Yes	Yes	b	b	Yes	Yes	Yes	b	b	b	b	c	c	Yes	Yes	Yes	Yes	Yes	Yes	Yes
Block T O T A L :			**76**	**100**	**7**	**13**	**5**	**23**	**101**	**105**	**102**	**9**	**14**	**2**	**1**	**0**	**1**	**63**	**98**	**84**	**107**	**108**	**99**	**108**

Census of India 2011- Village Directory

Amenities and Land use (As in 2009)

Name of District:-Aligarh Location Code No:-143

Name of CD Block:-Atrauli- Location CodeNo:-0115

Sr. No.	Name village	Location code no.	Land Use													Land Use					Name of three most important commodities manufactured		
			Nearest Town		Area under different types of land use (in hectares rounded up to one decimal place)											Area irrigated by source (in hectare).							
			Name	Distance range code i.e. a for < 5 Kms, b for 5-10 Kms and c for 10+ kms .	Forests	Area under Non-agricultural Uses	Barren and Un-cultivable land	Permanent Pastures and Other Grazing Lands	Land Under Miscellaneous Tree Crops etc.	Culturable Waste Land	Fallow lands other than current fallows	Current Fallows	Net Area Sown	Total Irrigated Land Area	Total Un-irrigated Land Area	Canals (C)	Wells/Tube-wells(W/TW)	Tanks/Lakes(T/L)	Water Falls(WF)	Others(O)	First	Second	Third
1	2	3	102	103	104	105	106	107	108	109	110	111	112	113	114	115	116	117	118	119	120	121	122
797	Swalepur	122120	ATRAULI	a	0	5.5	0	0.2	0	0	0	0	66.1	66.1	0	0	66.1	0	0	0			
798	Tehara	122121	ATRAULI	b	0	5.9	0	0.4	0	0	0.2	0	72	72	0	0	72	0	0	0			
799	Chapauta	122122	ATRAULI	b	0	17.2	0.4	0	0	0.1	0	0	170.6	170.6	0	0	0	0	0	171			
800	Haibatpur	122123	ATRAULI	b	0	9.7	0.2	1.2	1.1	0	0	0	227.4	227.4	0	0	227.4	0	0	0			
801	Govali	122124	ATRAULI	c	0	28.4	0	2.8	0	1	0	2.2	325	325	0	0	325	0	0	0			
802	Narauna Akapur	122125	ATRAULI	b	0	22.1	0	1.2	0	0	0	2.3	315.5	315.5	0	0	315.5	0	0	0			
803	Muradpur	122126	ATRAULI	b	0	7	0	0	0	0	0	0.2	92.4	92.4	0	0	92.4	0	0	0			
804	Daud Garhi	122127	ATRAULI	b	0	8.3	0	0	0	0	0	0.2	59.6	59.6	0	0	59.6	0	0	0			
805	Ahamadpuri	122128	ATRAULI	c	0	42.2	0	2	0	1.3	1.2	2.3	234.2	234.5	0.7	0	233.5	0	0	0			
806	Chandauli Buzur	122129	ATRAULI	c	0	38.1	0	0	0	2.6	2.8	2.1	271.7	271.7	0	0	271.7	0	0	0			
807	Chandaula Sujan	122130	ATRAULI	b	0	22.5	0	0.1	0	0	0	0.1	319.8	319.8	0	0	319.8	0	0	0			
808	Jujharka	122131	ATRAULI	b	0	39.6	2.8	1.4	0	0.3	0	0.5	373.5	373.5	0	0	373.5	0	0	0			
809	Surajpur	122132	ATRAULI	b	0	3.6	6.5	0	0	0	0	0	143.8	143.8	0	90.7	0	0	0	53.1			
810	Bhavigarh	122133	ATRAULI	c	0	44.5	0	1.9	0	0.8	0	0	632.2	632.2	0	0	632.2	0	0	0			
811	Ganiyavali	122134	ATRAULI	b	0	53.5	0	2.5	1.6	0.5	0	5.4	504.3	503.3	1	0	503.3	0	0	0			
812	Nagla Nizam	122135	ATRAULI	c	0	8.6	0	0	0	3.3	0.4	0	95.4	95.4	0	85.4	10	0	0	0			
813	Pendra	122136	ATRAULI	c	0	18.8	0	1.2	10	0	0.9	2.1	221.7	221.7	0	21.2	200.5	0	0	0			
814	Bahadurpur Tab	122137	ATRAULI	b	0	12.9	0	0.8	0	0	0.5	0.2	165	165	0	0	165	0	0	0			
815	Fazalpur	122138	ATRAULI	b	0	35.3	0	1.2	0	4.8	0	2.1	443.7	443.7	0	0	443.7	0	0	0			
816	Khairabad	122139	ATRAULI	b	0	29	0	0	0	0	0	1.1	316.5	316.5	0	0	316.5	0	0	0			
817	Kaliyanpur Rani	122140	ATRAULI	c	0	17.3	3.3	0	0	0	1.7	0	180.7	180.7	0	0	0	0	0	181			
818	Korah Raghupur	122141	ATRAULI	c	0	34.7	0	0.3	0	0	4.3	1.4	437.1	437.1	0	0	0	0	0	437			
819	Izzatpur	122142	ATRAULI	b	0	10.2	0	0	0	0	0	0.1	115.9	115.9	0	0	115.9	0	0	0			
820	Nisarpur	122143	ATRAULI	c	0	7.8	0	0	0	0	0.2	0	118.3	118.3	0	0	118.3	0	0	0			
821	Gazipur	122144	ATRAULI	b	0	57.7	0	2.2	0	15.7	16.7	0.6	855.7	855.7	0	0	855.7	0	0	0			
Block T O T A L :				**0**	**0**	**52.4**	**2581.9**	**98**	**174**	**101.1**	**70.5**	**91.5**	**163.9**	**24125.8**	**24122.2**	**4.8**	**1083.1**	**21854.7**	**92.2**	**0**			

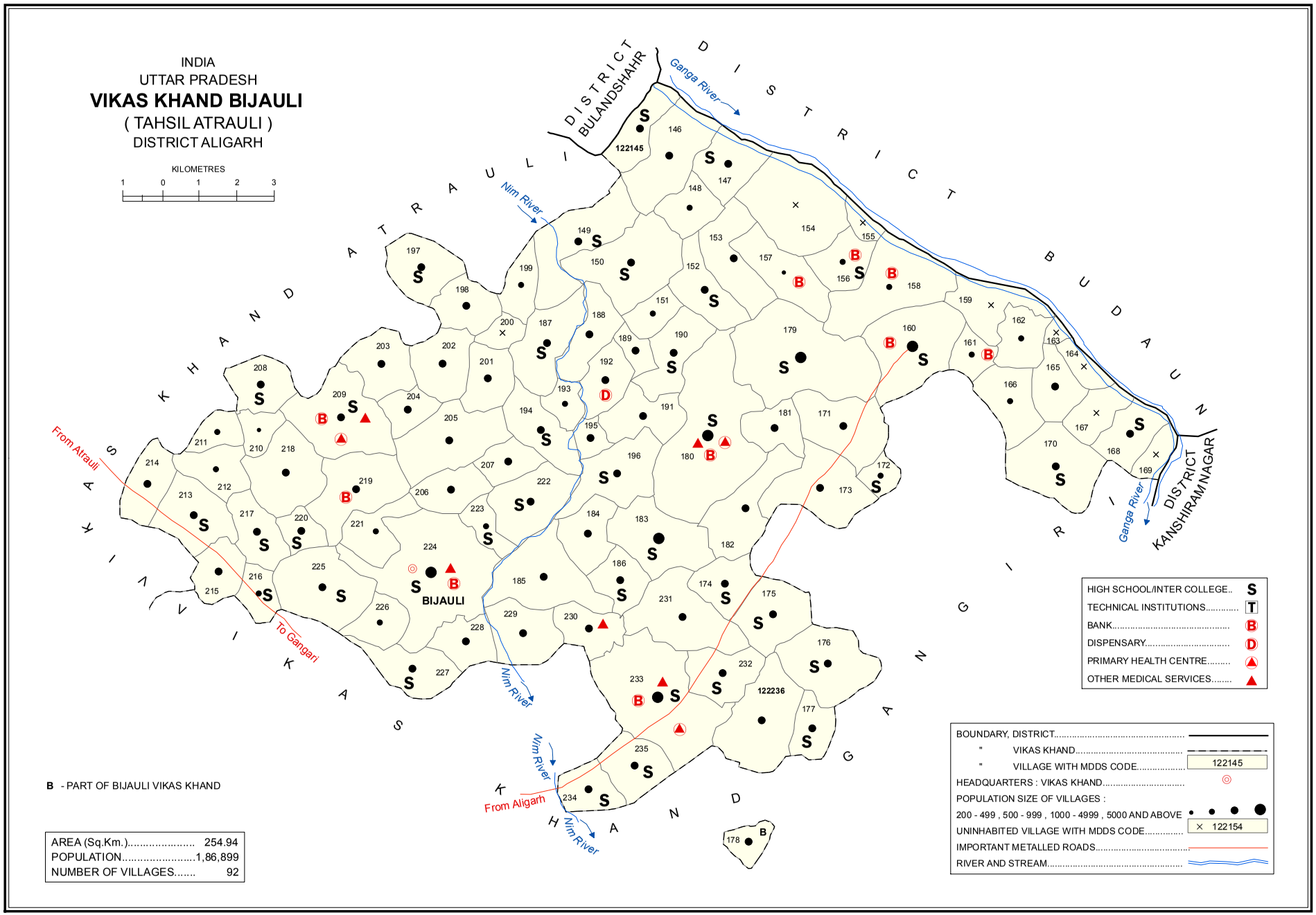
INDIA
UTTAR PRADESH
VIKAS KHAND BIJAULI
(TAHSIL ATRAULI)
DISTRICT ALIGARH
KILOMETRES
1 0 1 2 3
DISTRICT BULANDSHAHR
DISTRICT BUDAUN
DISTRICT KANSHIRAM NAGAR
ATRAULI KHAND
KASGANJ KHAND
Ganga River
Nim River
From Atrauli
To Gangari
From Aligarh
BIJAULI
122145
122236
B - PART OF BIJAULI VIKAS KHAND
AREA (Sq.Km.)..... 254.94
POPULATION.....1,86,899
NUMBER OF VILLAGES..... 92
HIGH SCHOOL/INTER COLLEGE.. S
TECHNICAL INSTITUTIONS..... T
BANK..... B
DISPENSARY..... D
PRIMARY HEALTH CENTRE..... ▲
OTHER MEDICAL SERVICES..... ▲
BOUNDARY, DISTRICT.....
" VIKAS KHAND.....
" VILLAGE WITH MDDS CODE..... 122145
HEADQUARTERS : VIKAS KHAND.....
POPULATION SIZE OF VILLAGES :
200 - 499 , 500 - 999 , 1000 - 4999 , 5000 AND ABOVE
UNINHABITED VILLAGE WITH MDDS CODE..... × 122154
IMPORTANT METALLED ROADS.....
RIVER AND STREAM.....

Alphabetical list of Villages (CD Block Wise)			
Name of District: Aligarh			
Name of CD BLOCK: Bijauli			
Sr. No.	Name of village	2011 Census location code number	2001 Census location code number
1	Abunasirpur	122210	01338400
2	Alipur	122145	01331900
3	Ata	122235	01340900
4	Audhakhera	122232	01340600
5	Bahona Kotra	122188	01336200
6	Banupura	122222	01339600
7	Barhaipura	122184	01335800
8	Barhaul	122207	01338100
9	Barhsera	122205	01337900
10	Bhamauri Khurd	122175	01334900
11	Bhamsoi Husainpur	122187	01336100
12	Bhikanpur	122234	01340800
13	Bijauli	122224	01339800
14	Bilpura	122206	01338000
15	Bisanpur Bahanpur	122218	01339200
16	Bulapur	122212	01338600
17	Chadauva Govardhanpur	122219	01339300
18	Chhaugawan	122226	01340000
19	Dado	122233	01340700
20	Dari Alawlpur	122176	01335000
21	Data Choli Buzurg	122189	01336300
22	Data Choli Khurd	122190	01336400
23	Dhurra Todarpur	122195	01336900
24	Dinapur	122147	01332100
25	Dudhma	122194	01336800
26	Fatehpur Gang	122163	01333700
27	Gahtoli Gang	122162	01333600
28	Ganeshpur Gang	122155	01332900
29	Ganeshpur Tanah	122191	01336500
30	Gangabas	122157	01333100
31	Gopalpur	122166	01334000
32	Govali	122172	01334600
33	Haivatpur Kotra	122174	01334800
34	Hamidpur	122156	01333000
35	Haranpur Ahatmali	122167	01334100
36	Haranpur Gair Ahatmali	122168	01334200

37	Hardoi	122180	01335400
38	Harnot Bhojpur	122152	01332600
39	Hussainpur Shahjadpur	122236	01341000
40	Inayatpur Samaspur	122200	01337400
41	Kakrali	122186	01336000
42	Kalyan Nagar	122214	01338800
43	Kanchanpur	122170	01334400
44	Kasimpur Khushipur	122183	01335700
45	Kasimpur Nagri	122197	01337100
46	Khadava	122196	01337000
47	Khedia Dhaukal	122211	01338500
48	Khedia Sujanpur	122148	01332200
49	Khiriri Mastipur	122231	01340500
50	Kirtoli	122164	01333800
51	Lahaski	122201	01337500
52	Lahra Salempur	122171	01334500
53	Mandpur	122192	01336600
54	Manpur Bhaupur	122203	01337700
55	Muzaffara	122178	01335200
56	Nagalyia Jahar	122182	01335600
57	Nagar	122199	01337300
58	Nagavali Shakurganj	122169	01334300
59	Nagla Aliya	122165	01333900
60	Nagla Jogia	122159	01333300
61	Narupura Katka	122149	01332300
62	Palimukimpur	122209	01338300
63	Pidhaul Mahmodpur	122185	01335900
64	Pipli	122202	01337600
65	Pyavali	122146	01332000
66	Raipur Khas	122150	01332400
67	Rajgaon	122215	01338900
68	Ram Nagar	122177	01335100
69	Rampur Chandiyana	122179	01335300
70	Ranmochna	122181	01335500
71	Rasaini	122227	01340100
72	Rumamai	122228	01340200
73	Runpan	122221	01339500
74	Rustam Nagar	122158	01333200
75	Saifpur	122204	01337800
76	Sankra	122160	01333400
77	Shafipur	122216	01339000

78	Shahpur Kotra	122151	01332500
79	Shamaspur	122198	01337200
80	Shekhupur Satkuna	122229	01340300
81	Siddha	122223	01339700
82	Sihani Faridpur	122173	01334700
83	Sikri	122161	01333500
84	Sindhauli Khurd	122230	01340400
85	Singhpur Himmatpur	122217	01339100
86	Sirsa	122225	01339900
87	Tandoli Jahan Khan	122193	01336700
88	Taraichi	122220	01339400
89	Tevathu	122213	01338700
90	Tochhi	122208	01338200
91	Todarpur Ahatmali	122154	01332800
92	Todarpur Gair Ahatmali	122153	01332700

Census of India 2011- Village Directory

Amenities and Land use (As in 2009)

Name of District:-Aligarh Location CodeNo:-143

Name of CD Block:-Bijauli- Location CodeNo:-0116

Sr. No.	Name village	Location code no.	Total area of the village (in hectares rounded up to one decimal place)	Total population (2011 census)	Number of households (2011 census)	Number of educational amenities available. (If not available within the village , the distance range code viz; a for < 5 Kms, b for 5-10 Kms and c for 10+ kms of nearest place where facility is available is given).													
						Pre-Primary school (PP)	Primary school (P)	Middle school (M)	Secondary School (S)	Senior Secondary school (SS)	Degree college of arts science & commerce (ASC)	Engineering college(EC)	Medical college (MC)	Management institute (MI)	Polytechnic (Pt)	Vocational training school /ITI	Non-formal training centre (NFTC)	Special school for disabled (SSD)	Others (specify)
1	2	3	4	5	6	7	8	9	10	11	12	13	14	15	16	17	18	19	20
822	Alipur	122145	203.2	1969	329		1	1	1 a		1 c	c	c	c	c	c	c		
823	Pyavali	122146	447.8	1390	235		1	1			1 c	c	c	c	c	c	c		
824	Dinapur	122147	514.1	2627	468	2	1	2	1	c	c	c	c	c	c	c	c		
825	Khedia Sujanpur	122148	281.2	554	93		1 a	a	a	c	c	c	c	c	c				
826	Narupura Katka	122149	504	4784	661	2	1	2	2		1 c	c	c	c	c	c	c		
827	Raipur Khas	122150	451.5	4756	825	1	2	2	1	2 c	c	c	c	c	c				
828	Shahpur Kotra	122151	76.7	577	107 b		1 a	a	a	c	c	c	c	c	c				
829	Harnot Bhojpur	122152	658.6	3487	594	2	2	3	2 a	a	c	c	c	c	c		c		
830	Todarpur Gair Al	122153	333	1618	291	1	2	1 b	b		1 c	c	c	c	c	c	c		
831	Todarpur Ahatm	122154	67.5	0	0														
832	Ganeshpur Gang	122155	490.4	0	0														
833	Hamidpur	122156	224.4	889	144		1	2	2	2 c	c	c	c	c	c	c	c		
834	Gangabas	122157	252	434	77		1 a	a	a	c	c	c	c	c	c				
835	Rustam Nagar	122158	250.6	739	142 a		1 a	a	a	c	c	c	c	c	c	c	c		
836	Nagla Jogia	122159	101	0	0														
837	Sankra	122160	441.4	6260	1081	2	1	1	1	1 c	c	c	c		c	c			
838	Sikri	122161	129.7	749	138		2	b	b	c	c	c	c	c	c	c			
839	Gahtoli Gang	122162	132.5	563	78		1 c	c	c		c	b	c	c	c	c	c		
840	Fatehpur Gang	122163	82.7	0	0														
841	Kirtoli	122164	233.5	0	0														
842	Nagla Aliya	122165	159.4	1862	330 a		1 a	a	a	c	c	c	c	c	c	c	c		
843	Gopalpur	122166	267.5	888	146 a		1	1 a	a	c	c	c	c	c	c	c	c		
844	Haranpur Ahatm	122167	365.2	0	0														
845	Haranpur Gair A	122168	353.4	1729	255	1	3	3	2 a	c	c	c	c	c	c	c	c		
846	Nagavali Shakur	122169	544.5	0	0														
847	Kanchanpur	122170	428.9	2436	391	1	1	2	1	1 c	c	c	c	c	c	c	c		
848	Lahra Salempur	122171	702.4	4242	708	1	3	2 a	a	b	c	c	c	c	a	c	c		
849	Govali	122172	98.2	651	108	1	2	1	1	1 c	c	b	c	c	c	c	c		
850	Sihani Faridpur	122173	429	3482	535	2	2	2 a	a	b	c	c	c	c	a	c	c		
851	Haivatpur Kotra	122174	236.6	2110	332	1	1	2	2	1 b	c	c	c	c	a	c			
852	Bhamauri Khurd	122175	208.6	2273	362	1	2	2	1	1 c	c	c	c	c	c	c	c		
853	Dari Alawlpur	122176	334.4	1767	289 c		1	2	1	1 b	c	c	c	c	c		c		
854	Ram Nagar	122177	200.4	1898	283	1	2	1	1	1 c	c	c	c	c	c	c	c		
855	Muzaffara	122178	99.7	1126	168	1	2	1 a	a	b	c	c	c	c	b	c	c		
856	Rampur Chandiy	122179	760.5	6100	915	1	1	1	1	1 c	c	c	c	c	c	c	c		
857	Hardoi	122180	521.2	5542	877	1	2	3	2	2 c	c	c	c	c	c				
858	Ranmochna	122181	203.5	1778	284 c		1 a	a	a	c	c	c		c	c	c	c		
859	Nagalyia Jahar	122182	154.4	3060	471	2	1 b	b	b		c	b	c	c	c	c			
860	Kasimpur Khush	122183	381.1	5617	870	1	1	2	1	2 c	c	c	c	c	c				
861	Barhaipura	122184	164.2	1290	212 a		1 a	a	a	b	b	c	c	c	c	c	c		
862	Pidhaul Mahmod	122185	531.1	3990	621	1	1	1 b	b	b	c	c	c	c	c	c	c		
863	Kakrali	122186	148.3	1323	206 b		1	3	2	2 b	c	c	c	c	b	c	c		
864	Bhamsoi Husain	122187	310.6	1089	175 c		2	2	1	1 c	c	c	c	c	c				
865	Bahona Kotra	122188	262.7	2358	382	1	2	1 a	a	b	c	c	c	c	a	c			
866	Data Choli Buzu	122189	174.3	2156	299	1	1	1 a	a	c	c	c	c	c	c				
867	Data Choli Khur	122190	191	2569	398	1	2	2	2	2 c	c	c	c	c	c				
868	Ganeshpur Tanal	122191	126.9	1055	188 a		1	1 a	a	c	c	c	c	c	a	c	c		
869	Mandpur	122192	136.7	1344	206 a		1	1 a	a	c	c	c	c	c	a	c			
870	Tandoli Jahan Kl	122193	105.2	682	121 a		1 a	a	a	c	c	c	c	c	c	c			
871	Dudhma	122194	338.3	3046	513	1	1	1	1	1 c	c	c		c	c		c		
872	Dhurra Todarpur	122195	141.4	1019	175 a		1 a	a	a	c	c	c	c	c	a	c	c		
873	Khadava	122196	272.8	2943	453	1	1	2	1	1 a	c	c	c	c	a	c			
874	Kasimpur Nagri	122197	258.8	1498	259 c		1	3	2	2 c	c	c	c	c	c	c			
875	Shamaspur	122198	190.3	3650	562	1	2	3 a	a	c	c	c	c	c	c				
876	Nagar	122199	203.5	826	124 a		1	1 a	a	c	c	c	c	c	c				
877	Inayatpur Samas	122200	109.2	0	0														
878	Lahaski	122201	179	1086	178 c		2	1 a	a	c	c	c	c	c	c				
879	Pipli	122202	207	1769	299 c		1 c	a	a	c	c	c	c	c	c	c	c		
880	Manpur Bhaupu	122203	278.8	2196	355	1	1	1 a	a	c	c	c	c	c	c	c			

Census of India 2011- Village Directory

Amenities and Land use (As in 2009)

Name of District:-Aligarh Location Code No:-143

Name of CD Block:-Bijauli- Location CodeNo:-0116

Sr. No.	Name village	Location code no.	Number of Medical Amenities available. (If not available within the village , the distance range code viz; a for < 5 Kms, b for 5-10 Kms and c for 10+ kms of nearest place where facility is available is given).											Number of Non-Government Medical Amenities available.						
			Community health centre (CHC)	Primary health centre (PHC)	Primary health sub centre (PHS)	Maternity and child welfare centre (MCW)	T.B. clinic (TBC)	Hospital-allopathic (HA)	Hospital-alternative medicine (HO)	Dispensary (D)	Veterinary hospital (VH)	Mobile health clinic (MHC)	Family welfare centre (FWC)	Charitable non Govt. hospital/Nursing home.	Medical practitioner with MBBS Degree	Medical practitioner with other degree	Medical practitioner with no degree	Traditional practitioner and faith healer .	Medicine Shop	Others
1	2	3	21	22	23	24	25	26	27	28	29	30	31	32	33	34	35	36	37	38
822	Alipur	122145	b	b	b	c	c	c	c	c	c	c	c	0	0	0	2	0	0	0
823	Pyavali	122146	a	a	a	c	c	c	c	c	c	c	c	0	0	0	1	0	0	0
824	Dinapur	122147	c		c	c	c	c	c	c	c	c	c	0	0	0	0	0	0	0
825	Khedia Sujanpur	122148	c	c	c		c	c	c	c	c	c	c	0	0	0	0	0	0	0
826	Narupura Katka	122149	c	c	b	b	c	c	c	c	a			0	0	0	0	0	0	0
827	Raipur Khas	122150	b	b	b	c	c	c	c	c	b	c	c	0	0	0	0	0	0	0
828	Shahpur Kotra	122151	a	a	a	c	c	c	c	c	a	c	c	0	0	0	0	0	0	0
829	Harnot Bhojpur	122152				c	c	c	c	c	c	c	c	0	0	0	0	1	0	0
830	Todarpur Gair Al	122153	b	b	b	c	c	c	c	c	b	b	b	0	0	0	0	0	0	0
831	Todarpur Ahatm	122154																		
832	Ganeshpur Gang	122155																		
833	Hamidpur	122156	c	c	c	c	c	c	c	c	c	c	c	0	0	0	0	0	0	0
834	Gangabas	122157	c			c	c							0	0	0	0	0	0	0
835	Rustam Nagar	122158	c	c	c	c	c	c	c	c	c	c	c	0	0	0	0	0	0	0
836	Nagla Jogia	122159																		
837	Sankra	122160	c	c	c	c	c	c	c	c	c	c	c	0	0	0	0	0	0	0
838	Sikri	122161	c	c	c	c	c	c	c	c	c	c	c	0	0	0	0	0	0	0
839	Gahtoli Gang	122162	c	c	c	c	c	c	c	c	c	c	c	0	0	0	0	0	0	0
840	Fatehpur Gang	122163																		
841	Kirtoli	122164																		
842	Nagla Aliya	122165	c	c	c	c	c	c	b	c	c	c	c	0	0	0	0	0	0	0
843	Gopalpur	122166	c	c	c	c	c	c	a	c	c	c	c	0	0	0	0	0	0	0
844	Haranpur Ahatm	122167																		
845	Haranpur Gair A	122168	c	c	c	c	c	c	b	c	c	c	c	0	0	0	0	0	0	0
846	Nagavali Shakur	122169																		
847	Kanchanpur	122170	c	c	c	c	c	c	b	c	c	c	c	0	0	0	0	0	0	0
848	Lahra Salempur	122171		b	b	b	b	b	c	b	b	c	b	0	0	0	0	0	0	0
849	Govali	122172	b	b	b	c	c	c	c	c	b	c	c	0	0	0	0	0	0	0
850	Sihani Faridpur	122173	b	b	b	b	c	c	b	b	a	c	b	0	0	0	0	0	0	0
851	Haivatpur Kotra	122174	c	b	b	b	c	c	c	b	b	b	b	0	0	0	0	0	0	0
852	Bhamauri Khurd	122175	b	c	c	c	c	c	c	c	b	c	c	2	2	2	2	2	2	2
853	Dari Alawlpur	122176	c	b	b	c	c	c	c	c	b	b	b	0	0	0	0	0	0	0
854	Ram Nagar	122177	b	b	b	b	c	c	c	c	b	c	c	2	2	2	2	2	2	2
855	Muzaffara	122178	b	b	b	b	b	b	b	b	b	b	b	0	0	0	0	0	0	0
856	Rampur Chandiy	122179	c	b		c	c	c	c	b	b			0	0	0	0	0	0	0
857	Hardoi	122180	b		1		1	c	c	c	c	1	c	1	1	1	2	4	0	2	0
858	Ranmochna	122181	c	a		c	c	c	c	a	a			0	0	0	0	0	0	0
859	Nagalyia Jahar	122182	c	b	b	b	c	c	b	b	b	c	c	0	0	0	0	0	0	0
860	Kasimpur Khush	122183	b	b		c	c	c	c	c	a	c	c	0	0	0	3	0	0	0
861	Barhaipura	122184	c	b	b	c	c	c	c	b	b			0	0	0	0	0	0	0
862	Pidhaul Mahmod	122185	a	a	a	b	c	c	c	c	a	b	b	0	0	0	0	0	0	0
863	Kakrali	122186	b	b	b	b	c	c	c	b	b			0	0	0	0	0	0	0
864	Bhamsoi Husain	122187	c	c	c	c	c	c	c	c	a	c	c	0	0	0	2	0	0	0
865	Bahona Kotra	122188	c	b	c	c	c	c	b	a	a			0	1	0	2	1	0	0
866	Data Choli Buzu	122189	b	a	a	c	c	c	c	c	a	c	c	0	0	0	2	0	0	0
867	Data Choli Khur	122190	a	a	a	c	c	c	c	c	a	c	c	0	0	0	2	0	0	0
868	Ganeshpur Tanal	122191	c	a	a	a	c	c	a	a	a			0	0	0	0	0	0	0
869	Mandpur	122192	c	a	a	c	c	c			1			0	0	0	0	0	0	0
870	Tandoli Jahan Kl	122193	c	b	b	b	c	c	c	c	b	c	c	0	0	0	2	0	0	0
871	Dudhma	122194	a			a	c	c		a	a			0	0	0	0	0	0	0
872	Dhurra Todarpur	122195	c	b	a	c	c	c	c	a	c			0	0	0	0	0	0	0
873	Khadava	122196	c	b	a	c	c	c	c	a	a			0	0	0	0	0	0	0
874	Kasimpur Nagri	122197	c	b	b	c	c	c	c	c	b	c	c	0	0	0	0	0	0	0
875	Shamaspur	122198	c	c	c	c	c	c	c	c	a	c	c	0	0	0	3	0	0	0
876	Nagar	122199	c	c	c	c	c	c	c	c	a	c	c	0	0	0	2	0	0	0
877	Inayatpur Samas	122200																		
878	Lahaski	122201	c	b	b	c	c	c	c	c	a	c	c	0	0	0	2	0	0	0
879	Pipli	122202	b	a	a	c	c	c	c	a	a			0	0	0	0	0	0	0
880	Manpur Bhaupu	122203	c	a	a	c	c	c	c	c	a	c	a	0	0	0	0	0	0	0

Census of India 2011- Village Directory

Amenities and Land use (As in 2009)

Name of District:-Aligarh Location Code No:-143

Name of CD Block:-Bijauli- Location CodeNo:-0116

Sr. No.	Name village	Location code no.	Availability of drinking water - Yes / No								Availability of toilet & others Yes / No			
			Tap water (Treated/Untreated)	Well water (Covered / Uncovered well)	Hand Pump	Tube wells / Bore well	Spring	River / Canal	Tank / Pond / Lake	Others	Community toilet including bath.	Community toilet excluding bath.	Rural sanitary mart or sanitary hardware outlet available near the village.	Community bio- gas or recycle of waste for productive use.
1	2	3	39	40	41	42	43	44	45	46	47	48	49	50
822	Alipur	122145	Yes	No	Yes	Yes	No	Yes	No	No	No	No	No	No
823	Pyavali	122146	Yes	No	Yes	Yes	No	Yes	No	No	No	No	No	No
824	Dinapur	122147	Yes	No	Yes	No	No	No	No	No	No	No	No	No
825	Khedia Sujanpur	122148	No	No	Yes	Yes	No	Yes	No	No	No	No	No	No
826	Narupura Katka	122149	No	No	Yes	Yes	No	No	No	No	No	No	No	No
827	Raipur Khas	122150	No	No	Yes	No	No	No	No	No	No	No	No	No
828	Shahpur Kotra	122151	No	No	Yes	Yes	No	Yes	No	No	No	No	No	No
829	Harnot Bhojpur	122152	No	No	Yes	Yes	No	Yes	No	No	No	No	No	No
830	Todarpur Gair Al	122153	Yes	No	Yes	Yes	No	No	No	No	No	No	No	No
831	Todarpur Ahatm	122154												
832	Ganeshpur Gang	122155												
833	Hamidpur	122156	No	No	Yes	No	No	Yes	Yes	No	No	No	No	No
834	Gangabas	122157	No	No	Yes	No	No	No	Yes	No	No	No	No	No
835	Rustam Nagar	122158	No	No	Yes	No	No	Yes	Yes	No	No	No	No	No
836	Nagla Jogia	122159												
837	Sankra	122160	No	No	Yes	No	No	No	Yes	No	No	No	No	No
838	Sikri	122161	No	No	Yes	No	No	Yes	Yes	No	No	No	No	No
839	Gahtoli Gang	122162	No	No	Yes	Yes	No	No	No	No	No	No	No	Yes
840	Fatehpur Gang	122163												
841	Kirtoli	122164												
842	Nagla Aliya	122165	No	No	Yes	Yes	No	No	No	No	No	No	No	Yes
843	Gopalpur	122166	No	No	Yes	No	No	No	No	No	No	No	No	Yes
844	Haranpur Ahatm	122167												
845	Haranpur Gair A	122168	No	No	Yes	Yes	No	No	No	No	No	No	No	Yes
846	Nagavali Shakur	122169												
847	Kanchanpur	122170	No	No	Yes	Yes	No	No	No	No	No	No	No	Yes
848	Lahra Salempur	122171	Yes	Yes	Yes	No	No	No	Yes	No	No	No	No	No
849	Govali	122172	No	No	Yes	Yes	No	No	No	No	No	No	No	No
850	Sihani Faridpur	122173	Yes	Yes	Yes	No	No	Yes	Yes	No	No	No	No	No
851	Haivatpur Kotra	122174	No	No	Yes	Yes	No	Yes	No	No	No	No	No	No
852	Bhamauri Khurd	122175	No	No	Yes	Yes	No	Yes	No	No	No	No	No	No
853	Dari Alawlpur	122176	No	No	Yes	Yes	No	No	No	No	No	No	No	No
854	Ram Nagar	122177	No	No	Yes	Yes	No	No	No	No	No	No	No	No
855	Muzaffara	122178	Yes	Yes	Yes	No	No	Yes	Yes	No	No	No	No	No
856	Rampur Chandiy	122179	Yes	No	Yes	Yes	No	No	Yes	No	No	No	No	No
857	Hardoi	122180	No	No	Yes	Yes	No	No	Yes	No	No	No	No	No
858	Ranmochna	122181	Yes	No	Yes	Yes	No	No	Yes	No	No	No	No	No
859	Nagalyia Jahar	122182	No	No	Yes	Yes	No	No	No	No	No	No	No	Yes
860	Kasimpur Khush	122183	No	No	Yes	Yes	No	No	No	No	No	No	No	No
861	Barhaipura	122184	No	No	Yes	Yes	No	Yes	No	No	No	No	No	No
862	Pidhaul Mahmod	122185	Yes	No	Yes	Yes	No	No	Yes	No	No	No	No	No
863	Kakrali	122186	No	No	Yes	Yes	No	Yes	No	No	No	No	No	No
864	Bhamsoi Husain	122187	No	No	Yes	No	No	No	No	No	No	No	No	No
865	Bahona Kotra	122188	No	No	Yes	Yes	No	Yes	No	No	No	No	No	No
866	Data Choli Buzu	122189	No	No	Yes	Yes	No	No	Yes	No	No	No	No	No
867	Data Choli Khur	122190	No	No	Yes	Yes	No	Yes	No	No	No	No	No	No
868	Ganeshpur Tanal	122191	No	No	Yes	Yes	No	Yes	No	No	No	No	No	No
869	Mandpur	122192	No	No	Yes	Yes	No	Yes	No	No	No	No	No	No
870	Tandoli Jahan Kl	122193	No	No	Yes	No	No	No	No	No	No	No	No	No
871	Dudhma	122194	Yes	No	Yes	Yes	No	No	Yes	No	No	No	No	No
872	Dhurra Todarpur	122195	No	No	Yes	Yes	No	Yes	No	No	No	No	No	No
873	Khadava	122196	No	No	Yes	Yes	No	Yes	No	No	No	No	No	No
874	Kasimpur Nagri	122197	No	No	Yes	Yes	No	No	No	No	No	No	No	No
875	Shamaspur	122198	No	No	Yes	No	No	No	No	No	No	No	No	No
876	Nagar	122199	No	No	Yes	No	No	No	No	No	No	No	No	No
877	Inayatpur Samas	122200												
878	Lahaski	122201	No	No	Yes	No	No	No	No	No	No	No	No	No
879	Pipli	122202	Yes	No	Yes	Yes	No	No	Yes	No	No	No	No	No
880	Manpur Bhaupu	122203	No	No	Yes	Yes	No	No	No	No	No	No	No	No

Census of India 2011- Village Directory

Amenities and Land use (As in 2009)

Name of District:-Aligarh Location Code No:-143

Name of CD Block:-Bijauli- Location CodeNo:-0116

Sr. No.	Name village	Location code no.	Communication and transport facilities (If amenities available code -Yes is given except for Village Pin Code ,If not available within the village , the distance range code viz; a for < 5 Kms, b for 5-10 Kms and c for 10+ kms of nearest place where facility is available is given).																
			Post office(PO)	Sub post office (SPO)	Post & Telegraph office (P&TO)	Village Pin Code	Telephones (Land lines)	Public call office (PCO)	Mobile phone coverage	Internet cafes/ Common service centre (CSC)	Private courier facility	Bus service (Public & Private)	Railway stations	Auto/Modified Autos	Taxis and Vans	Tractors	Cycle-pulled rickshaws(Manual & Machine driven)	Carts driven by animals	Sea /River ferry service
1	2	3	51	52	53	54	55	56	57	58	59	60	61	62	63	64	65	66	67
822	Alipur	122145	c	Yes	c			c	c	c	c	c	c	c	c	Yes		Yes	
823	Pyavali	122146	c	Yes	c		c	c	c	c	c	c	c	c	c	Yes	c	Yes	c
824	Dinapur	122147	c	Yes			c	c	Yes	c	c	c	c	c	c		c	Yes	
825	Khedia Sujanpur	122148	a	a	c		c	c	c	c	c	c	c	c	c	c	c	Yes	
826	Narupura Katka	122149		Yes												Yes		Yes	
827	Raipur Khas	122150	c	Yes	c		Yes	Yes	Yes	c	Yes	Yes	c	c	c	Yes	c	Yes	
828	Shahpur Kotra	122151	c	a	c		c	c	Yes	c	c	a	c	c	c	Yes	c	Yes	
829	Harnot Bhojpur	122152		Yes	c	202031	c	b	b	c	c	c	c	c	c	Yes	c	Yes	
830	Todarpur Gair Al	122153	c	a	c	202031		c	c	c	c	b	c	c	c	Yes		Yes	
831	Todarpur Ahatm	122154																	
832	Ganeshpur Gang	122155																	
833	Hamidpur	122156	a	a	c	202133	a	a		c	c	a	c	c	c	Yes	c	Yes	
834	Gangabas	122157	a		c								c			a			
835	Rustam Nagar	122158	a	a	c	202133	a	a	a	a	a	a	c	c	c	Yes	c	Yes	
836	Nagla Jogia	122159																	
837	Sankra	122160	Yes	Yes	c		Yes	Yes	Yes	Yes	c	Yes	c	c	c	Yes	Yes	Yes	
838	Sikri	122161	a	b	c		a	a	a	a	c	a	c	c	c	Yes	c	Yes	
839	Gahtoli Gang	122162	c	b	c		c	c	c	c	c	b	c	b	b	Yes	Yes	Yes	
840	Fatehpur Gang	122163																	
841	Kirtoli	122164																	
842	Nagla Aliya	122165	c	a	c		c	a	Yes	c	c	a	c	c	c	Yes	c	Yes	a
843	Gopalpur	122166	c	a	c		c	a	Yes	c	c	Yes	c	c	c	Yes	c	Yes	a
844	Haranpur Ahatm	122167																	
845	Haranpur Gair A	122168	c	Yes	c		c	b	Yes	c	c	Yes	c	c	c	Yes	c	Yes	a
846	Nagavali Shakur	122169																	
847	Kanchanpur	122170	c	a	c		c	b	Yes	c	c	a	c	c	c	Yes	c	Yes	a
848	Lahra Salempur	122171	b	Yes	b		Yes	Yes	Yes	b	c	Yes	c	c	b	b	Yes	Yes	
849	Govali	122172	b	a	c		a	a	a	c	c	a	c	c	c	Yes	c	Yes	b
850	Sihani Faridpur	122173	b	a	b		b	b	a	b	c	Yes	c	c	b	b	Yes	Yes	
851	Haivatpur Kotra	122174	c	b	c		c	c	b	c	c	Yes	c	c	c	c	c	Yes	
852	Bhamauri Khurd	122175	a	b	c		b	a	a	c	c	a	c	c	c	Yes	c	Yes	c
853	Dari Alawlpur	122176	b	a	b		b	b	Yes	b	b	b	c	c	c	Yes		Yes	
854	Ram Nagar	122177	b	c	c		c	c	c	c	c	b	c	c	c	Yes	c	Yes	c
855	Muzaffara	122178	a	a	b		b	b	b	b	c	b	c	c	b	b	Yes	Yes	
856	Rampur Chandiy	122179	c	b	c	202133	Yes	Yes	Yes	c	c	Yes	c	c	c	Yes	Yes		
857	Hardoi	122180	c	Yes	c		Yes	Yes	Yes	c	c	Yes	c	c	c	Yes	Yes	Yes	
858	Ranmochna	122181	c	a	c	202133	c	c	a	c	c	a	c	c	c				
859	Nagalyia Jahar	122182	b	c	c		c	b	b	b	c	b	c	b	b	Yes	Yes	Yes	b
860	Kasimpur Khush	122183	c	a	a		c	c	Yes	c	c	Yes	c	c	Yes	Yes	Yes	Yes	
861	Barhaipura	122184	c	b	c		b	b	b	b	c	b	c	c	c		c	Yes	
862	Pidhaul Mahmod	122185	a	a	a	202131	Yes	a	Yes	c	c	c	c	c	c				
863	Kakrali	122186	c	b	c		b	b	b	c	c	b	c	c	c		c	Yes	
864	Bhamsoi Husain	122187	c	a	c		Yes	a	Yes	c	c	a	c	c	c	Yes	c	Yes	
865	Bahona Kotra	122188	b	a	b		b	b	b	c	c	Yes	c	c	c		c	Yes	
866	Data Choli Buzu	122189	c	a	c		c	c	Yes	c	c	Yes	c	c	c	Yes	c	Yes	
867	Data Choli Khur	122190	c	a	c		c	c	Yes	c	c	a	c	c	c	Yes	c	Yes	
868	Ganeshpur Tanal	122191	b	a	c		c	a	a	c	c	a	c	a	c	c	c	Yes	
869	Mandpur	122192	b	Yes	c		b	b	b	c	c	a	c	c	c	c	c	Yes	
870	Tandoli Jahan Kl	122193	c	a	c		Yes	c	Yes	c	c	c	c	c	c	Yes	c	Yes	
871	Dudhma	122194	a		c	202131			a	c	c	c	c	c	c				
872	Dhurra Todarpur	122195	c	a	c		b	a	a	c	c	a	c	c	c		c	Yes	
873	Khadava	122196	c	Yes	c		b	b	Yes	c	c	Yes	c	c	c		c	Yes	
874	Kasimpur Nagri	122197	c	b	c		c	c	a	c	c	Yes	c	c	c		c	Yes	
875	Shamaspur	122198	c	a	c		Yes	Yes	Yes	c	c	c	c	c	c	Yes	c	Yes	
876	Nagar	122199	c	c	c		a	a	a	c	c	c	c	a	c	Yes	c	Yes	
877	Inayatpur Samas	122200																	
878	Lahaski	122201	c	a	c		c	c	c	c	c	c	c	c	c	Yes	c	Yes	
879	Pipli	122202	b	a	c		b	b	c	c	c	c	c	c	c				
880	Manpur Bhaupu	122203	a	a	c		c	c	a	c	c	a	c	a	c		c	Yes	

Census of India 2011- Village Directory

Amenities and Land use (As in 2009)

Name of District:-Aligarh Location Code No:-143

Name of CD Block:-Bijauli- Location CodeNo:-0116

Sr. No.	Name village	Location code no.	Village connected to highways,village roads, banks & credit societies (If amenities available code -Yes is given, If not available within the village , the distance range code viz; a for < 5 Kms, b for 5-10 Kms and c for 10+ kms of nearest place where facility is available is given).											
			Connected to national highway(NH)	Connected to state highway(SH)	Connected to major district road (MDR)	Connected to others district road	Pucca roads	Kutchcha roads	Water bounded macadam(WBM) roads	Navigable waterway (river/canal)(NW)	Footpaths (FP)	Commercial & Co-operative Banks	ATM	Agricultural Credit Societies
1	2	3	68	69	70	71	72	73	74	75	76	77	78	79
822	Alipur	122145	c	c	c	Yes	Yes	Yes	Yes	Yes	Yes	c	c	c
823	Pyavali	122146	c	b	b	Yes	Yes	Yes	Yes	Yes	Yes	c	c	c
824	Dinapur	122147	c	b	b	Yes	Yes	Yes	a	Yes	Yes	c	c	Yes
825	Khedia Sujanpur	122148	c	c	c	c	a	Yes	Yes	a	Yes	c	c	b
826	Narupura Katka	122149	c	c	b	Yes	Yes	Yes	Yes	Yes	Yes			
827	Raipur Khas	122150	c	c	c	Yes	Yes	Yes	Yes		Yes	b	c	b
828	Shahpur Kotra	122151	c	c	c	Yes	Yes	Yes	Yes		Yes	a	c	a
829	Harnot Bhojpur	122152	c	c	c	Yes	Yes	Yes			Yes	c	c	c
830	Todarpur Gair Al	122153	c	b	b	Yes	Yes	Yes	Yes	b	Yes	b	c	b
831	Todarpur Ahatm	122154												
832	Ganeshpur Gang	122155												
833	Hamidpur	122156	c	c	a	Yes	Yes	Yes	Yes		Yes	Yes	c	c
834	Gangabas	122157	c	c		Yes	Yes	Yes	Yes		Yes	Yes	c	c
835	Rustam Nagar	122158	c	c		Yes	Yes	Yes	Yes		Yes	Yes	c	c
836	Nagla Jogia	122159												
837	Sankra	122160	c	c		Yes	Yes	Yes	Yes	Yes	Yes	Yes	c	c
838	Sikri	122161	c	c	c	Yes	Yes	Yes	Yes		Yes	Yes	c	c
839	Gahtoli Gang	122162	c	b	c	b	b	Yes	Yes	b	Yes	b	c	c
840	Fatehpur Gang	122163												
841	Kirtoli	122164												
842	Nagla Aliya	122165	c	a	a	Yes	Yes	Yes	Yes	a	Yes	b	c	a
843	Gopalpur	122166	c	Yes	c	a	a	Yes	Yes	a	Yes	c	c	a
844	Haranpur Ahatm	122167												
845	Haranpur Gair A	122168	c	Yes	a	Yes	a	Yes	Yes	b	Yes	c	c	b
846	Nagavali Shakur	122169												
847	Kanchanpur	122170	c	a	c	Yes	Yes	Yes	Yes	b	Yes	c	c	b
848	Lahra Salempur	122171	c	Yes	Yes	Yes	Yes	Yes		Yes	Yes	b	c	a
849	Govali	122172	c	c	c	c	Yes	Yes			Yes	c	c	b
850	Sihani Faridpur	122173	c	Yes	Yes	Yes	Yes	Yes		Yes	Yes	b	c	a
851	Haivatpur Kotra	122174	c	Yes	Yes	Yes	Yes	Yes	Yes		Yes	b	c	b
852	Bhamauri Khurd	122175	c	c	c	Yes	Yes	Yes	a	b	Yes	c	c	c
853	Dari Alawlpur	122176	c	c	b	Yes	Yes	Yes			Yes	b	c	b
854	Ram Nagar	122177	c	c	c	Yes	Yes	Yes	Yes	Yes	Yes	c	c	b
855	Muzaffara	122178	c	b	b	Yes	Yes	Yes		Yes	Yes	b	c	b
856	Rampur Chandiy	122179	c	c	c	Yes	Yes	Yes		Yes	Yes	b	c	c
857	Hardoi	122180	c	c	c	Yes	Yes	Yes	Yes		Yes	Yes	c	Yes
858	Ranmochna	122181	c	c	Yes	Yes					Yes	c	c	c
859	Nagalyia Jahar	122182	c	b	c	Yes	Yes	Yes	b	b	Yes	b	c	
860	Kasimpur Khush	122183	c	c	c	Yes	Yes	Yes	Yes		Yes	a	c	a
861	Barhaipura	122184	c	c	a	Yes	Yes	Yes			Yes	b	c	b
862	Pidhaul Mahmod	122185	c	c	b	Yes		Yes			Yes	c	c	c
863	Kakrali	122186	c	b	b	Yes	Yes	Yes			Yes	b	c	b
864	Bhamsoi Husain	122187	c	c	c	Yes	Yes	Yes	Yes	Yes	Yes	c	c	a
865	Bahona Kotra	122188	c	c	a	Yes	Yes	Yes			Yes	b	c	a
866	Data Choli Buzu	122189	c	c	c	Yes	Yes	Yes	Yes		Yes	a	c	a
867	Data Choli Khur	122190	c	c	c	Yes	Yes	Yes	Yes		Yes	a	c	a
868	Ganeshpur Tanal	122191	c	b	a	Yes	Yes	Yes			Yes	a	c	a
869	Mandpur	122192	c	b	a	Yes	Yes	Yes			Yes	a	c	Yes
870	Tandoli Jahan Kl	122193	c	c	c	Yes	Yes	Yes	Yes	Yes	Yes	b	c	a
871	Dudhma	122194	c	c	c	Yes	Yes	Yes			Yes	c	c	c
872	Dhurra Todarpur	122195	c	c	a	Yes	Yes	Yes			Yes	a	c	a
873	Khadava	122196	c	c	Yes	Yes	Yes	Yes			Yes	a	c	a
874	Kasimpur Nagri	122197	c	c	c	Yes	Yes	Yes	Yes		Yes	b	c	c
875	Shamaspur	122198	c	c	c	Yes	Yes	Yes	Yes	Yes	Yes	c	c	a
876	Nagar	122199	c	c	c	Yes	Yes				Yes	c	c	b
877	Inayatpur Samas	122200												
878	Lahaski	122201	c	c	c	Yes	Yes	Yes	Yes	Yes	Yes	b	c	a
879	Pipli	122202	c	c	b	Yes			Yes		Yes	c	c	c
880	Manpur Bhaupu	122203	c	c	a	Yes	Yes	Yes	Yes		Yes	a	c	c

Census of India 2011- Village Directory

Amenities and Land use (As in 2009)

Name of District:-Aligarh Location Code No:-143

Name of CD Block:-Bijauli- Location CodeNo:-0116

Sr. No.	Name village	Location code no.	Availability of miscellaneous facilities (If amenities available code -Yes is given, If not available within the village , the distance range code viz; a for < 5 Kms, b for 5-10 Kms and c for 10+ kms of nearest place where facility is available is given).																		Availability of electricity (Yes/No)			
			Self-Help Group (SHG)	Public distribution system (PDS) shop	Mandis / Regular market	Weekly Haat	Agricultural marketing society	Integrated Child Development Scheme (Nutritional Centres)	Anganwadi Centre (Nutritional Centres)	Others (Nutritional Centres)	ASHA (Accredited Social Health Activist)	Community centre with/without TV	Sports Field,	Sports Club / Recreation Centre	Cinema / Video Hall	Public Library	Public Reading Room	Newspaper Supply	Assembly Polling station	Birth & Death Registration Office	Power Supply for Domestic Use (ED)	Power Supply for Agricultural Use (EAG)	Power Supply for Commercial Use (EC)	Power Supply for All Uses (EA)
1	2	3	80	81	82	83	84	85	86	87	88	89	90	91	92	93	94	95	96	97	98	99	100	101
822	Alipur	122145	Yes	Yes	c	a	a	c	Yes	Yes	Yes	c	c	c	c	c	c	c	Yes	Yes	Yes	Yes	Yes	Yes
823	Pyavali	122146	Yes	Yes	c	Yes	c	c	Yes	c	Yes	c	c	c	c	c	c	c	Yes	Yes	Yes	Yes	Yes	Yes
824	Dinapur	122147	Yes	Yes	Yes	a	a	c	Yes	Yes	Yes	c	c	c	c	c	c	Yes	Yes	Yes	Yes	Yes	Yes	Yes
825	Khedia Sujanpur	122148	c	Yes	c	a	Yes	Yes	Yes	Yes	a	c	c	c	c	c	c	c	Yes	Yes	Yes	Yes	Yes	Yes
826	Narupura Katka	122149	Yes	Yes	Yes	Yes	Yes	Yes	Yes	Yes	Yes	Yes	Yes	Yes	Yes	Yes	Yes	Yes	Yes	Yes	Yes	Yes	Yes	Yes
827	Raipur Khas	122150	Yes	Yes	c	Yes	Yes	Yes	Yes	Yes	Yes	Yes	Yes	c	c	c	c	c	Yes	Yes	Yes	Yes	Yes	Yes
828	Shahpur Kotra	122151	Yes	a	c	a	c	Yes	Yes	Yes	Yes	c	Yes	c	c	c	c	c	a	a	Yes	Yes	Yes	Yes
829	Harnot Bhojpur	122152	c	Yes	c	Yes	c	Yes	Yes	Yes	Yes	c	c	c	c	c	c	c	Yes	Yes	Yes	Yes	Yes	Yes
830	Todarpur Gair Al	122153	Yes	Yes	c	b	c	c	Yes	Yes	Yes	c	c	c	c	c	c	c	Yes	Yes	Yes	Yes	Yes	Yes
831	Todarpur Ahatm	122154																						
832	Ganeshpur Gang	122155																						
833	Hamidpur	122156	c	Yes	c	a	c	c	b	Yes	Yes	c	c	c	c	c	c	a	Yes	Yes	Yes	Yes	Yes	Yes
834	Gangabas	122157	c	a	c	a	c	c	b	Yes	Yes	c	c	c	c	c	c	Yes	Yes	Yes	Yes	Yes	Yes	Yes
835	Rustam Nagar	122158	c	Yes	c	a	c	c	b	Yes	Yes	c	c	c	c	c	c	c	Yes	Yes	Yes	Yes	Yes	Yes
836	Nagla Jogia	122159																						
837	Sankra	122160	c	Yes	c	Yes	c	c	b	Yes	Yes	c	c	c	c	c	c	Yes	Yes	Yes	Yes	Yes	Yes	Yes
838	Sikri	122161	c	a	c	a	c	c	b	Yes	Yes	c	c	c	c	c	c	a	Yes	Yes	Yes	Yes	Yes	Yes
839	Gahtoli Gang	122162	Yes	Yes	c	b	c	c	Yes	Yes	Yes	c	b	c	c	c	c	c	Yes	c	Yes	Yes	Yes	Yes
840	Fatehpur Gang	122163																						
841	Kirtoli	122164																						
842	Nagla Aliya	122165	b	Yes	c	a	c	c	Yes	Yes	Yes	c	b	c	c	c	c	c	a	Yes	Yes	Yes	Yes	Yes
843	Gopalpur	122166	b	Yes	c	a	c	c	Yes	Yes	Yes	c	a	c	c	c	c	c	Yes	c	Yes	Yes	Yes	Yes
844	Haranpur Ahatm	122167																						
845	Haranpur Gair A	122168	b	Yes	c	b	c	c	Yes	Yes	a	c	b	c	c	c	c	c	Yes	Yes	Yes	Yes	Yes	Yes
846	Nagavali Shakur	122169																						
847	Kanchanpur	122170	b	Yes	c	b	c	Yes	Yes	Yes	c	b	c	c	c	c	c	c	Yes	Yes	Yes	Yes	Yes	Yes
848	Lahra Salempur	122171	c	Yes	c	Yes	c	c	Yes	Yes	Yes	c	Yes	c	c	c	c	Yes	Yes	Yes	Yes	Yes	Yes	Yes
849	Govali	122172	Yes	Yes	c	a	c	Yes	Yes	Yes	Yes	c	a	c	c	c	c	a	Yes	Yes	Yes	Yes	No	Yes
850	Sihani Faridpur	122173	c	c	c	a	c	c	b	Yes	Yes	c	Yes	c	c	c	c	Yes	Yes	Yes	Yes	Yes	Yes	Yes
851	Haivatpur Kotra	122174	Yes	a	c	b	b	c	Yes	Yes	Yes	b	c	c	c	c	c	b	Yes	Yes	Yes	Yes	Yes	Yes
852	Bhamauri Khurd	122175	Yes	Yes	b	a	Yes	b	Yes	Yes	Yes	c	b	c	c	c	c	Yes	Yes	Yes	Yes	Yes	No	Yes
853	Dari Alawlpur	122176	b	Yes	b	b	b	Yes	Yes	Yes	Yes	c	b	b	c	c	c	b	Yes	Yes	Yes	Yes	Yes	Yes
854	Ram Nagar	122177	c	Yes	c	b	c	c	Yes	Yes	Yes	c	b	c	c	c	c	b	Yes	Yes	Yes	Yes	No	Yes
855	Muzaffara	122178	c	b	b	a	a	b	Yes	Yes	Yes	c	Yes	c	b	c	c	b	Yes	Yes	Yes	Yes	Yes	Yes
856	Rampur Chandiy	122179	Yes	Yes	c	Yes	b	c	Yes	Yes	Yes	c	c	c	c	c	c	Yes	Yes	Yes	Yes	Yes	Yes	Yes
857	Hardoi	122180	c	Yes	Yes	Yes	c	Yes	Yes	Yes	Yes	c	c	c	c	c	c	Yes	Yes	Yes	Yes	Yes	Yes	Yes
858	Ranmochna	122181	Yes	Yes	c	a	c	c	Yes	Yes	Yes	c	c	c	c	c	c	c	Yes	Yes	Yes	Yes	Yes	Yes
859	Nagalyia Jahar	122182	Yes	Yes	c	b	c	c	Yes	Yes	Yes	c	b	c	c	c	c	c	Yes	Yes	Yes	Yes	Yes	Yes
860	Kasimpur Khush	122183	c	Yes	c	a	c	Yes	Yes	Yes	Yes	c	c	c	c	c	c	Yes	Yes	Yes	Yes	Yes	Yes	Yes
861	Barhaipura	122184	a	a	c	a	c	b	Yes	Yes	a	a	Yes	c	c	c	c	a	Yes	Yes	Yes	Yes	Yes	Yes
862	Pidhaul Mahmod	122185	Yes	Yes	c	a	c	Yes	Yes	Yes	Yes	c	c	c	c	c	c	c	Yes	Yes	Yes	Yes	Yes	Yes
863	Kakrali	122186	Yes	Yes	c	b	b	b	Yes	Yes	Yes	Yes	Yes	c	c	c	c	b	Yes	Yes	Yes	Yes	Yes	Yes
864	Bhamsoi Husain	122187	c	Yes	a	a	a	b	Yes	Yes	Yes	c	c	c	c	c	c	Yes	Yes	Yes	Yes	Yes	Yes	Yes
865	Bahona Kotra	122188	Yes	Yes	c	a	c	c	Yes	Yes	Yes	a	Yes	c	c	c	c	Yes	Yes	Yes	Yes	Yes	Yes	Yes
866	Data Choli Buzu	122189	Yes	Yes	c	a	Yes	Yes	Yes	Yes	Yes	c	Yes	Yes	c	c	c	c	Yes	Yes	Yes	Yes	Yes	Yes
867	Data Choli Khur	122190	Yes	Yes	c	a	Yes	Yes	Yes	Yes	Yes	c	c	c	c	c	c	c	Yes	Yes	Yes	Yes	Yes	Yes
868	Ganeshpur Tanal	122191	Yes	Yes	c	a	c	Yes	Yes	Yes	Yes	a	Yes	c	c	c	a	a	a	Yes	Yes	Yes	Yes	Yes
869	Mandpur	122192	Yes	Yes	c	Yes	c	b	Yes	Yes	Yes	Yes	Yes	c	c	c	c	Yes	Yes	Yes	Yes	Yes	Yes	Yes
870	Tandoli Jahan Kl	122193	c	Yes	a	a	a	b	Yes	Yes	Yes	c	c	c	c	c	c	Yes	Yes	a	Yes	Yes	Yes	Yes
871	Dudhma	122194	Yes	Yes	c	a	c	Yes	Yes	Yes	Yes	c	c	c	c	c	c	c	Yes	Yes	Yes	Yes	Yes	Yes
872	Dhurra Todarpur	122195	Yes	a	c	a	a	Yes	Yes	Yes	a	Yes	a	c	c	c	c	Yes	Yes	Yes	Yes	Yes	Yes	Yes
873	Khadava	122196	Yes	Yes	c	Yes	a	c	Yes	Yes	Yes	Yes	Yes	c	c	c	c	Yes	Yes	Yes	Yes	Yes	Yes	Yes
874	Kasimpur Nagri	122197	c	Yes	c	a	c	c	Yes	Yes	Yes	c	c	c	c	c	c	c	Yes	Yes	Yes	Yes	Yes	Yes
875	Shamaspur	122198	c	Yes	a	a	a	b	Yes	Yes	Yes	c	c	c	c	c	c	Yes	Yes	Yes	Yes	Yes	Yes	Yes
876	Nagar	122199	c	Yes	a	a	a	a	Yes	Yes	Yes	c	a	c	c	c	c	Yes	Yes	Yes	Yes	Yes	Yes	Yes
877	Inayatpur Samas	122200																						
878	Lahaski	122201	c	a	a	a	a	c	Yes	Yes	Yes	c	c	c	c	c	c	Yes	Yes	a	Yes	Yes	Yes	Yes
879	Pipli	122202	Yes	b	c	a	c	c	Yes	Yes	Yes	Yes	c	c	c	c	c	c	Yes	Yes	Yes	Yes	Yes	Yes
880	Manpur Bhaupu	122203	c	Yes	c	Yes	c	c	Yes	Yes	Yes	c	c	c	c	c	c	c	Yes	Yes	Yes	Yes	Yes	Yes

Census of India 2011- Village Directory

Amenities and Land use (As in 2009)

Name of District:-Aligarh Location Code No:-143

Name of CD Block:-Bijauli- Location CodeNo:-0116

Sr. No.	Name village	Location code no.	Land Use													Land Use					Name of three most important commodities manufactured		
			Nearest Town		Area under different types of land use (in hectares rounded up to one decimal place)											Area irrigated by source (in hectare).							
			Name	Distance range code i.e. a for < 5 Kms, b for 5-10 Kms and c for 10+ kms .	Forests	Area under Non-agricultural Uses	Barren and Un-cultivable land	Permanent Pastures and Other Grazing Lands	Land Under Miscellaneous Tree Crops etc.	Culturable Waste Land	Fallow lands other than current fallows	Current Fallows	Net Area Sown	Total Irrigated Land Area	Total Un-irrigated Land Area	Canals (C)	Wells/Tube-wells(W/TW)	Tanks/Lakes(T/L)	Water Falls(WF)	Others(O)	First	Second	Third
1	2	3	102	103	104	105	106	107	108	109	110	111	112	113	114	115	116	117	118	119	120	121	122
822	Alipur	122145	ATRAULI	c	0	38.3	0	0	0	43	0	0	121.9	121.9	0	0	121.9	0	0	0			
823	Pyavali	122146	ATRAULI	c	0	100.3	0	0	0	147.9	1	0	198.6	198.6	0	0	198.6	0	0	0			
824	Dinapur	122147	ATRAULI	c	0	309.6	0	0	0	22.7	0	0	181.7	181.7	0	25.3	156.4	0	0	0			
825	Khedia Sujanpur	122148	ATRAULI	c	0	3515	0	0	0	3214	1313	314	197	197	0	27.9	16912	0	0	0			
826	Narupura Katka	122149	ATRAULI	c	0	51.3	0	5.4	0	2.6	5.3	0	439.5	439.5	0	25.1	414.4	0	0	0			
827	Raipur Khas	122150	ATRAULI	c	0	42.2	0	1.9	0.2	0	0	0	407.2	407.2	0	371	36.2	0	0	0			
828	Shahpur Kotra	122151	ATRAULI	c	0	7.2	0	0	0	0	0	0	69.5	69.5	0	69.5	0	0	0	0			
829	Harnot Bhojpur	122152	ATRAULI	c	0	66.3	0	1.1	0	70.7	1.3	0.9	518.4	518.4	0	0	518.4	0	0	0			
830	Todarpur Gair Al	122153	ATRAULI	c	0	21.7	0	0	0	21	3	0	287.3	287.3	0	0	287.3	0	0	0			
831	Todarpur Ahatm	122154	ATRAULI	c	0	0	1.2	0	0	20.9	0	0.3	45.2	45.2	0	0	45.2	0	0	0			
832	Ganeshpur Gang	122155			0	88.5	0	0	0	3.4	2.4	0	396.1	396.1	0	0	396.1	0	0	0			
833	Hamidpur	122156	CHARRA	c	0	61.9	0	0	0	1	1.1	0	160.3	160.3	0	0	0	0	0	160			
834	Gangabas	122157	CHARRA	c	0	39.7	0	0	0	64.5	2	0	145.8	145.8	0	0	145.8	0	0	0			
835	Rustam Nagar	122158	CHARRA	c	0	23.8	0	0	0	10.5	1.8	0	214.5	214.5	0	0	0	0	0	215			
836	Nagla Jogia	122159	CHARRA	c	0	48.8	0	0	0	3.6	0	0	48.5	48.5	0	0	48.5	0	0	0			
837	Sankra	122160	CHARRA	c	0	71.1	0	0	0	22.5	4.8	10.1	332.8	332.8	0	0	332.8	0	0	0			
838	Sikri	122161	CHARRA	c	0	16.3	0	0	0	1	1.1	0	111.4	111.4	0	0	111.4	0	0	0			
839	Gahtoli Gang	122162	CHARRA	c	0	0	12.4	0	0	0	1.4	0.4	118.3	118.3	0	0	118.3	0	0	0			
840	Fatehpur Gang	122163	CHARRA	c	0	82.7	0	0	0	0	0	0	0	0	0	0	0	0	0	0			
841	Kirtoli	122164	KASHI RAM	c	0	233.5	0	0	0	0	0	0	0	0	0	0	0	0	0	0			
842	Nagla Aliya	122165	KANSHI RAI	c	0	18.3	6.8	0	0	0	0.9	5.9	127.5	95.1	32.4	0	95.1	0	0	0	Gur	Oil	
843	Gopalpur	122166	KANSHI RAI	c	0	17.2	0	0	2.8	0	1.2	7.9	238.3	139.9	98.3	0	139.9	0	0	0	Gur	Oil	
844	Haranpur Ahatm	122167	KANSHI RAI	c	0	0	365.2	0	0	0	0	0	0	0	0	0	0	0	0	0			
845	Haranpur Gair A	122168	KANSHI RAI	c	0	15	126.8	0	3.5	31.9	0	16.5	159.6	115.3	44.4	0	115.3	0	0	0	Gur	Oil	
846	Nagavali Shakur	122169	KANSHI RAI	c	0	0	544.5	0	0	0	0	0	0	0	0	0	0	0	0	0			
847	Kanchanpur	122170	KANSHI RAI	c	0	17.2	5.4	0	4	26.1	0	22.6	353.5	180.2	173.4	0	180.2	0	0	0	Gur	Oil	
848	Lahra Salempur	122171	CHARRA	c	0	45.2	0	2.6	0	1	0	23.9	629.8	629.8	0	426.8	203	0	0	0			
849	Govali	122172	CHARRA	c	0	3.1	0	0	33.4	0.4	0	0	61.3	61.3	0	0	61.3	0	0	0			
850	Sihani Faridpur	122173	DADO	b	0	32.8	0	1.4	0	0.1	0	10.2	384.6	384.6	0	171.4	213.2	0	0	0			
851	Haivatpur Kotra	122174	ATRAULI.	c	0	0	21.7	2.3	0.8	0	0.7	0	211.1	211.1	0	0	211.1	0	0	0			
852	Bhamauri Khurd	122175	CHARRA	c	0	15.3	20.3	0	46.4	0	1.3	0	125.3	125.3	0	0	125.3	0	0	0			
853	Dari Alawlpur	122176	CHARRA	c	0	17.4	0	0	0	0.5	0	0.4	316	316	0	0	316.4	0	0	0			
854	Ram Nagar	122177	CHARRA	c	0	18.6	0	0	0	0.4	0.6	0	180.8	180.8	0	0	180.8	0	0	0			
855	Muzaffara	122178	DADO	b	0	10.3	0	0.2	0	0	0.8	2	86.4	86.4	0	0	86.4	0	0	0			
856	Rampur Chandiy	122179	ATRAULI	c	0	107.1	0	0	0.3	62.2	13	1.7	576.2	576.2	0	0	576.2	0	0	0			
857	Hardoi	122180	ATRAULI	c	0	45.6	0	1.2	0	0	0	0	474.4	474.4	0	3.2	471.2	0	0	0			
858	Ranmochna	122181	ATRAULI	c	0	15.1	0	1.3	0.3	0.5	0.2	0.4	185.7	185.7	0	0	185.7	0	0	0			
859	Nagalyia Jahar	122182	CHARRA	c	0	10.3	0	0	0	0.2	0	0	143.9	143.9	0	0	143.9	0	0	0			
860	Kasimpur Khush	122183	ATRAULI	c	0	33.6	0	2.3	0.7	0	0	0	344.4	344.4	0	0	344.4	0	0	0			
861	Barhaipura	122184	ATRAULI	c	0	12.2	0	0.5	0.9	0.2	0.5	0	150	150	0	49.4	100.5	0	0	0			
862	Pidhaul Mahmod	122185	CHARRA	b	0	42.4	0	4.2	0.9	0	10.6	0	473	473	0	0	473	0	0	0			
863	Kakrali	122186	ATRAULI	c	0	0	11.4	0	0	0	0.6	0.4	135.8	135.8	0	47.5	88.3	0	0	0			
864	Bhamsoi Husain	122187	ATRAULI	c	0	16.9	0	0	0	0	0.2	0	293.6	293.6	0	0	293.6	0	0	0			
865	Bahona Kotra	122188	ATRAULI	c	0	30.3	0	4.5	1.3	6	0	0	220.5	220.5	0	0	220.5	0	0	0			
866	Data Choli Buzu	122189	ATRAULI	c	0	17	0	0	0	0	0	0	157.3	157.3	0	157.3	0	0	0	0			
867	Data Choli Khur	122190	ATRAULI	c	0	18	0	0	0	0	0	0	173	173	0	173	0	0	0	0			
868	Ganeshpur Tanal	122191	ATRAULI	c	0	17.5	0	0	0	0	0	0	109.4	109.4	0	100	9.3	0	0	0	Gur	Rice	
869	Mandpur	122192	ATRAULI	c	0	17.5	0	0.3	0	0	0	0	118.9	118.9	0	0	118.9	0	0	0			
870	Tandoli Jahan Kl	122193	ATRAULI	c	0	5.9	0	0	0	0	0	0	99.4	99.4	0	0	99.4	0	0	0			
871	Dudhma	122194	ATRAULI	c	0	51	0	1.4	1.7	0.1	0	0	284.2	284.2	0	0	284.2	0	0	0			
872	Dhurra Todarpur	122195	ATRAULI	c	0	23.5	0	3.2	0	0	0	0	114.7	114.7	0	0	114.7	0	0	0	Rice		
873	Khadava	122196	ATRAULI	c	0	29.2	0	1.6	1.3	0	0	0	240.8	240.8	0	118.3	122.5	0	0	0			
874	Kasimpur Nagri	122197	ATRAULI	c	0	19.9	0	4.7	0	0	1.4	5	227.8	227.8	0	0	227.8	0	0	0	Gur	Rice	Oil
875	Shamaspur	122198	ATRAULI	c	0	31.8	0	3.4	0	0	0.6	0.2	154.2	154.2	0	0	154.2	0	0	0			
876	Nagar	122199	ATRAULI	c	0	13.6	0	0	8.1	0	0.1	0.5	181.3	181.3	0	0	181.3	0	0	0			
877	Inayatpur Samas	122200	ATRAULI	c	0	3.6	0	0	0	0	0	0.1	105.5	105.5	0	0	105.5	0	0	0			
878	Lahaski	122201	ATRAULI	c	0	19.4	0	0.2	0	0	0.4	0.2	158.7	158.7	0	0	158.7	0	0	0			
879	Pipli	122202	ATRAULI	c	0	21.8	0	0	0	0	0	0.2	184.9	184.9	0	0	184.9	0	0	0			
880	Manpur Bhaupu	122203	ATRAULI	c	0	20.1	0	6	0	0	0.6	0.5	251.7	251.7	0	0	251.7	0	0	0	Gur	Rice	Oil

Census of India 2011- Village Directory

Amenities and Land use (As in 2009)

Name of District:-Aligarh Location CodeNo:-143

Name of CD Block:-Bijauli- Location CodeNo:-0116

Sr. No.	Name village	Location code no.	Total area of the village (in hectares rounded up to one decimal place)	Total population (2011 census)	Number of households (2011 census)	Number of educational amenities available. (If not available within the village , the distance range code viz; a for < 5 Kms, b for 5-10 Kms and c for 10+ kms of nearest place where facility is available is given).													
						Pre-Primary school (PP)	Primary school (P)	Middle school (M)	Secondary School (S)	Senior Secondary school (SS)	Degree college of arts science & commerce (ASC)	Engineering college(EC)	Medical college (MC)	Management institute (MI)	Polytechnic (Pt)	Vocational training school /ITI	Non-formal training centre (NFTC)	Special school for disabled (SSD)	Others (specify)
1	2	3	4	5	6	7	8	9	10	11	12	13	14	15	16	17	18	19	20
881	Saifpur	122204	122.9	1326	237	c	1 a	a	a	c	c	c	c	c	c	c			
882	Barhsera	122205	401.6	3717	619	1	1	1 a	a	c	c	c	c	c	c	c			
883	Bilpura	122206	200.5	1380	231	b	1 a	a	a	b	c	c		c	c	c			
884	Barhaul	122207	167	1759	284	a	1 a	a	a	c	c	c		c	c				
885	Tochhi	122208	212.6	1195	185	b	1	2	1	1 c	c	c	c	c	c		c		
886	Palimukimpur	122209	433.4	4098	631	1	1	3	2	2 b	c	c	c	c	b	b			
887	Abunasirpur	122210	141.9	374	73	b	1 a	a	a	c	c	c	c	c	c		c		
888	Khedia Dhaukal	122211	105.8	628	90	b	1 a	b	b	b	c	c	c	c	c		c		
889	Bulapur	122212	184.7	975	149	b	1	1 a	a	c	c	c	c	c	c		c		
890	Tevathu	122213	206.8	1432	252		1	3	2	2 c	c	c	c	c	c		c		
891	Kalyan Nagar	122214	211	1301	228	a	1 a	a	b	c	c	c	c	c	c		c		
892	Rajgaon	122215	185.4	1264	210		1 a	a	a	c	c	c	c	c	c		c		
893	Shafipur	122216	165.3	859	162	b	3	2	1	1 c	c	c	c	c	c				
894	Singhpur Himma	122217	232.8	1411	224	c	1	2	1 a	c	c	c	c	c	c	a			
895	Bisanpur Bahanp	122218	308.8	1334	222	b	1	1 b	b	b	c	c	c	c	b	b			
896	Chadauva Govar	122219	290.9	2806	425	1	1	1 a	a	b	c	c	c	c	c	a			
897	Taraichi	122220	202.9	1753	327	c	2	2	2	1 c	c	c	c	c	c				
898	Runpan	122221	136.6	821	144	a	1 a	a	a	b	c	c	c	c	c	a			
899	Banupura	122222	331.5	2063	375	1	1	1	1 a	c	c	c	c	c	c		c		
900	Siddha	122223	109.2	655	90	a	1	2	1 b	b	c	c		c	c		c		
901	Bijauli	122224	885.5	7700	1210	1	6	5	2	1 b	c	c	c	c	c		1		
902	Sirsa	122225	423.3	2740	450	1	2	2	1	1 c	c	c	c	c	c				
903	Chhaugawan	122226	135.8	856	147	a	1 a	a	b	c	c	c	c	c	c				
904	Rasaini	122227	246.9	2063	343	1	2	2	1 a	a	c	c	c	c	c	c	c		
905	Rumamai	122228	199.5	1075	173	b	1 a	a	a	b	c	c	c	c	c		c		
906	Shekhupur Satku	122229	269.3	2001	309	1	1	1 a	a	b	c	c	c	c	c	a	c		
907	Sindhauli Khurd	122230	146.2	2240	365	1	1	1 a	a	a	c	c	c	c	b	c	c		
908	Khiriri Mastipur	122231	289.8	1602	307	1	2	2 a	a	a	a	c	c	b	b		c		
909	Audhakhera	122232	98.5	1146	182	1	2	2	1	1 c	c	c	c	c	c	c	c		
910	Dado	122233	976.4	13135	1966	2	1	1	1	1 a	c	c	c	c	c	c	c		
911	Bhikanpur	122234	167.4	1880	303	b	a		1	1	1 c	c	b	b	c	c	c	c	
912	Ata	122235	219.3	2127	344	1	2	2	1	1 c	c	c	c		c	c	c		
913	Hussainpur Shah	122236	429.6	3337	533	1	1 b	b	b	c	c	c	c	c	c	c	c		
Block T O T A L :			**25493.9**	**186899**	**30103**	**48**	**115**	**104**	**51**	**38**	**4**	**0**	**0**	**0**	**0**	**0**	**1**	**0**	**0**

Census of India 2011- Village Directory

Amenities and Land use (As in 2009)

Name of District:-Aligarh Location Code No:-143

Name of CD Block:-Bijauli- Location CodeNo:-0116

Sr. No.	Name village	Location code no.	Number of Medical Amenities available. (If not available within the village , the distance range code viz; a for < 5 Kms, b for 5-10 Kms and c for 10+ kms of nearest place where facility is available is given).												Number of Non-Government Medical Amenities available.						
			Community health centre (CHC)	Primary health centre (PHC)	Primary health sub centre (PHS)	Maternity and child welfare centre (MCW)	T.B. clinic (TBC)	Hospital-allopathic (HA)	Hospital-alternative medicine (HO)	Dispensary (D)	Veterinary hospital (VH)	Mobile health clinic (MHC)	Family welfare centre (FWC)	Charitable non Govt. hospital/Nursing home.	Medical practitioner with MBBS Degree	Medical practitioner with other degree	Medical practitioner with no degree	Traditional practitioner and faith healer .	Medicine Shop	Others
1	2	3	21	22	23	24	25	26	27	28	29	30	31	32	33	34	35	36	37	38
881	Saifpur	122204	c	a	a	c	c	a	c	c	a	c	a	0	0	0	0	0	0	0
882	Barhsera	122205	c	a		c	c	c	c	c	a			0	0	0	0	0	0	0
883	Bilpura	122206	b	a	a	b	c	c		a	a			0	0	0	0	0	0	0
884	Barhaul	122207	a				c	c		a	a			0	0	0	0	0	0	0
885	Tochhi	122208	b	b	b	b	b	b	b	b	b	b	b	0	0	0	0	0	0	0
886	Palimukimpur	122209	b		1		1 c		1 b			1 c		1	0	0	0	0	0	1	0
887	Abunasirpur	122210	b	a	b	b	b	b	b	b	b	b	b		0	0	0	0	0	0	0
888	Khedia Dhaukal	122211	b	b	b	b	b	b	b	b	b	b	b		0	0	0	0	0	0	0
889	Bulapur	122212	b	b	b	b	b	b	b	b	b	b	b		0	0	0	0	0	0	0
890	Tevathu	122213	b	b	b	b	c	c	b	b		c	b		0	0	0	0	0	0	0
891	Kalyan Nagar	122214	b	b	b	b	b	b	b	b	a	c	b		0	0	0	1	0	0	0
892	Rajgaon	122215	c	c	c	c	c	c	c	c	a	c	c		0	0	0	0	0	0	0
893	Shafipur	122216	b	b	b	b	b	b	b	b	b	b	b		0	0	0	2	0	0	0
894	Singhpur Himma	122217	b	a	a	a	c	a	b	c	a	c	b		0	0	0	1	1	0	0
895	Bisanpur Bahanp	122218	b	a	a	b	b	b	b	c	a	c	b		0	0	0	2	1	0	0
896	Chadauva Govar	122219	a	a		a	c	a	a	c	a	c	a		0	0	0	2	0	0	0
897	Taraichi	122220	a	a	a	a	c	c	b	b	a	b	b		0	0	0	2	0	0	0
898	Runpan	122221	a	a	a	a	c	b	b	c	a	c	b		0	0	0	0	0	0	0
899	Banupura	122222	c			a	c	c		a	a				0	0	0	0	0	0	0
900	Siddha	122223	c			b	c	c		b	a				0	0	0	0	0	0	0
901	Bijauli	122224		1 b		1 b	b	b	c	b		1 c	b		0	1	0	8	3	3	0
902	Sirsa	122225	b	a	b	c	c	a	a	a	a	b	a		0	0	0	2	0	0	0
903	Chhaugawan	122226	b	a	a	b	c	c	a	a	a	b	a		0	0	0	2	0	0	0
904	Rasaini	122227	a	a	a	a	a	a	a	a	a	a	a		0	0	0	2	0	0	0
905	Rumamai	122228	a				c	c		a	a				0	1	1	2	0	1	0
906	Shekhupur Satku	122229	a	a		a	c	c	c	a	a	a	a		0	0	0	0	0	0	0
907	Sindhauli Khurd	122230	c	c		c	c	c	c		a			1	0	0	0	0	0	0	0
908	Khiriri Mastipur	122231	a	a	a	a	c	c	c		a				0	0	0	0	0	0	0
909	Audhakhera	122232	a	a	b	b	c	c	c	c	a	c	c		2	2	2	2	2	2	2
910	Dado	122233	a		1 a		1 c	c	c	c		1 a		1	0	0	0	4	0	0	0
911	Bhikanpur	122234	b	b	b	b	c	c	c	c	c	c	c		0	0	0	0	0	0	0
912	Ata	122235	a	a	b	b	c	c	c	c	a	c	c		0	0	0	0	0	0	0
913	Hussainpur Shah	122236	b	b	c	c	c	c	c	b	b	c	c		2	2	2	2	2	2	2
Block T O T A L :			**1**	**3**	**1**	**3**	**0**	**1**	**0**	**1**	**4**	**0**	**4**	**9**	**12**	**11**	**65**	**15**	**15**	**8**

Census of India 2011- Village Directory

Amenities and Land use (As in 2009)

Name of District:-Aligarh Location Code No:-143

Name of CD Block:-Bijauli- Location CodeNo:-0116

Sr. No.	Name village	Location code no.	Availability of drinking water - Yes / No								Availability of toilet & others Yes / No			
			Tap water (Treated/Untreated)	Well water (Covered / Uncovered well)	Hand Pump	Tube wells / Bore well	Spring	River / Canal	Tank / Pond / Lake	Others	Community toilet including bath.	Community toilet excluding bath.	Rural sanitary mart or sanitary hardware outlet available near the village.	Community bio- gas or recycle of waste for productive use.
1	2	3	39	40	41	42	43	44	45	46	47	48	49	50
881	Saifpur	122204	No	No	Yes	Yes	No	No	No	No	No	No	No	No
882	Barhsera	122205	Yes	No	Yes	Yes	No	No	No	No	No	No	No	No
883	Bilpura	122206	Yes	No	Yes	Yes	No	No	No	No	No	No	No	No
884	Barhaul	122207	Yes	No	Yes	Yes	No	No	Yes	No	No	No	No	No
885	Tochhi	122208	No	No	Yes	No	No	No	No	No	No	No	No	No
886	Palimukimpur	122209	No	No	Yes	Yes	No	No	No	No	No	No	No	No
887	Abunasirpur	122210	No	No	Yes	No	No	No	No	No	No	No	No	No
888	Khedia Dhaukal	122211	No	No	Yes	No	No	No	No	No	No	No	No	No
889	Bulapur	122212	No	No	Yes	No	No	No	No	No	No	No	No	No
890	Tevathu	122213	No	No	Yes	No	No	No	No	No	No	No	No	No
891	Kalyan Nagar	122214	No	No	Yes	No	No	No	No	No	No	No	No	No
892	Rajgaon	122215	No	No	Yes	No	No	No	No	No	No	No	No	No
893	Shafipur	122216	No	No	Yes	No	No	No	No	No	No	No	No	No
894	Singhpur Himma	122217	No	No	Yes	Yes	No	No	No	No	No	No	No	No
895	Bisanpur Bahanp	122218	No	No	Yes	No	No	No	No	No	No	No	No	No
896	Chadauva Govar	122219	No	No	Yes	No	No	No	No	No	No	No	No	No
897	Taraichi	122220	No	No	Yes	No	No	No	No	No	No	No	No	No
898	Runpan	122221	No	No	Yes	No	No	No	No	No	No	No	No	No
899	Banupura	122222	Yes	No	Yes	Yes	No	No	Yes	No	No	No	No	No
900	Siddha	122223	Yes	No	Yes	Yes	No	No	Yes	No	No	No	No	No
901	Bijauli	122224	No	No	Yes	No	No	No	No	No	No	No	No	No
902	Sirsa	122225	No	No	Yes	No	No	No	No	No	No	No	No	No
903	Chhaugawan	122226	No	No	Yes	No	No	No	No	No	No	No	No	No
904	Rasaini	122227	No	No	Yes	No	No	No	No	No	No	No	No	No
905	Rumamai	122228	No	No	Yes	Yes	No	Yes	No	No	No	No	No	No
906	Shekhupur Satku	122229	Yes	No	Yes	Yes	No	No	Yes	No	No	No	No	No
907	Sindhauli Khurd	122230	No	No	Yes	Yes	No	Yes	No	No	No	No	No	No
908	Khiriri Mastipur	122231	No	No	Yes	Yes	No	No	No	No	No	No	No	No
909	Audhakhera	122232	No	No	Yes	Yes	No	No	No	No	No	No	No	No
910	Dado	122233	Yes	No	Yes	No	No	No	No	No	No	No	No	No
911	Bhikanpur	122234	No	No	Yes	Yes	No	Yes	No	No	No	No	No	No
912	Ata	122235	No	No	Yes	Yes	No	No	No	No	No	No	No	No
913	Hussainpur Shah	122236	No	No	Yes	Yes	No	No	No	No	No	No	No	No
Block T O T A L :			**19**	**3**	**84**	**51**	**0**	**23**	**19**	**0**	**0**	**0**	**0**	**6**

Census of India 2011- Village Directory

Amenities and Land use (As in 2009)

Name of District:-Aligarh Location Code No:-143

Name of CD Block:-Bijauli- Location CodeNo:-0116

Sr. No.	Name village	Location code no.	Communication and transport facilities (If amenities available code -Yes is given except for Village Pin Code ,If not available within the village , the distance range code viz; a for < 5 Kms, b for 5-10 Kms and c for 10+ kms of nearest place where facility is available is given).																
			Post office(PO)	Sub post office (SPO)	Post & Telegraph office (P&TO)	Village Pin Code	Telephones (Land lines)	Public call office (PCO)	Mobile phone coverage	Internet cafes/ Common service centre (CSC)	Private courier facility	Bus service (Public & Private)	Railway stations	Auto/Modified Autos	Taxis and Vans	Tractors	Cycle-pulled rickshaws(Manual & Machine driven)	Carts driven by animals	Sea /River ferry service
1	2	3	51	52	53	54	55	56	57	58	59	60	61	62	63	64	65	66	67
881	Saifpur	122204	c	a	c	202131	c	c	a	c	c	a	c	c	c		c	Yes	
882	Barhsera	122205	a	a	c		Yes	c	Yes	c	c	Yes	c	Yes	Yes				
883	Bilpura	122206	a	Yes	b		Yes	b	Yes	c	c	c	c	c	c		c		
884	Barhaul	122207	a		c	202131	Yes	Yes	Yes	c	c	c	c						
885	Tochhi	122208	b	a	b	202280	b	b	Yes	b	b	Yes	c	b	b	Yes	b	Yes	
886	Palimukimpur	122209	a	Yes	b	202131	b	b	Yes	b	b	Yes	c	Yes	b		b	Yes	
887	Abunasirpur	122210	b	a	b	202280	b	b	Yes	b	b	Yes	c	b	b	Yes	b	Yes	
888	Khedia Dhaukal	122211	b	a	b	202280	b	b	Yes	b	b	a	c	b	b	Yes	b	Yes	
889	Bulapur	122212	b	a	b	202280	b	b	Yes	b	b	a	c	b	b	Yes	b	Yes	
890	Tevathu	122213	b	Yes	b		Yes	Yes	Yes	b	b	Yes	c	Yes	b	Yes	b	Yes	
891	Kalyan Nagar	122214	b	a	b		b	b	Yes	b	b	Yes	c	c	b	Yes	b	Yes	
892	Rajgaon	122215	c	a	c		c	c	Yes	c	c	a	c	c	c	Yes	c	Yes	
893	Shafipur	122216	b	a	b	202131	b	b	b	b	b	Yes	c	b	b	Yes	b	Yes	
894	Singhpur Himma	122217	a	a	c		Yes	a	Yes	c	c	a	c	c	Yes	Yes	c	Yes	
895	Bisanpur Bahanp	122218	b	a	b	202131	b	b	Yes	b	b	a	c	b	Yes	Yes	b	Yes	
896	Chadauva Govar	122219	a	Yes	c	202131	a	a	Yes	c	c	Yes	c	c	Yes	Yes	c	Yes	
897	Taraichi	122220	c	a	c	202131	Yes	a	Yes	c	c	a	c	a	a	Yes	Yes	Yes	
898	Runpan	122221	a	a	c		Yes	a	Yes	c	c	Yes	c	c	a	Yes	b	Yes	
899	Banupura	122222	a		c	202131			a	c	c	c	c	c	c				
900	Siddha	122223	a		c	202131	Yes		Yes	c	c	c	c	c	c				
901	Bijauli	122224	Yes	a	c	202131	Yes	Yes	Yes	Yes	c	Yes	c	c	Yes	Yes	Yes	Yes	
902	Sirsa	122225	a	a	c	202131	Yes	a	Yes	a	a	a	c	b	b	Yes	b	Yes	
903	Chhaugawan	122226	a	a	c	202131	a	a	Yes	b	a	a	c	b	b	Yes	b	Yes	
904	Rasaini	122227	a	a	c		a	a	Yes	a	a	a	c	a	a	Yes	a	Yes	
905	Rumamai	122228	a	a	a	202131	a	a	a	b	c	c	c	c	c	a	c	a	
906	Shekhupur Satku	122229	a	a	a	202131	a	a	a		b	b	c	c	b	a	b	a	
907	Sindhauli Khurd	122230	a	a	c		b	a	a	c	c	Yes	c	c	c		c	Yes	
908	Khiriri Mastipur	122231	a				a	a	a	c	c	c	c	c	c		c	Yes	
909	Audhakhera	122232	a	b	b		b	b	b	b	b	a	c	b	b	Yes	b	Yes	Yes
910	Dado	122233	Yes	Yes	c		Yes	Yes	Yes	Yes	c	Yes	c		Yes	Yes	Yes	Yes	
911	Bhikanpur	122234	b	b	b		b	b	b	b	b	Yes	a	c	c	Yes	b	Yes	Yes
912	Ata	122235	a	b	b		b	b	b	b	b	a	c	b	b	Yes	b	Yes	a
913	Hussainpur Shah	122236	b	c	c		b	b	b	c	c	b	c	c	c	Yes	c	Yes	c
Block T O T A L :			**3**	**17**	**0**	**26**	**20**	**10**	**42**	**3**	**1**	**27**	**0**	**3**	**7**	**53**	**12**	**71**	**2**

Census of India 2011- Village Directory

Amenities and Land use (As in 2009)

Name of District:-Aligarh Location Code No:-143

Name of CD Block:-Bijauli- Location CodeNo:-0116

Sr. No.	Name village	Location code no.	Village connected to highways,village roads, banks & credit societies (If amenities available code -Yes is given, If not available within the village , the distance range code viz; a for < 5 Kms, b for 5-10 Kms and c for 10+ kms of nearest place where facility is available is given).											
			Connected to national highway(NH)	Connected to state highway(SH)	Connected to major district road (MDR)	Connected to others district road	Pucca roads	Kutchcha roads	Water bounded macadam(WBM) roads	Navigable waterway (river/canal)(NW)	Footpaths (FP)	Commercial & Co-operative Banks	ATM	Agricultural Credit Societies
1	2	3	68	69	70	71	72	73	74	75	76	77	78	79
881	Saifpur	122204	c	c	c	Yes	Yes	Yes	Yes		Yes	a	c	c
882	Barhsera	122205	c	c	c	Yes	Yes	Yes			Yes	c	c	c
883	Bilpura	122206	c	b	a	Yes	Yes				Yes	c	c	c
884	Barhaul	122207	c	c	c	Yes	Yes				Yes	c	c	c
885	Tochhi	122208	c	b	a	Yes	Yes	Yes			Yes	b	b	b
886	Palimukimpur	122209	c	c	b	Yes	Yes	Yes	Yes	Yes	Yes	Yes	b	b
887	Abunasirpur	122210	c	b	b	Yes	Yes		Yes		Yes	b	b	b
888	Khedia Dhaukal	122211	c	b	b	a				Yes	Yes		b	b
889	Bulapur	122212	c	b	a	Yes	Yes			Yes	Yes	b	b	b
890	Tevathu	122213	c	b	Yes	Yes	Yes	Yes			Yes	b	b	b
891	Kalyan Nagar	122214	c	b	Yes	Yes	Yes	Yes	Yes		Yes	b	b	b
892	Rajgaon	122215	c	c	a	Yes	Yes	Yes	Yes		Yes	c	c	c
893	Shafipur	122216	c	c	Yes	Yes	a	Yes	Yes		Yes	a	c	a
894	Singhpur Himma	122217	c	c	a	Yes	Yes				Yes	c	c	a
895	Bisanpur Bahanp	122218	c	c	b	Yes	Yes				Yes	a	b	a
896	Chadauva Govar	122219	c	c	c	Yes					Yes	Yes	c	a
897	Taraichi	122220	c	c	a	Yes	Yes	Yes	Yes		Yes	a	c	a
898	Runpan	122221	c	c	c	Yes			Yes		Yes	a	b	a
899	Banupura	122222	c	c	c	Yes	Yes				Yes	c	c	c
900	Siddha	122223	c	c	c	Yes	Yes				Yes	c	c	c
901	Bijauli	122224	c	c	c	Yes	Yes	Yes	Yes		Yes	Yes	b	Yes
902	Sirsa	122225	c	b	b	Yes	Yes	Yes	Yes		Yes	a	c	a
903	Chhaugawan	122226	c	b	b	Yes	Yes	Yes	Yes		Yes	a	c	a
904	Rasaini	122227	c	Yes	Yes	Yes	Yes	Yes	Yes		Yes	a	a	a
905	Rumamai	122228	c	c	c	Yes	Yes	Yes	a	a	Yes	b	c	a
906	Shekhupur Satku	122229	c	a	Yes	Yes	Yes	Yes			Yes	c	c	c
907	Sindhauli Khurd	122230	c	a	a	Yes	Yes	Yes	Yes		Yes	a	c	a
908	Khiriri Mastipur	122231	c	b	a	Yes	Yes	Yes			Yes	a	c	a
909	Audhakhera	122232	c	c	c	Yes	Yes	Yes	Yes	c	Yes	b	b	a
910	Dado	122233	c	Yes		Yes	Yes	Yes	Yes		Yes	Yes	b	
911	Bhikanpur	122234	c	b	c	Yes	Yes	Yes	Yes	Yes	Yes	b	b	b
912	Ata	122235	c	c	c	Yes	Yes	Yes	Yes	a	Yes	b	b	a
913	Hussainpur Shah	122236	c	b	b	Yes	Yes	Yes	Yes	c	Yes	c	c	b
Block T O T A L :			**0**	**7**	**10**	**79**	**73**	**70**	**48**	**18**	**84**	**10**	**0**	**4**

Census of India 2011- Village Directory

Amenities and Land use (As in 2009)

Name of District:-Aligarh Location Code No:-143

Name of CD Block:-Bijauli- Location CodeNo:-0116

Sr. No.	Name village	Location code no.	Availability of miscellaneous facilities (If amenities available code -Yes is given, If not available within the village , the distance range code viz; a for < 5 Kms, b for 5-10 Kms and c for 10+ kms of nearest place where facility is available is given).																		Availability of electricity (Yes/No)			
			Self-Help Group (SHG)	Public distribution system (PDS) shop	Mandis / Regular market	Weekly Haat	Agricultural marketing society	Integrated Child Development Scheme (Nutritional Centres)	Anganwadi Centre (Nutritional Centres)	Others (Nutritional Centres)	ASHA (Accredited Social Health Activist)	Community centre with/without TV	Sports Field,	Sports Club / Recreation Centre	Cinema / Video Hall	Public Library	Public Reading Room	Newspaper Supply	Assembly Polling station	Birth & Death Registration Office	Power Supply for Domestic Use (ED)	Power Supply for Agricultural Use (EAG)	Power Supply for Commercial Use (EC)	Power Supply for All Uses (EA)
1	2	3	80	81	82	83	84	85	86	87	88	89	90	91	92	93	94	95	96	97	98	99	100	101
881	Saifpur	122204	c	Yes	c	a	c	c	Yes	Yes	Yes	c	c	c	c	c	c	c	Yes	Yes	Yes	Yes	Yes	Yes
882	Barhsera	122205	Yes	Yes	c	Yes	Yes	Yes	Yes	Yes	Yes	c	c	c	c	c	c	Yes	Yes	Yes	Yes	Yes	Yes	Yes
883	Bilpura	122206	Yes	Yes	b	a	c	c	Yes	Yes	Yes	Yes	c	c	c	c	c	c	Yes	a	Yes	Yes	Yes	Yes
884	Barhaul	122207	Yes	Yes	c	Yes	c	Yes	Yes	Yes	Yes	Yes	c	c	c	c	c	c	Yes	Yes	Yes	Yes	Yes	Yes
885	Tochhi	122208	Yes	Yes	b	b	b	b	Yes	Yes	Yes	b	b	b	b	c	c	Yes	Yes	Yes	Yes	Yes	Yes	Yes
886	Palimukimpur	122209	b	Yes	b	Yes	Yes	a	Yes	Yes	Yes	a	Yes	b	b	c	c	b	Yes	Yes	Yes	Yes	Yes	Yes
887	Abunasirpur	122210	a	Yes	b	b	b	b	Yes	Yes	a	b	b	b	b	c	c	b	Yes	Yes	Yes	Yes	Yes	Yes
888	Khedia Dhaukal	122211	b	Yes	b	b	b	b	a	Yes	a	b	b	b	b	c	c	b	Yes	Yes	Yes	Yes	Yes	Yes
889	Bulapur	122212	Yes	Yes	b	b	b	b	Yes	Yes	Yes	b	b	b	b	c	c	b	Yes	Yes	Yes	Yes	Yes	Yes
890	Tevathu	122213	Yes	Yes	b	b	b	Yes	Yes	Yes	Yes	b	b	b	b	b	b	Yes	Yes	Yes	Yes	Yes	Yes	Yes
891	Kalyan Nagar	122214	Yes	Yes	b	b	b	Yes	Yes	Yes	Yes	b	b	b	b	b	b	Yes	Yes	Yes	Yes	Yes	Yes	Yes
892	Rajgaon	122215	Yes	Yes	c	b	c	Yes	Yes	Yes	Yes	c	c	c	c	c	c	Yes	Yes	Yes	Yes	Yes	Yes	Yes
893	Shafipur	122216	b	a	b	b	b	b	Yes	Yes	Yes	b	b	b	b	b	b	Yes	Yes	Yes	Yes	Yes	Yes	Yes
894	Singhpur Himma	122217	Yes	Yes	c	a	c	b	Yes	Yes	Yes	b	b	c	c	c	c	Yes	Yes	Yes	Yes	Yes	Yes	Yes
895	Bisanpur Bahanp	122218	b	Yes	b	a	c	b	Yes	Yes	Yes	b	b	c	b	c	b	a	Yes	a	Yes	Yes	Yes	Yes
896	Chadauva Govar	122219	a	Yes	a	a	b	c	Yes	Yes	Yes	c	c	c	b	c	c	Yes	Yes	Yes	Yes	Yes	Yes	Yes
897	Taraichi	122220	a	Yes	a	b	b	a	Yes	Yes	Yes	b	Yes	c	b	c	c	Yes	Yes	Yes	Yes	Yes	Yes	Yes
898	Runpan	122221	a	Yes	a	a	b	Yes	Yes	Yes	Yes	c	a	c	b	c	c	Yes	Yes	a	Yes	Yes	Yes	Yes
899	Banupura	122222	Yes	Yes	c	a	c	Yes	Yes	Yes	Yes	c	c	c	c	c	c	c	Yes	Yes	Yes	Yes	Yes	Yes
900	Siddha	122223	Yes	Yes	c	a	c	Yes	a	Yes	a	c	c	c	c	c	c	c	Yes	Yes	Yes	Yes	Yes	Yes
901	Bijauli	122224	Yes	Yes	Yes	Yes	a	c	Yes	Yes	Yes	Yes	Yes	c	b	c	c	Yes	Yes	Yes	Yes	Yes	Yes	Yes
902	Sirsa	122225	b	Yes	a	a	a	a	Yes	Yes	Yes	a	c	c	b	c	c	Yes	Yes	Yes	Yes	Yes	Yes	Yes
903	Chhaugawan	122226	b	Yes	a	a	a	a	Yes	Yes	Yes	a	c	c	b	c	c	Yes	Yes	a	Yes	Yes	Yes	Yes
904	Rasaini	122227	Yes	Yes	a	a	a	a	Yes	Yes	Yes	a	c	c	c	c	c	a	a	Yes	Yes	Yes	Yes	Yes
905	Rumamai	122228	Yes	Yes	b	a	a	a	Yes	Yes	a	a	c	c	c	c	c	c	Yes	Yes	Yes	Yes	Yes	Yes
906	Shekhupur Satku	122229	Yes	Yes	b	b	c	Yes	Yes	Yes	Yes	a	c	c	c	c	c	c	Yes	Yes	Yes	Yes	Yes	Yes
907	Sindhauli Khurd	122230	a	Yes	b	a	b	a	Yes	Yes	Yes	Yes	a	c	c	c	c	a	Yes	Yes	Yes	Yes	Yes	Yes
908	Khiriri Mastipur	122231	Yes	Yes	b	a	b	b	Yes	Yes	Yes	c	a	c	c	c	c	c	Yes	Yes	Yes	Yes	Yes	Yes
909	Audhakhera	122232	Yes	Yes	b	a	b	b	Yes	Yes	Yes	c	a	c	b	c	c	a	Yes	Yes	Yes	Yes	No	Yes
910	Dado	122233	b	Yes	b	Yes	b	b	Yes	Yes	Yes	Yes	Yes	b	b	c	c	Yes	Yes	Yes	Yes	Yes	Yes	Yes
911	Bhikanpur	122234	Yes	Yes	b	b	b	c	Yes	Yes	Yes	b	b	b	b	c	c	Yes	Yes	Yes	Yes	Yes	Yes	Yes
912	Ata	122235	b	Yes	b	a	b	b	Yes	Yes	Yes	c	a	b	b	c	c	a	Yes	Yes	Yes	Yes	No	Yes
913	Hussainpur Shah	122236	c	Yes	c	b	c	Yes	Yes	Yes	Yes	c	b	c	c	c	c	b	Yes	Yes	Yes	Yes	No	Yes
Block T O T A L :			**43**	**73**	**4**	**16**	**8**	**26**	**76**	**83**	**75**	**12**	**17**	**2**	**1**	**1**	**1**	**34**	**80**	**75**	**84**	**84**	**78**	**84**

Census of India 2011- Village Directory

Amenities and Land use (As in 2009)

Name of District:-Aligarh Location Code No:-143

Name of CD Block:-Bijauli- Location CodeNo:-0116

Sr. No.	Name village	Location code no.	Land Use													Land Use					Name of three most important commodities manufactured		
			Nearest Town		Area under different types of land use (in hectares rounded up to one decimal place)											Area irrigated by source (in hectare).							
			Name	Distance range code i.e. a for < 5 Kms, b for 5-10 Kms and c for 10+ kms .	Forests	Area under Non-agricultural Uses	Barren and Un-cultivable land	Permanent Pastures and Other Grazing Lands	Land Under Miscellaneous Tree Crops etc.	Culturable Waste Land	Fallow lands other than current fallows	Current Fallows	Net Area Sown	Total Irrigated Land Area	Total Un-irrigated Land Area	Canals (C)	Wells/Tube-wells(W/TW)	Tanks/Lakes(T/L)	Water Falls(WF)	Others(O)	First	Second	Third
1	2	3	102	103	104	105	106	107	108	109	110	111	112	113	114	115	116	117	118	119	120	121	122
881	Saifpur	122204	ATRAULI	c	0	11.2	0	0	0	0	0.6	0.8	110.3	110.3	0	0	110.3	0	0	0	Gur	Rice	Oil
882	Barhsera	122205	ATRAULI	c	0	38.7	0	0.7	0.1	0.3	2.1	2.2	357.5	357.5	0	0	357.5	0	0	0			
883	Bilpura	122206	ATRAULI	c	0	24.5	0	0.8	0.6	0	1.4	1.2	172.1	172.1	0	0	172.1	0	0	0			
884	Barhaul	122207	ATRAULI	c	0	38.1	0	2	0.4	0	0	0	126.5	126.5	0	0	126.5	0	0	0			
885	Tochhi	122208	ATRAULI	b	0	14.7	3	3	0.3	0.1	0	3.6	187.9	187.9	0	0	187.9	0	0	0			
886	Palimukimpur	122209	ATRAULI	b	0	43.4	0	5.7	0	0	1	3.7	379.6	379.6	0	0	379.6	0	0	0	Gur	Rice	Oil
887	Abunasirpur	122210	ATRAULI	b	0	8.8	1.1	0	0	0.3	0	22	109.7	109.7	1	0	108.7	0	0	0			
888	Khedia Dhaukal	122211	ATRAULI	b	0	7.6	0.2	2.5	0	0	0	0	95.4	95.4	0	1.2	94.2	0	0	0			
889	Bulapur	122212	ATRAULI	b	0	12.3	1.4	3.3	2.8	0.1	0.8	0	164.1	164.1	0	0	164.1	0	0	0			
890	Tevathu	122213	ATRAULI	b	0	22.4	0	0	0.4	2.4	2	0.5	179.1	178.1	0.2	0	179	0	0	0			
891	Kalyan Nagar	122214	ATRAULI	b	0	19.8	0	0.5	0.7	0.2	0.8	0.3	188.7	188.7	0	0	188.7	0	0	0			
892	Rajgaon	122215	ATRAULI	c	0	27.6	0	8	3.2	0	3.1	4.8	138.6	138.6	0	0	138.6	0	0	0			
893	Shafipur	122216	CHARRA	b	0	17.6	0	15.2	5.6	0	0.2	0	126.7	126.7	0	0	126.7	0	0	0			
894	Singhpur Himma	122217	ATRAULI	c	0	18.3	0	4.6	7.3	1	4.2	0.7	196.6	196.6	0	0	196.6	0	0	0			
895	Bisanpur Bahanp	122218	ATRAULI	b	0	24	0	2.9	1.4	0.4	3	7.6	269.4	269.4	0	0	269.4	0	0	0			
896	Chadauva Govar	122219	CHARRA	b	0	28.8	0	2.4	2.1	0	0.6	0	259	255.2	3.8	0	255.2	0	0	0			
897	Taraichi	122220	CHARRA	b	0	18.4	1.4	1.6	12.4	0.6	1	0	167.6	167.6	0	0	167.6	0	0	0			
898	Runpan	122221	CHARRA	b	0	14.9	0	0	0	0	4.8	0.1	116.9	116.9	0	0	116.9	0	0	0			
899	Banupura	122222	ATRAULI	c	0	83.2	0	0.9	0.2	1.2	0	0	246	246	0	0	246	0	0	0			
900	Siddha	122223			0	22.3	0	0.9	0	0	0	0	86	86	0	0	86	0	0	0			
901	Bijauli	122224	CHARRA	b	0	80	0	1.6	1.4	0.6	1	5.1	795.7	765	30.7	0	765	0	0	0			
902	Sirsa	122225	CHARRA	b	0	52.9	0	6.8	2.6	0	3.8	0.2	356.8	356.8	0	0	356.8	0	0	0			
903	Chhaugawan	122226	CHARRA	b	0	9.8	0	0	2.2	0	2.1	0.9	120.9	120.9	0	0	120.9	0	0	0			
904	Rasaini	122227	CHARRA	a	0	21.8	0	10.1	0	0.1	0	0	214.8	214.8	0	0	21.5	0	0	193			
905	Rumamai	122228	CHARRA	b	0	11.7	0	0	0.7	2.2	0	0	184.9	184.9	0	0	184.9	0	0	0			
906	Shekhupur Satku	122229	CHARRA	a	0	14.3	0	1.1	0	0.5	0	0	253.4	253.4	0	0	253.4	0	0	0			
907	Sindhauli Khurd	122230	ATRAULI	c	0	26.6	0	0	0	0	0.3	2.5	116.7	116.7	0	53.5	63.3	0	0	0			
908	Khiriri Mastipur	122231	ATRAULI	c	0	0	24.3	2.4	0.4	0	0.1	0.6	262	262	0	0	262	0	0	0			
909	Audhakhera	122232	CHARRA	b	0	4.2	0	0	0	0	0	0.1	94.1	94.1	0	0	94.1	0	0	0			
910	Dado	122233	CHARRA	b	0	97.2	0	26.7	0	2.2	0	7	843.2	843.2	0	0	843.2	0	0	0			
911	Bhikanpur	122234	CHARRA	b	0	23.5	0	0	0	0.5	0	0	143.4	143.4	0	0	143.4	0	0	0			
912	Ata	122235	CHARRA	b	0	14.4	0	1.6	0	0.2	0	0	203.1	203.1	0	0	203.1	0	0	0			
913	Hussainpur Shah	122236	CHARRA	c	0	28.4	0	0	0	0.9	0	1.5	398.8	398.8	0	0	398.8	0	0	0			
Block T O T A L :				**0**	**0**	**6533.3**	**1147**	**155**	**151.4**	**3793**	**1404.8**	**489.7**	**20093**	**19709.1**	**384.2**	**1820.4**	**34063.7**	**0**	**0**				

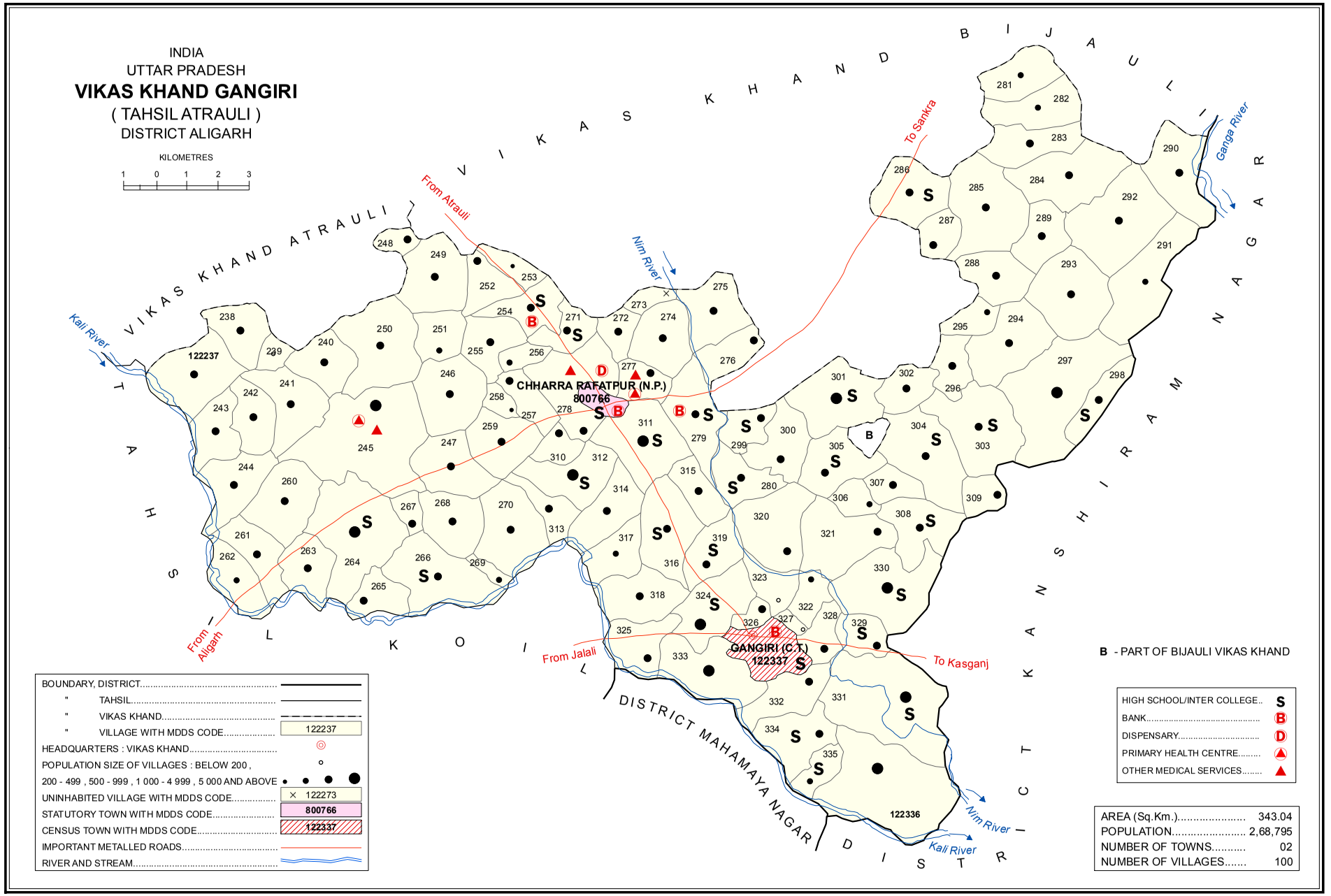
INDIA
UTTAR PRADESH
VIKAS KHAND GANGIRI
(TAHSIL ATRAULI)
DISTRICT ALIGARH
KILOMETRES
1 0 1 2 3
VIKAS KHAND ATRAULI
VIKAS KHAND BIJAULI
TAHSIL KOIL
DISTRICT MAHAMAYA NAGAR
DISTRICT KANSHIRAM NAGAR
CHHARRA RAFATPUR (N.P.)
800766
GANGIRI (C.T.)
122337
122237
122336
From Atrauli
From Aligarh
From Jalali
To Sankra
To Kasganj
Kali River
Nim River
Ganga River
B - PART OF BIJAULI VIKAS KHAND
BOUNDARY, DISTRICT
" TAHSIL
" VIKAS KHAND
" VILLAGE WITH MDDS CODE 122237
HEADQUARTERS : VIKAS KHAND
POPULATION SIZE OF VILLAGES : BELOW 200 ,
200 - 499 , 500 - 999 , 1 000 - 4 999 , 5 000 AND ABOVE
UNINHABITED VILLAGE WITH MDDS CODE 122273
STATUTORY TOWN WITH MDDS CODE 800766
CENSUS TOWN WITH MDDS CODE 122337
IMPORTANT METALLED ROADS
RIVER AND STREAM
HIGH SCHOOL/INTER COLLEGE S
BANK B
DISPENSARY D
PRIMARY HEALTH CENTRE
OTHER MEDICAL SERVICES
AREA (Sq.Km.) 343.04
POPULATION 2,68,795
NUMBER OF TOWNS 02
NUMBER OF VILLAGES 100

Alphabetical list of Villages (CD Block Wise)			
Name of District: Aligarh			
Name of CD BLOCK: Gangiri			
Sr. No.	Name of village	2011 Census location code number	2001 Census location code number
1	Abhaypur Bahlolpur	122283	01345700
2	Ajvaman Dher	122284	01345800
3	Alahdadpur	122265	01343900
4	Alampur Fatehpur	122286	01346000
5	Alampur Rani	122238	01341200
6	Anandpur	122248	01342200
7	Arni	122246	01342000
8	Azadpur	122262	01343600
9	Babupur	122243	01341700
10	Bahadurpur Rachoi	122315	01348900
11	Baikala	122312	01348600
12	Baikhurd	122313	01348700
13	Bajidpur	122288	01346200
14	Barauli	122277	01345100
15	Barla	122245	01341900
16	Bhamori Buzurg	122279	01345300
17	Bhay	122289	01346300
18	Bhirawali	122323	01349700
19	Bhojpur Ta Datavli	122251	01342500
20	Bhuria Majra Rampur	122254	01342800
21	Bilauna Chitrasi	122330	01350500
22	Bisora	122287	01346100
23	Bonai	122293	01346700
24	Bonai	122310	01348400
25	Budhari Buzurg	122336	01351100
26	Budhari Khurd	122335	01351000
27	Burhagaon	122320	01349400
28	Chakkhedia	122327	01350100
29	Chhabilpur	122252	01342600
30	Chharra Rafatpur	122278	01345200
31	Chitkura	122308	01348200
32	Daheli	122256	01343000
33	Datavali	122264	01343800
34	Dhansari	122311	01348500
35	Dorai	122318	01349200

36	Galibpur	122319	01349300
37	Gangiri (CT)	122337	01350200
38	Habibpur	122272	01344600
39	Hamirpur	122253	01342700
40	Hasanpur	122332	01350700
41	Hidramai	122325	01349900
42	Hussainpur Dehmafi	122326	01350000
43	Jijathal	122314	01348800
44	Jiravli	122297	01347100
45	Kakabegpur	122292	01346600
46	Kamalabad	122258	01343200
47	Kanakpur	122273	01344700
48	Kanaubi	122331	01350600
49	Kaser	122303	01347700
50	Kasimpur Math Kaser	122296	01347000
51	Khargupura	122263	01343700
52	Khersa	122270	01344400
53	Khulavali Urf Habib Ganj	122299	01347300
54	Lodhai	122317	01349100
55	Madapur	122241	01341500
56	Majhaula	122324	01349800
57	Makhdum Nagar	122328	01350300
58	Malsai	122329	01350400
59	Mamiana Ummedpur	122334	01350900
60	Maupur Bahadurpur	122300	01347400
61	Mohakampur Ta Datawali	122269	01344300
62	Mohkampur Ta Dadon	122281	01345500
63	Mudhail	122267	01344100
64	Mundia Majra Kaser	122309	01348300
65	Nabipur	122290	01346400
66	Nagla Khagu	122306	01348000
67	Nagla Meva	122295	01346900
68	Nah	122285	01345900
69	Naugavan	122321	01349500
70	Nausha	122260	01343400
71	Ninamai Ojipur	122302	01347600
72	Paharipur	122261	01343500
73	Paindra Nawabpur	122298	01347200
74	Paraura	122266	01344000
75	Piploi	122242	01341600

76	Pithanpur	122282	01345600
77	Puraini Ismailpur	122249	01342300
78	Pusawali	122268	01344200
79	Rahmapur	122237	01341100
80	Raipur Oi	122239	01341300
81	Rajgahila	122322	01349600
82	Rajmau	122304	01347800
83	Rampur Mazara Bhuria	122271	01344500
84	Rukhala	122316	01349000
85	Salgavan	122276	01345000
86	Samena Tatarpur	122294	01346800
87	Satarapur	122257	01343100
88	Shadipur Kamrua	122333	01350800
89	Shahjahanbad	122305	01347900
90	Shahjahanpur Vaijana	122301	01347500
91	Sidhauli Kalan	122307	01348100
92	Sihavali	122259	01343300
93	Sikanderpur	122291	01346500
94	Sikharna Khurd Kalan	122255	01342900
95	Sirauli	122275	01344900
96	Sunhara	122244	01341800
97	Sunpehar Edalpur	122274	01344800
98	Tandauli	122280	01345400
99	Tikari	122240	01341400
100	Tikta	122247	01342100
101	Utara	122250	01342400

Census of India 2011- Village Directory

Amenities and Land use (As in 2009)

Name of District:-Aligarh Location CodeNo:-143

Name of CD Block:-Gangiri- Location CodeNo:-0117

Sr. No.	Name village	Location code no.	Total area of the village (in hectares rounded up to one decimal place)	Total population (2011 census)	Number of households (2011 census)	Number of educational amenities available. (If not available within the village , the distance range code viz; a for < 5 Kms, b for 5-10 Kms and c for 10+ kms of nearest place where facility is available is given).													
						Pre-Primary school (PP)	Primary school (P)	Middle school (M)	Secondary School (S)	Senior Secondary school (SS)	Degree college of arts science & commerce (ASC)	Engineering college(EC)	Medical college (MC)	Management institute (MI)	Polytechnic (Pt)	Vocational training school /ITI	Non-formal training centre (NFTC)	Special school for disabled (SSD)	Others (specify)
1	2	3	4	5	6	7	8	9	10	11	12	13	14	15	16	17	18	19	20
914	Rahmapur	122237	490.1	1775	310		1 a	a	a	c	c	c	c	c	c	c			
915	Alampur Rani	122238	264	2012	349	1	1	1 a	a	c	c	c	c	c	c	c			
916	Raipur Oi	122239	84.9	109	19	a	a	a	a	c	c	c	c	c	c				
917	Tikari	122240	244.6	1454	240	a	1 a	a	a	c	c	c	c	c	c				
918	Madapur	122241	362	3290	581	1	1	1 a	a	c	c	c	c	c	c				
919	Piploi	122242	251.1	2299	389	1	1	1 b	b	c	c	c	c	c	c			c	
920	Babupur	122243	286.5	1077	178		1	1 b	b	c	c	c	c	c	c			c	
921	Sunhara	122244	319.6	1535	273		1	1 b	b	c	c	c	c	c	c			c	
922	Barla	122245	1137.1	13751	2135	1	1	1 a	a	c	c	c	c	c	c			c	
923	Arni	122246	427.4	2763	452	1	2	1 a	a	c	c	c	c	c	c		1	c	
924	Tikta	122247	338.8	2236	361	1	2 a	a	a	a	c	c	c	c	c	c		c	
925	Anandpur	122248	104.6	1224	208		1 a	a	a	b	c	c	c	c	c	b		c	
926	Puraini Ismailpu	122249	559.4	2599	411	1	1 b	b	b	c	c	c	c	c	c		1	c	
927	Utara	122250	589.3	3039	540	1	1	1 a	a	c	c	c	c	c	c				
928	Bhojpur Ta Data	122251	213.6	754	131	b	1	1 b	b	b	c	c	c	c	c				
929	Chhabilpur	122252	213.8	1516	266		1 a	a	a	c	c	c	c	c	c			c	
930	Hamirpur	122253	73.4	490	87	a	a	a	a	a	c	c	c	c	c	c		c	
931	Bhuria Majra Ra	122254	246.6	1481	234	a	1	2	1	1 a	c	c	c	c	c	c		c	
932	Sikharna Khurd	122255	388	2386	403	1	1 a	a	a	a	c	c	c	c	c		1	c	
933	Daheli	122256	51.1	649	112	a	1	1 a	a	a	c	a	c	c	c			c	
934	Satarapur	122257	220.3	3213	418	1	1	1 a	a	a	c	c	c	c	c	c		c	
935	Kamalabad	122258	64.8	305	49	1 a	a	a	a	a	c	c	c	c	c	c		c	
936	Sihavali	122259	357.6	3191	527	2	2	1 a	a	a	c	c	c	c	c	c			
937	Nausha	122260	422.2	2136	317	1	1	1 a	b	c	c	c	c	c	c			c	
938	Paharipur	122261	311.1	3487	524	1	1	1 b	b	c	c	c	c	c	c			c	
939	Azadpur	122262	247.3	887	151		1	1 b	b	c	c	c	c	c	c			c	
940	Khargupura	122263	245.2	1073	180		1	1 a	b	c	c	c	c	c	c			c	
941	Datavali	122264	755.7	5965	997	1	5	3	1	1 b	c	c	c	c	c	b		c	
942	Alahdadpur	122265	249.2	3004	461	1	1	1 a	a	b	c		c	c	c	c		c	
943	Paraura	122266	570.5	4645	736	1	3	1	1 a	b	c	c	c	c	c	c		c	
944	Mudhail	122267	111.2	1889	326	b	1 a	a	a	b	c	c	c	c	c	b		c	
945	Pusawali	122268	329.1	3056	545	1	2	1 a	a	b	c	c	c	c	c	c		c	
946	Mohakampur Ta	122269	41.6	872	142	c	1	1 a	a	c	c	c	c	c	c	c		c	
947	Khersa	122270	414.2	1222	201	b	1	1 a	a	b	c	c	c	c	c	c		c	
948	Rampur Mazara	122271	220.4	1120	194	a	1	1	1	1 a	c	c	c	c	c	c		c	
949	Habibpur	122272	130.3	1221	220	a	2	2 a	a	a	c	c	c	c	c	c		c	
950	Kanakpur	122273	46.5	0	0														
951	Sunpehar Edalpu	122274	456.3	3869	641	1	1	1 a	a	c	c	c	c	c	c	c		c	
952	Sirauli	122275	152.4	2506	424	1	1 a	a	a	c	c	c	c	c	c	c		c	
953	Salgavan	122276	214.5	1455	243	b	1	1 b	a	c	c	b	b	c	c	c		c	
954	Barauli	122277	164.3	2437	392	1	1	1 a	a	a	c	c	c	c	c	c		c	
955	Chharra Rafatpu	122278	513.6	2905	424	1	1	1 a	a	a	c	c	c	c	c	c		c	
956	Bhamori Buzurg	122279	410.3	4823	728	1	1	2	1 a	a	c	c	c	c	c	c		c	
957	Tandauli	122280	312.8	3841	585	1	1	3	1	1 b	c	c	c	c	c	c		c	
958	Mohkampur Ta	122281	372.7	953	147		1	1			c	c	c	c	c	c			
959	Pithanpur	122282	217.4	656	100	a	a	a	a	c	c	c	c	c	c	c		c	
960	Abhaypur Bahlol	122283	377.4	1874	287	b	2	2 b	b	c	c	c	c	c	c			c	
961	Ajvaman Dher	122284	592.3	2242	361	1	1	1 b	b	c	c	c	c	c	c		1	c	
962	Nah	122285	552.4	3385	573	2	1	1 b	b	c	c	c	c	c	c	c			
963	Alampur Fatehp	122286	385.8	3521	608	2	2	2	2	2 c	c	c	c	c	c	c		c	
964	Bisora	122287	217.9	2269	345	2	1	1 b	b	c	c	c	c	c	c	c		c	
965	Bajidpur	122288	250.4	1840	285	b	1	1 b	b	c	c	c	c	c	c	c		c	
966	Bhay	122289	235	1492	227	c	1	1 a	b	b	c	c	c	c	c			c	
967	Nabipur	122290	532.4	1510	260	a	1	1 a	a	c	c	c	c	c	c	c		c	
968	Sikanderpur	122291	517	672	96	b	1	1 a	a	c	c	c	c	c	c	c		c	
969	Kakabegpur	122292	664.3	2288	374	1	2	2 b	b	b	b	c	c	c	c		1	c	
970	Bonai	122293	539.6	4673	690	1	1	3 b	b	c	c	c	c	c	c	c		c	
971	Samena Tatarpur	122294	437.8	3693	540	1	1	1 a	a	c	c	c	c	c	c			c	
972	Nagla Meva	122295	122.4	669	113	b			b		c	b		c	c				

Census of India 2011- Village Directory

Amenities and Land use (As in 2009)

Name of District:-Aligarh Location Code No:-143

Name of CD Block:-Gangiri- Location CodeNo:-0117

Sr. No.	Name village	Location code no.	Number of Medical Amenities available. (If not available within the village , the distance range code viz; a for < 5 Kms, b for 5-10 Kms and c for 10+ kms of nearest place where facility is available is given).											Number of Non-Government Medical Amenities available.						
			Community health centre (CHC)	Primary health centre (PHC)	Primary health sub centre (PHS)	Maternity and child welfare centre (MCW)	T.B. clinic (TBC)	Hospital-allopathic (HA)	Hospital-alternative medicine (HO)	Dispensary (D)	Veterinary hospital (VH)	Mobile health clinic (MHC)	Family welfare centre (FWC)	Charitable non Govt. hospital/Nursing home.	Medical practitioner with MBBS Degree	Medical practitioner with other degree	Medical practitioner with no degree	Traditional practitioner and faith healer .	Medicine Shop	Others
1	2	3	21	22	23	24	25	26	27	28	29	30	31	32	33	34	35	36	37	38
914	Rahmapur	122237	a	a	a	a	a	c	c	c	a		c	0	0	0	0	0	0	0
915	Alampur Rani	122238	a	a	a	a	a	c	c	c	a		c	0	0	0	0	0	0	0
916	Raipur Oi	122239	a	a	a	a	c	c	c	c	a		c	0	0	0	0	0	0	0
917	Tikari	122240	a	a	a	a	c	c	c	c	c		c	0	0	0	0	0	0	0
918	Madapur	122241	c	a	a	c	c	c	b	c	b	c	c	0	0	0	0	0	0	0
919	Piploi	122242	c	b	b	c	c	c	b	b	c	c	c	0	0	0	0	0	0	0
920	Babupur	122243	c	b	b	c	c	c	b	b	c	c	c	0	0	0	0	0	0	0
921	Sunhara	122244	c	b	b	c	c	c	b	c	b	c	c	0	0	0	0	0	0	0
922	Barla	122245	b		1		1	c	c	a	c	1	c	1	0	0	0	0	0	0	0
923	Arni	122246	b	b	a	b	b	b	b	a	b	c	b		0	0	0	2	0	0	0
924	Tikta	122247	a	a	a	a	c	a	a	c	a	c	a		0	0	0	1	0	0	0
925	Anandpur	122248	b	b	b	b	b	b	b	b	b		b		0	0	0	0	0	0	0
926	Puraini Ismailpu	122249	c	c	c	c	c	c	c	c	a	c	c		0	0	0	0	0	0	0
927	Utara	122250	a	a	a	a	c	c	c	c	a		c		0	0	0	0	0	0	0
928	Bhojpur Ta Data	122251	b	b	b	b	c	b	b	b	b		b		0	0	0	0	0	0	0
929	Chhabilpur	122252	b	b	b	b	c	c	c	b	b	c	b		0	0	0	0	0	0	0
930	Hamirpur	122253	c	c	c	c	c	c	c	c	b	c	c		0	0	0	0	0	0	0
931	Bhuria Majra Ra	122254	a	a	a	a	c	a	a	a	a	a	a		0	0	0	0	0	0	0
932	Sikharna Khurd	122255	a	a	a	a	a	a	a	a	a	c			0	0	0	0	0	0	0
933	Daheli	122256	a	a	a	a	a	a	a	a	a	c	c		0	0	0	0	0	0	0
934	Satarapur	122257	a	a	a	a	c	a	a	a	a	a	a		0	0	0	1	0	0	0
935	Kamalabad	122258	a	a	a	a	c	a	a	c	a	c	a		0	0	0	0	0	0	0
936	Sihavali	122259	a	a	a	a	c	a	a	c	a	c	a		0	0	0	1	0	0	0
937	Nausha	122260	b	b	b	c	c	c	a	b	a	c	c		0	0	0	0	0	0	0
938	Paharipur	122261	c	b	b	c	c	c	a	c	a	c	c		0	0	0	0	0	0	0
939	Azadpur	122262	c	b	b	c	c	c	b	c	b	c	c		0	0	0	0	0	0	0
940	Khargupura	122263	c	b	b	c	c	c	b	c	b	c	c		0	0	0	0	0	0	0
941	Datavali	122264	b	a	b	b	b	c	c	b		b	b		0	1	0	0	1	2	0
942	Alahdadpur	122265	b	a	a	b	b	c	c	c	a	c	c		0	1	0	0	0	0	0
943	Paraura	122266	b	a	a	b	c	c	c	b	a	c	b		0	1	0	0	0	0	0
944	Mudhail	122267	b	a	b	b	b	c	c	a	a	c	c		0	0	0	0	0	0	0
945	Pusawali	122268	b	b	b	b	c	b	b	c	b	c	b		0	0	0	1	0	1	0
946	Mohakampur Ta	122269	c	b	c	c	c	c	c	c	c	c	c		0	0	1	1	0	0	0
947	Khersa	122270	b	b	b	b	c	b	b	c	b	c	b		0	0	0	1	0	0	0
948	Rampur Mazara	122271	a	a	a	a	c	a	a	a	a	a	a		0	0	0	0	0	0	0
949	Habibpur	122272	a	a	a	a	c	a	a	a	a	a	a		0	0	0	0	0	0	0
950	Kanakpur	122273																			
951	Sunpehar Edalpu	122274	a	a	a	a	c	c	c	c	a	c	c		0	0	0	0	0	0	0
952	Sirauli	122275	a	a	b	b	b	c	c	c	a	c	c		0	0	0	0	0	0	0
953	Salgavan	122276	b	b	b	b	b	b	b	b	b	b	b		0	0	0	0	0	0	0
954	Barauli	122277	a		1	a		1	c	a	a	a	1	a	1	0	0	0	0	0	0
955	Chharra Rafatpu	122278		1			1	1		1	1			1	1	0	0	0	0	0	0
956	Bhamori Buzurg	122279	a	a	a	a	c	a	a	c	a	c	a		0	0	0	3	0	0	0
957	Tandauli	122280	b	b	b	b	b	b	b	b	b	c	b		0	0	0	0	0	0	0
958	Mohkampur Ta I	122281	c	c	c	c	c	c	b	c	c	c	c		0	0	0	0	0	0	0
959	Pithanpur	122282	c	c	c	c	c	c	c	c	c	c	c		0	0	0	0	0	0	0
960	Abhaypur Bahlol	122283	c	c	c	c	c	c	c	c	c	c	c		0	0	0	0	0	0	0
961	Ajvaman Dher	122284	c	c	c	c	c	c	c	c			c		0	0	0	0	0	0	0
962	Nah	122285	c	c	c	c	c	c	c	c	c	c	c		2	2	2	2	2	2	2
963	Alampur Fatehpu	122286	c	c	c	c	c	c	c	c	c	c	c		0	0	0	0	0	0	0
964	Bisora	122287	c	c	c	c	c	c	c	c	c	c	c		0	0	0	0	0	0	0
965	Bajidpur	122288	c	c	c	c	c	c	c	c	c	c	c		0	0	0	0	0	0	0
966	Bhay	122289	c	c	c	c	c	c	c	c	c	c	c		0	0	0	0	0	0	0
967	Nabipur	122290	c	c	c	c	c	c	c	c	c	c	c		0	0	0	0	0	0	0
968	Sikanderpur	122291	c	c	c	c	c	c	c	c	c	c	c		0	0	0	0	0	0	0
969	Kakabegpur	122292	c	c	c	c	c	c	c	c			c		0	0	0	0	0	0	0
970	Bonai	122293	c	c	c	c	c	c	c	c	c	c	c		0	0	0	0	0	0	0
971	Samena Tatarpur	122294	c	c	c	c	c	c	c	c	c	c	c		0	0	0	0	0	0	0
972	Nagla Meva	122295	b	c	c	c	c	c	c	c	c	c	c		0	0	0	0	0	0	0

Census of India 2011- Village Directory

Amenities and Land use (As in 2009)

Name of District:-Aligarh Location Code No:-143

Name of CD Block:-Gangiri- Location CodeNo:-0117

Sr. No.	Name village	Location code no.	Availability of drinking water - Yes / No								Availability of toilet & others Yes / No			
			Tap water (Treated/Untreated)	Well water (Covered / Uncovered well)	Hand Pump	Tube wells / Bore well	Spring	River / Canal	Tank / Pond / Lake	Others	Community toilet including bath.	Community toilet excluding bath.	Rural sanitary mart or sanitary hardware outlet available near the village.	Community bio- gas or recycle of waste for productive use.
1	2	3	39	40	41	42	43	44	45	46	47	48	49	50
914	Rahmapur	122237	No	No	Yes	No	No	No	No	No	No	No	No	No
915	Alampur Rani	122238	No	No	Yes	No	No	No	No	No	No	No	No	No
916	Raipur Oi	122239	No	No	Yes	No	No	No	No	No	No	No	No	No
917	Tikari	122240	No	No	Yes	No	No	No	No	No	No	No	No	No
918	Madapur	122241	Yes	Yes	Yes	Yes	No	No	No	No	No	No	No	No
919	Piploi	122242	Yes	Yes	Yes	Yes	No	No	No	No	No	No	No	No
920	Babupur	122243	Yes	Yes	Yes	Yes	No	No	No	No	No	No	No	No
921	Sunhara	122244	No	No	Yes	Yes	No	No	No	No	No	No	No	No
922	Barla	122245	Yes	Yes	Yes	Yes	No	No	No	No	No	No	No	No
923	Arni	122246	No	No	Yes	No	No	No	No	No	No	No	No	No
924	Tikta	122247	No	No	Yes	No	No	No	No	No	No	No	No	No
925	Anandpur	122248	No	No	Yes	No	No	No	No	No	No	No	No	No
926	Puraini Ismailpu	122249	No	No	Yes	No	No	No	No	No	No	No	No	No
927	Utara	122250	No	No	Yes	No	No	No	No	No	No	No	No	No
928	Bhojpur Ta Data	122251	No	No	Yes	No	No	No	No	No	No	No	No	No
929	Chhabilpur	122252	No	No	Yes	No	No	No	No	No	No	No	No	No
930	Hamirpur	122253	No	No	Yes	No	No	No	No	No	No	No	No	No
931	Bhuria Majra Ra	122254	No	No	Yes	No	No	No	No	No	No	No	No	No
932	Sikharna Khurd	122255	No	No	Yes	No	No	No	No	No	No	No	No	No
933	Daheli	122256	No	No	Yes	No	No	No	No	No	No	No	No	No
934	Satarapur	122257	No	No	Yes	No	No	No	No	No	No	No	No	No
935	Kamalabad	122258	No	No	Yes	No	No	No	No	No	No	No	No	No
936	Sihavali	122259	No	No	Yes	No	No	No	No	No	No	No	No	No
937	Nausha	122260	Yes	Yes	Yes	Yes	No	No	No	No	No	No	No	No
938	Paharipur	122261	No	Yes	Yes	Yes	No	Yes	No	No	No	No	No	No
939	Azadpur	122262	Yes	Yes	Yes	Yes	No	Yes	No	No	No	No	No	No
940	Khargupura	122263	Yes	Yes	Yes	Yes	No	No	No	No	No	No	No	No
941	Datavali	122264	Yes	No	Yes	No	No	No	No	No	No	No	No	No
942	Alahdadpur	122265	Yes	No	Yes	No	No	No	No	No	No	No	Yes	No
943	Paraura	122266	Yes	No	Yes	No	No	No	No	No	No	No	Yes	No
944	Mudhail	122267	Yes	No	Yes	No	No	No	No	No	No	No	No	No
945	Pusawali	122268	No	No	Yes	No	No	No	No	No	No	No	No	No
946	Mohakampur Ta	122269	No	No	Yes	No	No	No	No	No	No	No	No	No
947	Khersa	122270	No	No	Yes	No	No	No	No	No	No	No	No	No
948	Rampur Mazara	122271	No	No	Yes	No	No	No	No	No	No	No	No	No
949	Habibpur	122272	No	No	Yes	No	No	No	No	No	No	No	No	No
950	Kanakpur	122273												
951	Sunpehar Edalpu	122274	No	No	Yes	Yes	No	No	No	No	No	No	No	No
952	Sirauli	122275	No	No	Yes	Yes	No	No	No	No	No	No	No	No
953	Salgavan	122276	No	No	Yes	Yes	No	No	No	No	No	No	No	No
954	Barauli	122277	No	No	Yes	No	No	No	No	No	No	No	No	No
955	Chharra Rafatpu	122278	No	No	Yes	No	No	No	No	No	No	No	No	No
956	Bhamori Buzurg	122279	No	No	Yes	No	No	No	No	No	No	No	No	No
957	Tandauli	122280	No	No	Yes	No	No	No	No	No	No	No	No	No
958	Mohkampur Ta I	122281	No	No	Yes	Yes	No	No	No	No	No	No	No	Yes
959	Pithanpur	122282	No	No	Yes	Yes	No	No	No	No	No	No	No	No
960	Abhaypur Bahlol	122283	No	No	Yes	No	No	No	No	No	No	No	No	No
961	Ajvaman Dher	122284	No	No	Yes	Yes	No	No	No	No	No	No	No	No
962	Nah	122285	No	No	Yes	Yes	No	No	No	No	No	No	No	Yes
963	Alampur Fatehpu	122286	No	No	Yes	No	No	No	No	No	No	No	No	No
964	Bisora	122287	No	No	Yes	No	No	No	No	No	No	No	No	No
965	Bajidpur	122288	No	No	Yes	Yes	No	No	No	No	No	No	No	No
966	Bhay	122289	No	No	Yes	Yes	No	No	No	No	No	No	No	No
967	Nabipur	122290	No	No	Yes	Yes	No	No	No	No	No	No	No	Yes
968	Sikanderpur	122291	No	No	Yes	Yes	No	Yes	No	No	No	No	No	No
969	Kakabegpur	122292	No	No	Yes	Yes	No	No	No	No	No	No	No	No
970	Bonai	122293	No	No	Yes	Yes	No	No	No	No	No	No	No	Yes
971	Samena Tatarpur	122294	No	No	Yes	No	No	No	No	No	No	No	No	No
972	Nagla Meva	122295	No	No	Yes	Yes	No	No	No	No	No	No	No	No

Census of India 2011- Village Directory

Amenities and Land use (As in 2009)

Name of District:-Aligarh Location Code No:-143

Name of CD Block:-Gangiri- Location CodeNo:-0117

Sr. No.	Name village	Location code no.	Communication and transport facilities (If amenities available code -Yes is given except for Village Pin Code ,If not available within the village , the distance range code viz; a for < 5 Kms, b for 5-10 Kms and c for 10+ kms of nearest place where facility is available is given).																
			Post office(PO)	Sub post office (SPO)	Post & Telegraph office (P&TO)	Village Pin Code	Telephones (Land lines)	Public call office (PCO)	Mobile phone coverage	Internet cafes/ Common service centre (CSC)	Private courier facility	Bus service (Public & Private)	Railway stations	Auto/Modified Autos	Taxis and Vans	Tractors	Cycle-pulled rickshaws(Manual & Machine driven)	Carts driven by animals	Sea /River ferry service
1	2	3	51	52	53	54	55	56	57	58	59	60	61	62	63	64	65	66	67
914	Rahmapur	122237	a	a	c	202282	a	a	Yes	a	c	Yes	c	a	a	Yes	a	Yes	
915	Alampur Rani	122238	a	Yes	c		a	a	Yes	a	a	Yes	c	a	a	Yes	a	Yes	
916	Raipur Oi	122239	a	a	a		a	a	Yes	c	c	a	c	c	c	Yes	c	Yes	
917	Tikari	122240	a	a	a		a	a	Yes	c	c		c	a	c	Yes	c	Yes	
918	Madapur	122241	a	Yes	b	202001	b	b	a	c	a	a	a	a	Yes	c	Yes	Yes	
919	Piploi	122242	b	Yes	b		b	b	b	c	b	b	c	c	Yes	c	Yes	Yes	
920	Babupur	122243	b	a	b	202001	b	b	b	c	c	a	c	c	Yes	c	Yes	Yes	
921	Sunhara	122244	b	a	b	202129	b	b	Yes	b	c	a	c	b	b	Yes	c	Yes	
922	Barla	122245	b	Yes	b	202129	Yes	Yes	Yes	Yes	c	Yes	c	a	a	Yes	Yes	Yes	
923	Arni	122246	a	a	a		a	a	Yes	b	b	a	c	c	a	Yes	a	Yes	
924	Tikta	122247	c	a	c		Yes	Yes	Yes	a	c	Yes	c	c	Yes	Yes	a	Yes	
925	Anandpur	122248		a	b		Yes	Yes	Yes	b	b	b	b	b	b	Yes	b	Yes	
926	Puraini Ismailpu	122249	c	Yes	c		c	c	Yes	c	c	a	c	c	c	Yes	c	Yes	
927	Utara	122250	a	Yes	a		a	a	Yes	c	c		c	c	c	Yes	c	Yes	
928	Bhojpur Ta Data	122251	b	a	b		b	b	Yes	b	b		c	c	b	Yes	b	Yes	
929	Chhabilpur	122252	c	Yes	c		b	b	Yes	b	b	Yes	c	b	b	Yes	b	Yes	b
930	Hamirpur	122253	c	a	c		c	c	Yes	b	b	a	c	c	b	Yes	b	Yes	
931	Bhuria Majra Ra	122254	a	a	c		a	a	Yes	a	a	Yes	c	a	a	Yes	a	Yes	
932	Sikharna Khurd	122255	a	a	a		a	a	Yes	a	a	a	c	c	a	Yes	a	Yes	
933	Daheli	122256	a	a	a	202225	a	a	Yes	a	a	a	c	c	a	Yes	a	Yes	
934	Satarapur	122257	a	a	c		a	a	Yes	a	a	a	c	a	a	Yes	a	Yes	
935	Kamalabad	122258	c	a	c		Yes	a	Yes	a	c	Yes	c	c	a	Yes	a	Yes	
936	Sihavali	122259	c	a	c		a	a	Yes	a	c	Yes	c	c	Yes	Yes	a	Yes	
937	Nausha	122260	a	Yes	a	202129	a	a	Yes	a	c	a	c	a	a	Yes	c	Yes	
938	Paharipur	122261	b	Yes	b	202129	Yes	b	Yes	b	c	a	c	b	b	Yes	c	Yes	
939	Azadpur	122262	a	a	b	202129	b	b	Yes	b	c	a	c	b	b	Yes	c	Yes	
940	Khargupura	122263	a	Yes	a	202129	b	b	Yes	b	c	a	c	b	b	Yes	c	Yes	
941	Datavali	122264	b	Yes	b		Yes	Yes	Yes	b	b	Yes	c	c	Yes	Yes	Yes	Yes	
942	Alahdadpur	122265	b	a	c		a	a	Yes	b	b	b	c	b	b	Yes	b	Yes	
943	Paraura	122266	b	a	b		Yes	Yes	Yes	b	b	b	c	c	b	b	b	b	
944	Mudhail	122267	b	a	b		b	a	Yes	b	b	b	c	c	b	b	b	Yes	
945	Pusawali	122268	c	Yes	c	202129	Yes	Yes	Yes	b	c	a	c	c	Yes	Yes	b	Yes	c
946	Mohakampur Ta	122269	c	a	c	202129	a	a	Yes	c	c	a	c	c	a	Yes	b	Yes	
947	Khersa	122270	c	a	c	202129	b	b	Yes	b	c	b	c	c	b	Yes	b	Yes	
948	Rampur Mazara	122271	a	a	c		a	a	Yes	a	a	Yes	c	a	a	Yes	a	Yes	
949	Habibpur	122272	a	a	c		a	a	Yes	a	a	a	a	a	a	Yes	a	Yes	
950	Kanakpur	122273																	
951	Sunpehar Edalpu	122274	a	a	a		a	a	a	a	a	a	c	c	c	Yes	a	Yes	a
952	Sirauli	122275	a	b	b		b	b	b	b	b	a	c	c	b	Yes	b	Yes	a
953	Salgavan	122276	b	b	b		b	b	b	b	b	b	c	c	b	Yes	b	Yes	a
954	Barauli	122277	a	a	c		Yes	a	Yes	a	c	a	c	a	a		a	Yes	
955	Chharra Rafatpu	122278	a	a	c		Yes	Yes	Yes	a	a	Yes	c	a	a	Yes	a	Yes	
956	Bhamori Buzurg	122279	c	a	c		Yes	Yes	Yes	a	a	Yes	c	a	Yes		a	Yes	
957	Tandauli	122280	b	c	c	202130	Yes	Yes	Yes	c	b	b	c	c			c	Yes	
958	Mohkampur Ta	122281	c	c	c		c	c	c	c	c	c	c	c	c	Yes	Yes	Yes	
959	Pithanpur	122282	a	c	c		c	a	a	c	c	a	c	c	c	Yes	c	Yes	a
960	Abhaypur Bahlol	122283	c	Yes	c		c	c	Yes	c	c	b	c	c	c	Yes		Yes	
961	Ajvaman Dher	122284	c	c	c		c	c	Yes	c	c	b	c	c	c	Yes	c	Yes	c
962	Nah	122285	Yes	c	c		c	c	Yes	c	c	b	c	c	c	Yes	c	Yes	b
963	Alampur Fatehp	122286	Yes	c	c		c	c	Yes	c	c	b	c	c	c	Yes	c	Yes	
964	Bisora	122287		Yes	c		c	c	Yes	c	c	b	c	c	c	Yes	Yes	Yes	
965	Bajidpur	122288	a	c	c		c	c	c	c	c	b	c	c	c	Yes	c	Yes	a
966	Bhay	122289	a	c	c		c	c	Yes	c	c	b	c	c		Yes	c	Yes	c
967	Nabipur	122290	c	a	c		c	b	Yes	c	c	a	c	c	c	Yes	c	Yes	a
968	Sikanderpur	122291	b	c	c		c	b	b	c	c	b	c	c	c	Yes	c	Yes	Yes
969	Kakabegpur	122292	a	c	c		c	c	Yes	c	c	b	c	c	c	Yes	c	Yes	b
970	Bonai	122293	c	Yes	c		c	c	Yes	c	c	c	c	c	c	Yes	c	Yes	a
971	Samena Tatarpur	122294	c	Yes	c		c	c	Yes	c	c		c	c	c	Yes	c	Yes	
972	Nagla Meva	122295	b	c	c		c	c	b	c	c	b	c	b	b	Yes	Yes	Yes	

Census of India 2011- Village Directory

Amenities and Land use (As in 2009)

Name of District:-Aligarh Location Code No:-143

Name of CD Block:-Gangiri- Location CodeNo:-0117

Sr. No.	Name village	Location code no.	Village connected to highways,village roads, banks & credit societies (If amenities available code -Yes is given, If not available within the village , the distance range code viz; a for < 5 Kms, b for 5-10 Kms and c for 10+ kms of nearest place where facility is available is given).											
			Connected to national highway(NH)	Connected to state highway(SH)	Connected to major district road (MDR)	Connected to others district road	Pucca roads	Kutcheha roads	Water bounded macadam(WBM) roads	Navigable waterway (river/canal)(NW)	Footpaths (FP)	Commercial & Co-operative Banks	ATM	Agricultural Credit Societies
1	2	3	68	69	70	71	72	73	74	75	76	77	78	79
914	Rahmapur	122237	c	b	b	Yes	a	Yes	Yes		Yes	a	c	Yes
915	Alampur Rani	122238	c	b	b	Yes	Yes	Yes	Yes		Yes	a	c	Yes
916	Raipur Oi	122239	c	a	a	a	a	Yes			Yes	c	c	c
917	Tikari	122240	c	c	c	Yes	Yes	Yes			Yes	c	c	c
918	Madapur	122241	c	a	a	Yes	Yes	Yes			Yes	c	c	b
919	Piploi	122242	c	b	b	Yes	Yes	Yes			Yes	c	c	b
920	Babupur	122243	c	c	c	Yes	Yes	Yes			Yes	c	c	b
921	Sunhara	122244	c	a	a	Yes	Yes	Yes			Yes	c	c	b
922	Barla	122245	c	a	a	Yes	Yes	Yes			Yes	b	b	a
923	Arni	122246	c	c	a	Yes	Yes				Yes	b	b	a
924	Tikta	122247	c		Yes	Yes	Yes	Yes	Yes		Yes	a	a	a
925	Anandpur	122248	c	b	b	Yes	a	Yes	Yes		Yes	b	b	b
926	Puraini Ismailpu	122249	c	c	c	Yes	Yes	Yes			Yes	c	c	c
927	Utara	122250	c	c	a	Yes	Yes	Yes	Yes		Yes	c	c	c
928	Bhojpur Ta Data	122251	c	c	a	a	Yes	Yes	Yes		Yes	b	b	a
929	Chhabilpur	122252	c	c	b	Yes	Yes	Yes			Yes	b	b	b
930	Hamirpur	122253	c	b	a	a	a	Yes	Yes		Yes	b	b	b
931	Bhuria Majra Ra	122254	c	Yes	Yes	Yes	Yes	Yes	Yes		Yes	Yes	a	a
932	Sikharna Khurd	122255	c	a	a	Yes	Yes	Yes			Yes	a	a	a
933	Daheli	122256	c	a	a	a	Yes	Yes			Yes	a	a	a
934	Satarapur	122257	c	a	Yes	Yes	Yes	Yes	Yes		Yes	a	a	a
935	Kamalabad	122258	c	a	Yes	Yes	Yes	Yes	Yes		Yes	a	a	a
936	Sihavali	122259	c	Yes	Yes	Yes	Yes	Yes	Yes		Yes	a	a	Yes
937	Nausha	122260	c	a	a	Yes	Yes	Yes			Yes	c	c	a
938	Paharipur	122261	c	a	a	Yes	Yes	Yes			Yes	c	c	a
939	Azadpur	122262	c	a	a	a	Yes	Yes			Yes	c	c	b
940	Khargupura	122263	c	a	a	Yes	Yes	Yes			Yes	c	c	b
941	Datavali	122264	c	c	c	Yes	Yes	Yes	Yes		Yes	a	b	Yes
942	Alahdadpur	122265	c	c	Yes	Yes	a	Yes	Yes		Yes	a	b	Yes
943	Paraura	122266	c	b	Yes	Yes	Yes	Yes			Yes	a	b	Yes
944	Mudhail	122267	c	c	c	Yes	Yes	Yes			Yes	a	b	a
945	Pusawali	122268	c	a	Yes	Yes	Yes	Yes	Yes		Yes	a	b	b
946	Mohakampur Ta	122269	c	a	Yes	Yes	Yes	Yes	Yes		Yes	b	c	b
947	Khersa	122270	c	b	Yes	Yes	Yes	Yes	Yes		Yes	b	b	b
948	Rampur Mazara	122271	c	Yes	Yes	Yes	Yes	Yes	Yes		Yes	a	a	a
949	Habibpur	122272	c	a	Yes	Yes	Yes	Yes	Yes		Yes	a	a	a
950	Kanakpur	122273												
951	Sunpehar Edalpu	122274	c	a	c	Yes	Yes	Yes	Yes	a	Yes	a	a	a
952	Sirauli	122275	c	c	c	Yes	Yes	Yes	Yes	a	Yes	c	c	a
953	Salgavan	122276	c	c	a	Yes	Yes	Yes	Yes	a	Yes	b	b	Yes
954	Barauli	122277	c	a	a	Yes	Yes	Yes	Yes		Yes	a	a	Yes
955	Chharra Rafatpu	122278	c	Yes	Yes	Yes	Yes	Yes	Yes		Yes	a	a	Yes
956	Bhamori Buzurg	122279	c	a	Yes	Yes	Yes	Yes	Yes		Yes	Yes	a	a
957	Tandauli	122280	c	b	a	Yes	Yes	Yes			Yes	c	c	c
958	Mohkampur Ta I	122281	c	c	c	c	Yes	Yes		c	Yes	c	c	c
959	Pithanpur	122282	c	c	c	c	Yes	Yes	c	a	Yes	c	c	a
960	Abhaypur Bahlol	122283	c	b	c	Yes		Yes			Yes	c	c	c
961	Ajvaman Dher	122284	c	Yes	c	Yes	Yes	Yes			Yes	c	c	c
962	Nah	122285	c	b	c	Yes	Yes	Yes	Yes	a	Yes	c	c	c
963	Alampur Fatehpu	122286	c	c	c	Yes		Yes		Yes	Yes	c	c	c
964	Bisora	122287	c	c	c	Yes	a	Yes	a		Yes	c	c	c
965	Bajidpur	122288	c	c	c	Yes	Yes	Yes	Yes	c	Yes	c	c	c
966	Bhay	122289	c	c	c	Yes	Yes	Yes	Yes	c	Yes	c	c	b
967	Nabipur	122290	c	a	c	Yes	b	Yes	Yes	b	Yes	c	c	b
968	Sikanderpur	122291	c	c	c	c	Yes	Yes	b	Yes	Yes	c	c	b
969	Kakabegpur	122292	c	Yes	c	Yes	Yes	Yes	b	b	Yes	c	c	b
970	Bonai	122293	c	c	c	Yes	Yes	Yes	Yes	c	Yes	c	c	c
971	Samena Tatarpur	122294	c	c	Yes	Yes	Yes	Yes			Yes	c	c	c
972	Nagla Meva	122295	c		c	c	Yes	Yes			Yes	c	c	c

Census of India 2011- Village Directory

Amenities and Land use (As in 2009)

Name of District:-Aligarh Location Code No:-143

Name of CD Block:-Gangiri- Location CodeNo:-0117

Sr. No.	Name village	Location code no.	Availability of miscellaneous facilities (If amenities available code -Yes is given, If not available within the village , the distance range code viz; a for < 5 Kms, b for 5-10 Kms and c for 10+ kms of nearest place where facility is available is given).																		Availability of electricity (Yes/No)			
			Self-Help Group (SHG)	Public distribution system (PDS) shop	Mandis / Regular market	Weekly Haat	Agricultural marketing society	Integrated Child Development Scheme (Nutritional Centres)	Anganwadi Centre (Nutritional Centres)	Others (Nutritional Centres)	ASHA (Accredited Social Health Activist)	Community centre with/without TV	Sports Field,	Sports Club / Recreation Centre	Cinema / Video Hall	Public Library	Public Reading Room	Newspaper Supply	Assembly Polling station	Birth & Death Registration Office	Power Supply for Domestic Use (ED)	Power Supply for Agricultural Use (EAG)	Power Supply for Commercial Use (EC)	Power Supply for All Uses (EA)
1	2	3	80	81	82	83	84	85	86	87	88	89	90	91	92	93	94	95	96	97	98	99	100	101
914	Rahmapur	122237	Yes	Yes	a	a	c	Yes	Yes	Yes	Yes	a	c	c	c	c	c	Yes	Yes	Yes	Yes	Yes	Yes	Yes
915	Alampur Rani	122238	Yes	Yes	a	a	c	Yes	Yes	Yes	Yes	a	c	c	c	c	c	Yes	Yes	Yes	Yes	Yes	Yes	Yes
916	Raipur Oi	122239	Yes	a	c	a	c	Yes	Yes	Yes	Yes	c	c	c	c	c	c	Yes	a	a	Yes	Yes	Yes	Yes
917	Tikari	122240	Yes	Yes	c	a	c	Yes	Yes	Yes	Yes	c	c	c	c	c	c	Yes	Yes	Yes	Yes	Yes	Yes	Yes
918	Madapur	122241	Yes	Yes	c	Yes	a	c	Yes	Yes	Yes	c	c	c	c	c	c	c	Yes	Yes	Yes	Yes	Yes	Yes
919	Piploi	122242	Yes	Yes	c	Yes	b	c	Yes	c	Yes	c	c	c	c	c	c	c	Yes	Yes	Yes	Yes	Yes	Yes
920	Babupur	122243	Yes	Yes	c	Yes	b	c	Yes	c	Yes	c	c	c	c	c	c	c	Yes	c	Yes	Yes	Yes	Yes
921	Sunhara	122244	Yes	Yes	c	b	c	c	Yes	Yes	Yes	c	c	c	c	c	c	Yes	Yes	Yes	Yes	Yes	Yes	Yes
922	Barla	122245	Yes	Yes	c	Yes	b	c	Yes	Yes	Yes	c	b	b	b	b	b	Yes	Yes	Yes	Yes	Yes	Yes	Yes
923	Arni	122246	Yes	Yes	b	a	b	Yes	Yes	Yes	Yes	b	b	c	c	c	c	Yes	Yes	Yes	Yes	Yes	Yes	Yes
924	Tikta	122247	Yes	Yes	a	a	a	a	Yes	Yes	Yes	c	c	c	c	c	c	Yes	Yes	Yes	Yes	Yes	Yes	Yes
925	Anandpur	122248	a	Yes	b	a	b	Yes	Yes	Yes	Yes	b	b	b	b	b	b	Yes	Yes	Yes	Yes	Yes	Yes	Yes
926	Puraini Ismailpu	122249	Yes	Yes	c	b	c	Yes	Yes	Yes	Yes	c	c	c	c	c	c	Yes	Yes	Yes	Yes	Yes	Yes	Yes
927	Utara	122250	Yes	Yes	c	a	c	Yes	Yes	Yes	Yes	c	c	c	c	c	c	Yes	Yes	Yes	Yes	Yes	Yes	Yes
928	Bhojpur Ta Data	122251	Yes	Yes	b	b	b	Yes	Yes	Yes	a	b	c	c	b	c	c	Yes	Yes	a	Yes	Yes	Yes	Yes
929	Chhabilpur	122252	Yes	Yes	a	b	b	b	Yes	Yes	Yes	b	c	c	b	c	c	Yes	Yes	Yes	Yes	Yes	Yes	Yes
930	Hamirpur	122253	Yes	a	b	b	b	b	Yes	Yes	Yes	b	c	c	b	c	c	Yes	Yes	Yes	Yes	Yes	Yes	Yes
931	Bhuria Majra Ra	122254	a	a	a	a	a	a	Yes	Yes	Yes	a	c	c	c	c	c	Yes	Yes	Yes	Yes	Yes	Yes	Yes
932	Sikharna Khurd	122255	Yes	Yes	a	a	a	Yes	Yes	Yes	Yes	a	c	c	c	c	c	Yes	Yes	Yes	Yes	Yes	Yes	Yes
933	Daheli	122256	Yes	a	a	a	a	a	Yes	Yes	Yes	a	Yes	c	c	c	c	Yes	Yes	Yes	Yes	Yes	Yes	Yes
934	Satarapur	122257	a	Yes	a	a	a	a	Yes	Yes	Yes	c	c	c	c	c	c	Yes	Yes	Yes	Yes	Yes	Yes	Yes
935	Kamalabad	122258	Yes	a	a	a	a	a	a	Yes	a	c	c	c	c	c	c	Yes	a	a	Yes	Yes	Yes	Yes
936	Sihavali	122259	Yes	Yes	a	a	a	a	Yes	Yes	Yes	c	c	c	c	c	c	Yes	Yes	Yes	Yes	Yes	Yes	Yes
937	Nausha	122260	Yes	Yes	c	a	a	c	Yes	Yes	Yes	c	c	c	c	c	c	c	Yes	Yes	Yes	Yes	Yes	Yes
938	Paharipur	122261	Yes	Yes	c	b	c	c	Yes	Yes	Yes	c	c	c	c	c	c	Yes	Yes	Yes	Yes	Yes	Yes	Yes
939	Azadpur	122262	Yes	Yes	c	b	c	c	Yes	Yes	Yes	c	c	c	c	c	c	Yes	Yes	c	Yes	Yes	Yes	Yes
940	Khargupura	122263	Yes	Yes	c	b	a	c	Yes	Yes	Yes	c	c	c	c	c	c	c	Yes	c	Yes	Yes	Yes	Yes
941	Datavali	122264	Yes	Yes	b	Yes	Yes	Yes	Yes	Yes	Yes	b	b	b	c	c	c	Yes	Yes	Yes	Yes	Yes	Yes	Yes
942	Alahdadpur	122265	Yes	Yes	a	b	a	Yes	Yes	Yes	Yes	c	c	c	c	c	c	Yes	Yes	Yes	Yes	Yes	Yes	Yes
943	Paraura	122266	Yes	Yes	b	b	a	Yes	Yes	Yes	Yes	c	c	c	c	c	c	Yes	Yes	Yes	Yes	Yes	Yes	Yes
944	Mudhail	122267	Yes	Yes	b	a	a	a	Yes	Yes	Yes	b	b	b	c	c	c	Yes	Yes	Yes	Yes	Yes	Yes	Yes
945	Pusawali	122268	Yes	Yes	b	b	b	b	Yes	Yes	Yes	c	c	c	c	c	c	Yes	Yes	Yes	Yes	Yes	Yes	Yes
946	Mohakampur Ta	122269	Yes	a	c	b	c	c	a	Yes	a	c	c	c	c	c	c	Yes	Yes	Yes	Yes	Yes	Yes	Yes
947	Khersa	122270	Yes	Yes	b	Yes	b	b	Yes	Yes	Yes	c	c	c	c	c	c	Yes	Yes	Yes	Yes	Yes	Yes	Yes
948	Rampur Mazara	122271	Yes	Yes	a	a	a	a	a	Yes	Yes	c	c	c	c	c	c	Yes	Yes	a	Yes	Yes	Yes	Yes
949	Habibpur	122272	Yes	Yes	a	a	a	Yes	Yes	Yes	Yes	Yes	Yes	Yes	Yes	Yes	Yes	Yes	Yes	a	Yes	Yes	No	Yes
950	Kanakpur	122273																						
951	Sunpehar Edalpu	122274	a	Yes	a	a	a	a	Yes	Yes	Yes	a	a	c	c	c	c	c	Yes	Yes	Yes	Yes	Yes	Yes
952	Sirauli	122275	c	Yes	c	a	c	c	Yes	Yes	Yes	c	a	c	c	c	c	a	Yes	Yes	Yes	Yes	No	Yes
953	Salgavan	122276	b	Yes	b	b	b	b	Yes	Yes	Yes	b	b	b	b	c	c	b	Yes	Yes	Yes	Yes	No	Yes
954	Barauli	122277	Yes	Yes	a	a	a	Yes	Yes	Yes	Yes	c	c	c	c	c	c	Yes	Yes	Yes	Yes	Yes	Yes	Yes
955	Chharra Rafatpu	122278	Yes	Yes	a	a	a	a	Yes	Yes	Yes	Yes	c	c	c	c	c	Yes	Yes	Yes	Yes	Yes	Yes	Yes
956	Bhamori Buzurg	122279	Yes	Yes	a	a	a	a	Yes	Yes	Yes	c	c	c	a	c	c	Yes	Yes	Yes	Yes	Yes	Yes	Yes
957	Tandauli	122280	Yes	Yes	Yes	Yes	Yes	Yes	Yes	Yes	Yes	Yes	c	c	b	c	c	Yes	Yes	Yes	Yes	Yes	Yes	Yes
958	Mohkampur Ta I	122281	a	Yes	c	a	c	Yes	Yes	Yes	Yes	c	Yes	c	c	c	c	a	Yes	Yes	Yes	Yes	Yes	Yes
959	Pithanpur	122282	Yes	a	a	a	c	Yes	Yes	Yes	Yes	c	a	c	c	c	c	a	Yes	Yes	Yes	Yes	Yes	Yes
960	Abhaypur Bahlol	122283	Yes	Yes	c	Yes	c	Yes	Yes	Yes	Yes	c	c	c	c	c	c	Yes	Yes	Yes	Yes	Yes	Yes	Yes
961	Ajvaman Dher	122284	Yes	Yes	c	b	c	c	Yes	Yes	Yes	c	Yes	c	c	c	c	c	Yes	Yes	Yes	Yes	Yes	Yes
962	Nah	122285	Yes	Yes	c	b	c	c	b	Yes	Yes	c	b	c	c	c	c	c	Yes	Yes	Yes	Yes	Yes	Yes
963	Alampur Fatehpu	122286	Yes	Yes	c	b	c	c	Yes	Yes	Yes	c	c	c	c	c	c	Yes	Yes	Yes	Yes	Yes	Yes	Yes
964	Bisora	122287	Yes	Yes	c	a	c	Yes	Yes	Yes	c	c	c	c	c	c	c	Yes	Yes	Yes	Yes	Yes	Yes	Yes
965	Bajidpur	122288	c	Yes	c	b	c	Yes	Yes	Yes	Yes	c	c	c	c	c	c	c	Yes	Yes	Yes	Yes	No	Yes
966	Bhay	122289	Yes	Yes	c	Yes	c	Yes	Yes	Yes	Yes	c	Yes	c	c	c	c	a	Yes	Yes	Yes	Yes	Yes	Yes
967	Nabipur	122290	b	Yes	c	b	c	c	Yes	Yes	Yes	c	b	c	c	c	c	c	Yes	Yes	Yes	Yes	Yes	Yes
968	Sikanderpur	122291	Yes	Yes	c	b	c	Yes	Yes	Yes	Yes	c	b	c	c	c	c	b	Yes	Yes	Yes	Yes	No	Yes
969	Kakabegpur	122292	Yes	Yes	c	b	c	b	Yes	Yes	Yes	c	Yes	c	c	c	c	a	Yes	Yes	Yes	Yes	Yes	Yes
970	Bonai	122293	a	Yes	c	b	c	c	Yes	Yes	Yes	Yes	c	c	c	c	c	c	Yes	Yes	Yes	Yes	Yes	Yes
971	Samena Tatarpur	122294	c	Yes	c	b	c	c	Yes	Yes	Yes	c	c	c	c	c	c	Yes	Yes	Yes	Yes	Yes	Yes	Yes
972	Nagla Meva	122295	Yes	Yes	c	b	c	c	Yes	Yes	c	c	c	c	c	c	c	c	Yes	c	Yes	Yes	Yes	Yes

Census of India 2011- Village Directory

Amenities and Land use (As in 2009)

Name of District:-Aligarh Location Code No:-143

Name of CD Block:-Gangiri- Location CodeNo:-0117

Sr. No.	Name village	Location code no.	Land Use													Land Use					Name of three most important commodities manufactured		
			Nearest Town		Area under different types of land use (in hectares rounded up to one decimal place)											Area irrigated by source (in hectare).							
			Name	Distance range code i.e. a for < 5 Kms, b for 5-10 Kms and c for 10+ kms .	Forests	Area under Non-agricultural Uses	Barren and Un-cultivable land	Permanent Pastures and Other Grazing Lands	Land Under Miscellaneous Tree Crops etc.	Culturable Waste Land	Fallow lands other than current fallows	Current Fallows	Net Area Sown	Total Irrigated Land Area	Total Un-irrigated Land Area	Canals (C)	Wells/Tube-wells(W/TW)	Tanks/Lakes(T/L)	Water Falls(WF)	Others(O)	First	Second	Third
1	2	3	102	103	104	105	106	107	108	109	110	111	112	113	114	115	116	117	118	119	120	121	122
914	Rahmapur	122237	ATRAULI	c	0	51.4	0	4.5	11.4	0.9	0	0.3	421.6	421.6	0	0	421.6	0	0	0			
915	Alampur Rani	122238	ATRAULI	c	0	24.8	0	2.7	0	0	0.2	0	236.2	236.2	0	0	0	0	0	236			
916	Raipur Oi	122239	ATRAULI	c	0	7.4	0	0	0	0.2	0.2	0	77	77	0	0	77	0	0	0			
917	Tikari	122240	ATRAULI	c	0	26.3	0	0	0	0.3	0.2	0	217.9	217.9	0	0	217.9	0	0	0			
918	Madapur	122241	CHARRA	b	0	26.7	0.9	1	0	0.3	0	7.7	325.4	325.4	0	0	325.4	0	0	0			
919	Piploi	122242	CHARRA	b	0	22.7	0.6	0	0	0.2	0	6.9	220.7	220.7	0	0	220.7	0	0	0			
920	Babupur	122243	CHARRA	b	0	23.1	0.2	0	0	0	0	5.6	257.5	257.5	0	0	257.5	0	0	0			
921	Sunhara	122244	CHARRA	c	0	24.1	0	0	0	0	0.1	0.4	295	295	0	0	295	0	0	0			
922	Barla	122245	CHARRA	b	0	13	0	0	0	10.7	5.2	41.9	1066.3	1066.3	0	0	1066.3	0	0	0			
923	Arni	122246	CHARRA	b	0	24.2	2.8	2	0	5.4	2.4	3.4	387	387	0	0	387	0	0	0			
924	Tikta	122247	CHARRA	a	0	20.8	0	0	0	0	0	0	318	318	0	0	318	0	0	0			
925	Anandpur	122248	ATRAULI	b	0	11.8	0	0	0	1.3	0	0	91.4	91.4	0	0	91.4	0	0	0			
926	Puraini Ismailpu	122249	CHARRA	b	0	52	0	0	2.1	0	14.8	14.6	475.8	470.9	4.8	0	470.9	0	0	0			
927	Utara	122250	ATRAULI	c	0	68.6	0	0	0	2.9	20.8	4.5	492.5	492.5	0	0	492.5	0	0	0			
928	Bhojpur Ta Data	122251	ATRAULI	c	0	12.7	0	2.7	0	0.1	0.6	5	192.5	192.5	0	0	192.5	0	0	0			
929	Chhabilpur	122252	CHARRA	b	0	27	0	9.1	0	0.1	2.3	1.5	173.8	173.8	0	0	173.8	0	0	0			
930	Hamirpur	122253	CHARRA	b	0	8.4	0	0.1	0	0.2	0	2	62.8	62.8	0.2	0	62.8	0	0	0			
931	Bhuria Majra Ra	122254	CHARRA	a	0	30.2	0	8.6	0	0	0	0	207.8	204.8	3	0	204.8	0	0	0			
932	Sikharna Khurd	122255	CHARRA	a	0	48.8	0.3	0.8	0	0.4	0.7	0.3	336.6	336.6	0	0	336.6	0	0	0			
933	Daheli	122256	CHARRA	a	0	1.8	0.1	0.1	0	0	0.1	0	49	49	0	0	49	0	0	0			
934	Satarapur	122257	CHARRA	a	0	20.3	0	5.1	0	0	6.2	1.2	187.5	187.5	0	0	187.5	0	0	0			
935	Kamalabad	122258	CHARRA	a	0	7.5	0	0	0	0	0.1	2	55.1	55.1	0	0	55.1	0	0	0			
936	Sihavali	122259	CHARRA	a	0	33.5	0	4	0	0	0.4	0	319.8	319.8	0	0	319.8	0	0	0			
937	Nausha	122260	CHARRA	b	0	45.2	0.8	2.3	0	0	0	8.4	365.6	365.6	0	0	365.6	0	0	0			
938	Paharipur	122261	CHARRA	c	0	0.4	0.5	0	0	0	0.7	0.3	309.2	309.2	0	0	309.2	0	0	0			
939	Azadpur	122262	CHARRA	c	0	20.2	0.2	0	0	0	0	2.2	224.6	224.6	0	0	224.6	0	0	0			
940	Khargupura	122263	CHARRA	b	0	19.2	0.4	0	0	0	0	3.1	222.5	222.5	0	0	222.5	0	0	0			
941	Datavali	122264	CHARRA	b	0	83.1	0	10.2	2.3	0	0	0	660.1	660.1	0	50.3	609.7	0	0	0			
942	Alahdadpur	122265	CHARRA	b	0	20.5	0	2.1	0	0.6	0	1	225.1	225.1	0	0	225.1	0	0	0			
943	Paraura	122266	ATRAULI	c	0	65.5	0	0.6	0	1	0	3.2	500.2	500.2	0	0	500.2	0	0	0			
944	Mudhail	122267	CHARRA	b	0	16.9	0	0	0	0	0	0	94.3	94.3	0	0	94.3	0	0	0			
945	Pusawali	122268	CHARRA	b	0	26.5	0	5.4	0	0	0	3.5	293.7	293.7	0	0	293.7	0	0	0			
946	Mohakampur Ta	122269	CHARRA	c	0	6.3	0	0	0	0	0.1	2.3	32.8	32.8	0	0	32.8	0	0	0			
947	Khersa	122270	CHARRA	b	0	18.7	0	0	0	1.2	0.1	8.4	385.6	385.6	0	0	385.6	0	0	0			
948	Rampur Mazara	122271	ATRAULI	c	0	27.5	0	3.2	0	0	0.4	0.9	188.4	179.4	9.1	0	179.4	0	0	0			
949	Habibpur	122272	CHARRA	a	0	12.7	0	0	0	0	0.6	0.5	116.5	116.5	0	0	116.5	0	0	0			
950	Kanakpur	122273			0	3.9	0	0	0	0.4	0	0	42.2	42.2	0	0	42.2	0	0	0			
951	Sunpehar Edalpu	122274	CHARRA	a	0	48.4	0	1.4	0	0.8	0	0.3	405.3	405.3	0	0	405.3	0	0	0			
952	Sirauli	122275	CHARRA	b	0	12.4	0	0	0	0	0	0.5	139.5	139.5	0	0	139.5	0	0	0			
953	Salgavan	122276	CHARRA	b	0	18.2	0	0	0	0.4	0	1.4	194.5	194.5	0	0	194.5	0	0	0			
954	Barauli	122277	CHARRA	a	0	27	0	0.3	0.1	0	0.7	1	135.2	135.2	0	0	135.2	0	0	0			
955	Chharra Rafatpu	122278	CHARRA TC	a	0	67.9	0.1	10.5	0	1.6	5.7	5.5	422.2	419.2	2.9	0	419.2	0	0	0			
956	Bhamori Buzurg	122279			0	41.3	0	4.1	0	0.8	0	2.7	361.4	361.4	0	0	361.4	0	0	0			
957	Tandauli	122280			0	28.9	0	1	3.6	0.4	0	0.7	278.3	278.3	0	0	278.3	0	0	0			
958	Mohkampur Ta I	122281	CHARRA	c	0	28.4	0	0	0	0.5	1.1	0	342.7	342.7	0	0	342.7	0	0	0			
959	Pithanpur	122282	CHARRA	c	0	28	0	0	0	2.1	0	1	186.3	186.3	0	0	186.3	0	0	0			
960	Abhaypur Bahlol	122283	CHARRA	c	0	23.5	0	0	0	1.6	0	1	351.3	351.3	0	0	351.3	0	0	0			
961	Ajvaman Dher	122284	CHARRA	c	0	62.7	0	0	0	31.2	2.1	3.5	492.8	492.8	0	0	492.8	0	0	0			
962	Nah	122285	CHARRA	c	0	40.2	0	2.4	1.2	0	4.2	0.1	504.3	504.3	0	0	0	0	0	504			
963	Alampur Fatehpu	122286	CHARRA	c	0	39.1	0	0.3	0	0.3	42.4	0	303.7	303.7	0	0	303.7	0	0	0			
964	Bisora	122287	CHARRA	c	0	15.2	0	0	0	0	0.5	0	202.2	202.2	0	0	202.2	0	0	0			
965	Bajidpur	122288	CHARRA	c	0	17	0	0	0	0	0.5	0	233	233	0	0	233	0	0	0			
966	Bhay	122289	CHARRA	c	0	20.8	0	0.1	16	0	12	2613	186.7	186.7	0	0	186.7	0	0	0			
967	Nabipur	122290	KANSHIRAN	c	0	16.1	58.6	0	6	16.9	38.7	0	396.1	217.5	178.6	0	217.5	0	0	0	Gur	Oil	
968	Sikanderpur	122291			0	85.6	0	1.5	0	44.9	0	0	385.1	385.1	0	0	385.1	0	0	0			
969	Kakabegpur	122292	CHARRA	c	0	100.6	0	0	0	60.4	174.3	7.1	321.8	321.8	0	0	321.8	0	0	0			
970	Bonai	122293	KANSHIRAN	c	0	30	0	16.9	0	5.2	13	3.5	471	471	0	0	471	0	0	0			
971	Samena Tatarpur	122294			0	28.5	0	0	0	1.1	0.2	0	408	408	0	0	408	0	0	0			
972	Nagla Meva	122295	CHARRA	c	0	14.4	0	0	0	0	0	0.2	107.8	107.8	0	0	107.8	0	0	0			

Census of India 2011- Village Directory

Amenities and Land use (As in 2009)

Name of District:-Aligarh Location CodeNo:-143

Name of CD Block:-Gangiri- Location CodeNo:-0117

Sr. No.	Name village	Location code no.	Total area of the village (in hectares rounded up to one decimal place)	Total population (2011 census)	Number of households (2011 census)	Number of educational amenities available. (If not available within the village , the distance range code viz; a for < 5 Kms, b for 5-10 Kms and c for 10+ kms of nearest place where facility is available is given).													
						Pre-Primary school (PP)	Primary school (P)	Middle school (M)	Secondary School (S)	Senior Secondary school (SS)	Degree college of arts science & commerce (ASC)	Engineering college(EC)	Medical college (MC)	Management institute (MI)	Polytechnic (Pt)	Vocational training school /ITI	Non-formal training centre (NFTC)	Special school for disabled (SSD)	Others (specify)
1	2	3	4	5	6	7	8	9	10	11	12	13	14	15	16	17	18	19	20
973	Kasimpur Math I	122296	184.6	1926	312	a	1 a	a	b	b	c	c	c	c	c	c	c		
974	Jiravli	122297	857.6	6901	1145	2	1	1 a	a	b	c	c	c	b	b	c	c		
975	Paindra Nawabpı	122298	224	1375	224		1	2	1	1 c	c	c	c	c	c	c	c		
976	Khulavali Urf Ha	122299	182.2	1046	172	b	1	3	3	2 b	c	c	c	c	c	c	c		
977	Maupur Bahadur	122300	306.5	3381	577	1	1	1 a	a	c	c	c	c	c	c	c	c		
978	Shahjahanpur Va	122301	515.4	5962	936	1	2	1	1	1 b	c	b	c	c	c	c	c		
979	Ninamai Ojipur	122302	197.7	1760	289	a	1	1 a	a	b	c	c	c	c	c				
980	Kaser	122303	604.4	3667	640	1	1	3	1	2 b	c	c	c	c	c				
981	Rajmau	122304	591.5	4708	741	1	1	2	1 a	a	c	c	c	c	c		c		
982	Shahjahanbad	122305	306.2	3567	628	1	1	2	1	1 b	c	b	c	c	c	c	c		
983	Nagla Khagu	122306	108.2	521	99	b	b	b	b	c	c	c	c	c	c		c		
984	Sidhauli Kalan	122307	155	1061	175	c	1	1 b	b	c	c	c	c	c	c	a	c		
985	Chitkura	122308	399	1671	263	b	2	2	2	2 c	c	c	c	c	c	c	c		
986	Mundia Majra K	122309	160.2	1092	177	b	1	1 a	a	b	c	c	c	c	c		c		
987	Bonai	122310	125	1355	224	a	1	1 a	a	a	c	c	c	c	c	c	c		
988	Dhansari	122311	564.3	7309	1150	1	2	2	1	1	1 c	c	c	c	c	c	c		
989	Baikala	122312	480.3	5087	823	1	2	2	1	1 a	c	c	c	c	c	c	c		
990	Baikhurd	122313	210.4	2294	382	1	1	1 a	a	b	c	c	c	c	c	c	c		
991	Jijathal	122314	446.7	3281	527	1	1	1 a	a	a	c	c	c	c	c	c	c		
992	Bahadurpur Racl	122315	229.4	1765	305	a	1 a	a	a	a	c	c	c	c	c	c	c		
993	Rukhala	122316	416.5	4789	832	1	2	4	2	1 c	c	c	c	c	c	c	c		
994	Lodhai	122317	165.9	747	118	a	1 a	a	a	a	c	c	c	c	c	c	c		
995	Dorai	122318	346.6	2253	355	1	1	1 b	b	b	c	c	c	c	c	c	c		
996	Galibpur	122319	202	1270	203	b	1	2	1 a	b	c	c	c	c	c	c	c		
997	Burhagaon	122320	515.6	4644	746	1	2	1 b	b	b	c	c	c	c	c	c	c		
998	Naugavan	122321	493.1	4345	721	1	2	2 a	b	c	c	c	c	c	c	c	c		
999	Rajgahila	122322	148.1	962	163	b	1	1 b	b	c	c	c	c	c	c	c	c		
1000	Bhirawali	122323	245.7	7	2	b	a	a	b	b	c	c	c	c	c	c	c		
1001	Majhaula	122324	451.5	5820	957	1	1	3	2	1 c	c	c	c	c	c	c	c		
1002	Hidramai	122325	315.4	1849	305	b	1	1 a	a	c	c	c	c	c	c	c	c		
1003	Hussainpur Dehr	122326	70.2	2349	402	1	3	3 a	a	c	c	c	c	c	c	c	c		
1004	Chakkhedia	122327	34.4	43	6	a	a	a	a	a	c	c	c	c	c	c	c		
1005	Makhdum Nagar	122328	182.7	1701	279	a	1 a	a	a	c	c	c	c	c	c	c	c		
1006	Malsai	122329	124.1	1667	271	c	2	1	1	1 c	c	c	c	c	c	c	c		
1007	Bilauna Chitrasi	122330	714.7	6811	1030	1	3	4	2	2 c	c	c	c	c	c	c	c		
1008	Kanaubi	122331	1022.8	8495	1243	1	1	2	1 b	c	c	c	c	c	c	c	c		
1009	Hasanpur	122332	403.4	2908	463	1	1	1 a	a	b	c	c	c	c	c	c	c		
1010	Shadipur Kamru	122333	575.3	6330	1067	1	1 a	a	a	c	c	c	c	c	c	c	c		
1011	Mamiana Umme	122334	338	2214	357	1	2	2	1	1 c	b	c	c	c	c	c	c		
1012	Budhari Khurd	122335	147.8	980	143	1	2	1	1	1 c	b	c	c	c	c	c	c		
1013	Budhari Buzurg	122336	919.7	6008	1023	1	1	1 b	b	c	c	c	c	c	c	c	c		
Block T O T A L :			**34304.2**	**263219**	**42585**	**59**	**119**	**113**	**31**	**24**	**1**	**0**	**0**	**0**	**0**	**0**	**5**	**0**	**0**

Census of India 2011- Village Directory

Amenities and Land use (As in 2009)

Name of District:-Aligarh Location Code No:-143

Name of CD Block:-Gangiri- Location CodeNo:-0117

Sr. No.	Name village	Location code no.	Number of Medical Amenities available. (If not available within the village , the distance range code viz; a for < 5 Kms, b for 5-10 Kms and c for 10+ kms of nearest place where facility is available is given).											Number of Non-Government Medical Amenities available.						
			Community health centre (CHC)	Primary health centre (PHC)	Primary health sub centre (PHS)	Maternity and child welfare centre (MCW)	T.B. clinic (TBC)	Hospital-allopathic (HA)	Hospital-alternative medicine (HO)	Dispensary (D)	Veterinary hospital (VH)	Mobile health clinic (MHC)	Family welfare centre (FWC)	Charitable non Govt. hospital/Nursing home.	Medical practitioner with MBBS Degree	Medical practitioner with other degree	Medical practitioner with no degree	Traditional practitioner and faith healer .	Medicine Shop	Others
1	2	3	21	22	23	24	25	26	27	28	29	30	31	32	33	34	35	36	37	38
973	Kasimpur Math I	122296	c	b		c	b	b	c	c	b	c	c	0	0	0	0	0	0	0
974	Jiravli	122297	b	b	b	c	c	c	b	b	b	c	b	0	0	0	0	0	0	0
975	Paindra Nawabpı	122298	c	c	c	c	c	c	c	c	a	c	c	0	0	0	0	0	0	0
976	Khulavali Urf Ha	122299	b	b	b	b	c	b	b	c	b	c	b	0	0	0	0	0	0	0
977	Maupur Bahadur	122300	b	b	b	b	b	c	c	c	b	c	c	0	0	0	0	0	0	0
978	Shahjahanpur Va	122301	b	b	b	b	b	b	b	b	b	b	b	0	0	0	0	0	0	0
979	Ninamai Ojipur	122302	c	a		c	a	c	c	c	a	c	c	0	0	0	0	0	0	0
980	Kaser	122303	c	b		c	b	b	c	c	b	c		0	0	0	1	0	0	0
981	Rajmau	122304	c	a	a	c	a	a	a	a	a	a	a	0	0	0	0	0	0	0
982	Shahjahanbad	122305	b	b	b	b	b	b	b	b	a	b	b	0	0	0	0	0	0	0
983	Nagla Khagu	122306	c	b	b	c	b	b	b	b	b	b	b	0	0	0	0	0	0	0
984	Sidhauli Kalan	122307	c	b	b	c	b	b	b	b	b	b	b	0	0	0	0	0	0	0
985	Chitkura	122308	b	b	b	b	b	b	b	b	b	b	b	0	0	0	0	0	0	0
986	Mundia Majra K	122309	c	b	b	c	b	b	b	b	b	b	b	0	0	0	0	0	0	0
987	Bonai	122310	a	a	a	a	c	a	a	c	a	c	a	0	0	0	0	0	0	0
988	Dhansari	122311	a	a	a	a	a	a	a	a	a	a	a	0	0	0	3	0	0	0
989	Baikala	122312	a	a	a	a	c	a	a	a	a	a	a	0	0	0	4	0	0	0
990	Baikhurd	122313	b	b	b	b	c	b	b	c	b	c	b	0	0	0	0	0	0	0
991	Jijathal	122314	a	a	a	a	c	a	a	c	a	c	a	0	0	0	3	0	0	0
992	Bahadurpur Racl	122315	a	a	a	a	c	a	a	a	a	a	a	0	0	0	2	0	0	0
993	Rukhala	122316	a	a	a	a	c	a	a	a				0	0	0	0	0	0	0
994	Lodhai	122317	a	a	a	a	c	a	a	c	a	c	a	0	0	0	0	0	0	0
995	Dorai	122318	b	b	b	b	c	b	b	c	b	c	b	0	0	0	0	0	0	0
996	Galibpur	122319	b	a	a	a	c	a	a	a	a		a	0	0	0	0	0	0	0
997	Burhagaon	122320	b	b	b	b	c	b	b	b	b	b	b	0	0	0	2	0	0	0
998	Naugavan	122321	c	c	c	c	c	c	c	c	c	c	c	0	0	0	2	0	2	0
999	Rajgahila	122322	b	b	b	b	b	c	b	b	b	c	b	0	0	0	0	0	0	0
1000	Bhirawali	122323	b	b	b	b	c	c	c	c	b	c	b	0	0	0	0	0	0	0
1001	Majhaula	122324	b	a	a	b	c	b	c	c	a	c	b	0	0	0	0	0	0	0
1002	Hidramai	122325	c	b	a	c	c	c	c	c	b	c	b	0	0	0	0	0	0	0
1003	Hussainpur Dehr	122326	c	a	a	a	c	c	c	c	a	c	a	0	0	0	0	0	4	0
1004	Chakkhedia	122327	c	a	a	a	c	c	c	c	a	c	a	0	0	0	0	0	0	0
1005	Makhdum Nagar	122328	c	a	a	a	c	c	c	a	a	c	a	0	0	0	0	0	0	0
1006	Malsai	122329	c	b	b	b	c	b	b	b	b		b	0	0	0	0	0	0	0
1007	Bilauna Chitrasi	122330	c	b	b	b	c	b	b	b	b		b	0	0	0	0	0	0	0
1008	Kanaubi	122331	c	b	b	c	c	c	c	c	b	c	c	0	0	0	0	0	0	0
1009	Hasanpur	122332	b	a	a	b	c	b	b	c	a	c	b	0	0	0	0	0	0	0
1010	Shadipur Kamru	122333	c	a	a	c	c	c	c	c	c	c	c	0	0	0	0	0	0	0
1011	Mamiana Umme	122334	c	b	b	c	c	c	c	c	b	c	c	0	0	0	0	0	0	0
1012	Budhari Khurd	122335	c	b	a	c	c	c	c	c	a	c	c	0	0	0	0	0	0	0
1013	Budhari Buzurg	122336	c	b	b	b	c	c	c	c	b	c	c	0	0	0	1	0	1	0
Block T O T A L :			**1**	**2**	**1**	**3**	**1**	**1**	**0**	**0**	**3**	**0**	**3**	**2**	**5**	**3**	**31**	**3**	**12**	**2**

Census of India 2011- Village Directory

Amenities and Land use (As in 2009)

Name of District:-Aligarh Location Code No:-143

Name of CD Block:-Gangiri- Location CodeNo:-0117

Sr. No.	Name village	Location code no.	Availability of drinking water - Yes / No								Availability of toilet & others Yes / No			
			Tap water (Treated/Untreated)	Well water (Covered / Uncovered well)	Hand Pump	Tube wells / Bore well	Spring	River / Canal	Tank / Pond / Lake	Others	Community toilet including bath.	Community toilet excluding bath.	Rural sanitary mart or sanitary hardware outlet available near the village.	Community bio- gas or recycle of waste for productive use.
1	2	3	39	40	41	42	43	44	45	46	47	48	49	50
973	Kasimpur Math I	122296	Yes	No	Yes	No	No	Yes	No	No	No	No	No	No
974	Jiravli	122297	Yes	Yes	Yes	No	No	No	Yes	No	No	No	No	No
975	Paindra Nawabpı	122298	Yes	Yes	Yes	No	No	Yes	Yes	No	No	No	No	No
976	Khulavali Urf Ha	122299	No	No	Yes	No	No	No	No	No	No	No	No	No
977	Maupur Bahadur	122300	No	No	Yes	Yes	No	No	No	No	No	No	No	No
978	Shahjahanpur Va	122301	Yes	Yes	Yes	No	No	No	Yes	No	No	No	No	No
979	Ninamai Ojipur	122302	Yes	No	Yes	No	No	Yes	Yes	No	No	No	No	No
980	Kaser	122303	Yes	No	Yes	No	No	Yes	Yes	No	No	No	No	No
981	Rajmau	122304	No	No	Yes	Yes	No	No	No	No	No	No	No	No
982	Shahjahanbad	122305	Yes	Yes	Yes	No	No	Yes	Yes	No	No	No	No	No
983	Nagla Khagu	122306	No	No	Yes	No	No	No	No	No	No	No	No	No
984	Sidhauli Kalan	122307	No	No	Yes	No	No	No	No	No	No	No	No	No
985	Chitkura	122308	No	No	Yes	No	No	No	No	No	No	No	No	No
986	Mundia Majra K	122309	No	No	Yes	No	No	No	No	No	No	No	No	No
987	Bonai	122310	No	No	Yes	No	No	No	No	No	No	No	No	No
988	Dhansari	122311	No	No	Yes	No	No	No	No	No	No	No	No	No
989	Baikala	122312	No	No	Yes	No	No	No	No	No	No	No	No	No
990	Baikhurd	122313	No	No	Yes	No	No	No	No	No	No	No	No	No
991	Jijathal	122314	No	No	Yes	No	No	No	No	No	No	No	No	No
992	Bahadurpur Racl	122315	No	No	Yes	No	No	No	No	No	No	No	No	No
993	Rukhala	122316	Yes	No	Yes	No	No	No	No	No	No	No	No	No
994	Lodhai	122317	No	No	Yes	No	No	No	No	No	No	No	No	No
995	Dorai	122318	No	No	Yes	No	No	No	No	No	No	No	No	No
996	Galibpur	122319	No	No	Yes	No	No	No	No	No	No	No	No	No
997	Burhagaon	122320	No	No	Yes	No	No	No	No	No	No	No	No	No
998	Naugavan	122321	No	No	Yes	No	No	No	No	No	No	No	No	No
999	Rajgahila	122322	No	No	Yes	No	No	No	No	No	No	No	No	No
1000	Bhirawali	122323	No	No	Yes	No	No	No	No	No	No	No	No	No
1001	Majhaula	122324	Yes	No	Yes	No	No	No	No	No	No	No	No	No
1002	Hidramai	122325	No	No	Yes	No	No	No	No	No	No	No	No	No
1003	Hussainpur Dehr	122326	No	No	Yes	No	No	No	No	No	No	No	No	No
1004	Chakkhedia	122327	No	No	Yes	No	No	No	No	No	No	No	No	No
1005	Makhdum Nagar	122328	No	No	Yes	No	No	No	No	No	No	No	No	No
1006	Malsai	122329	No	No	Yes	No	No	No	No	No	No	No	No	No
1007	Bilauna Chitrasi	122330	No	No	Yes	No	No	No	No	No	No	No	No	No
1008	Kanaubi	122331	No	No	Yes	No	No	No	No	No	No	No	No	No
1009	Hasanpur	122332	No	No	Yes	No	No	No	No	No	No	No	No	No
1010	Shadipur Kamru	122333	No	No	Yes	No	No	No	No	No	No	No	No	No
1011	Mamiana Umme	122334	No	No	Yes	No	No	No	No	No	No	No	No	No
1012	Budhari Khurd	122335	No	No	Yes	No	No	No	No	No	No	No	No	No
1013	Budhari Buzurg	122336	Yes	No	Yes	No	No	No	No	No	No	No	No	No
Block T O T A L :			**21**	**12**	**99**	**25**	**0**	**8**	**6**	**0**	**0**	**0**	**2**	**4**

Census of India 2011- Village Directory

Amenities and Land use (As in 2009)

Name of District:-Aligarh Location Code No:-143

Name of CD Block:-Gangiri- Location CodeNo:-0117

Sr. No.	Name village	Location code no.	Communication and transport facilities (If amenities available code -Yes is given except for Village Pin Code ,If not available within the village , the distance range code viz; a for < 5 Kms, b for 5-10 Kms and c for 10+ kms of nearest place where facility is available is given).																
			Post office(PO)	Sub post office (SPO)	Post & Telegraph office (P&TO)	Village Pin Code	Telephones (Land lines)	Public call office (PCO)	Mobile phone coverage	Internet cafes/ Common service centre (CSC)	Private courier facility	Bus service (Public & Private)	Railway stations	Auto/Modified Autos	Taxis and Vans	Tractors	Cycle-pulled rickshaws(Manual & Machine driven)	Carts driven by animals	Sea /River ferry service
1	2	3	51	52	53	54	55	56	57	58	59	60	61	62	63	64	65	66	67
973	Kasimpur Math I	122296	c	b	c	202133	b	b	Yes	c	c	b	c			Yes		Yes	
974	Jiravli	122297	b	Yes	c		b	b	Yes	b	c	Yes	c	c	b	Yes	Yes	Yes	
975	Paindra Nawabpı	122298	c	a	c		c	b	a	c	c	a	c	c	c	c	Yes	Yes	
976	Khulavali Urf Ha	122299	c	b	c	202130	Yes	Yes	Yes	b	b	a	c	b	b		b	Yes	
977	Maupur Bahadur	122300	b	b	b		b	b	b	b	b	a	c	c	c	Yes	b	Yes	a
978	Shahjahanpur Va	122301	a	a	b		Yes	b	Yes	b	c	Yes	c	c	Yes	Yes	Yes	Yes	
979	Ninamai Ojipur	122302	a	a	a	202133	a	a	Yes	c	c	a	c			Yes		Yes	
980	Kaser	122303	b	Yes	b	202133	b	b	Yes	c	c	b	c			Yes		Yes	
981	Rajmau	122304	a	Yes	a		a	a	Yes	a	c	c	c	c	c	Yes	a	Yes	b
982	Shahjahanbad	122305	a	a	b		b	b	b	b	c	b	c	c	b	b	Yes	Yes	
983	Nagla Khagu	122306	b	a	b		c	c	Yes	c	c	b	c	c	c	Yes	c	Yes	c
984	Sidhauli Kalan	122307	b	a	b		b	b	Yes	c	c	c	c	c	c	Yes	c	Yes	c
985	Chitkura	122308	c	b	c		b	b	Yes	b	c	b	c	c	b		c	Yes	
986	Mundia Majra K	122309	b	a	b		b	b	Yes	b	c	c	c	c	c	Yes		Yes	b
987	Bonai	122310	c	a	c		a	a	Yes	a	c	a	c	c	Yes	Yes	a	Yes	
988	Dhansari	122311	a	Yes	c		Yes	a	Yes	a	a	Yes	c	a	a	Yes	Yes	Yes	
989	Baikala	122312	a	Yes	c		a	a	Yes	a	a	Yes	c	a	Yes	Yes	Yes	Yes	
990	Baikhurd	122313	c	a	c		b	b	Yes	b	c	b	c	c	b	Yes	b	Yes	
991	Jijathal	122314	c	a	c		Yes	Yes	Yes	a	c	a	c	Yes	Yes	Yes	a	Yes	
992	Bahadurpur Racl	122315	c	a	c		a	a	Yes	a	a	a	c	a	a	Yes	a	Yes	
993	Rukhala	122316	a	Yes	a	202134	Yes	Yes	Yes	a	a	Yes	c	a	a	Yes	a	Yes	
994	Lodhai	122317	c	a	c			a	Yes	a	c	a	c	a	a	Yes	a	Yes	
995	Dorai	122318	c	b	c			b	Yes	b	c	a	b	b	b	Yes	b	Yes	
996	Galibpur	122319	a	a	c		a	a	Yes	b	b	a	c	b	b	Yes	b	Yes	
997	Burhagaon	122320	c	b	c		b	b	Yes	b	b	b	c	b	Yes	b	Yes		
998	Naugavan	122321	c	c	c		Yes	Yes	Yes	c	c	b	c	c	b		c	Yes	
999	Rajgahila	122322	c	b	c		b	b	b	b	c	a	c	c	b	b	b	Yes	
1000	Bhirawali	122323	c	b	c		b	b	b	b	c	a	c	c	c		a	b	
1001	Majhaula	122324	c	Yes	c	202134	Yes	Yes	Yes	b	b	Yes	c	b	Yes	Yes	Yes	Yes	
1002	Hidramai	122325	b	a	b		b	b	Yes	c	c	Yes	c	c	c	Yes	c	Yes	
1003	Hussainpur Dehr	122326	a	a	c		Yes	Yes	Yes	a	b	Yes	c	c	Yes		c	Yes	
1004	Chakkhedia	122327	c	a	c		a	a	a	c	c	a	c	c	a		c	a	
1005	Makhdum Nagar	122328	c	a	c		a	a	a	c	c	a	c	c	a		c	a	
1006	Malsai	122329	c	b	c		b	b	Yes	c	c	Yes	c	c	c	Yes	c	Yes	
1007	Bilauna Chitrasi	122330	c	b	c		b	b	Yes	c	c	Yes	c	c	Yes	Yes	Yes	Yes	
1008	Kanaubi	122331	b	Yes	b		b	b	Yes	c	c	Yes	c	c	Yes	Yes	Yes	Yes	
1009	Hasanpur	122332	c	a	c	202134	Yes	Yes	Yes	a	c	Yes	c	c	Yes	Yes	a	Yes	
1010	Shadipur Kamru	122333	a	a	a		a	a	Yes	c	c	Yes	c	c	Yes	Yes	Yes	Yes	
1011	Mamiana Umme	122334	c	b	c	202134	a	a	Yes	b	c	b	c	c	b	Yes	b	Yes	
1012	Budhari Khurd	122335	c	b	c	202134	a	a	Yes	b	c	b	c	c	b	Yes	b	Yes	
1013	Budhari Buzurg	122336	c	Yes	c	202134	Yes	Yes	Yes	b	c	Yes	c	Yes	Yes	Yes	Yes	Yes	
Block T O T A L :			**2**	**25**	**0**	**24**	**22**	**17**	**81**	**1**	**0**	**26**	**0**	**2**	**20**	**80**	**20**	**94**	**1**

Census of India 2011- Village Directory

Amenities and Land use (As in 2009)

Name of District:-Aligarh Location Code No:-143

Name of CD Block:-Gangiri- Location CodeNo:-0117

Sr. No.	Name village	Location code no.	Village connected to highways,village roads, banks & credit societies (If amenities available code -Yes is given, If not available within the village , the distance range code viz; a for < 5 Kms, b for 5-10 Kms and c for 10+ kms of nearest place where facility is available is given).											
			Connected to national highway(NH)	Connected to state highway(SH)	Connected to major district road (MDR)	Connected to others district road	Pucca roads	Kutchcha roads	Water bounded macadam(WBM) roads	Navigable waterway (river/canal)(NW)	Footpaths (FP)	Commercial & Co-operative Banks	ATM	Agricultural Credit Societies
1	2	3	68	69	70	71	72	73	74	75	76	77	78	79
973	Kasimpur Math I	122296	c	c	b	Yes	Yes	Yes	Yes		Yes	b	c	b
974	Jiravli	122297	c	Yes	Yes	Yes	Yes	Yes		Yes	Yes	b	c	b
975	Paindra Nawabpı	122298	c	Yes	Yes	Yes	Yes	Yes		Yes	Yes	c	c	c
976	Khulavali Urf Ha	122299	c	a	Yes	Yes	Yes	Yes	Yes		Yes	a	b	a
977	Maupur Bahadur	122300	c	c	c	Yes	Yes	Yes	Yes	a	Yes	b	b	b
978	Shahjahanpur Va	122301	c	b	b	Yes	Yes	Yes	b	Yes	Yes	b	c	b
979	Ninamai Ojipur	122302	c	a	a	Yes	Yes	Yes	Yes		Yes	a	c	a
980	Kaser	122303	c	c	Yes	Yes	Yes	Yes	Yes		Yes	b	c	a
981	Rajmau	122304	c	c	c	Yes	Yes	Yes	a		Yes	c	c	c
982	Shahjahanbad	122305	c	b	b	Yes	Yes	Yes	b	Yes	Yes	a	a	b
983	Nagla Khagu	122306	c	c	c	b	Yes	Yes			Yes	c	c	c
984	Sidhauli Kalan	122307	c	c	c	Yes	Yes	Yes			Yes	c	c	c
985	Chitkura	122308	c	b	b	Yes	Yes	Yes	Yes		Yes	b	c	b
986	Mundia Majra K	122309	c	c	c	Yes	Yes	Yes	c		Yes	c	c	c
987	Bonai	122310	c	a	Yes	Yes	Yes	Yes	Yes		Yes	a	a	a
988	Dhansari	122311	c	Yes	Yes	Yes	Yes	Yes	Yes		Yes	a	a	Yes
989	Baikala	122312	c	a	Yes	Yes	Yes	Yes	Yes		Yes	a	a	Yes
990	Baikhurd	122313	c	b	Yes	Yes	Yes	Yes	Yes		Yes	b	b	b
991	Jijathal	122314	c	a	Yes	Yes	Yes	Yes	Yes		Yes	a	a	a
992	Bahadurpur Racl	122315	c	a	a	Yes	Yes	Yes	Yes		Yes	a	a	a
993	Rukhala	122316	c	Yes	Yes	Yes	Yes	Yes	Yes		Yes	a	a	a
994	Lodhai	122317	c	a	Yes	Yes	Yes	Yes	Yes		Yes	a	a	a
995	Dorai	122318	c	a	Yes	Yes	Yes	Yes	Yes		Yes	b	b	b
996	Galibpur	122319	c	a	a	Yes	Yes	Yes	Yes		Yes	b	b	a
997	Burhagaon	122320	c	b	b	Yes	Yes	Yes	Yes		Yes	b	b	b
998	Naugavan	122321	c	b	Yes	Yes	Yes	Yes	Yes		Yes	c	c	c
999	Rajgahila	122322	c	a	a	a	a	Yes			Yes	b	c	b
1000	Bhirawali	122323	c	Yes	Yes	Yes	a	Yes	Yes		Yes	b	c	b
1001	Majhaula	122324	c	Yes	Yes	Yes	Yes	Yes	Yes		Yes	a	b	a
1002	Hidramai	122325	c	c	Yes	Yes		Yes			Yes	c	c	b
1003	Hussainpur Dehr	122326	c	Yes	Yes	Yes	Yes	Yes	Yes		Yes	a	b	a
1004	Chakkhedia	122327	c	Yes	Yes	Yes	Yes	Yes	Yes		Yes	a	c	a
1005	Makhdum Nagar	122328	c	a	Yes	Yes	Yes	Yes	Yes	Yes	Yes	a	c	a
1006	Malsai	122329	c	Yes	Yes	Yes	Yes	Yes	Yes		Yes	b	c	b
1007	Bilauna Chitrasi	122330	c	a	Yes	Yes	Yes	Yes	Yes		Yes	b	c	b
1008	Kanaubi	122331	c	c	b	Yes	Yes	Yes			Yes	c	c	Yes
1009	Hasanpur	122332	c	a	Yes	Yes	Yes	Yes	Yes		Yes	a	b	a
1010	Shadipur Kamru	122333	c	c	c	Yes	Yes	Yes			Yes	a	c	a
1011	Mamiana Umme	122334	c	b	Yes	Yes	Yes	Yes	Yes		Yes	b	c	Yes
1012	Budhari Khurd	122335	c	b	Yes	Yes	Yes	Yes	Yes		Yes	b	c	a
1013	Budhari Buzurg	122336	c	b	Yes	Yes	Yes	Yes	Yes		Yes	b	c	b
Block T O T A L :			**0**	**15**	**40**	**88**	**87**	**98**	**58**	**7**	**99**	**2**	**0**	**13**

Census of India 2011- Village Directory

Amenities and Land use (As in 2009)

Name of District:-Aligarh Location Code No:-143

Name of CD Block:-Gangiri- Location CodeNo:-0117

Sr. No.	Name village	Location code no.	Availability of miscellaneous facilities (If amenities available code -Yes is given, If not available within the village , the distance range code viz; a for < 5 Kms, b for 5-10 Kms and c for 10+ kms of nearest place where facility is available is given).																		Availability of electricity (Yes/No)			
			Self-Help Group (SHG)	Public distribution system (PDS) shop	Mandis / Regular market	Weekly Haat	Agricultural marketing society	Integrated Child Development Scheme (Nutritional Centres)	Anganwadi Centre (Nutritional Centres)	Others (Nutritional Centres)	ASHA (Accredited Social Health Activist)	Community centre with/without TV	Sports Field,	Sports Club / Recreation Centre	Cinema / Video Hall	Public Library	Public Reading Room	Newspaper Supply	Assembly Polling station	Birth & Death Registration Office	Power Supply for Domestic Use (ED)	Power Supply for Agricultural Use (EAG)	Power Supply for Commercial Use (EC)	Power Supply for All Uses (EA)
1	2	3	80	81	82	83	84	85	86	87	88	89	90	91	92	93	94	95	96	97	98	99	100	101
973	Kasimpur Math I	122296	Yes	Yes	c	b	b	c	Yes	Yes	Yes	b	c	c	c	c	c	b	Yes	Yes	Yes	Yes	Yes	Yes
974	Jiravli	122297	c	Yes	c	Yes	c	c	Yes	Yes	Yes	c	Yes	c	b	c	c	Yes	Yes	Yes	Yes	Yes	Yes	Yes
975	Paindra Nawabpı	122298	c	c	c	a	c	c	Yes	Yes	Yes	c	a	c	c	c	c	Yes	Yes	Yes	Yes	Yes	Yes	Yes
976	Khulavali Urf Ha	122299	Yes	Yes	b	b	b	b	Yes	Yes	Yes	c	c	c	b	c	c	Yes	Yes	Yes	Yes	Yes	Yes	Yes
977	Maupur Bahadur	122300	b	Yes	b	b	b	b	Yes	Yes	Yes	c	b	b	b	c	c	b	Yes	Yes	Yes	Yes	No	Yes
978	Shahjahanpur Va	122301	c	b	b	b	b	b	Yes	Yes	Yes	c	b	c	b	c	c	Yes	Yes	Yes	Yes	Yes	Yes	Yes
979	Ninamai Ojipur	122302	Yes	Yes	c	a	a	c	Yes	Yes	Yes	c	c	c	c	c	c	c	Yes	Yes	Yes	Yes	Yes	Yes
980	Kaser	122303	Yes	Yes	c	Yes	c	c	Yes	Yes	Yes	b	c	c	c	c	c	b	Yes	Yes	Yes	Yes	Yes	Yes
981	Rajmau	122304	c	c	a	Yes	a	a	Yes	Yes	Yes	c	a	c	c	c	c	a	Yes	Yes	Yes	Yes	Yes	Yes
982	Shahjahanbad	122305	c	b	b	Yes	b	b	Yes	Yes	Yes	c	b	c	b	c	c	b	Yes	Yes	Yes	Yes	Yes	Yes
983	Nagla Khagu	122306	c	Yes	c	a	Yes	c	a	Yes	Yes	c	a	c	c	c	c	c	a	c	Yes	Yes	Yes	Yes
984	Sidhauli Kalan	122307	c	Yes	c	a	Yes	c	Yes	Yes	Yes	c	c	c	c	c	c	c	Yes	c	Yes	Yes	Yes	Yes
985	Chitkura	122308	Yes	Yes	Yes	Yes	Yes	Yes	Yes	Yes	Yes	Yes	Yes	Yes	b	c	c	Yes	Yes	Yes	Yes	Yes	Yes	Yes
986	Mundia Majra K	122309	c	a	b	b	b	b	Yes	Yes	a	c	b	b	c	c	c	b	Yes	b	Yes	Yes	Yes	Yes
987	Bonai	122310	Yes	Yes	a	a	a	a	Yes	Yes	Yes	c	c	c	c	c	c	Yes	Yes	Yes	Yes	Yes	Yes	Yes
988	Dhansari	122311	a	Yes	a	Yes	a	c	Yes	Yes	Yes	a	c	c	c	c	c	Yes	Yes	Yes	Yes	Yes	Yes	Yes
989	Baikala	122312	a	Yes	a	a	a	c	Yes	Yes	Yes	a	c	c	c	c	c	Yes	Yes	Yes	Yes	Yes	Yes	Yes
990	Baikhurd	122313	Yes	Yes	b	b	b	b	Yes	Yes	Yes	c	c	c	c	c	c	Yes	Yes	Yes	Yes	Yes	Yes	Yes
991	Jijathal	122314	Yes	Yes	a	a	a	a	Yes	Yes	Yes	c	c	c	c	c	c	Yes	Yes	Yes	Yes	Yes	Yes	Yes
992	Bahadurpur Racl	122315	a	Yes	a	a	a	a	Yes	Yes	Yes	a	c	c	c	c	c	Yes	Yes	Yes	Yes	Yes	Yes	Yes
993	Rukhala	122316	Yes	Yes	a	Yes	a	c	Yes	Yes	Yes	c	c	c	c	c	c	Yes	Yes	Yes	Yes	Yes	Yes	Yes
994	Lodhai	122317	Yes	Yes	a	a	a	a	Yes	Yes	Yes	c	c	c	c	c	c	Yes	Yes	Yes	Yes	Yes	Yes	Yes
995	Dorai	122318	Yes	Yes	b	b	b	b	Yes	Yes	Yes	c	c	c	c	c	c	Yes	Yes	Yes	Yes	Yes	Yes	Yes
996	Galibpur	122319	b	Yes	b	b	b	c	Yes	Yes	Yes	b	c	c	c	c	c	Yes	Yes	b	Yes	Yes	Yes	Yes
997	Burhagaon	122320	b	Yes	b	b	b	c	Yes	Yes	Yes	c	c	c	c	c	c	b	Yes	Yes	Yes	Yes	Yes	Yes
998	Naugavan	122321	Yes	Yes	c	Yes	Yes	Yes	Yes	Yes	Yes	Yes	c	c	c	c	c	Yes	Yes	Yes	Yes	Yes	Yes	Yes
999	Rajgahila	122322	Yes	Yes	c	Yes	Yes	Yes	Yes	Yes	Yes	Yes	Yes	c	c	c	c	Yes	Yes	Yes	Yes	Yes	Yes	Yes
1000	Bhirawali	122323	Yes	Yes	c	b	Yes	c	Yes	Yes	a	c	c	Yes	c	c	c	Yes	Yes	Yes	Yes	Yes	Yes	Yes
1001	Majhaula	122324	Yes	Yes	b	b	b	c	Yes	Yes	Yes	c	c	c	c	c	c	Yes	Yes	Yes	Yes	Yes	Yes	Yes
1002	Hidramai	122325	Yes	Yes	c	a	c	c	Yes	Yes	Yes	c	c	c	c	c	c	Yes	Yes	Yes	Yes	Yes	Yes	Yes
1003	Hussainpur Dehr	122326	Yes	Yes	a	a	c	c	Yes	Yes	Yes	c	c	c	c	c	c	Yes	Yes	Yes	Yes	Yes	Yes	Yes
1004	Chakkhedia	122327	Yes	Yes	a	a	c	c	a	Yes	a	c	c	c	c	c	c	a	a	a	No	Yes	Yes	Yes
1005	Makhdum Nagar	122328	Yes	Yes	c	a	c	c	Yes	Yes	Yes	c	c	c	c	c	c	Yes	Yes	Yes	Yes	Yes	Yes	Yes
1006	Malsai	122329	b	Yes	c	a	c	c	Yes	Yes	Yes	c	c	c	c	c	c	Yes	Yes	Yes	Yes	Yes	Yes	Yes
1007	Bilauna Chitrasi	122330	b	Yes	c	Yes	c	c	Yes	Yes	Yes	c	c	c	c	c	c	Yes	Yes	Yes	Yes	Yes	Yes	Yes
1008	Kanaubi	122331	Yes	Yes	c	a	c	c	Yes	Yes	Yes	c	c	c	c	c	c	Yes	Yes	Yes	Yes	Yes	Yes	Yes
1009	Hasanpur	122332	Yes	Yes	b	a	b	b	Yes	Yes	Yes	c	c	c	c	c	c	Yes	Yes	Yes	Yes	Yes	Yes	Yes
1010	Shadipur Kamru	122333	Yes	Yes	c	a	c	c	Yes	Yes	Yes	c	c	c	c	c	c	Yes	Yes	Yes	Yes	Yes	Yes	Yes
1011	Mamiana Umme	122334	Yes	Yes	c	b	c	c	Yes	Yes	Yes	c	c	c	c	c	c	Yes	Yes	Yes	Yes	Yes	Yes	Yes
1012	Budhari Khurd	122335	Yes	Yes	c	b	c	c	a	Yes	a	c	c	c	c	c	c	Yes	Yes	Yes	Yes	Yes	Yes	Yes
1013	Budhari Buzurg	122336	b	Yes	c	Yes	c	c	Yes	Yes	Yes	c	c	c	c	c	c	Yes	Yes	Yes	Yes	Yes	Yes	Yes
Block T O T A L :			**71**	**87**	**2**	**20**	**8**	**26**	**92**	**97**	**90**	**7**	**9**	**3**	**1**	**1**	**1**	**69**	**95**	**85**	**98**	**99**	**93**	**99**

Census of India 2011- Village Directory

Amenities and Land use (As in 2009)

Name of District:-Aligarh Location Code No:-143

Name of CD Block:-Gangiri- Location CodeNo:-0117

Sr. No.	Name village	Location code no.	Land Use													Land Use					Name of three most important commodities manufactured		
			Nearest Town		Area under different types of land use (in hectares rounded up to one decimal place)											Area irrigated by source (in hectare).							
			Name	Distance range code i.e. a for < 5 Kms, b for 5-10 Kms and c for 10+ kms .	Forests	Area under Non-agricultural Uses	Barren and Un-cultivable land	Permanent Pastures and Other Grazing Lands	Land Under Miscellaneous Tree Crops etc.	Culturable Waste Land	Fallow lands other than current fallows	Current Fallows	Net Area Sown	Total Irrigated Land Area	Total Un-irrigated Land Area	Canals (C)	Wells/Tube-wells(W/TW)	Tanks/Lakes(T/L)	Water Falls(WF)	Others(O)	First	Second	Third
1	2	3	102	103	104	105	106	107	108	109	110	111	112	113	114	115	116	117	118	119	120	121	122
973	Kasimpur Math I	122296	CHARRA	c	0	13.1	0	0	0.5	1	0	1.6	168.3	168.3	0	168.3	0	0	0	0			
974	Jiravli	122297	DADO	b	0	5313	0	0.7	0	417	8.7	212	787.8	717.9	69.9	0	717.9	0	0	0			
975	Paindra Nawabpı	122298	DADO	c	0	18.4	0	0	0	1	0.2	5.8	198.7	198.7	0	0	198.7	0	0	0			
976	Khulavali Urf Ha	122299			0	18.4	0	6.5	1.7	0	2.6	0	153	153	0	0	153	0	0	0			
977	Maupur Bahadur	122300	CHARRA	c	0	21.7	0	1.9	0.8	0	0	0	282.2	282.2	0	0	282.2	0	0	0			
978	Shahjahanpur Va	122301	DADO	b	0	48.1	0	0	0	0.6	2.1	3.2	461.4	461.4	0	0	461.4	0	0	0			
979	Ninamai Ojipur	122302	CHARRA	c	0	20.7	0	0	0	0.1	1.5	1.4	174	174	0	0	174	0	0	0			
980	Kaser	122303	CHARRA	c	0	22.3	5	15.5	0	20.5	1	13.2	526.9	526.9	0	0	526.9	0	0	0			
981	Rajmau	122304	CHARRA	c	0	36.2	27.3	0	0	11.4	26.1	11.3	479.2	479.2	0	0	479.2	0	0	0			
982	Shahjahanbad	122305	CHARRA	c	0	32.8	0	0	0	0.6	1.4	3.8	267.6	267.6	0	0	267.6	0	0	0			
983	Nagla Khagu	122306	CHARRA	c	0	10.2	0	0	0	0	2.5	0	95.5	95.5	0	0	95.5	0	0	0			
984	Sidhauli Kalan	122307	CHARRA	c	0	11.8	0	1	0.4	0	1.3	2.2	138.3	138.3	0	0	138.3	0	0	0			
985	Chitkura	122308			0	21.8	0	0.1	0	0.4	3.4	2	371.3	371.3	0	0	371.3	0	0	0			
986	Mundia Majra K	122309	CHARRA	c	0	10.2	0	6	0	0.6	3.7	0	139.7	139.7	0	0	139.7	0	0	0			
987	Bonai	122310	CHARRA	a	0	10	0	1.4	0	0	0.3	0	113.2	113.2	0	0	113.2	0	0	0			
988	Dhansari	122311	CHARRA	a	0	0	97.4	6	0	0	6.4	11.2	443.4	443.4	0	0	443.4	0	0	0			
989	Baikala	122312	CHARRA	a	0	0	38.9	1.6	0	0	3.6	6.5	429.7	429.7	0.6	0	429.1	0	0	0			
990	Baikhurd	122313	CHARRA	b	0	23	0	0.3	0	0	0	2.9	184.2	184.2	0	0	184.2	0	0	0			
991	Jijathal	122314	CHARRA	a	0	35.1	0	0.5	0	0.4	1.5	0	409.1	409.1	0	0	409.1	0	0	0			
992	Bahadurpur Racl	122315	CHARRA	a	0	17	0	2.2	0	0	2.5	4	203.7	202.4	1.4	0	202.4	0	0	0			
993	Rukhala	122316	CHARRA	a	0	46.6	0	2.4	0	1.1	4.8	5.2	356.5	356.5	0	0	356.5	0	0	0			
994	Lodhai	122317	CHARRA	a	0	14	0	0	0	0.7	0	0	151.1	151.1	0	0	151.1	0	0	0			
995	Dorai	122318	CHARRA	b	0	26	0	1.2	0.3	0	0	0	319	319	0	0	319	0	0	0			
996	Galibpur	122319	CHARRA	b	0	20.5	0	4.2	0	0.5	0	0.9	175.9	175.9	0	0	175.9	0	0	0			
997	Burhagaon	122320	CHARRA	b	0	57.7	0	0	0	1	0.4	2.5	454	451.6	2.4	0	451.6	0	0	0			
998	Naugavan	122321			0	28.7	0	0.8	0.2	0	2.1	3.2	458.1	458.1	0	0	458.1	0	0	0			
999	Rajgahila	122322			0	15	0	0	0	0.2	1.8	0.3	130.7	130.7	0	0	130.7	0	0	0			
1000	Bhirawali	122323			0	0	13.4	0.5	0.1	0.1	0.2	0.4	231	231	0	0	231	0	0	0			
1001	Majhaula	122324	CHARRA	b	0	55.8	0	0.5	0	1.2	0	1.8	392.2	391.7	0.5	0	391.7	0	0	0			
1002	Hidramai	122325	CHARRA	c	0	30.6	1.6	1.6	0.4	0	0.7	0	280.5	279.5	1	0	279.5	0	0	0			
1003	Hussainpur Dehr	122326			0	7.9	0	0	0	0.2	0.2	0.4	61.4	61.4	0	0	61.4	0	0	0			
1004	Chakkhedia	122327			0	0	2.6	0	0	0.3	0.1	0.4	31.1	31.1	0	0	31.1	0	0	0			
1005	Makhdum Nagar	122328			0	12.9	0	0.2	0.6	0.5	0	0	168.6	168.6	0	0	168.6	0	0	0			
1006	Malsai	122329	CHARRA	c	0	9.8	0	0	0	0	0.9	1.3	112.1	112.1	0	0	112.1	0	0	0			
1007	Bilauna Chitrasi	122330	CHARRA	c	0	2.5	58.4	0	0	3.7	2.7	6.8	640.6	640.6	0	0	640.6	0	0	0			
1008	Kanaubi	122331	CHARRA	c	0	87	9.8	1.6	0	0	26.2	0	898.3	893.3	5	0	893.3	0	0	0			
1009	Hasanpur	122332	CHARRA	b	0	23.6	0	0	0	0.3	0	4.2	375.2	375.2	0	0	375.2	0	0	0			
1010	Shadipur Kamru	122333	CHARRA	c	0	54.8	1.4	2.1	0.8	0	4.1	0	511.9	510.9	1	0	510.9	0	0	0			
1011	Mamiana Umme	122334	CHARRA	c	0	28.2	0	1.1	0	1.7	0	5.6	301.4	301.4	0	0	301.4	0	0	0			
1012	Budhari Khurd	122335	CHARRA	c	0	14.1	0	0	0	1.5	0.4	3.8	128	128	0	0	128	0	0	0			
1013	Budhari Buzurg	122336	CHARRA	c	0	78.3	0	0	0	0	1.4	0	840	824.7	15.3	0	824.7	0	0	0			
Block T O T A L :				**0**	**0**	**0**	**8045.7**	**321.3**	**163**	**48.5**	**661**	**466.4**	**3090.5**	**30002**	**29707.1**	**295.7**	**218.6**	**28747.3**	**0**	**0**			

INDIA

UTTAR PRADESH

VIKAS KHAND GONDA

(TAHSIL IGLAS)

DISTRICT ALIGARH

KILOMETRES

1 0 1 2 3

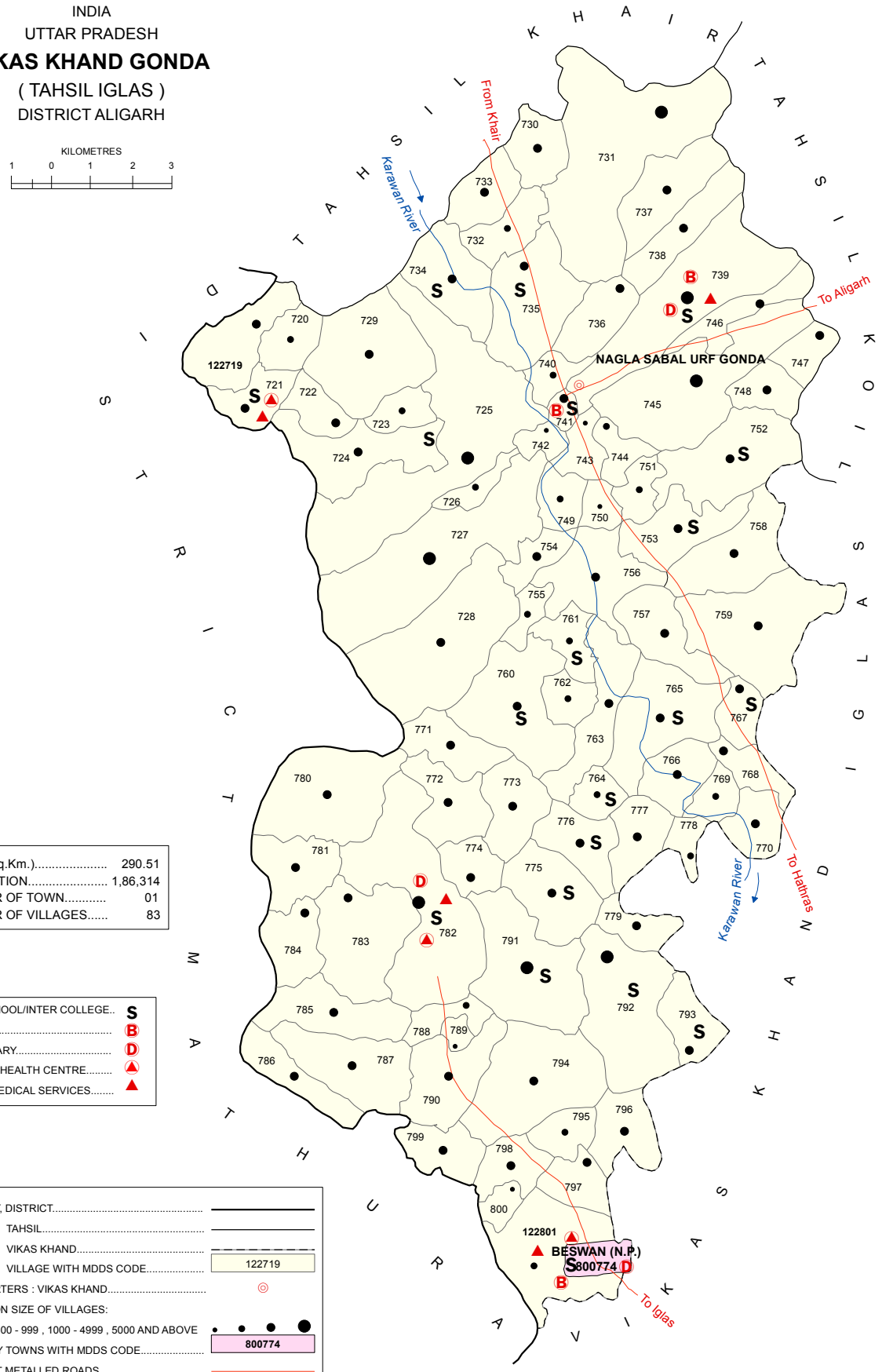

AREA (Sq.Km.).....	290.51
POPULATION.....	1,86,314
NUMBER OF TOWN.....	01
NUMBER OF VILLAGES.....	83

HIGH SCHOOL/INTER COLLEGE..	S
BANK.....	B
DISPENSARY.....	D
PRIMARY HEALTH CENTRE.....	▲
OTHER MEDICAL SERVICES.....	▲

BOUNDARY, DISTRICT.....	
" TAHSIL.....	
" VIKAS KHAND.....	
" VILLAGE WITH MDDS CODE.....	122719
HEADQUARTERS : VIKAS KHAND.....	◎
POPULATION SIZE OF VILLAGES:	
200 - 499 , 500 - 999 , 1000 - 4999 , 5000 AND ABOVE	
STATUTORY TOWNS WITH MDDS CODE.....	800774
IMPORTANT METALLED ROADS.....	
RIVER AND STREAM.....	

Alphabetical list of Villages (CD Block Wise)			
Name of District: Aligarh			
Name of CD BLOCK: Gonda			
Sr. No.	Name of village	2011 Census location code number	2001 Census location code number
1	Ahlad	122762	01393500
2	Ajahari	122749	01392200
3	Alipura	122796	01396900
4	Amarpur Dhana	122790	01396300
5	Aturra	122761	01393400
6	Baksaginora	122772	01394500
7	Bansvali	122788	01396100
8	Basai	122737	01391000
9	Besawan Dehat	122801	01397400
10	Bhaiyan	122765	01393800
11	Bhanau	122795	01396800
12	Chhaichhau	122791	01396400
13	Chhoti Ballabh	122722	01389500
14	Chooharpur Kinvasa	122729	01390200
15	Dahauda	122720	01389300
16	Dantau	122774	01394700
17	Dhand	122743	01391600
18	Dhatauli	122725	01389800
19	Digsari	122733	01390600
20	Ektajpur	122735	01390800
21	Gahlau	122759	01393200
22	Garhi Uucha	122789	01396200
23	Gidaura	122730	01390300
24	Gorai	122782	01395500
25	Harautha	122792	01396500
26	Hasan Garh	122754	01392700
27	Hirnoti	122732	01390500
28	Jagner	122757	01393000
29	Jahrauli	122797	01397000
30	Jalalpurdeta	122771	01394400
31	Jamau	122781	01395400
32	Jatwar	122775	01394800
33	Kaimthal	122752	01392500
34	Kalinjari	122798	01397100
35	Kamalpur Maraun	122769	01394200

36	Karaulisurja	122786	01395900
37	Khirsauli	122773	01394600
38	Kuagaon	122767	01394000
39	Kubara	122784	01395700
40	Ladhauli	122766	01393900
41	Lakhtoi	122779	01395200
42	Mahdaura	122780	01395300
43	Majoopur Suvkara	122731	01390400
44	Mati	122738	01391100
45	Maujipur	122777	01395000
46	Mumreja	122793	01396600
47	Nagla Balram	122763	01393600
48	Nagla Birkhu	122721	01389400
49	Nagla Chandram	122758	01393100
50	Nagla Darvar	122741	01391400
51	Nagla Fakeera	122751	01392400
52	Nagla Fatola	122778	01395100
53	Nagla Goverdhan Jasua	122726	01389900
54	Nagla Groverdhan Siktari	122740	01391300
55	Nagla Jagdev	122745	01391800
56	Nagla Jangli	122750	01392300
57	Nagla Jotu	122719	01389200
58	Nagla Jujhar	122753	01392600
59	Nagla Kalua Bailauth	122760	01393300
60	Nagla Karua	122800	01397300
61	Nagla Kunji	122748	01392100
62	Nagla Madho	122744	01391700
63	Nagla Mansujan	122746	01391900
64	Nagla Rana Baraula	122742	01391500
65	Nagla Sabal Urf Gonda	122739	01391200
66	Pachehara	122783	01395600
67	Payadapur	122727	01390000
68	Peepali	122747	01392000
69	Rafayatpur	122756	01392900
70	Rampur	122764	01393700
71	Razawal	122728	01390100
72	Rudyat Urf Tarapur	122736	01390900
73	Sadha	122755	01392800
74	Salempur	122768	01394100
75	Sevanpur	122770	01394300

76	Shapur Dhadhoi	122776	01394900
77	Shyam Garhi	122785	01395800
78	Sudama	122787	01396000
79	Talesara	122734	01390700
80	Tamautiya	122794	01396700
81	Usar Purtarapur	122799	01397200
82	Uttampur	122724	01389700
83	Vrish Bhanpur	122723	01389600

Census of India 2011- Village Directory

Amenities and Land use (As in 2009)

Name of District:-Aligarh Location CodeNo:-143

Name of CD Block:-Gonda- Location CodeNo:-0118

Sr. No.	Name village	Location code no.	Total area of the village (in hectares rounded up to one decimal place)	Total population (2011 census)	Number of households (2011 census)	Number of educational amenities available. (If not available within the village , the distance range code viz; a for < 5 Kms, b for 5-10 Kms and c for 10+ kms of nearest place where facility is available is given).													
						Pre-Primary school (PP)	Primary school (P)	Middle school (M)	Secondary School (S)	Senior Secondary school (SS)	Degree college of arts science & commerce (ASC)	Engineering college(EC)	Medical college (MC)	Management institute (MI)	Polytechnic (Pt)	Vocational training school /ITI	Non-formal training centre (NFTC)	Special school for disabled (SSD)	Others (specify)
1	2	3	4	5	6	7	8	9	10	11	12	13	14	15	16	17	18	19	20
1014	Nagla Jotu	122719	383.9	1142	169	a	1	1	a	a	c	c	c	c	c	c	c		
1015	Dahauda	122720	193.9	731	126	a	1	a	a	a	b	b	c	c	c	c	c		
1016	Nagla Birkhu	122721	191.1	2031	316	1	2	2	1	1	c	c	c	c	c	c		1	
1017	Chhoti Ballabh	122722	158.2	1501	258	1	1	1	a	a	c	c	c	c	c	c	c		
1018	Vrish Bhanpur	122723	148.5	612	106	a	1	1	a	a	c	c	c	c	c	c	b		
1019	Uttampur	122724	504.5	2785	503	1	1	a	b	b	c	c	c	c	c	c		1	
1020	Dhatauli	122725	1410.4	7468	1216	1	1	2	3	2	a	c	c	c	c	c	c		c
1021	Nagla Goverdhar	122726	90.7	651	109	a					c	c	c		c	c			
1022	Payadapur	122727	923.1	5851	977	1	1	1			c	c	c		c	c			
1023	Razawal	122728	957.7	4410	721	1	1	1	b	b	b	c	c	c	c	c	b		
1024	Chooharpur Kin	122729	676.5	3795	623	1	1	1	a	a	b	c	c	c	c	c			
1025	Gidaura	122730	188.8	1889	351	a	1	1	a	a	a	c	c	c	c	c	c		c
1026	Majoopur Suvka	122731	1281.9	8207	1390	2	3	3	b	b	b	c	c	c	c	c	c		c
1027	Hirnoti	122732	213.5	805	130	a	1	a	a	a	a	c	c	c	c	c	c		c
1028	Digsari	122733	227.1	1149	186	1	2	2	a	a	a	c	c	c	c	c	c		c
1029	Talesara	122734	363.9	3784	635	1	1	2	1	1	c	c	c			c			
1030	Ektajpur	122735	568.5	1924	330	2	3	2	1	2	a	c	c	c	c	c	c		c
1031	Rudyat Urf Tara	122736	277.5	1136	195	a	1	1	a	a	b	c	c	c	c	c	c		
1032	Basai	122737	290.7	1811	278	b	1	1	b	b	b	c	c	c	c	c	c		
1033	Mati	122738	364.9	1611	261	b	1	1	b	b	b	c	c	c	c	c	c		
1034	Nagla Sabal Urf	122739	873.6	8104	1328	1	2	2	1	1	1	c	c	c	c	c		1	
1035	Nagla Groverdha	122740	94.9	607	99	a	1	a	a	a	a	c	c	c	c	c	c		
1036	Nagla Darvar	122741	97.4	4781	764	1	1	1	1	1	a	c	c	c	c	c	c		
1037	Nagla Rana Bara	122742	83.1	347	54	a	1	a	a	a	a	c	c	c	c	c	c		
1038	Dhand	122743	133.3	312	53	a	a	a	a	a	a	c	c	c	c	c	c		
1039	Nagla Madho	122744	99.3	696	129	a	1	a	a	a	a	c	c	c	c	c	c		
1040	Nagla Jagdev	122745	900.3	5518	937	1	2	2	b	b	a	c	c	c	c	c			c
1041	Nagla Mansujan	122746	189.5	2413	402	1	2	2	a	a	a	c	c	c	c	c	c		
1042	Peepali	122747	132.1	1127	179	b	1	1	b	b	b	c	c	c	c	c			c
1043	Nagla Kunji	122748	183.6	1427	207	a	a	a	b	c	c	c		c	c	c			
1044	Ajahari	122749	267.7	641	114	b	1	1	b	b	b	c	c	c	c	c	c		
1045	Nagla Jangli	122750	53.2	251	46	a	a	a	a	a	a	c	c	c	c	c	c		c
1046	Nagla Fakeera	122751	87.3	723	127	a	1	1	a	a	a	a	c	c	c	c	c		
1047	Kaimthal	122752	540.5	3746	643	1	2	2	2	c	c	c	c	c	c	c	c		c
1048	Nagla Jujhar	122753	382.1	3582	626	1	2	2	2	2	c	c	c	c	c	c	c		
1049	Hasan Garh	122754	67.4	1476	197	b	1	a	a	a	b	c	b	c	c	c	c		c
1050	Sadha	122755	95.5	560	99	b	1	1	b	b	b	c	c	c	c	c	b		
1051	Rafayatpur	122756	357	1325	231	b	1	a	a	b	c	b	c	c	c	c	c		c
1052	Jagner	122757	452.5	2636	448	1	1	1	a	a	b	c	c	c	c	c	c		
1053	Nagla Chandram	122758	448.6	2654	449	2	1	1	a	a	b	c	c	c	c	c			
1054	Gahlau	122759	817.6	4599	718	1	1	1		a	b	b	c	c	c	b	c		c
1055	Nagla Kalua Bai	122760	589.4	4415	755	1	1	2	1	1	b	c	c	c	c	c			c
1056	Aturra	122761	155	533	93	b	a		1	1	b	b	c	c	c	c	c			c
1057	Ahlad	122762	146	687	113	b		1	a	a	b	b	c	c	c	c	c			c
1058	Nagla Balram	122763	320.8	2602	426	1	1	b	a	b	b	c	c		c	c			
1059	Rampur	122764	128.6	863	140	1	2	2	1	b	b	c	c	c	c	b	b		c
1060	Bhaiyan	122765	591.2	4249	688	1	1	2	1	b	b	c	c		c	c			
1061	Ladhauli	122766	221.8	1429	273	b		1	1	b	b	b	c	c	c	c			
1062	Kuagaon	122767	141.4	1146	226	b		1	1	1	1	b	b	c	c	c	c	c	c
1063	Salempur	122768	187.3	1355	231	b		1	1	b	b	b	c	c		c	c	c	
1064	Kamalpur Marau	122769	93	727	118	b		1	b	b	b	b	c	c	c	c	c	c	
1065	Sevanpur	122770	202	1021	153	a		1	a	a	a	a	b	c		c	c	c	
1066	Jalalpurdeta	122771	300.8	1313	237	1	2	2	a	a	c	c	c	c	c	c	b		c
1067	Baksaginora	122772	300.2	2149	339	1	3	2	a	a	c	c	c	c	c	c	c		c
1068	Khirsauli	122773	256.1	1085	198	1	2	1	a	a	b	c	c	c	c	b	b		c
1069	Dantau	122774	174.3	1184	204	c		1	a	c	c	c	c	c	c	c	c	c	c
1070	Jatwar	122775	360.6	1920	317	1	2	2	1	a	b	c	c	c	c	b	b		c
1071	Shapur Dhadhoi	122776	304.5	2237	406	2	3	2	1	1	b	c	c	c	c	b	b		c
1072	Maujipur	122777	233.4	1471	259	b		1	b	b	b	c	c		c	c	c		c

Census of India 2011- Village Directory

Amenities and Land use (As in 2009)

Name of District:-Aligarh Location Code No:-143

Name of CD Block:-Gonda- Location CodeNo:-0118

Sr. No.	Name village	Location code no.	Number of Medical Amenities available. (If not available within the village , the distance range code viz; a for < 5 Kms, b for 5-10 Kms and c for 10+ kms of nearest place where facility is available is given).											Number of Non-Government Medical Amenities available.						
			Community health centre (CHC)	Primary health centre (PHC)	Primary health sub centre (PHS)	Maternity and child welfare centre (MCW)	T.B. clinic (TBC)	Hospital-allopathic (HA)	Hospital-alternative medicine (HO)	Dispensary (D)	Veterinary hospital (VH)	Mobile health clinic (MHC)	Family welfare centre (FWC)	Charitable non Govt. hospital/Nursing home.	Medical practitioner with MBBS Degree	Medical practitioner with other degree	Medical practitioner with no degree	Traditional practitioner and faith healer .	Medicine Shop	Others
1	2	3	21	22	23	24	25	26	27	28	29	30	31	32	33	34	35	36	37	38
1014	Nagla Jotu	122719	c	c	a	c	c	c	c	c	a	c	c	0	0	0	0	0	0	0
1015	Dahauda	122720	c	c	a	c	c	b	b	b	a	b	b	0	0	0	0	0	0	0
1016	Nagla Birkhu	122721	1	1		1	c	c	c	c	1	c	1	0	0	0	0	0	0	0
1017	Chhoti Ballabh	122722	b	b	a	b	c	c	c	c	a	c	b	0	0	0	0	0	0	0
1018	Vrish Bhanpur	122723	b	b	a	b	c	b	b	b	b	b	b	0	0	0	0	0	0	0
1019	Uttampur	122724	b	b		b	c	b	b	b	b	b	b	0	0	0	0	0	0	0
1020	Dhatauli	122725	c	a		c	c	a		a	a			0	0	0	0	0	0	0
1021	Nagla Goverdhar	122726		a		a				a			a	0	0	0	0	0	0	0
1022	Payadapur	122727		a		a				a			a	0	0	0	0	0	0	0
1023	Razawal	122728	c	b	b	b	c	c		b	b		b	0	0	0	0	0	0	0
1024	Chooharpur Kinv	122729	a	a	a	a	c	a	a	a	a		a	0	0	0	0	0	0	0
1025	Gidaura	122730	a	a	a	a	a	a	c	a	a	c	a	0	0	0	0	0	0	0
1026	Majoopur Suvka	122731	b	b		b	b	b	c	b		1	c	b	0	1	0	1	0	0	0
1027	Hirnoti	122732	a	a	a	a	a	a	c	a	a	c	a	0	0	0	0	0	0	0
1028	Digsari	122733	a	a	a	a	a	a	c	a	a	c	a	0	1	0	1	0	0	0
1029	Talesara	122734	a	a		a					a		a	0	0	0	0	0	0	0
1030	Ektajpur	122735	a	a		a	a	a	c	a	a	c	a	0	1	2	0	0	0	0
1031	Rudyat Urf Tara	122736	c	a	a	c	c	a	a	a	a		c	0	0	0	0	0	0	0
1032	Basai	122737	c	b	b	c	c	b	b	b	b		c	0	0	0	0	0	0	0
1033	Mati	122738	c	b	b	c	c	b	b	b	b		c	0	0	0	0	0	0	0
1034	Nagla Sabal Urf	122739	c			c	c	c	c		5	1		1	0	0	3	0	2	2	0
1035	Nagla Groverdha	122740	c	a	a	c	c	a	a	a	a		c	0	0	0	0	0	0	0
1036	Nagla Darvar	122741	c	b	a	c	c	a	a	a	a		c	0	0	0	0	0	0	0
1037	Nagla Rana Bara	122742	c	a	a	c	c	a	a	a	a		c	0	0	0	0	0	0	0
1038	Dhand	122743	c	a	a	c	c	a	a	a	a		c	0	0	0	0	0	0	0
1039	Nagla Madho	122744	c	a	a	c	c	a	a	a	a		c	0	0	0	0	0	0	0
1040	Nagla Jagdev	122745	b	b	b	b	b	c	c	b	b	c	b	0	0	0	3	0	0	0
1041	Nagla Mansujan	122746	c	a		a	c	c	c	a	a		a	0	0	0	0	0	0	0
1042	Peepali	122747	b	b	b	b	b	c	c	b		c	b	0	0	0	1	0	0	0
1043	Nagla Kunji	122748	b	b	b	c	c	c	c	c	c		b	0	0	0	0	0	0	0
1044	Ajahari	122749	c	b	b	c	c	b	b	b	b		c	0	0	0	0	0	0	0
1045	Nagla Jangli	122750	c	a	a	c	c	a	a	a	a		c	0	0	0	0	0	0	0
1046	Nagla Fakeera	122751	c	a	a	c	c	a	a	a	a		c	0	0	0	0	0	0	0
1047	Kaimthal	122752	c	c	b	b	c	c	c	c	c	c	b	0	0	0	0	0	0	0
1048	Nagla Jujhar	122753	b	b	b	c	c	c	c	c	c	c	c	0	0	0	0	0	0	0
1049	Hasan Garh	122754	b	b	b	b	c	c	c	c	c	c	c	0	0	0	0	0	0	0
1050	Sadha	122755	c	b	a	b	c	c	c	b	b		b	0	0	0	0	0	0	0
1051	Rafayatpur	122756	b	b	b	c	c	c	c	c	c	c	c	0	0	0	0	0	0	0
1052	Jagner	122757	b	b	b	b	c	c	c	c	b	c	b	0	0	0	0	0	0	0
1053	Nagla Chandram	122758	b	b	b	b	c	c		b	b		b	0	0	0	0	0	0	0
1054	Gahlau	122759	b	c	b	b	b	b	b	b	b	c	b	2	1	1	1	1	1	0
1055	Nagla Kalua Bai	122760	c	c	c	c	c	c	c	c	c	c	c	0	0	0	0	0	0	0
1056	Aturra	122761	b	b	b	b	b	c	c	b	b	c	b	0	0	0	0	0	0	0
1057	Ahlad	122762	b	b	b	b	b	c	c	b	b	c	b	0	0	0	0	0	0	0
1058	Nagla Balram	122763	c			c	c	c			c			0	0	0	0	0	0	0
1059	Rampur	122764	b	b	a	a	b	b	c	b	b	b	b	0	0	1	4	0	0	0
1060	Bhaiyan	122765	b			b	b	b			b			0	0	0	0	0	0	0
1061	Ladhauli	122766		b	b	b	b	c	c	c	b		b	0	0	0	0	0	0	0
1062	Kuagaon	122767	b	c	b	b	b	b	b	b	b	c	b	0	0	0	0	0	0	0
1063	Salempur	122768		b	b	b	b	c	c	c	b		b	0	0	0	0	0	0	0
1064	Kamalpur Marau	122769		b	b	b	b	c	c	c	b	c	b	0	0	0	0	0	0	0
1065	Sevanpur	122770		a	a	a	a	c	c	c	a		a	0	0	0	0	0	0	0
1066	Jalalpurdeta	122771	b	b	b	b	c	b	c	b	b	c	b	0	1	0	2	0	0	0
1067	Baksaginora	122772	c	c	c	c	c	c	c	c	c	c	c	0	1	0	1	1	0	0
1068	Khirsauli	122773	b	b	a	a	b	b	c	b	b	b	b	0	0	0	0	1	0	0
1069	Dantau	122774	c	c	c	c	c	c	c	c	c	c	c	0	1	0	1	0	0	0
1070	Jatwar	122775	b	b	b	b	b	b	c	b	b	b	b	0	1	0	2	0	0	0
1071	Shapur Dhadhoi	122776	b	b		b	b	b	c	b	b	c	b	0	1	0	4	0	0	0
1072	Maujipur	122777	c	b	b	b	b	b	b	c	b	c	b	0	0	0	0	0	0	0

Census of India 2011- Village Directory

Amenities and Land use (As in 2009)

Name of District:-Aligarh Location Code No:-143

Name of CD Block:-Gonda- Location CodeNo:-0118

Sr. No.	Name village	Location code no.	Availability of drinking water - Yes / No								Availability of toilet & others Yes / No			
			Tap water (Treated/Untreated)	Well water (Covered / Uncovered well)	Hand Pump	Tube wells / Bore well	Spring	River / Canal	Tank / Pond / Lake	Others	Community toilet including bath.	Community toilet excluding bath.	Rural sanitary mart or sanitary hardware outlet available near the village.	Community bio- gas or recycle of waste for productive use.
1	2	3	39	40	41	42	43	44	45	46	47	48	49	50
1014	Nagla Jotu	122719	No	Yes	Yes	Yes	No	Yes	Yes	No	No	No	No	No
1015	Dahauda	122720	No	No	Yes	Yes	No	Yes	Yes	No	No	No	No	No
1016	Nagla Birkhu	122721	No	No	Yes	Yes	No	No	Yes	No	No	No	No	No
1017	Chhoti Ballabh	122722	No	No	Yes	Yes	No	No	Yes	No	No	No	No	No
1018	Vrish Bhanpur	122723	No	No	Yes	No	No	No	Yes	No	No	No	No	No
1019	Uttampur	122724	No	Yes	Yes	Yes	No	No	Yes	No	No	No	No	No
1020	Dhatauli	122725	No	No	Yes	Yes	No	No	No	No	No	No	No	No
1021	Nagla Goverdhar	122726	No	Yes	Yes	Yes	No	No	Yes	No	No	No	No	No
1022	Payadapur	122727	No	Yes	Yes	Yes	No	No	Yes	No	No	No	No	No
1023	Razawal	122728	No	Yes	Yes	Yes	No	No	Yes	No	No	No	No	No
1024	Chooharpur Kin	122729	No	No	Yes	Yes	No	Yes	Yes	No	No	No	No	No
1025	Gidaura	122730	No	No	Yes	No	No	No	No	No	No	No	No	No
1026	Majoopur Suvka	122731	No	No	Yes	No	No	No	No	No	No	No	No	No
1027	Hirnoti	122732	No	No	Yes	No	No	No	No	No	No	No	No	No
1028	Digsari	122733	No	No	Yes	No	No	No	No	No	No	No	No	No
1029	Talesara	122734	No	Yes	Yes	Yes	No	Yes	Yes	No	No	No	No	No
1030	Ektajpur	122735	No	No	Yes	No	No	No	No	No	No	No	No	No
1031	Rudyat Urf Tara	122736	No	No	Yes	Yes	No	No	No	No	No	No	No	No
1032	Basai	122737	No	No	Yes	Yes	No	No	No	No	No	No	No	No
1033	Mati	122738	No	Yes	Yes	No	No	No	No	No	No	No	No	No
1034	Nagla Sabal Urf	122739	No	Yes	Yes	Yes	No	No	Yes	No	No	No	No	No
1035	Nagla Groverdha	122740	No	No	Yes	Yes	No	No	No	No	No	No	No	No
1036	Nagla Darvar	122741	No	No	Yes	Yes	No	No	No	No	No	No	No	No
1037	Nagla Rana Bara	122742	No	No	Yes	Yes	No	No	No	No	No	No	No	No
1038	Dhand	122743	No	No	Yes	Yes	No	No	No	No	No	No	No	No
1039	Nagla Madho	122744	No	No	Yes	Yes	No	No	No	No	No	No	No	No
1040	Nagla Jagdev	122745	No	No	Yes	Yes	No	No	Yes	No	No	No	No	No
1041	Nagla Mansujan	122746	No	Yes	Yes	Yes	No	Yes	Yes	No	No	No	No	No
1042	Peepali	122747	No	No	Yes	Yes	No	No	Yes	No	No	No	No	No
1043	Nagla Kunji	122748	No	Yes	Yes	Yes	No	Yes	Yes	No	No	No	Yes	No
1044	Ajahari	122749	No	No	Yes	Yes	No	No	No	No	No	No	No	No
1045	Nagla Jangli	122750	No	No	Yes	Yes	No	No	No	No	No	No	No	No
1046	Nagla Fakeera	122751	No	No	Yes	Yes	No	No	No	No	No	No	No	No
1047	Kaimthal	122752	Yes	Yes	Yes	No	No	No	No	No	No	No	No	No
1048	Nagla Jujhar	122753	No	Yes	Yes	Yes	No	No	No	No	No	No	No	No
1049	Hasan Garh	122754	No	Yes	Yes	Yes	No	Yes	Yes	Yes	No	No	No	No
1050	Sadha	122755	No	Yes	Yes	Yes	No	No	Yes	No	No	No	No	No
1051	Rafayatpur	122756	No	Yes	Yes	Yes	No	Yes	No	No	No	No	No	No
1052	Jagner	122757	No	Yes	Yes	Yes	No	No	Yes	No	No	No	No	No
1053	Nagla Chandram	122758	No	No	Yes	Yes	No	No	Yes	No	No	No	No	No
1054	Gahlau	122759	No	No	Yes	No	No	No	No	No	No	No	No	No
1055	Nagla Kalua Bai	122760	No	No	Yes	Yes	No	No	Yes	No	No	No	No	No
1056	Aturra	122761	No	No	Yes	Yes	No	No	No	No	No	No	No	No
1057	Ahlad	122762	No	No	Yes	Yes	No	No	Yes	No	No	No	No	No
1058	Nagla Balram	122763	No	No	Yes	Yes	No	Yes	Yes	No	No	No	No	No
1059	Rampur	122764	No	Yes	Yes	Yes	No	No	No	No	No	No	No	No
1060	Bhaiyan	122765	No	No	Yes	Yes	No	No	Yes	No	No	No	No	No
1061	Ladhauli	122766	No	No	Yes	Yes	No	No	Yes	No	No	No	No	No
1062	Kuagaon	122767	No	No	Yes	No	No	No	No	No	No	No	No	No
1063	Salempur	122768	No	No	Yes	Yes	No	No	Yes	No	No	No	No	No
1064	Kamalpur Marau	122769	No	No	Yes	Yes	No	No	Yes	No	No	No	No	No
1065	Sevanpur	122770	No	No	Yes	Yes	No	Yes	No	No	No	No	No	No
1066	Jalalpurdeta	122771	No	Yes	Yes	Yes	No	No	Yes	No	No	No	No	No
1067	Baksaginora	122772	No	Yes	Yes	Yes	No	No	No	No	No	No	No	No
1068	Khirsauli	122773	No	Yes	Yes	Yes	No	No	No	No	No	No	No	No
1069	Dantau	122774	No	Yes	Yes	Yes	No	No	No	No	No	No	No	No
1070	Jatwar	122775	No	No	Yes	Yes	No	No	Yes	No	No	No	No	No
1071	Shapur Dhadhoi	122776	No	Yes	Yes	Yes	No	Yes	No	No	No	No	No	No
1072	Maujipur	122777	No	No	Yes	Yes	No	No	Yes	No	No	No	No	No

Census of India 2011- Village Directory

Amenities and Land use (As in 2009)

Name of District:-Aligarh Location Code No:-143

Name of CD Block:-Gonda- Location CodeNo:-0118

Sr. No.	Name village	Location code no.	Communication and transport facilities (If amenities available code -Yes is given except for Village Pin Code ,If not available within the village , the distance range code viz; a for < 5 Kms, b for 5-10 Kms and c for 10+ kms of nearest place where facility is available is given).																
			Post office(PO)	Sub post office (SPO)	Post & Telegraph office (P&TO)	Village Pin Code	Telephones (Land lines)	Public call office (PCO)	Mobile phone coverage	Internet cafes/ Common service centre (CSC)	Private courier facility	Bus service (Public & Private)	Railway stations	Auto/Modified Autos	Taxis and Vans	Tractors	Cycle-pulled rickshaws(Manual & Machine driven)	Carts driven by animals	Sea /River ferry service
1	2	3	51	52	53	54	55	56	57	58	59	60	61	62	63	64	65	66	67
1014	Nagla Jotu	122719	c	a	c		c	a	Yes	c	c	a	c	c	a	Yes	c	Yes	
1015	Dahauda	122720	c	a	c	202123	c	a	Yes	c	c	a	c	c	a	Yes	c	Yes	
1016	Nagla Birkhu	122721	c	Yes	c		Yes	Yes	Yes	c	c	Yes	c	b	Yes	Yes	b	Yes	
1017	Chhoti Ballabh	122722	b	a	b	202123	b	a	Yes	b	b	a	c	b	a	Yes	b	Yes	
1018	Vrish Bhanpur	122723	a	a	b	202123	b	b	Yes	b	b	b	c	b	b	Yes	b	Yes	
1019	Uttampur	122724	a	a	b	202123	b	b	Yes	b	b	b	c	b	b	Yes	b	Yes	
1020	Dhatauli	122725		Yes	a		Yes	a	Yes	c		Yes	c	a	Yes	Yes	Yes		
1021	Nagla Goverdhar	122726	a		a		Yes	Yes	Yes	c	c	a	c	a	a	Yes	c	Yes	
1022	Payadapur	122727	a	Yes	a		Yes	Yes	Yes	c	c	Yes	c	a	Yes	Yes	Yes	Yes	
1023	Razawal	122728	b	Yes	b	202123			Yes	c	c	b	c	b	b	Yes	c	Yes	
1024	Chooharpur Kin	122729	a	a	a	202123	a	a	Yes	a	a	a	c	a	a	Yes	a	Yes	
1025	Gidaura	122730	a	a	c	202118	a	a	a	c	c	a	c	c	a	Yes	c	Yes	
1026	Majoopur Suvka	122731	b	Yes	c	202118	b	b	Yes	c	c	Yes	c	c	Yes	Yes	Yes	Yes	
1027	Hirnoti	122732	a	a	c	202123	a	a	a	c	c	a	c	c	a	Yes	c	Yes	
1028	Digsari	122733	a	Yes	c	203124	a	a	a	a	c	Yes	c	c	a	Yes	c	Yes	
1029	Talesara	122734	a	Yes	a		Yes	Yes	Yes	c	c	a	c	a	a	Yes	c	Yes	
1030	Ektajpur	122735	a	a	c	203124	a	a	a	a	c	Yes	c	c	a	Yes	c	Yes	
1031	Rudyat Urf Tara	122736	a	a	a		a	a	a	c		a	c	a	a		c	Yes	
1032	Basai	122737	b	Yes	b		b	b	b	c		b	c	b	b		c	Yes	
1033	Mati	122738	b	Yes	b		b	b	b	c		b	c	b	b		c	Yes	
1034	Nagla Sabal Urf	122739	Yes		Yes	202123	Yes	Yes	Yes	c	c	Yes	c	Yes	Yes	Yes	Yes	Yes	
1035	Nagla Groverdha	122740	a	a	a		a	a	a	c		a	c	a	a		c	Yes	
1036	Nagla Darvar	122741	Yes	Yes	Yes		Yes	Yes	Yes	Yes		Yes	c	c	c		c	Yes	
1037	Nagla Rana Bara	122742	a	a	a		a	a	a	c		a	c	c	a		c	Yes	
1038	Dhand	122743	a	a	a		a	a	a	a		Yes	c	a	a		c	Yes	
1039	Nagla Madho	122744	a	a	a		a	a	a	c		a	c	a	a		c	Yes	
1040	Nagla Jagdev	122745	b	Yes	b		b	b	Yes		b	Yes	c	c	Yes	Yes	Yes	Yes	
1041	Nagla Mansujan	122746	a		a		a	a	Yes	c	c	Yes	c	a	a	Yes	c	Yes	
1042	Peepali	122747	b	a	b		b	b	Yes	c	b	b	c	c	c	Yes	c	Yes	
1043	Nagla Kunji	122748	c	c	c			b	b	c	c	c	c	c	c	c	c	Yes	
1044	Ajahari	122749	b	b	b		b	b	b	b	b	b	c	b	b			Yes	
1045	Nagla Jangli	122750	a	a	a		a	a	a	a		a	c	c	a		c	Yes	
1046	Nagla Fakeera	122751	a	a	a		a	a	a			Yes	c	c	a		c	Yes	
1047	Kaimthal	122752	b	b	b		b	c	c	c	c	c	c	c	c	c	c	Yes	
1048	Nagla Jujhar	122753	c	b	b		b	b	c	c	c	c	c	c	c	c	c	Yes	
1049	Hasan Garh	122754	b	b	b					c	c	a	c	c	b	Yes	c	Yes	
1050	Sadha	122755	Yes	b	Yes		b	b	Yes	c	c	b	c	b	b	Yes	c	Yes	
1051	Rafayatpur	122756	b	b	b		b	b	b	c	c	c	c	c	c		c	Yes	
1052	Jagner	122757	b	b	b	202124	b	b	b	b	b	b	c	b	b	b	c	Yes	
1053	Nagla Chandram	122758	b	a	b		b	b	Yes	b	b	a	c	b	b		b	b	
1054	Gahlau	122759	Yes	Yes	b	202124	Yes	Yes	Yes	b	b	Yes	c	Yes	Yes	Yes	c	Yes	
1055	Nagla Kalua Bai	122760	c	Yes	c		b	b	Yes	c	c	b	c	c	c	Yes	c	Yes	
1056	Aturra	122761	b	a	b		a	a	a	c	b	a	c	c	c	Yes	c	Yes	
1057	Ahlad	122762	b	b	b		b	b	a	c	b	b	c	c	c	Yes	c	Yes	
1058	Nagla Balram	122763	b	a	b	202123	Yes	Yes	Yes	c	c	a	c	b	b	Yes	c	Yes	
1059	Rampur	122764	c	a	b	202145	Yes	b	Yes	b	b	b	c	c	b	Yes	c	Yes	
1060	Bhaiyan	122765	b	Yes	b	202124	Yes	Yes	Yes	b	b	a	c	b	b	Yes	c	Yes	
1061	Ladhauli	122766	c	b	b		Yes	Yes	Yes	b	b	b	c	b	b	Yes	c	Yes	
1062	Kuagaon	122767	b	a	a	202124		a	b	b	b	Yes	c	Yes	b	Yes	b	Yes	
1063	Salempur	122768	c	Yes	b		Yes	Yes	Yes	b	b	b	c	b	b	Yes	c	Yes	
1064	Kamalpur Marau	122769	c	b	b		Yes	Yes	Yes	b	b	b	c	b	b	Yes	c	Yes	
1065	Sevanpur	122770	c	a	a		Yes	Yes	Yes	a	a	a	c	c	a	Yes	c	Yes	
1066	Jalalpurdeta	122771	c	Yes	c	202145	Yes	b	Yes	c	c	b	c	c	c	Yes	c	Yes	
1067	Baksaginora	122772	c	c	c	202145	c	c	c	c	c	c	c	c	c	Yes	c	Yes	
1068	Khirsauli	122773	c	Yes	b	202145	b	b	Yes	b	b	b	c	c	b	Yes	c	Yes	
1069	Dantau	122774	c	c	c	202145	c	c	c	c	c	c	c	c	c	Yes	c	Yes	
1070	Jatwar	122775	c	Yes	b	202145	b	b	a	b	b	b	c	c	b	Yes	c	Yes	
1071	Shapur Dhadhoi	122776	c	b	b	202145	b	b	Yes	b	b	b	c	c	b	Yes	c	Yes	
1072	Maujipur	122777	c	b	b		Yes	Yes	Yes	b	b	b	c	b	b	Yes	c	Yes	

Census of India 2011- Village Directory

Amenities and Land use (As in 2009)

Name of District:-Aligarh Location Code No:-143

Name of CD Block:-Gonda- Location CodeNo:-0118

Sr. No.	Name village	Location code no.	Village connected to highways,village roads, banks & credit societies (If amenities available code -Yes is given, If not available within the village , the distance range code viz; a for < 5 Kms, b for 5-10 Kms and c for 10+ kms of nearest place where facility is available is given).											
			Connected to national highway(NH)	Connected to state highway(SH)	Connected to major district road (MDR)	Connected to others district road	Pucca roads	Kutcheha roads	Water bounded macadam(WBM) roads	Navigable waterway (river/canal)(NW)	Footpaths (FP)	Commercial & Co-operative Banks	ATM	Agricultural Credit Societies
1	2	3	68	69	70	71	72	73	74	75	76	77	78	79
1014	Nagla Jotu	122719	c	c	a	Yes	Yes	Yes	a		Yes	c	c	c
1015	Dahauda	122720	c	c	Yes	Yes	Yes	Yes	a		Yes	c	c	c
1016	Nagla Birkhu	122721	c	c	Yes	Yes	Yes	Yes	Yes		Yes	b	b	b
1017	Chhoti Ballabh	122722	c	c	a	Yes	Yes	Yes	a		Yes	b	b	b
1018	Vrish Bhanpur	122723	c	c	b	Yes	Yes	a	Yes	a	Yes	b	b	b
1019	Uttampur	122724	c	c	b	Yes	Yes	Yes	Yes		Yes	b	b	b
1020	Dhatauli	122725	c	c	a	Yes	Yes	Yes			Yes	a	c	a
1021	Nagla Goverdhar	122726	c	c	Yes	Yes	Yes	Yes	a		Yes	a	c	a
1022	Payadapur	122727	c	c	Yes	Yes	Yes	Yes	a		Yes	a	c	a
1023	Razawal	122728	c	c	Yes	Yes	Yes	Yes	a		Yes	b	c	b
1024	Chooharpur Kinv	122729	c	c	a	Yes	Yes	Yes	a		Yes	b	b	b
1025	Gidaura	122730	c	c	a	Yes	Yes	Yes	Yes		Yes	a	c	Yes
1026	Majoopur Suvka	122731	c	c	b	Yes	Yes	Yes	Yes		Yes	b	c	a
1027	Hirnoti	122732	c	c	a	Yes	Yes	Yes	Yes		Yes	a	c	a
1028	Digsari	122733	c	c	c	Yes	Yes	Yes	Yes		Yes	a	c	a
1029	Talesara	122734	c	c	Yes	Yes	Yes	Yes	a	Yes	Yes	a	c	a
1030	Ektajpur	122735	c	c	Yes	Yes	Yes	Yes	Yes		Yes	a	c	a
1031	Rudyat Urf Tara	122736	c	c	a	Yes	Yes	Yes	Yes		Yes	a	a	a
1032	Basai	122737	c	c	b	Yes	Yes	Yes	Yes		Yes	b	b	b
1033	Mati	122738	c	c	b	Yes	Yes	Yes	Yes		Yes	b	b	b
1034	Nagla Sabal Urf	122739	c	c	Yes	Yes	Yes	Yes	Yes	Yes	Yes	Yes	c	Yes
1035	Nagla Groverdha	122740	c	c	a	Yes	Yes	Yes	Yes		Yes	a	a	a
1036	Nagla Darvar	122741	c	c	Yes	Yes	Yes	Yes	Yes		Yes	Yes	Yes	Yes
1037	Nagla Rana Bara	122742	c	c	a	Yes	Yes	Yes	Yes		Yes	a	a	a
1038	Dhand	122743	c	c	a	Yes	Yes	Yes	Yes		Yes	a	a	a
1039	Nagla Madho	122744	c	c	a	Yes	Yes	Yes	Yes		Yes	a	a	a
1040	Nagla Jagdev	122745	c	c	c	Yes	Yes	Yes		Yes	Yes	b	b	b
1041	Nagla Mansujan	122746	c	c	Yes	Yes	Yes	Yes	a	Yes	Yes	a	c	a
1042	Peepali	122747	c	Yes	Yes	Yes	Yes	Yes		a	Yes	b	b	b
1043	Nagla Kunji	122748	c	c	b	Yes	b	a	a		Yes	c	c	c
1044	Ajahari	122749	c	c	b	Yes	Yes	Yes			Yes	b	b	b
1045	Nagla Jangli	122750	c	c	a	Yes	Yes	Yes	Yes		Yes	a	a	a
1046	Nagla Fakeera	122751	c	c	a	Yes	Yes	Yes	Yes		Yes	a	a	a
1047	Kaimthal	122752	c	c	c	Yes	Yes	Yes	Yes		Yes	c	c	c
1048	Nagla Jujhar	122753	c	c	c	Yes	Yes	Yes	Yes		Yes	c	c	c
1049	Hasan Garh	122754	c	c	a	Yes	Yes	Yes	b		Yes	c	c	c
1050	Sadha	122755	c	c	c	b	Yes	Yes	a		Yes	b	c	b
1051	Rafayatpur	122756	c	c	c	Yes	Yes	Yes	Yes		Yes	c	c	c
1052	Jagner	122757	c	b	a	Yes	a	Yes	a		Yes	b	b	b
1053	Nagla Chandram	122758	c	b	b	Yes	Yes	Yes			Yes	b	b	b
1054	Gahlau	122759	c	c	Yes	Yes	Yes	Yes			Yes	b	b	b
1055	Nagla Kalua Bai	122760	c	c	c	Yes	Yes	Yes		c	Yes	c	c	c
1056	Aturra	122761	c	c	c	a	Yes	Yes		c	Yes	b	b	b
1057	Ahlad	122762	c	c	c	b	Yes	Yes		c	Yes	b	b	b
1058	Nagla Balram	122763	c	c	Yes	Yes	Yes	Yes	a	Yes	Yes	c	c	c
1059	Rampur	122764	c	b	b	b	Yes	Yes			Yes	b	b	a
1060	Bhaiyan	122765	c	b	a	Yes	Yes	Yes	a		Yes	b	b	b
1061	Ladhauli	122766	c	c	b	Yes	Yes	Yes			Yes	a	b	b
1062	Kuagaon	122767	c	b	b	Yes	Yes				Yes	b	b	b
1063	Salempur	122768	c	c	b	Yes	Yes	Yes			Yes	b	b	b
1064	Kamalpur Marau	122769	c	c	b	Yes	Yes	Yes			Yes	b	b	b
1065	Sevanpur	122770	c	a		Yes	Yes	Yes			Yes	a	a	a
1066	Jalalpurdeta	122771	c	c	c	Yes	a	Yes			Yes	c	c	b
1067	Baksaginora	122772	c	c	c	Yes	Yes	Yes			Yes	c	c	c
1068	Khirsauli	122773	c	b	b	Yes	a	Yes			Yes	b	b	b
1069	Dantau	122774	c	c	c	Yes	Yes	Yes			Yes	c	c	c
1070	Jatwar	122775	c	b	b	Yes	Yes	Yes			Yes	b	b	b
1071	Shapur Dhadhoi	122776	c	b	b	Yes	Yes	Yes			Yes	b	b	b
1072	Maujipur	122777	c	c	b	Yes	Yes	Yes			Yes	b	b	b

Census of India 2011- Village Directory

Amenities and Land use (As in 2009)

Name of District:-Aligarh Location Code No:-143

Name of CD Block:-Gonda- Location CodeNo:-0118

Sr. No.	Name village	Location code no.	Availability of miscellaneous facilities (If amenities available code -Yes is given, If not available within the village , the distance range code viz; a for < 5 Kms, b for 5-10 Kms and c for 10+ kms of nearest place where facility is available is given).																		Availability of electricity (Yes/No)			
			Self-Help Group (SHG)	Public distribution system (PDS) shop	Mandis / Regular market	Weekly Haat	Agricultural marketing society	Integrated Child Development Scheme (Nutritional Centres)	Anganwadi Centre (Nutritional Centres)	Others (Nutritional Centres)	ASHA (Accredited Social Health Activist)	Community centre with/without TV	Sports Field,	Sports Club / Recreation Centre	Cinema / Video Hall	Public Library	Public Reading Room	Newspaper Supply	Assembly Polling station	Birth & Death Registration Office	Power Supply for Domestic Use (ED)	Power Supply for Agricultural Use (EAG)	Power Supply for Commercial Use (EC)	Power Supply for All Uses (EA)
1	2	3	80	81	82	83	84	85	86	87	88	89	90	91	92	93	94	95	96	97	98	99	100	101
1014	Nagla Jotu	122719	Yes	Yes	c	a	c	c	Yes	Yes	Yes	c	c	c	c	c	c	c	Yes	Yes	Yes	Yes	Yes	Yes
1015	Dahauda	122720	a	Yes	a	a	c	c	Yes	Yes	Yes	c	c	c	c	c	c	c	Yes	c	Yes	Yes	Yes	Yes
1016	Nagla Birkhu	122721	Yes	Yes	Yes	Yes	c	b	Yes	Yes	Yes	b	c	b	b	b	b	b	Yes	Yes	Yes	Yes	Yes	Yes
1017	Chhoti Ballabh	122722	Yes	Yes	b	Yes	c	b	Yes	Yes	Yes	b	c	b	b	b	b	b	Yes	Yes	Yes	Yes	Yes	Yes
1018	Vrish Bhanpur	122723	a	Yes	b	a	b	b	a	Yes	Yes	b	c	b	b	b	b	b	Yes	b	Yes	Yes	Yes	Yes
1019	Uttampur	122724	Yes	Yes	b	b	b	b	Yes	Yes	Yes	b	c	b	b	b	b	b	Yes	Yes	Yes	Yes	Yes	Yes
1020	Dhatauli	122725	Yes	Yes	a	a	Yes	Yes	Yes	Yes	Yes	c	c	c	Yes	c	c	Yes	Yes	Yes	Yes	Yes	Yes	Yes
1021	Nagla Goverdhar	122726	Yes	Yes	a	a	c	Yes	Yes	Yes	Yes	a	c	c	c	c	c	Yes	Yes	Yes	Yes	Yes	Yes	Yes
1022	Payadapur	122727	Yes	Yes	a	a	c	Yes	Yes	Yes	Yes	a	c	c	c	c	c	Yes	Yes	Yes	Yes	Yes	Yes	Yes
1023	Razawal	122728	Yes	Yes	b	b	c	Yes	Yes	Yes	Yes	b	c	c	c	c	c	Yes	Yes	Yes	Yes	Yes	Yes	Yes
1024	Chooharpur Kin	122729	Yes	Yes	b	a	c	b	Yes	Yes	Yes	b	c	b	b	b	b	a	Yes	Yes	Yes	Yes	Yes	Yes
1025	Gidaura	122730	a	Yes	b	a	b	a	Yes	Yes	Yes	a	Yes	c	c	c	c	b	Yes	Yes	Yes	Yes	Yes	Yes
1026	Majoopur Suvka	122731	Yes	Yes	b	Yes	b	b	Yes	Yes	Yes	b	b	c	c	c	c	Yes	Yes	Yes	Yes	Yes	Yes	Yes
1027	Hirnoti	122732	a	a	b	a	b	c	a	Yes	a	a	a	c	c	c	c	a	Yes	a	Yes	Yes	Yes	Yes
1028	Digsari	122733	a	Yes	b	a	a	a	Yes	Yes	Yes	a	Yes	c	c	c	c	a	Yes	a	Yes	Yes	Yes	Yes
1029	Talesara	122734	Yes	Yes	a	a	c	Yes	Yes	a	Yes	a	c	c	c	c	c	Yes	Yes	Yes	Yes	Yes	Yes	Yes
1030	Ektajpur	122735	a	Yes	c	a	c	a	a	Yes	Yes	a	a	c	c	c	c	a	Yes	Yes	Yes	Yes	Yes	Yes
1031	Rudyat Urf Tara	122736	Yes	Yes	a	a	a	Yes	Yes	Yes	Yes	c	c	c	c	c	c	a	Yes	a	Yes	Yes	Yes	Yes
1032	Basai	122737	Yes	Yes	b	b	b	b	Yes	Yes	Yes	c	c	c	c	c	c	b	Yes	Yes	Yes	Yes	Yes	Yes
1033	Mati	122738	Yes	Yes	b	b	Yes	b	Yes	Yes	Yes	c	c	c	c	c	c	b	Yes	Yes	Yes	Yes	Yes	Yes
1034	Nagla Sabal Urf	122739	Yes	Yes	Yes	Yes	c	Yes	Yes	Yes	Yes	c	c	c	c	c	c	Yes	Yes	Yes	Yes	Yes	Yes	Yes
1035	Nagla Groverdha	122740	a	a	a	a	a	a	a	Yes	Yes	c	c	c	c	c	c	a	a	a	Yes	Yes	Yes	Yes
1036	Nagla Darvar	122741	Yes	Yes	Yes	Yes	Yes	Yes	Yes	Yes	Yes	c	c	c	c	c	c	Yes	Yes	Yes	Yes	Yes	Yes	Yes
1037	Nagla Rana Bara	122742	a	a	a	a	Yes	a	a	Yes	Yes	c	c	c	c	c	c	a	a	a	Yes	Yes	Yes	Yes
1038	Dhand	122743	a	a	a	a	a	Yes	a	Yes	Yes	c	c	c	c	c	c	a	Yes	Yes	Yes	Yes	Yes	Yes
1039	Nagla Madho	122744	a	a	a	a	Yes	a	a	Yes	Yes	c	c	c	c	c	c	a	Yes	a	Yes	Yes	Yes	Yes
1040	Nagla Jagdev	122745	b	Yes	b	b	c	b	Yes	Yes	Yes	b	b	c	c	c	Yes	Yes	Yes	Yes	Yes	Yes	Yes	Yes
1041	Nagla Mansujan	122746	Yes	Yes	a	a	c	Yes	Yes	Yes	Yes	a	c	c	c	c	c	Yes	Yes	Yes	Yes	Yes	Yes	Yes
1042	Peepali	122747	b	Yes	b	a	c	b	Yes	Yes	a	b	b	c	c	c	Yes	Yes	Yes	Yes	Yes	Yes	Yes	Yes
1043	Nagla Kunji	122748	Yes	Yes	c	a	c	c	Yes	Yes	Yes	c	c	c	c	c	c	c	Yes	Yes	Yes	Yes	Yes	Yes
1044	Ajahari	122749	Yes	a	b	b	Yes	Yes	b	Yes	b	c	c	Yes	c	c	c	b	Yes	b	Yes	Yes	Yes	Yes
1045	Nagla Jangli	122750	a	a	a	a	Yes	a	a	a	Yes	c	c	c	c	c	c	a	a	a	Yes	Yes	No	Yes
1046	Nagla Fakeera	122751	a	Yes	a	a	Yes	a	Yes	Yes	Yes	c	c	c	c	c	c	a	Yes	a	Yes	Yes	Yes	Yes
1047	Kaimthal	122752	Yes	Yes	c	b	a	c	Yes	Yes	Yes	c	c	c	c	c	c	Yes	Yes	Yes	Yes	Yes	Yes	Yes
1048	Nagla Jujhar	122753	Yes	Yes	c	Yes	c	c	Yes	Yes	Yes	c	c	c	c	c	c	c	Yes	Yes	Yes	Yes	Yes	Yes
1049	Hasan Garh	122754	Yes	Yes	c	b	c	Yes	Yes	Yes	Yes	c	c	c	c	c	c	Yes	Yes	Yes	Yes	Yes	Yes	Yes
1050	Sadha	122755	b	Yes	b	b	c	Yes	Yes	Yes	Yes	b	c	c	c	c	c	Yes	Yes	Yes	Yes	Yes	Yes	Yes
1051	Rafayatpur	122756	c	c	c	a	c	c	Yes	Yes	Yes	c	c	c	c	c	c	c	Yes	Yes	Yes	Yes	Yes	Yes
1052	Jagner	122757	b	b	b	a	c	Yes	Yes	Yes	Yes	b	c	c	c	c	c	c	Yes	Yes	Yes	Yes	Yes	Yes
1053	Nagla Chandram	122758	Yes	Yes	b	a	b	Yes	Yes	Yes	Yes	c	c	c	c	c	c	b	Yes	Yes	Yes	Yes	Yes	Yes
1054	Gahlau	122759	Yes	Yes	b	b	b	b	Yes	Yes	Yes	Yes	b	b	b	c	c	c	Yes	Yes	Yes	Yes	Yes	Yes
1055	Nagla Kalua Bai	122760	c	Yes	c	b	c	c	Yes	Yes	Yes	c	c	c	c	c	Yes	Yes	Yes	Yes	Yes	Yes	Yes	Yes
1056	Aturra	122761	b	a	b	a	c	c	Yes	Yes	a	b	b	c	c	c	Yes	Yes	a	c	Yes	Yes	Yes	Yes
1057	Ahlad	122762	b	Yes	b	b	c	c	Yes	Yes	a	b	b	c	c	c	Yes	Yes	Yes	c	Yes	Yes	Yes	Yes
1058	Nagla Balram	122763	Yes	Yes	c	a	c	Yes	Yes	Yes	Yes	c	c	c	c	c	c	Yes	Yes	Yes	Yes	Yes	Yes	Yes
1059	Rampur	122764	b	a	b	a	b	b	Yes	Yes	Yes	b	b	c	c	c	c	b	Yes	a	Yes	Yes	Yes	Yes
1060	Bhaiyan	122765	Yes	Yes	b	Yes	c	Yes	Yes	Yes	Yes	b	c	c	c	c	c	Yes	Yes	Yes	Yes	Yes	Yes	Yes
1061	Ladhauli	122766	Yes	Yes	b	b	b	Yes	Yes	Yes	Yes	c	Yes	c	c	c	c	Yes	Yes	Yes	Yes	Yes	Yes	Yes
1062	Kuagaon	122767	Yes	a	b	b	b	b	Yes	Yes	Yes	c	b	c	b	c	c	Yes	Yes	Yes	Yes	Yes	Yes	Yes
1063	Salempur	122768	Yes	Yes	b	b	b	Yes	Yes	Yes	Yes	c	Yes	c	c	c	c	Yes	Yes	Yes	Yes	Yes	Yes	Yes
1064	Kamalpur Marau	122769	Yes	Yes	b	b	b	Yes	Yes	Yes	Yes	c	Yes	c	c	c	c	Yes	Yes	Yes	Yes	Yes	Yes	Yes
1065	Sevanpur	122770	Yes	Yes	a	a	b	Yes	Yes	Yes	Yes	Yes	Yes	c	c	c	c	Yes	Yes	Yes	Yes	Yes	Yes	Yes
1066	Jalalpurdeta	122771	b	Yes	c	Yes	b	c	Yes	Yes	Yes	c	c	c	c	c	c	b	Yes	Yes	Yes	Yes	Yes	Yes
1067	Baksaginora	122772	c	Yes	c	b	c	Yes	Yes	Yes	Yes	c	c	c	c	c	c	c	Yes	Yes	Yes	Yes	Yes	Yes
1068	Khirsauli	122773	b	Yes	b	a	b	b	Yes	Yes	Yes	b	Yes	c	c	c	c	b	Yes	a	Yes	Yes	Yes	Yes
1069	Dantau	122774	c	Yes	c	b	c	Yes	Yes	Yes	Yes	c	c	c	c	c	c	c	Yes	c	Yes	Yes	Yes	Yes
1070	Jatwar	122775	b	Yes	b	b	b	b	Yes	Yes	Yes	b	b	c	c	c	c	b	Yes	Yes	Yes	Yes	Yes	Yes
1071	Shapur Dhadhoi	122776	b	Yes	b	b	b	b	Yes	Yes	Yes	b	b	c	c	c	c	b	Yes	Yes	Yes	Yes	Yes	Yes
1072	Maujipur	122777	Yes	Yes	b	b	b	Yes	Yes	Yes	Yes	Yes	a	c	c	c	c	Yes	Yes	Yes	Yes	Yes	Yes	Yes

Census of India 2011- Village Directory

Amenities and Land use (As in 2009)

Name of District:-Aligarh Location Code No:-143

Name of CD Block:-Gonda- Location CodeNo:-0118

Sr. No.	Name village	Location code no.	Land Use													Land Use					Name of three most important commodities manufactured		
			Nearest Town		Area under different types of land use (in hectares rounded up to one decimal place)											Area irrigated by source (in hectare).							
			Name	Distance range code i.e. a for < 5 Kms, b for 5-10 Kms and c for 10+ kms .	Forests	Area under Non-agricultural Uses	Barren and Un-cultivable land	Permanent Pastures and Other Grazing Lands	Land Under Miscellaneous Tree Crops etc.	Culturable Waste Land	Fallow lands other than current fallows	Current Fallows	Net Area Sown	Total Irrigated Land Area	Total Un-irrigated Land Area	Canals (C)	Wells/Tube-wells(W/TW)	Tanks/Lakes(T/L)	Water Falls(WF)	Others(O)	First	Second	Third
1	2	3	102	103	104	105	106	107	108	109	110	111	112	113	114	115	116	117	118	119	120	121	122
1014	Nagla Jotu	122719	IGLAS	c	0	29.9	4.8	2.3	0	1.3	2.2	4.1	339.4	339.4	0	135.1	204.2	0	0	0			
1015	Dahauda	122720	KHAIR	c	0	23.1	1.9	1.1	0	6.1	8.1	7.5	146	138.7	7.3	26.5	112.2	0	0	0			
1016	Nagla Birkhu	122721	GONDA	b	0	18.7	3	0	0	11.9	1.6	0.3	155.6	155.6	0	53.5	102.1	0	0	0			
1017	Chhoti Ballabh	122722	GONDA	b	0	1717	319	1.8	0	119	114	18	13111	13111	0	0	13111	0	0	0			
1018	Vrish Bhanpur	122723	GONDA	b	0	11.8	1.1	0.7	0	0.3	0.3	0.1	134.4	134.4	0	53	81.3	0	0	0			
1019	Uttampur	122724	GONDA	b	0	28	3	1	0	0.3	6.9	18.8	446.4	446.4	0	48.3	398.2	0	0	0			
1020	Dhatauli	122725	IGLAS	c	0	128.2	0	2.2	6.2	0.1	0	1	1272.8	1272.8	0	124.1	1148.7	0	0	0			
1021	Nagla Goverdhar	122726	IGLAS	c	0	5.7	6.4	0	0	0	1	1.9	75.6	75.6	0	10.7	64.9	0	0	0			
1022	Payadapur	122727	IGLAS	c	0	24	65.6	0	0.6	0	4.3	0.9	827.7	827.7	0.3	265.9	561.8	0	0	0			
1023	Razawal	122728	GONDA	b	0	164.4	0	0	0	5.2	1	9.6	777.4	777.4	0	16.2	761.2	0	0	0			
1024	Chooharpur Kin	122729	GONDA	a	0	98.4	10.7	6.3	0	4.4	3.9	14.3	538.5	538.5	0	106.3	432.3	0	0	0			
1025	Gidaura	122730	ALIGARH	c	0	25.8	0	0	0	0	5.8	0	157.1	157.1	0	0	157.1	0	0	0			
1026	Majoopur Suvka	122731	ALIGARH	c	0	127.8	0	1.7	36.2	0	19.8	0	1096.6	1096.6	0	0	1096.6	0	0	0			
1027	Hirnoti	122732	ALIGARH	c	0	54.8	0	0	0	0	21.7	0	137	137	0	0	137	0	0	0			
1028	Digsari	122733	ALIGARH	c	0	23.8	0	0	0	0.3	3.1	0	199.8	199.8	0	0	199.1	0	0	0.7			
1029	Talesara	122734	GONDA	a	0	10.3	40.5	3.6	5.7	0	0	3	300.5	300.5	1.4	30.3	270.3	0	0	0			
1030	Ektajpur	122735	ALIGARH	c	0	58.7	0	12.8	0.5	12	7.6	0	477	477	0	180	296.9	0	0	0			
1031	Rudyat Urf Tara	122736	IGLAS	c	0	22.9	0	0	0	0	11.7	0	243	243	0	140.5	102.6	0	0	0			
1032	Basai	122737	ALIGARH	c	0	23.6	0	0	0	0	0.4	0	266.8	266.8	0	0	266.8	0	0	0			
1033	Mati	122738	ALIGARH	c	0	33	0	0	0	0	13.2	0	318.6	318.6	0	0	318.6	0	0	0			
1034	Nagla Sabal Urf	122739	GONDA		0	124.7	0	5	0	5.6	7	15.2	716	716	0	47.8	668.2	0	0	0			
1035	Nagla Groverdha	122740	IGLAS	c	0	20.3	0	0	0	0	1	0	73.5	73.5	0	0	73.5	0	0	0			
1036	Nagla Darvar	122741	IGLAS	c	0	38.3	0	0	0	0	0.3	0	58.8	58.8	0	0	58.8	0	0	0			
1037	Nagla Rana Bara	122742	IGLAS	c	0	6.8	0	0	0	0.1	0.5	0	75.8	75.8	0	0	75.8	0	0	0			
1038	Dhand	122743	IGLAS	c	0	1219	0	116	0	0	0.8	0	1181	1181	0	2511	9319	0	0	0			
1039	Nagla Madho	122744	IGLAS	c	0	13.1	0	0	0	0	1.2	0	85.1	85.1	0	20.5	64.6	0	0	0			
1040	Nagla Jagdev	122745	ALIGARH	c	0	66.9	193.7	1.8	0	0.3	6.6	0	631.1	631.1	0	289.5	341.6	0	0	0			
1041	Nagla Mansujan	122746	GONDA	a	0	28.6	0	3.6	0	0.5	1.4	7.5	147.9	147.9	0	120.6	0	0	0	27.3			
1042	Peepali	122747	ALIGARH	c	0	12.7	13.4	0	0	0	0	0	106	106	0	0	106	0	0	0			
1043	Nagla Kunji	122748	IGLAS	c	0	20.4	0.4	5.3	27.6	0	20	0	109.8	104.5	5.3	0	0	0	0	105			
1044	Ajahari	122749	IGLAS	c	0	25.2	0	0	0	0	1.1	0.7	240.5	240.5	0	0	240.5	0	0	0			
1045	Nagla Jangli	122750	IGLAS	c	0	4.6	0	0	0	0.2	0	0	48.4	48.4	0	0	48.4	0	0	0			
1046	Nagla Fakeera	122751	IGLAS	c	0	9.6	0	0	0	0	0	0	77.6	77.6	0	0	77.6	0	0	0			
1047	Kaimthal	122752	IGLAS	c	0	61.2	0	0.9	31.5	0	0	5.4	441.5	441.5	0	0	0	0	0	442			
1048	Nagla Jujhar	122753	IGLAS	c	0	0	52.7	4.1	0.4	0	0	7	317.9	317.9	0	0	317.9	0	0	0			
1049	Hasan Garh	122754	GONDA	b	0	1.6	7.7	0	0	0.2	0	1.2	56.8	56.8	0	0	56.8	0	0	0			
1050	Sadha	122755	GONDA	b	0	7.4	0	0	0	0	0.3	1	86.8	86.8	0	0	86.8	0	0	0			
1051	Rafayatpur	122756	GONDA	b	0	9.4	19.5	0	0	2.1	0	5.4	320.6	320.6	0	0	320.6	0	0	0			
1052	Jagner	122757	GONDA	b	0	13.8	31.6	0	0	0.5	0	17.9	388.7	388.7	0	0	388.7	0	0	0			
1053	Nagla Chandram	122758	IGLAS	b	0	36.9	0	3	0	1	0	12.4	395.3	395.3	0	200	195.3	0	0	0			
1054	Gahlau	122759	IGLAS	b	0	39.5	0	12.6	6.6	0	41.6	15.6	701.8	701.8	0	0	293.4	408.4	0	0			
1055	Nagla Kalua Bai	122760	ALIGARH	c	0	70.8	0	0	0	1.9	0.4	1.5	514.8	514.8	0	25.6	489.2	0	0	0			
1056	Aturra	122761	ALIGARH	c	0	12.5	0	0	0	0	0.3	0.2	142	142	0	0	142	0	0	0			
1057	Ahlad	122762	ALIGARH	c	0	11.9	0	0	0	0	0	0.9	133.3	133.3	0	0	133.3	0	0	0			
1058	Nagla Balram	122763	IGLAS	c	0	30.5	0	0	0	0	2	3.2	285.1	285.1	0	0	285.1	0	0	0			
1059	Rampur	122764	IGLAS	b	0	10.7	0	1.3	0	0.1	0.1	0.2	116.1	114.9	1.3	0	114.9	0	0	0			
1060	Bhaiyan	122765	IGLAS	b	0	52.5	0	0	0	2.2	6.5	2.9	527.2	527.2	0	0	527.2	0	0	0			
1061	Ladhauli	122766	IGLAS	b	0	17.3	0	0.8	0	0.1	0	1.7	201.9	201.9	1.7	0	201.9	0	0	0			
1062	Kuagaon	122767	IGLAS	b	0	0	0	0	0.2	0	19	0	122.2	122.2	0	0	122.2	0	0	0			
1063	Salempur	122768	IGLAS	b	0	14.1	0	1	0	0.1	0	0.6	170.4	170.4	0.6	0	170.4	0	0	0			
1064	Kamalpur Marau	122769	IGLAS	b	0	8.7	0	0.5	0	0	0	0.4	83.3	83.3	0.4	0	83.3	0	0	0			
1065	Sevanpur	122770	IGLAS	a	0	17.6	0	0	0	0.3	0	1.4	182.1	182.1	1.4	0	182.1	0	0	0			
1066	Jalalpurdeta	122771	IGLAS	c	0	24.4	0	0	0	0.8	0	5.3	270.2	270.2	0	0	270.2	0	0	0			
1067	Baksaginora	122772	IGLAS	c	0	29.9	0	0	0	0	0.6	0.7	268.9	268.9	0	0	268.9	0	0	0			
1068	Khirsauli	122773	IGLAS	b	0	17.6	0	0.1	0.6	0	1.1	1.1	235.5	235.5	0	0	235.5	0	0	0			
1069	Dantau	122774	IGLAS	c	0	14.3	0	0	0	0.1	0.2	0.6	159.1	124.1	35	0	124.1	0	0	0			
1070	Jatwar	122775	IGLAS	b	0	34.6	0	0	0	0.1	0.1	0.7	325.1	325.1	0	0	325.1	0	0	0			
1071	Shapur Dhadhoi	122776	IGLAS	b	0	26.8	0	0	0	0.3	0.8	0.3	276.3	249.8	26.6	249.8	0	0	0	0			
1072	Maujipur	122777	IGLAS	b	0	23	0	0	0	0	0	0.8	210	210	0	0	210	0	0	0			

Census of India 2011- Village Directory

Amenities and Land use (As in 2009)

Name of District:-Aligarh Location CodeNo:-143

Name of CD Block:-Gonda- Location CodeNo:-0118

Sr. No.	Name village	Location code no.	Total area of the village (in hectares rounded up to one decimal place)	Total population (2011 census)	Number of households (2011 census)	Number of educational amenities available. (If not available within the village , the distance range code viz; a for < 5 Kms, b for 5-10 Kms and c for 10+ kms of nearest place where facility is available is given).													
						Pre-Primary school (PP)	Primary school (P)	Middle school (M)	Secondary School (S)	Senior Secondary school (SS)	Degree college of arts science & commerce (ASC)	Engineering college(EC)	Medical college (MC)	Management institute (MI)	Polytechnic (Pt)	Vocational training school /ITI	Non-formal training centre (NFTC)	Special school for disabled (SSD)	Others (specify)
1	2	3	4	5	6	7	8	9	10	11	12	13	14	15	16	17	18	19	20
1073	Nagla Fatola	122778	100	760	132	a	1 a	a	a	a	a	c	c		c	c			
1074	Lakhtoi	122779	167.7	1032	170	b	1	1 b	b	b	b	c	c	c	c	b	c	c	
1075	Mahdaura	122780	606.6	3410	591	1	1	1 c	c	c	c	c	c	c	c	c	c	c	
1076	Jamau	122781	285.5	1631	250		1	1 a	c	c	c	c	c		c	c	c	c	
1077	Gorai	122782	1020.6	8266	1365	2	6	5	1 b	c	c	c	c		c	c			
1078	Pachehara	122783	435.9	2454	434	1	1	1 c	c	c	c	c	c		c	c	c		
1079	Kubara	122784	269.5	1238	184		1	1 c	c	c	c	c	c		c	c	c	c	
1080	Shyam Garhi	122785	424.9	3415	602	1	1	1 a	b	c	c	c	c		c	c			
1081	Karaulisurja	122786	279.5	2404	412	1	1	1 a	c	c	c	c	c		c	c	c	c	
1082	Sudama	122787	387.4	2218	395	1	1	1 a	c	c	c	c	c	c	c	c	c		
1083	Bansvali	122788	120.7	956	191		a	a	b	c	c	c	c	c	c	c	c		
1084	Garhi Uucha	122789	54.5	485	90		1 a	a	b	c	c	c	c	c	c	c	c		
1085	Amarpur Dhana	122790	385.4	1144	202		1 a	a	b	c	c	c	c	c	c	c	c		
1086	Chhaichhau	122791	685.3	5239	824	2	3	1	1	1 b	b	c	b	c	b	c	c		
1087	Harautha	122792	716	6331	1058	1	4	4	3	2 b	b	c	b	c	b	c	c		
1088	Mumreja	122793	198.9	1056	160		1	1	1	1 b	b	c	b	c	c	c	c		
1089	Tamautiya	122794	715.2	3863	573	1	1	2 b	b	c	c	c	b	c	c	c			
1090	Bhanau	122795	171.5	814	124	a	1	1 a	a	c	c	c	a	c	c	c			
1091	Alipura	122796	249.3	2249	388	1	1	1 a	a	c	c	c		c	c	c			
1092	Jahrauli	122797	221.2	1246	212	a	1 a	a	a	c	c	c	a	c	c	c			
1093	Kalinjari	122798	170.1	1408	242	1	2	1 b	b	c	c	c	c	c	c	c			
1094	Usar Purtarapur	122799	265.9	2211	369	1	1	1 a	b	c	c	c	c	c	c	c			
1095	Nagla Karua	122800	87.8	407	74		1 a	b	b	c	c	c		c	c	c			
1096	Besawan Dehat	122801	553.9	900	154	a	1 a	a	a	c	c	c	c	c	c	c			
Block T O T A L :			**29051.5**	**186341**	**31102**	**47**	**107**	**85**	**25**	**17**	**1**	**0**	**0**	**0**	**0**	**0**	**3**	**0**	**0**

Census of India 2011- Village Directory

Amenities and Land use (As in 2009)

Name of District:-Aligarh Location Code No:-143

Name of CD Block:-Gonda- Location CodeNo:-0118

Sr. No.	Name village	Location code no.	Number of Medical Amenities available. (If not available within the village , the distance range code viz; a for < 5 Kms, b for 5-10 Kms and c for 10+ kms of nearest place where facility is available is given).											Number of Non-Government Medical Amenities available.						
			Community health centre (CHC)	Primary health centre (PHC)	Primary health sub centre (PHS)	Maternity and child welfare centre (MCW)	T.B. clinic (TBC)	Hospital-allopathic (HA)	Hospital-alternative medicine (HO)	Dispensary (D)	Veterinary hospital (VH)	Mobile health clinic (MHC)	Family welfare centre (FWC)	Charitable non Govt. hospital/Nursing home.	Medical practitioner with MBBS Degree	Medical practitioner with other degree	Medical practitioner with no degree	Traditional practitioner and faith healer .	Medicine Shop	Others
1	2	3	21	22	23	24	25	26	27	28	29	30	31	32	33	34	35	36	37	38
1073	Nagla Fatola	122778		a	a	a	a				a		a	0	0	0	0	0	0	0
1074	Lakhtoi	122779	b	b	b	b	c	b	c	b	b	b	b	0	1	0	1	1	0	0
1075	Mahdaura	122780	c	c	c	c	c	c	c	c	c	c	c	0	1	0	1	1	0	0
1076	Jamau	122781	c	a	a	c	c	c	c	c	a		a	0	0	0	0	0	0	0
1077	Gorai	122782	c		1		1 c		1		1	1	c	0	0	4	1	2	6	0
1078	Pachehara	122783	c	a	a	c	c	c			a		a	0	0	0	0	0	0	0
1079	Kubara	122784	c	a	a	c	c	c		c	a		a	0	0	0	0	0	0	0
1080	Shyam Garhi	122785	c	a	a	c	c			a	a		c	0	0	0	0	0	0	0
1081	Karaulisurja	122786	c	a	a	c	c	c		c	c		c	0	0	0	0	0	0	0
1082	Sudama	122787	c	a	a	c	c	c		a	a		a	0	0	0	0	0	0	0
1083	Bansvali	122788	c	c		c				c	c		c	0	0	0	0	0	0	0
1084	Garhi Uucha	122789	c	c		c				c	c		c	2	2	2	2	2	2	2
1085	Amarpur Dhana	122790	c	c		c			c	c	c		c	0	0	0	0	0	0	0
1086	Chhaichhau	122791	b	a	a	b	c	a	c	a	a	b	b	0	1	0	1	1	0	0
1087	Harautha	122792	b	b		b	c	b	c	b		1 b	b	0	1	0	2	0	0	0
1088	Mumreja	122793	b	b	b	b	c	c	c	b	b		b	0	0	0	0	0	0	0
1089	Tamautiya	122794	c	c	b	c	c	c		1 c	b		a	0	0	0	0	0	0	0
1090	Bhanau	122795	c	c	a	c	c	a	a	c	a		a	0	0	0	0	0	0	0
1091	Alipura	122796	c	a	a	c	c	c		c	a		a	0	0	0	0	0	0	0
1092	Jahrauli	122797	c	c	a	c	c	a	a	c	a		a	0	0	0	0	0	0	0
1093	Kalinjari	122798	c	c		c					c		c	0	0	0	0	0	0	0
1094	Usar Purtarapur	122799	c	c		c			c	c	c		c	0	0	0	0	0	0	0
1095	Nagla Karua	122800	c	c							c			0	0	0	0	0	0	0
1096	Besawan Dehat	122801		1	1 a		1 c	c	a	c			1	0	0	0	0	0	0	0
Block T O T A L :			**2**	**3**	**0**	**3**	**0**	**1**	**1**	**6**	**5**	**0**	**3**	**4**	**15**	**13**	**29**	**12**	**11**	**2**

Census of India 2011- Village Directory

Amenities and Land use (As in 2009)

Name of District:-Aligarh Location Code No:-143

Name of CD Block:-Gonda- Location CodeNo:-0118

Sr. No.	Name village	Location code no.	Availability of drinking water - Yes / No								Availability of toilet & others Yes / No			
			Tap water (Treated/Untreated)	Well water (Covered / Uncovered well)	Hand Pump	Tube wells / Bore well	Spring	River / Canal	Tank / Pond / Lake	Others	Community toilet including bath.	Community toilet excluding bath.	Rural sanitary mart or sanitary hardware outlet available near the village.	Community bio- gas or recycle of waste for productive use.
1	2	3	39	40	41	42	43	44	45	46	47	48	49	50
1073	Nagla Fatola	122778	No	No	Yes	Yes	No	No	Yes	No	No	No	No	No
1074	Lakhtoi	122779	No	Yes	Yes	Yes	No	No	No	No	No	No	No	No
1075	Mahdaura	122780	No	Yes	Yes	Yes	No	No	No	No	No	No	No	No
1076	Jamau	122781	No	Yes	Yes	Yes	No	No	Yes	No	No	No	No	No
1077	Gorai	122782	Yes	Yes	Yes	Yes	No	No	No	No	No	No	No	No
1078	Pachehara	122783	No	Yes	Yes	Yes	No	No	Yes	No	No	No	No	No
1079	Kubara	122784	No	Yes	Yes	Yes	No	Yes	Yes	No	No	No	No	No
1080	Shyam Garhi	122785	No	Yes	Yes	Yes	No	No	Yes	No	No	No	No	No
1081	Karaulisurja	122786	No	Yes	Yes	Yes	No	No	No	No	No	No	No	No
1082	Sudama	122787	No	Yes	Yes	Yes	No	No	Yes	No	No	No	No	No
1083	Bansvali	122788	Yes	No	Yes	Yes	No	No	No	No	No	No	No	No
1084	Garhi Uucha	122789	Yes	No	Yes	Yes	No	No	No	No	No	No	No	No
1085	Amarpur Dhana	122790	Yes	No	Yes	Yes	No	Yes	No	No	No	No	No	No
1086	Chhaichhau	122791	No	Yes	Yes	Yes	No	No	No	No	No	No	No	No
1087	Harautha	122792	No	Yes	Yes	Yes	No	No	Yes	No	No	No	No	No
1088	Mumreja	122793	No	No	Yes	Yes	No	No	No	No	No	No	No	No
1089	Tamautiya	122794	Yes	No	Yes	Yes	No	Yes	No	No	No	No	No	No
1090	Bhanau	122795	No	No	Yes	Yes	No	Yes	No	No	No	No	No	No
1091	Alipura	122796	No	Yes	Yes	Yes	No	No	Yes	No	No	No	No	No
1092	Jahrauli	122797	No	No	Yes	Yes	No	Yes	No	No	No	No	No	No
1093	Kalinjari	122798	Yes	No	Yes	Yes	No	No	No	No	No	No	No	No
1094	Usar Purtarapur	122799	Yes	Yes	Yes	Yes	No	No	No	No	No	No	No	No
1095	Nagla Karua	122800	Yes	No	Yes	Yes	No	No	No	No	No	No	No	No
1096	Besawan Dehat	122801	Yes	No	Yes	Yes	No	Yes	No	No	No	No	No	No
Block T O T A L :			**10**	**35**	**83**	**73**	**0**	**17**	**38**	**1**	**0**	**0**	**1**	**0**

Census of India 2011- Village Directory

Amenities and Land use (As in 2009)

Name of District:-Aligarh Location Code No:-143

Name of CD Block:-Gonda- Location CodeNo:-0118

Sr. No.	Name village	Location code no.	Communication and transport facilities (If amenities available code -Yes is given except for Village Pin Code ,If not available within the village , the distance range code viz; a for < 5 Kms, b for 5-10 Kms and c for 10+ kms of nearest place where facility is available is given).																
			Post office(PO)	Sub post office (SPO)	Post & Telegraph office (P&TO)	Village Pin Code	Telephones (Land lines)	Public call office (PCO)	Mobile phone coverage	Internet cafes/ Common service centre (CSC)	Private courier facility	Bus service (Public & Private)	Railway stations	Auto/Modified Autos	Taxis and Vans	Tractors	Cycle-pulled rickshaws(Manual & Machine driven)	Carts driven by animals	Sea /River ferry service
1	2	3	51	52	53	54	55	56	57	58	59	60	61	62	63	64	65	66	67
1073	Nagla Fatola	122778	a	a	a		Yes	Yes	Yes	a	a	a	c	a	a	Yes	c	Yes	
1074	Lakhtoi	122779	c	b	b	202124	b	b	b	b	b	b	c	b	b	Yes	c	Yes	
1075	Mahdaura	122780	c	c	c	202145	c	c	c	c	c	c	c	c	c	Yes	c	Yes	
1076	Jamau	122781	a	a	c	202145	c	c	c	c	c	a	c	c	c	Yes	c	Yes	
1077	Gorai	122782	Yes	a	b	202145	Yes	Yes	Yes	c		Yes	c	c	Yes	Yes	Yes	Yes	
1078	Pachehara	122783	a	a	c	202145	c	c	c	c	c	a	c	c	c	Yes	c	Yes	
1079	Kubara	122784	a	a	c	202145	c	c	c	c	c	a	c	c	c	Yes	c	Yes	
1080	Shyam Garhi	122785	a	a	b	202145	b	b	b	c	c	a	c	b	b	Yes	b	Yes	
1081	Karaulisurja	122786	a	Yes	c	202145	c	c	c	c	c	a	c	c	c		c		
1082	Sudama	122787	a	a	c	202145	c	c	c	c	c	a	c	c	c		c	Yes	
1083	Bansvali	122788	a													Yes		Yes	
1084	Garhi Uucha	122789	a													Yes		Yes	
1085	Amarpur Dhana	122790	a													Yes		Yes	
1086	Chhaichhau	122791	c	Yes	b	202124	Yes	a	Yes	b	b	Yes	c	Yes	Yes	Yes	Yes	Yes	
1087	Harautha	122792	c	Yes	b	202124	Yes	Yes	Yes	b	b	Yes	c	Yes	Yes	Yes	Yes	Yes	
1088	Mumreja	122793	a	a	a		a	a	Yes	a	a	a	a	a	a	a	a	a	a
1089	Tamautiya	122794	c	Yes	b	202145	b	b	Yes	b	b	b	c	b	b		b	Yes	
1090	Bhanau	122795	c	a	c	202145	a	a	a	a	a	a	c	a	a		a	Yes	
1091	Alipura	122796	a	a	a	202145	a	a	a	c	c	a	c	c	a	Yes	a	Yes	
1092	Jahrauli	122797	c	a	c	202145	a	a	a	a	a	a	c	a	a		a	Yes	
1093	Kalinjari	122798	b	a	a											Yes		Yes	
1094	Usar Purtarapur	122799	a											a		Yes		Yes	
1095	Nagla Karua	122800	b	b												Yes		Yes	
1096	Besawan Dehat	122801	c	a	c	202145	a	a	a	a	a	a	c	a	a		a	Yes	
Block T O T A L :			**5**	**22**	**3**	**40**	**21**	**17**	**39**	**1**	**0**	**17**	**0**	**5**	**10**	**59**	**8**	**79**	**0**

Census of India 2011- Village Directory

Amenities and Land use (As in 2009)

Name of District:-Aligarh Location Code No:-143

Name of CD Block:-Gonda- Location CodeNo:-0118

Sr. No.	Name village	Location code no.	Village connected to highways,village roads, banks & credit societies (If amenities available code -Yes is given, If not available within the village , the distance range code viz; a for < 5 Kms, b for 5-10 Kms and c for 10+ kms of nearest place where facility is available is given).											
			Connected to national highway(NH)	Connected to state highway(SH)	Connected to major district road (MDR)	Connected to others district road	Pucca roads	Kutcheha roads	Water bounded macadam(WBM) roads	Navigable waterway (river/canal)(NW)	Footpaths (FP)	Commercial & Co-operative Banks	ATM	Agricultural Credit Societies
1	2	3	68	69	70	71	72	73	74	75	76	77	78	79
1073	Nagla Fatola	122778	c	c	a	Yes	Yes	Yes			Yes	a	a	a
1074	Lakhtoi	122779	c	b	b	Yes	Yes	Yes			Yes	b	b	b
1075	Mahdaura	122780	c	c	c	Yes	Yes	Yes			Yes	c	c	c
1076	Jamau	122781	c	c	c	Yes	Yes				Yes	c	c	c
1077	Gorai	122782	c	b	b	Yes	Yes	Yes	Yes		Yes	c	a	Yes
1078	Pachehara	122783	c	c	a	Yes	Yes				Yes	c	c	c
1079	Kubara	122784	c	c	a	Yes	Yes	Yes			Yes	c	c	c
1080	Shyam Garhi	122785	c	c	c	Yes	Yes	Yes			Yes	c	c	c
1081	Karaulisurja	122786	c	c	c	Yes	Yes	Yes			Yes	c	c	c
1082	Sudama	122787	c	c	a	Yes		Yes			Yes	c	c	c
1083	Bansvali	122788	c	b			Yes				Yes			b
1084	Garhi Uucha	122789	c	b			Yes				Yes			b
1085	Amarpur Dhana	122790	c	b		Yes	Yes				Yes			a
1086	Chhaichhau	122791	c	b	b	Yes	Yes	Yes			Yes	a	b	a
1087	Harautha	122792	c	b	b	Yes	Yes	Yes			Yes	b	b	b
1088	Mumreja	122793	c	Yes	Yes	Yes	Yes		Yes		Yes	b	b	b
1089	Tamautiya	122794	c	b	b	Yes	Yes	Yes	a	Yes	Yes	c	b	c
1090	Bhanau	122795	c	a	a	a	Yes				Yes	c	a	c
1091	Alipura	122796	c	a	a	Yes	a	Yes			Yes	c	c	c
1092	Jahrauli	122797	c	a	a	Yes	Yes			Yes	Yes	c	a	c
1093	Kalinjari	122798	c	b		Yes	Yes				Yes			b
1094	Usar Purtarapur	122799	c	b		Yes	Yes				Yes			b
1095	Nagla Karua	122800	c	b			Yes				Yes			b
1096	Besawan Dehat	122801	c	a	a	Yes	Yes	Yes	Yes	Yes	Yes	a	a	a
Block T O T A L :			**0**	**2**	**14**	**75**	**77**	**69**	**25**	**8**	**83**	**2**	**1**	**4**

Census of India 2011- Village Directory

Amenities and Land use (As in 2009)

Name of District:-Aligarh Location Code No:-143

Name of CD Block:-Gonda- Location CodeNo:-0118

Sr. No.	Name village	Location code no.	Availability of miscellaneous facilities (If amenities available code -Yes is given, If not available within the village , the distance range code viz; a for < 5 Kms, b for 5-10 Kms and c for 10+ kms of nearest place where facility is available is given).																			Availability of electricity (Yes/No)			
			Self-Help Group (SHG)	Public distribution system (PDS) shop	Mandis / Regular market	Weekly Haat	Agricultural marketing society	Integrated Child Development Scheme (Nutritional Centres)	Anganwadi Centre (Nutritional Centres)	Others (Nutritional Centres)	ASHA (Accredited Social Health Activist)	Community centre with/without TV	Sports Field,	Sports Club / Recreation Centre	Cinema / Video Hall	Public Library	Public Reading Room	Newspaper Supply	Assembly Polling station	Birth & Death Registration Office	Power Supply for Domestic Use (ED)	Power Supply for Agricultural Use (EAG)	Power Supply for Commercial Use (EC)	Power Supply for All Uses (EA)
1	2	3	80	81	82	83	84	85	86	87	88	89	90	91	92	93	94	95	96	97	98	99	100	101
1073	Nagla Fatola	122778	Yes	Yes	a	a	b	Yes	Yes	Yes	Yes	a	Yes	c	c	c	c	Yes	Yes	Yes	Yes	Yes	Yes	Yes
1074	Lakhtoi	122779	b	Yes	b	b	b	Yes	Yes	Yes	Yes	b	b	c	c	c	c	b	Yes	b	Yes	Yes	Yes	Yes
1075	Mahdaura	122780	c	Yes	c	b	c	Yes	Yes	Yes	Yes	c	c	c	c	c	c	c	Yes	Yes	Yes	Yes	Yes	Yes
1076	Jamau	122781	Yes	Yes	c	a	Yes	c	Yes	Yes	Yes	c	c	c	c	c	c	a	Yes	Yes	Yes	Yes	Yes	Yes
1077	Gorai	122782	Yes	Yes	c	Yes	c	c	Yes	Yes	Yes	c	c	c	c	c	c	Yes	Yes	Yes	Yes	Yes	Yes	Yes
1078	Pachehara	122783	Yes	Yes	c	a	Yes	c	Yes	Yes	Yes	c	c	c	c	c	c	a	Yes	Yes	Yes	Yes	Yes	Yes
1079	Kubara	122784	Yes	Yes	c	a	Yes	c	Yes	Yes	Yes	c	c	c	c	c	c	a	Yes	Yes	Yes	Yes	Yes	Yes
1080	Shyam Garhi	122785	Yes	Yes	c	Yes	c	c	Yes	Yes	Yes	c	c	c	c	c	c	Yes	Yes	Yes	Yes	Yes	Yes	Yes
1081	Karaulisurja	122786	Yes	Yes	c	a	Yes	c	Yes	Yes	Yes	c	c	c	c	c	c	a	Yes	Yes	Yes	Yes	Yes	Yes
1082	Sudama	122787	Yes	Yes	c	a	Yes	c	Yes	Yes	Yes	c	c	c	c	c	c	a	Yes	Yes	Yes	Yes	Yes	Yes
1083	Bansvali	122788	Yes	Yes	Yes	Yes	Yes	Yes	c	Yes	Yes	Yes	Yes	Yes	Yes	Yes	Yes	Yes	Yes	Yes	Yes	Yes	Yes	Yes
1084	Garhi Uucha	122789	Yes	Yes	Yes	Yes	Yes	Yes	c	Yes	Yes	Yes	Yes	Yes	c	c	c	Yes	Yes	Yes	Yes	Yes	Yes	Yes
1085	Amarpur Dhana	122790	Yes	Yes	Yes	Yes	Yes	Yes	c	Yes	Yes	Yes	Yes	Yes	Yes	Yes	Yes	Yes	Yes	c	Yes	Yes	Yes	Yes
1086	Chhaichhau	122791	a	a	b	a	a	b	Yes	Yes	Yes	b	Yes	c	c	c	c	Yes	Yes	Yes	Yes	Yes	Yes	Yes
1087	Harautha	122792	b	Yes	b	Yes	Yes	b	Yes	Yes	Yes	b	Yes	c	c	c	c	Yes	Yes	Yes	Yes	Yes	Yes	Yes
1088	Mumreja	122793	Yes	a	b	b	b	b	b	b	Yes	Yes	c	Yes	c	c	Yes	c	Yes	Yes	Yes	Yes	Yes	Yes
1089	Tamautiya	122794	Yes	Yes	b	b	Yes	c	c	Yes	Yes	c	b	c	c	c	c	b	Yes	Yes	Yes	Yes	Yes	Yes
1090	Bhanau	122795	Yes	Yes	a	a	Yes	c	c	Yes	a	c	a	c	c	c	c	a	Yes	a	Yes	Yes	Yes	Yes
1091	Alipura	122796	Yes	Yes	c	b	c	c	Yes	Yes	Yes	c	c	c	c	c	c	Yes	Yes	Yes	Yes	Yes	Yes	Yes
1092	Jahrauli	122797	c	Yes	a	a	c	c	c	Yes	a	c	a	c	c	c	c	a	Yes	a	Yes	Yes	Yes	Yes
1093	Kalinjari	122798	Yes	Yes	Yes	Yes	Yes	Yes	c	Yes	Yes	Yes	Yes	Yes	Yes	Yes	Yes	Yes	Yes	Yes	Yes	Yes	Yes	Yes
1094	Usar Purtarapur	122799	Yes	Yes	Yes	Yes	Yes	Yes	c	Yes	Yes	Yes	Yes	Yes	Yes	Yes	Yes	Yes	Yes	Yes	Yes	Yes	Yes	Yes
1095	Nagla Karua	122800	Yes	Yes	Yes	Yes	Yes	Yes	Yes	Yes	Yes	Yes	Yes	Yes	c	c	c	Yes	a	Yes	Yes	Yes	Yes	Yes
1096	Besawan Dehat	122801	c	Yes	a	a	c	c	a	Yes	a	c	a	c	c	c	c	a	Yes	a	Yes	Yes	Yes	Yes
Block T O T A L :			**50**	**69**	**9**	**17**	**22**	**33**	**64**	**80**	**75**	**10**	**16**	**8**	**5**	**4**	**10**	**37**	**78**	**62**	**83**	**83**	**82**	**83**

Census of India 2011- Village Directory

Amenities and Land use (As in 2009)

Name of District:-Aligarh Location Code No:-143

Name of CD Block:-Gonda- Location CodeNo:-0118

Sr. No.	Name village	Location code no.	Land Use													Land Use					Name of three most important commodities manufactured		
			Nearest Town		Area under different types of land use (in hectares rounded up to one decimal place)											Area irrigated by source (in hectare).							
			Name	Distance range code i.e. a for < 5 Kms, b for 5-10 Kms and c for 10+ kms .	Forests	Area under Non-agricultural Uses	Barren and Un-cultivable land	Permanent Pastures and Other Grazing Lands	Land Under Miscellaneous Tree Crops etc.	Culturable Waste Land	Fallow lands other than current fallows	Current Fallows	Net Area Sown	Total Irrigated Land Area	Total Un-irrigated Land Area	Canals (C)	Wells/Tube-wells(W/TW)	Tanks/Lakes(T/L)	Water Falls(WF)	Others(O)	First	Second	Third
1	2	3	102	103	104	105	106	107	108	109	110	111	112	113	114	115	116	117	118	119	120	121	122
1073	Nagla Fatola	122778	IGLAS	a	0	16.1	0	2.7	0	0	0	0.6	80.6	80.6	0.6	0	80	0	0	0			
1074	Lakhtoi	122779	IGLAS	b	0	15.4	0	0	0	0.1	0.2	1.1	151	151	0	0	151	0	0	0			
1075	Mahdaura	122780	IGLAS	c	0	64.6	0	0	0	2.3	1.4	4.7	533.6	533.6	0	247.8	285.7	0	0	0			
1076	Jamau	122781	BESVAN	c	0	36.1	0	0.4	0.1	4.1	12.1	4	228.6	228.6	0	100	128.6	0	0	0			
1077	Gorai	122782	BESVAN	b	0	116.8	0	0.9	0.2	0	5.8	9.4	887.5	887.5	0	48	839.5	0	0	0			
1078	Pachehara	122783	BESVAN	c	0	45.9	0	0.6	0	0.8	1.6	1.8	385.1	385.1	0	0	385.1	0	0	0			
1079	Kubara	122784	BESVAN	c	0	26.2	0	0	0.1	0.2	0	0	242.9	242.9	0	100	142.9	0	0	0			
1080	Shyam Garhi	122785	BESVAN	b	0	66.7	0	1	0	0	4	1.8	351.4	351.4	0	151	200.4	0	0	0			
1081	Karaulisurja	122786	BESVAN	c	0	36.3	0	0.1	0	0	0	1.2	241.9	241.9	0	0	241.9	0	0	0			
1082	Sudama	122787	BESVAN	c	0	43.3	0	0	0	0	0	2.6	341.5	341.5	0	73.9	0	0	0	268			
1083	Bansvali	122788	BESVAN	b	0	11.7	0	0	0	0.2	0.9	0	108.2	108.2	0	0	108.2	0	0	0			
1084	Garhi Uucha	122789	BESVAN	b	0	5.5	0	0	0	0.2	1.1	0	47.7	47.7	0	0	47.7	0	0	0			
1085	Amarpur Dhana	122790	BESVAN	b	0	38.8	0	0	0.6	1	1.9	0.5	342.7	342.7	0	109.1	233.6	0	0	0			
1086	Chhaichhau	122791	IGLAS	b	0.6	83.3	0	0	0	0.1	0.7	0	600.5	600.5	0	0	600.5	0	0	0			
1087	Harautha	122792	IGLAS	b	0	70.2	0	0	0	0	8.2	13.4	624.2	624.2	0	0	624.2	0	0	0			
1088	Mumreja	122793	IGLAS	b	0	7.9	10.2	0	0	0	3.5	1	176.4	176.4	0	0	176.4	0	0	0			
1089	Tamautiya	122794	BESVAN	b	0	0	64.1	1	0	0.1	10.2	3.2	636.6	636.6	0	0	636.6	0	0	0			
1090	Bhanau	122795	BESVAN	a	0	16.8	0	0.4	0	0	0.9	0.2	153.2	153.2	0	0	153.2	0	0	0			
1091	Alipura	122796	BESVAN	a	0	21.7	0	0.3	0	0	3.1	7.2	217	217	0	0	217	0	0	0			
1092	Jahrauli	122797	BESVAN	a	0	20.4	0	0	0	0	9.9	6.1	184.9	184.9	0	0	184.9	0	0	0			
1093	Kalinjari	122798	BESVAN	b	0	21.4	0	0	0	0	1.6	1	146.1	146.1	0	0	146.1	0	0	0			
1094	Usar Purtarapur	122799	BESVAN	b	0	31.8	0	0	0.4	0	2.8	3.4	227.4	227.4	0	0	227.4	0	0	0			
1095	Nagla Karua	122800	BESVAN	b	0	6.3	0	0	0	0	0	0	81.5	81.5	0	0	81.5	0	0	0			
1096	Besawan Dehat	122801		a	0	23.1	0	0	0.9	0	0.1	0	529.7	529.7	0	0	529.7	0	0	0			
Block T O T A L :				**0**	**0**	**0.6**	**5633.4**	**849.3**	**197**	**118.4**	**186.5**	**409.5**	**254.5**	**39025.8**	**38950.5**	**81.9**	**5485**	**42863.9**	**408.4**	**0**			

INDIA

UTTAR PRADESH

VIKAS KHAND IGLAS

(TAHSIL IGLAS)

DISTRICT ALIGARH

KILOMETRES

1 0 1 2 3

AREA (Sq.Km.).....	246.37
POPULATION.....	1,81,816
NUMBER OF TOWN.....	01
NUMBER OF VILLAGES.....	103

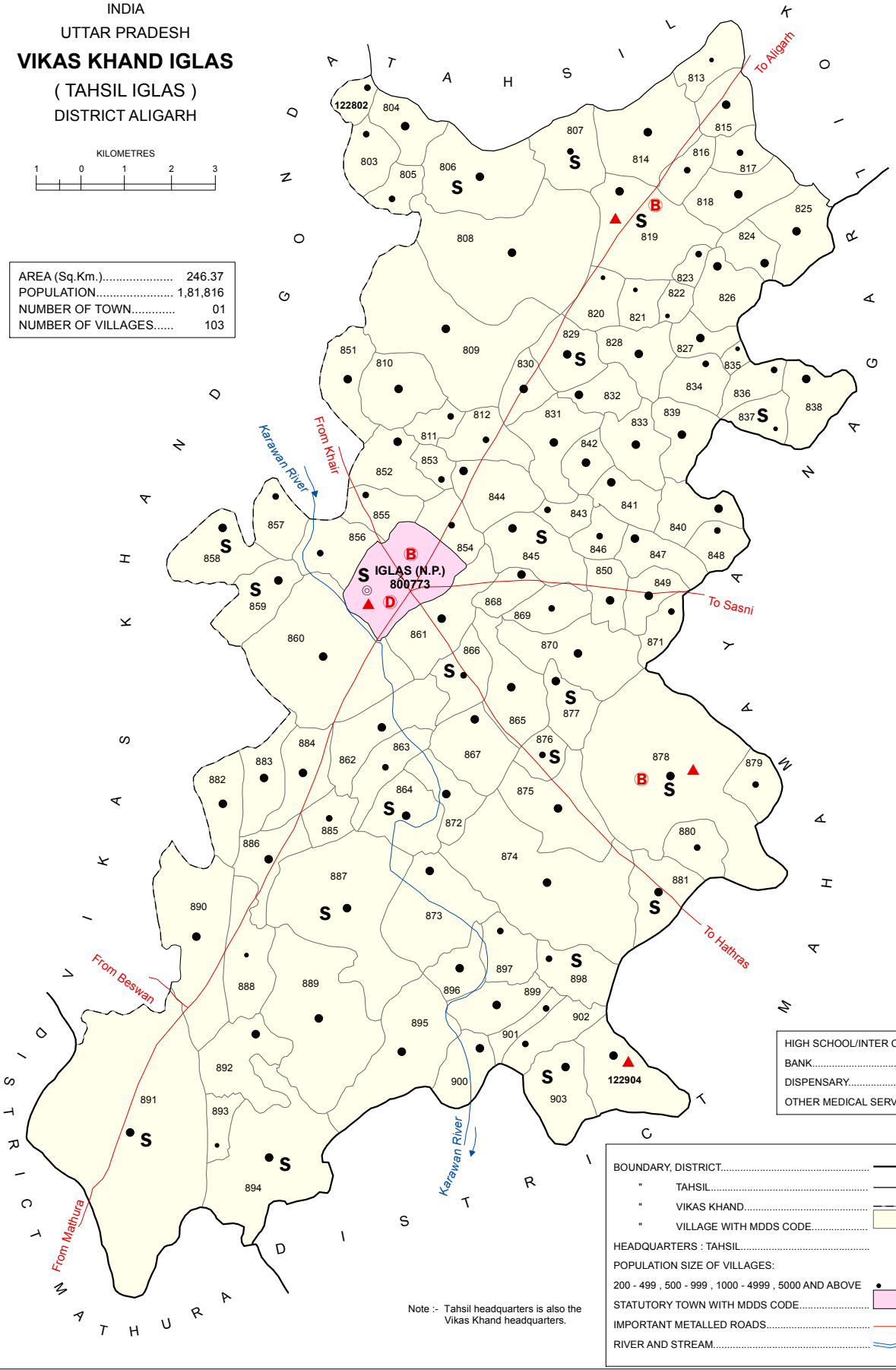

HIGH SCHOOL/INTER COLLEGE..	S
BANK.....	B
DISPENSARY.....	D
OTHER MEDICAL SERVICES.....	▲

BOUNDARY, DISTRICT.....	
" TAHSIL.....	
" VIKAS KHAND.....	
" VILLAGE WITH MDDS CODE.....	122802
HEADQUARTERS : TAHSIL.....	◎
POPULATION SIZE OF VILLAGES:	
200 - 499 , 500 - 999 , 1000 - 4999 , 5000 AND ABOVE	
STATUTORY TOWN WITH MDDS CODE.....	800773
IMPORTANT METALLED ROADS.....	
RIVER AND STREAM.....	

Note :- Tahsil headquarters is also the Vikas Khand headquarters.

Alphabetical list of Villages (CD Block Wise)			
Name of District: Aligarh			
Name of CD BLOCK: Iglas			
Sr. No.	**Name of village**	**2011 Census location code number**	**2001 Census location code number**
1	Agorana	122839	01401200
2	Aliyaspur Bhanuara	122807	01398000
3	Arniyan Kwaza Raju	122804	01397700
4	Asroi	122904	01407700
5	Badampur	122853	01402600
6	Bahadurpur	122896	01406900
7	Bairam Garhi	122879	01405200
8	Baj Garhi	122848	01402100
9	Balipur	122857	01403000
10	Balrampur	122855	01402800
11	Barauth	122817	01399000
12	Barha Kalan	122899	01407200
13	Barha Khurd	122897	01407000
14	Basai	122871	01404400
15	Belauth	122875	01404800
16	Bhairagorva	122808	01398100
17	Bharatpur	122862	01403500
18	Bhatoi	122841	01401400
19	Bheelpur	122856	01402900
20	Bichaula	122818	01399100
21	Bidaraka	122825	01399800
22	Bijahara	122834	01400700
23	Bisahuli	122860	01403300
24	Bishanpur	122851	01402400
25	Bobala	122822	01399500
26	Byohara	122868	01404100
27	Byohi	122845	01401800
28	Daulatabad	122901	01407400
29	Dokauli	122802	01397500
30	Gada Khera	122803	01397600
31	Gandhi Gram	122889	01406200
32	Garhi Dhanu	122888	01406100
33	Gidauli	122811	01398400
34	Gursiana	122809	01398200
35	Haivatpur	122826	01399900

36	Harrampur	122881	01405400
37	Hastpur Chandfari	122819	01399200
38	Jaitholi	122806	01397900
39	Jarauth	122815	01398800
40	Jawar	122894	01406700
41	Kaimawali	122858	01403100
42	Kajroth	122865	01403800
43	Kanaura	122880	01405300
44	Kanchirauli	122810	01398300
45	Kandali	122884	01405700
46	Karas	122874	01404700
47	Karthala	122852	01402500
48	Kauakhera	122835	01400800
49	Kheriya Gurdev	122870	01404300
50	Kheriya Patal	122842	01401500
51	Kishenpur	122843	01401600
52	Lal Garhi	122893	01406600
53	Lalpur	122861	01403400
54	Madaura	122866	01403900
55	Mahoa	122814	01398700
56	Makhdumpur	122823	01399600
57	Makrol	122892	01406500
58	Manipur	122903	01407600
59	Manoharpur	122833	01400600
60	Matroi	122859	01403200
61	Mohakampur	122886	01405900
62	Muhraini	122828	01400100
63	Nagla Ahivasi	122849	01402200
64	Nagla Dayal	122821	01399400
65	Nagla Jar	122847	01402000
66	Nagla Mibhiya	122820	01399300
67	Nagla Mohan	122846	01401900
68	Nagla Nahchala	122850	01402300
69	Nagla Phalahar	122869	01404200
70	Naglachura	122827	01400000
71	Nama	122895	01406800
72	Naugavan	122877	01405000
73	Navalpur	122832	01400500
74	Navanagar	122812	01398500
75	Nayabas	122890	01406300

76	Paharhipur	122876	01404900
77	Pareela	122838	01401100
78	Pilkhuniya	122902	01407500
79	Pisaua	122805	01397800
80	Rahatpur Imalliya	122873	01404600
81	Ramnagar	122813	01398600
82	Rampur	122824	01399700
83	Rustampur Gotana	122837	01401000
84	Rustampur Khojan	122836	01400900
85	Sahara Kalan	122830	01400300
86	Sahara Khurd	122831	01400400
87	Sathini	122891	01406400
88	Satlauni Kalan	122882	01405500
89	Satlauni Khurd	122883	01405600
90	Sikendarpur	122840	01401300
91	Simardhari	122864	01403700
92	Sirkurra	122872	01404500
93	Sitapur	122867	01404000
94	Sooraja	122898	01407100
95	Subhashgram	122887	01406000
96	Taharpur	122829	01400200
97	Tarasara	122885	01405800
98	Teekapur	122854	01402700
99	Tehara	122844	01401700
100	Tochhigarh	122878	01405100
101	Toori	122900	01407300
102	Udaipura	122816	01398900
103	Udambara	122863	01403600

Census of India 2011- Village Directory

Amenities and Land use (As in 2009)

Name of District:-Aligarh Location CodeNo:-143

Name of CD Block:-Iglas- Location CodeNo:-0119

Sr. No.	Name village	Location code no.	Total area of the village (in hectares rounded up to one decimal place)	Total population (2011 census)	Number of households (2011 census)	Number of educational amenities available. (If not available within the village , the distance range code viz; a for < 5 Kms, b for 5-10 Kms and c for 10+ kms of nearest place where facility is available is given).													
						Pre-Primary school (PP)	Primary school (P)	Middle school (M)	Secondary School (S)	Senior Secondary school (SS)	Degree college of arts science & commerce (ASC)	Engineering college(EC)	Medical college (MC)	Management institute (MI)	Polytechnic (Pt)	Vocational training school /ITI	Non-formal training centre (NFTC)	Special school for disabled (SSD)	Others (specify)
1	2	3	4	5	6	7	8	9	10	11	12	13	14	15	16	17	18	19	20
1097	Dokauli	122802	81.1	735	127	a	1 a	a	a	c	c	c	c	c	c				
1098	Gada Khera	122803	154	923	154		1 a	a	a	c	c	c	c	c	c				
1099	Arniyan Kwaza I	122804	112.7	1147	182		1	1 a	b	c	c	c	c	c	c				
1100	Pisaua	122805	99.6	858	132		1 a	b	b	c	b	c	b	c	c				
1101	Jaitholi	122806	415.5	1648	274	1	2	2	1 a	c	b	c	b	c	c				
1102	Aliyaspur Bhanu	122807	182.1	842	136	a	1	1	1	1 b	b	b	c	c	c	c	c		
1103	Bhairagorva	122808	731.5	4263	633	1	2	1 a	a	a	b	c	b	c	c				
1104	Gursiana	122809	750.4	3885	654	1	1	1 b	b	b	b	c	b	c	c				
1105	Kanchirauli	122810	238.3	1001	161	b	1 a	b	b	b	c	c	c	c	c				
1106	Gidauli	122811	87.2	529	85	a	1 a	a	a	a	b	c	b	c	c				
1107	Navanagar	122812	159.7	831	122	1	1 a	a	a	b	b	c	b	c	c				
1108	Ramnagar	122813	158	289	42	a	1 a	c	c	c	a	c	a	c	c				
1109	Mahoa	122814	448.8	2756	459	2	2	1 c	c	c	a	c	a	c	c				
1110	Jarauth	122815	140.8	1307	242	1	2	1 c	c	c		1 c		1 c	c				
1111	Udaipura	122816	100	830	111	1	1 a	c	c	c	a	c	a	c	c				
1112	Barauth	122817	88.7	696	119	a	1 a	c	c	c	a	c	a	c	c				
1113	Bichaula	122818	239.6	1346	219	a	1	1 a	a	c	a	c	a	c	c	c			
1114	Hastpur Chandfa	122819	424.2	4186	664	2	1	1	1	1 a	a	a	b	c	c	c	c		
1115	Nagla Mibhiya	122820	150.6	309	44	a	1 a	a	a				b	c	c	c	c		
1116	Nagla Dayal	122821	82.3	397	45	a	a	a	a	a			b	c	c	c	c		
1117	Bobala	122822	64	403	65	a	1 a	a	a				b	c	c	c	c		
1118	Makhdumpur	122823	48.4	564	82	a	1 a	a	a				c	c	c	c	c		
1119	Rampur	122824	120.4	1080	192	a	1	1 b	b	c	a	c	a	c	c	c	c		
1120	Bidaraka	122825	242.2	1620	281	b	1 a	b	b	c	b	c	b	c	c	c	c		
1121	Haivatpur	122826	182.8	1197	212	a	1	1 a	a	c	b	c	b	c	c	c			
1122	Naglachura	122827	77.8	1370	213	a	2 a	a	c	c	b	c	b	c	c				
1123	Muhraini	122828	155.7	1507	255		1	1											
1124	Taharpur	122829	162.5	1771	281	2	3	3	2	2 b	c	c	b	c	c				
1125	Sahara Kalan	122830	149.9	1212	214	1	1	1 a	a	b	b	c	b	c	c				
1126	Sahara Khurd	122831	217.4	1536	255	1	2 a	a	a	b	b	c	b	c	c				
1127	Navalpur	122832	150.9	1019	161	b	2	1 b	b	b	c	c	c	c	c				
1128	Manoharpur	122833	145.6	1046	175	b	1 a	a	b	b	c	c	c	c	c				
1129	Bijahara	122834	141.6	817	145		1	1											
1130	Kauakhera	122835	57.6	412	81		1	1											
1131	Rustampur Khoja	122836	110.1	893	156		1												
1132	Rustampur Gota	122837	79.5	445	75	1	2	1	1										
1133	Pareela	122838	214.5	1988	307		1	1	a	c	c	c	b	c	c				
1134	Agorana	122839	188.6	1836	305		1	1											
1135	Sikendarpur	122840	167.9	1492	220	a	1	1 a	b	b	c	c	c	c	c			a	
1136	Bhatoi	122841	155.4	1114	187	b	1 a	b	b	b	c	c	c	c	c				
1137	Kheriya Patal	122842	97.7	1022	151	b	1	1 b	b	b	c	c	c	c	c				
1138	Kishenpur	122843	86.6	740	118	a	1	1 a	a	a	c	c	c	c	c	c	c		
1139	Tehara	122844	251.5	2122	372	1	1	1 a	a	a	b	c	b	c	c				
1140	Byohi	122845	236.1	1730	298	1	2	1	1 a	a	c	c	c	c	c				
1141	Nagla Mohan	122846	124.5	724	88	b	1 a	b	b	b	c	c	c	c	c				
1142	Nagla Jar	122847	131.3	1004	158	1	1	1 a	b	b	c	c	c	c	c				
1143	Baj Garhi	122848	82	619	90	1	2	1 a	a	b	c	c	c	c	c				
1144	Nagla Ahivasi	122849	128.5	1075	173		1	1	b	b	c	c	c	c	c				
1145	Nagla Nahchala	122850	99.8	1480	234	a	2	1 a	a	a	c	c	c	c	c				
1146	Bishanpur	122851	276.6	1179	181	b	1	1 b	b	b	c	c	c	c	c				
1147	Karthala	122852	185	1858	301	a	1 a	a	a	a	b	c		c	c	c			
1148	Badampur	122853	63.8	646	98	a	1	1 a	a	c	a	c	c	c	c	c	c		
1149	Teekapur	122854	112.9	630	112	a	1 a	a	a	c	a	c	c	c	c	c	c		
1150	Balrampur	122855	118	775	111	a	a	a	a	a	a	b	c		c	c	c		
1151	Bheelpur	122856	182.2	949	149	a	1	1 a	a	a	c	c			c	c			
1152	Balipur	122857	171.5	895	141	a	1 a	a	a	a	c	c			c	c			
1153	Kaimawali	122858	219.4	1535	270	b	1	2	1 b	b	c	c			c	c			
1154	Matroi	122859	239.6	1376	202	a	1	1	1 a	a	a	c	c	c	c	c	c		
1155	Bisahuli	122860	633.7	4745	761	2	2	3 a	a	a	b	c	b	c	c	a	c		

Census of India 2011- Village Directory

Amenities and Land use (As in 2009)

Name of District:-Aligarh Location Code No:-143

Name of CD Block:-Iglas- Location CodeNo:-0119

Sr. No.	Name village	Location code no.	Number of Medical Amenities available. (If not available within the village , the distance range code viz; a for < 5 Kms, b for 5-10 Kms and c for 10+ kms of nearest place where facility is available is given).											Number of Non-Government Medical Amenities available.						
			Community health centre (CHC)	Primary health centre (PHC)	Primary health sub centre (PHS)	Maternity and child welfare centre (MCW)	T.B. clinic (TBC)	Hospital-allopathic (HA)	Hospital-alternative medicine (HO)	Dispensary (D)	Veterinary hospital (VH)	Mobile health clinic (MHC)	Family welfare centre (FWC)	Charitable non Govt. hospital/Nursing home.	Medical practitioner with MBBS Degree	Medical practitioner with other degree	Medical practitioner with no degree	Traditional practitioner and faith healer .	Medicine Shop	Others
1	2	3	21	22	23	24	25	26	27	28	29	30	31	32	33	34	35	36	37	38
1097	Dokauli	122802	c	c	c	c	c	c		c	c		c	0	0	0	0	0	0	0
1098	Gada Khera	122803	c	c	c	c	c	c			b		c	0	0	0	0	1	0	0
1099	Arniyan Kwaza I	122804	c	c	c	c	c	c	c		b	c	c	0	0	0	0	0	0	0
1100	Pisaua	122805	c	c		c	c	c		c	b		c	0	0	0	0	0	0	0
1101	Jaitholi	122806	c	c	c	c	c	c	c	c	a	c	c	0	1	0	1	0	0	0
1102	Aliyaspur Bhanu	122807	c	c	a	c	c	c	c	c	a	c	c	0	0	0	0	0	0	0
1103	Bhairagorva	122808	c	c	c	c	c	c	c	c	a	c	c	0	1	0	1	0	0	0
1104	Gursiana	122809	b	b	b	b	c	c		b	b		b	0	0	0	0	0	0	0
1105	Kanchirauli	122810	b	b	b	b	c	c		b	b		b	0	0	0	0	0	0	0
1106	Gidauli	122811	a	a		a	c	a		a	a		a	0	0	0	0	0	0	0
1107	Navanagar	122812	b	b		b	c	b		b	b		b	0	0	0	0	0	0	0
1108	Ramnagar	122813												0	0	0	0	0	0	0
1109	Mahoa	122814												0	0	0	0	0	0	0
1110	Jarauth	122815												0	0	0	0	0	0	0
1111	Udaipura	122816												0	0	0	0	0	0	0
1112	Barauth	122817												0	0	0	0	0	0	0
1113	Bichaula	122818	c	c	c	c	c	c	c	c	a	c	c	0	0	0	0	0	0	0
1114	Hastpur Chandfa	122819	b	b		b	b	b	c	b		1 c		1	0	0	0	4	2	0	0
1115	Nagla Mibhiya	122820	b	b	a	b	b	b	c	b	a	c	a		0	0	0	0	0	0	0
1116	Nagla Dayal	122821	b	b	a	b	b	b	c	b	a	c	a		0	0	0	0	0	0	0
1117	Bobala	122822	b	b	a	b	b	b	c	b	c	c	a		0	0	0	0	0	0	0
1118	Makhdumpur	122823	c	c	a	c	c	c	c	c	a	c	a		0	0	0	0	0	0	0
1119	Rampur	122824	c	c	c	c	c	c	c	c	b	c	c		0	0	0	0	0	0	0
1120	Bidaraka	122825	c	c	c	c	c	c	c	c	b	c	c		0	0	0	0	0	0	0
1121	Haivatpur	122826	c	c	c	c	c	c	c	c	a	c	c		0	0	0	0	0	0	0
1122	Naglachura	122827	c	c	c	c	c	c	c	c	a	c	c		0	0	0	0	0	0	0
1123	Muhraini	122828	b	b	b	b	b	b	c	b	a	c	b		0	0	0	0	0	0	0
1124	Taharpur	122829	b	b		b	c	b		b	b		b		0	0	0	0	0	0	0
1125	Sahara Kalan	122830	b	b		b	c	b		b	b		b		0	0	0	0	0	0	0
1126	Sahara Khurd	122831	b	b		b	c	b		b	b		b		0	0	0	0	0	0	0
1127	Navalpur	122832	b	b	b	b	c	c		b	b		b		0	0	0	0	0	0	0
1128	Manoharpur	122833	b	b	b	b	c	c		b	b		b		2	2	2	2	2	2	2
1129	Bijahara	122834	c	c	c	c	c	c	c	c	b	c	c		0	0	0	0	0	0	0
1130	Kauakhera	122835	c	c	c	c	c	c	c	c	b	c	c		0	0	0	0	0	0	0
1131	Rustampur Khoj	122836	c	c	c	c	c	c	c	c	b	c	c		0	0	0	0	0	0	0
1132	Rustampur Gota	122837	c	c	c	c	c	c	c	c	c	c	c		0	0	0	0	0	0	0
1133	Pareela	122838	c	c		c	c	c	c	c	b	c	c		0	0	0	0	0	0	0
1134	Agorana	122839	c	c	c	c	c	c	c	c	b	c	c		0	0	0	0	0	0	0
1135	Sikendarpur	122840	b	b	b	b	c	c		b	b	c	b		0	0	0	0	1	0	0
1136	Bhatoi	122841	b	b	b	b	c	c		b	b		b		0	0	0	0	0	0	0
1137	Kheriya Patal	122842	b	b	b	b	c	c		b	b		b		0	0	0	0	0	0	0
1138	Kishenpur	122843	a	a	a	a	c	c		a	a		a		0	0	0	0	0	0	0
1139	Tehara	122844	a	a		a	c	a		a	a		a		0	0	0	0	0	0	0
1140	Byohi	122845	a	a	a	a	c	c		a	a		a		0	0	0	0	0	0	0
1141	Nagla Mohan	122846	b	b	b	b	c	c		b	b		b		0	0	0	0	0	0	0
1142	Nagla Jar	122847	b	b	b	b	c	c	b	b	b	c	b		0	0	0	0	0	0	0
1143	Baj Garhi	122848	b	b	b	b	c	c	b	b	b	c	b		0	0	0	0	1	0	0
1144	Nagla Ahivasi	122849	b	b	b	b	c	c	b	b	b	c	b		0	0	0	0	1	0	0
1145	Nagla Nahchala	122850	a	a	a	a	c	c		a	a		a		0	0	0	0	0	0	0
1146	Bishanpur	122851	b	b	b	b	c	c		b	b		b		0	0	0	0	0	0	0
1147	Karthala	122852		a	a	a	a	c	c	c	a		a		0	0	0	0	0	0	0
1148	Badampur	122853	a	a	a	a	a	a	a	a	a	c	c		0	0	0	0	0	0	0
1149	Teekapur	122854	a	a	a	a	a	a	a	a	a	c	a		0	0	0	0	0	0	0
1150	Balrampur	122855		a	a	a	a	c	c	c	a		a		0	0	0	0	0	0	0
1151	Bheelpur	122856		a	a	a	a				a		a		0	0	0	0	0	0	0
1152	Balipur	122857		a	a	a	a				a		a		0	0	0	0	0	0	0
1153	Kaimawali	122858		b	b	b	b				b		b		0	0	0	0	0	0	0
1154	Matroi	122859	a	a		a	a	a	c	a	a	a	a		0	0	0	0	0	0	0
1155	Bisahuli	122860	a	a	a	a	a	a	a	a	a	a	a		0	0	0	0	0	0	0

Census of India 2011- Village Directory

Amenities and Land use (As in 2009)

Name of District:-Aligarh Location Code No:-143

Name of CD Block:-Iglas- Location CodeNo:-0119

Sr. No.	Name village	Location code no.	Availability of drinking water - Yes / No								Availability of toilet & others Yes / No			
			Tap water (Treated/Untreated)	Well water (Covered / Uncovered well)	Hand Pump	Tube wells / Bore well	Spring	River / Canal	Tank / Pond / Lake	Others	Community toilet including bath.	Community toilet excluding bath.	Rural sanitary mart or sanitary hardware outlet available near the village.	Community bio- gas or recycle of waste for productive use.
1	2	3	39	40	41	42	43	44	45	46	47	48	49	50
1097	Dokauli	122802	No	No	Yes	Yes	No	No	No	No	No	No	No	No
1098	Gada Khera	122803	No	No	Yes	Yes	No	Yes	Yes	No	No	No	No	No
1099	Arniyan Kwaza I	122804	No	No	Yes	Yes	No	No	No	No	No	No	No	No
1100	Pisaua	122805	No	No	Yes	No	No	No	No	No	No	No	No	No
1101	Jaitholi	122806	Yes	No	Yes	Yes	No	No	No	No	No	No	No	No
1102	Aliyaspur Bhanu	122807	No	Yes	Yes	Yes	No	No	Yes	No	No	No	Yes	No
1103	Bhairagorva	122808	Yes	No	Yes	Yes	No	No	No	No	No	No	No	No
1104	Gursiana	122809	No	No	Yes	No	No	No	No	No	No	No	No	No
1105	Kanchirauli	122810	No	No	Yes	No	No	No	No	No	No	No	No	No
1106	Gidauli	122811	No	No	Yes	No	No	No	No	No	No	No	No	No
1107	Navanagar	122812	No	No	Yes	No	No	No	No	No	No	No	No	No
1108	Ramnagar	122813	No	No	Yes	No	No	No	No	No	No	No	No	No
1109	Mahoa	122814	No	No	Yes	Yes	No	Yes	No	No	No	No	No	No
1110	Jarauth	122815	No	No	Yes	No	No	No	No	No	No	No	No	No
1111	Udaipura	122816	No	No	Yes	No	No	No	No	No	No	No	No	No
1112	Barauth	122817	No	No	Yes	No	No	No	No	No	No	No	No	No
1113	Bichaula	122818	No	No	Yes	Yes	No	No	No	No	No	No	No	No
1114	Hastpur Chandfa	122819	No	Yes	Yes	Yes	No	No	No	No	No	No	Yes	No
1115	Nagla Mibhiya	122820	No	No	Yes	Yes	No	No	No	No	No	No	Yes	No
1116	Nagla Dayal	122821	No	Yes	Yes	Yes	No	No	No	No	No	No	Yes	No
1117	Bobala	122822	No	Yes	Yes	Yes	No	No	No	No	No	No	Yes	No
1118	Makhdumpur	122823	No	Yes	Yes	Yes	No	No	No	No	No	No	Yes	No
1119	Rampur	122824	Yes	No	Yes	Yes	No	No	No	No	No	No	No	No
1120	Bidaraka	122825	No	No	Yes	Yes	No	No	No	No	No	No	No	No
1121	Haivatpur	122826	Yes	No	Yes	Yes	No	No	No	No	No	No	No	No
1122	Naglachura	122827	Yes	No	Yes	Yes	No	No	No	No	No	No	No	No
1123	Muhraini	122828	No	No	Yes	Yes	No	No	Yes	No	No	No	No	No
1124	Taharpur	122829	No	No	Yes	No	No	No	No	No	No	No	No	No
1125	Sahara Kalan	122830	No	No	Yes	No	No	No	No	No	No	No	No	No
1126	Sahara Khurd	122831	No	No	Yes	No	No	No	No	No	No	No	No	No
1127	Navalpur	122832	No	No	Yes	No	No	No	No	No	No	No	No	No
1128	Manoharpur	122833	No	No	Yes	No	No	No	No	No	No	No	No	No
1129	Bijahara	122834	No	No	Yes	Yes	No	No	Yes	No	No	No	No	No
1130	Kauakhera	122835	No	No	Yes	Yes	No	No	Yes	No	No	No	No	No
1131	Rustampur Khoja	122836	No	No	Yes	Yes	No	No	Yes	No	No	No	No	No
1132	Rustampur Gota	122837	No	No	Yes	Yes	No	No	Yes	No	No	No	No	No
1133	Pareela	122838	No	No	Yes	Yes	No	No	No	No	No	No	No	No
1134	Agorana	122839	No	No	Yes	Yes	No	No	Yes	No	No	No	No	No
1135	Sikendarpur	122840	No	No	Yes	Yes	No	No	No	No	No	No	No	No
1136	Bhatoi	122841	No	No	Yes	No	No	No	No	No	No	No	No	No
1137	Kheriya Patal	122842	No	No	Yes	No	No	No	No	No	No	No	No	No
1138	Kishenpur	122843	No	No	Yes	No	No	No	No	No	No	No	No	No
1139	Tehara	122844	No	No	Yes	No	No	No	No	No	No	No	No	No
1140	Byohi	122845	No	No	Yes	No	No	No	No	No	No	No	No	No
1141	Nagla Mohan	122846	No	No	Yes	No	No	No	No	No	No	No	No	No
1142	Nagla Jar	122847	No	No	Yes	Yes	No	Yes	No	No	No	No	No	No
1143	Baj Garhi	122848	No	No	Yes	Yes	No	No	No	No	No	No	No	No
1144	Nagla Ahivasi	122849	No	No	Yes	Yes	No	Yes	No	No	No	No	No	No
1145	Nagla Nahchala	122850	No	No	Yes	No	No	No	No	No	No	No	No	No
1146	Bishanpur	122851	No	No	Yes	No	No	No	No	No	No	No	No	No
1147	Karthala	122852	No	No	Yes	Yes	No	No	Yes	No	No	No	No	No
1148	Badampur	122853	No	No	Yes	No	No	No	No	No	No	No	Yes	No
1149	Teekapur	122854	No	No	Yes	No	No	No	No	No	No	No	No	No
1150	Balrampur	122855	No	No	Yes	Yes	No	No	Yes	No	No	No	No	No
1151	Bheelpur	122856	No	No	Yes	Yes	No	No	Yes	No	No	No	No	No
1152	Balipur	122857	No	No	Yes	Yes	No	No	Yes	No	No	No	No	No
1153	Kaimawali	122858	No	No	Yes	Yes	No	No	Yes	No	No	No	No	No
1154	Matroi	122859	Yes	No	Yes	Yes	No	No	No	No	No	No	No	No
1155	Bisahuli	122860	No	Yes	Yes	Yes	No	No	Yes	No	No	No	No	No

Census of India 2011- Village Directory

Amenities and Land use (As in 2009)

Name of District:-Aligarh Location Code No:-143

Name of CD Block:-Iglas- Location CodeNo:-0119

Sr. No.	Name village	Location code no.	Communication and transport facilities (If amenities available code -Yes is given except for Village Pin Code ,If not available within the village , the distance range code viz; a for < 5 Kms, b for 5-10 Kms and c for 10+ kms of nearest place where facility is available is given).																
			Post office(PO)	Sub post office (SPO)	Post & Telegraph office (P&TO)	Village Pin Code	Telephones (Land lines)	Public call office (PCO)	Mobile phone coverage	Internet cafes/ Common service centre (CSC)	Private courier facility	Bus service (Public & Private)	Railway stations	Auto/Modified Autos	Taxis and Vans	Tractors	Cycle-pulled rickshaws(Manual & Machine driven)	Carts driven by animals	Sea /River ferry service
1	2	3	51	52	53	54	55	56	57	58	59	60	61	62	63	64	65	66	67
1097	Dokauli	122802	c	c	c		c	c	a	c	c	c	c	c	c		Yes	Yes	
1098	Gada Khera	122803	c	c	c		c	c	c	c	c	c	c	c	c		c	c	
1099	Arniyan Kwaza I	122804	c	a	c		c	c	Yes	c	c	b	c	c	c		c	c	
1100	Pisaua	122805	c	b	c		c	c	a	c	c	c	c				c		Yes
1101	Jaitholi	122806	a	a	c		c	a	c	c	c	Yes	c	Yes	Yes	a	c	Yes	c
1102	Aliyaspur Bhanu	122807	a	a	a		Yes	a	Yes	a	c	a	c	c	c	Yes	c	Yes	
1103	Bhairagorva	122808	a	a	c			a	a	c		a	c	Yes	Yes	c	c	a	c
1104	Gursiana	122809	b	Yes	b	202001	b	b	b	b	b	a	c	b	b		b	Yes	
1105	Kanchirauli	122810	b	b	b		b	b	b	b	b	b	c	b	b		b	Yes	
1106	Gidauli	122811	a	Yes	c	202124	a	a	Yes	c	c	a	c	c	c		c		
1107	Navanagar	122812	a	a	c	202124	a	a	c	c	Yes	Yes	c	c	c		c		
1108	Ramnagar	122813	a	a	c	202001	c	a	a	c	c	a	c	c	c		c	Yes	
1109	Mahoa	122814	c	Yes	c	202001	Yes	Yes	Yes	c	c	Yes	c	Yes	c		c	Yes	
1110	Jarauth	122815	c	a	c	202001	c	c	Yes	c	c	Yes	c	c	c		c	Yes	
1111	Udaipura	122816	c	a	c	202001	c	c	a	c	c	a	c	c	c		c	Yes	
1112	Barauth	122817	c	a	c		c	c	a	c	c	a	c	c	c		c	Yes	
1113	Bichaula	122818	a	a	c			a	c	c		a	c	a	Yes	c	c	c	
1114	Hastpur Chandfa	122819	b	Yes	Yes		Yes	Yes	Yes	Yes	b	Yes	c	Yes	Yes	Yes	b	Yes	
1115	Nagla Mibhiya	122820	b	a	b		Yes	Yes	Yes		b	Yes	c	Yes	b	Yes	b	Yes	
1116	Nagla Dayal	122821	a	a	a		a	a	Yes	a	b	a	c	b	b	Yes	b	Yes	
1117	Bobala	122822	a	a	a		a	a	Yes	a	b	a	c	b	b	Yes	b	Yes	
1118	Makhdumpur	122823	a	a	a		a	a	Yes	a	c	a	c	c	c	Yes	c	Yes	
1119	Rampur	122824	b	b	c			b		c	c	a	c	a	a				
1120	Bidaraka	122825	b	b	c			b	b	c	c	b	c	b	b		c	c	
1121	Haivatpur	122826	a	a	c			a	a	c	c	a	c	a	a			a	
1122	Naglachura	122827	a	a	c			a		c	c	a	c	a	a	c	c	c	
1123	Muhraini	122828					a	a	Yes	b	b	a	c	a	a	a	b	Yes	
1124	Taharpur	122829	b	a	c		Yes	Yes	Yes	c	c	Yes	c	c	c		c		
1125	Sahara Kalan	122830	b	a	c	202124	Yes	Yes	Yes	c	c	Yes	c	c	c		c		
1126	Sahara Khurd	122831	b	Yes	c	202124	a	a	Yes	c	c	Yes	c	c	c		c		
1127	Navalpur	122832	b	a	b	202124	b	b	a	b	b	a	c	b	b		b	b	
1128	Manoharpur	122833	b	a	b	204216	b	a	a	b	b	a	c	b	b		b	b	
1129	Bijahara	122834					b	b	Yes	b	b	b	c	b	b	b	c	Yes	
1130	Kauakhera	122835					b	b	Yes	c	c	b	c	b	b	b	c	Yes	
1131	Rustampur Khoja	122836	c	Yes	c	204216			Yes	c	c	b	c	b	b		c		
1132	Rustampur Gota	122837	b	a	b	204216	b	b	Yes	c	c	b	c	b	b		c		
1133	Pareela	122838	c	Yes	Yes	204216	c		Yes	c	c	b	c	b	b		c		
1134	Agorana	122839					b	b	Yes	c	c	b	c	b	b	b	c	Yes	
1135	Sikendarpur	122840	b	a	b	204216	Yes	b	Yes	b	b	b	c	b	b				
1136	Bhatoi	122841	b	a	b	204216	b	b	b	b	b	a	c	b	b		b	b	
1137	Kheriya Patal	122842	b	a	b	202124	b	b	b	b	b	a	c	b	b		b	b	
1138	Kishenpur	122843	a	a	a	202124	a	a	a	a	a	a	a	a	a		a	a	
1139	Tehara	122844	a	a	c	202124	Yes	a	Yes	c	c	Yes	c	c	c		c		
1140	Byohi	122845	a	a	a	202124	c	a	a	a	a	a	c	a	a		a	a	
1141	Nagla Mohan	122846	b	a	b	202124	b	b	b	b	b	b	c	b	b		b	b	
1142	Nagla Jar	122847	b		b	204216	Yes	Yes	Yes	b	b	b	c	b	b		b	Yes	
1143	Baj Garhi	122848	b	b	b	204216	Yes	Yes	Yes	b	b	b	c	b	b		b	Yes	
1144	Nagla Ahivasi	122849	b	a	b	204101	Yes	Yes	Yes	b	b	b	c	b	b		b	Yes	
1145	Nagla Nahchala	122850	a	a	a	202124	a	a	a	a	a	a	c					a	
1146	Bishanpur	122851	b	b	b		b	b	b	b	b	a	c	b	b		b	Yes	
1147	Karthala	122852	c	a	a		Yes	Yes	Yes	a	a	a	c	c	a	Yes	c	Yes	
1148	Badampur	122853	a	a	a	202124	a	a	a	a	a	a	c	a	a	Yes	c	Yes	
1149	Teekapur	122854	a		a	202124	a	a	a	a	a	a	c	a	a	Yes	c	Yes	
1150	Balrampur	122855	c	a	a		Yes	Yes	Yes	a	a	a	c	c	a	Yes	c	Yes	
1151	Bheelpur	122856	a	a	a		Yes	Yes	Yes	a	a	a	c	a	a	Yes	a	Yes	
1152	Balipur	122857	a	a	a		Yes	Yes	Yes	a	a	a	c	a	a	Yes	c	Yes	
1153	Kaimawali	122858	b	b	b		Yes	Yes	Yes	b	b	b	c	b	b	Yes	c	Yes	
1154	Matroi	122859	a	Yes	a	202124	Yes	a	Yes	a	a	a	c	a	a	Yes	a	Yes	
1155	Bisahuli	122860	a	a	a	202124	a	a	Yes	a	a	a	a	a	a	Yes	a	Yes	

Census of India 2011- Village Directory

Amenities and Land use (As in 2009)

Name of District:-Aligarh Location Code No:-143

Name of CD Block:-Iglas- Location CodeNo:-0119

Sr. No.	Name village	Location code no.	Village connected to highways,village roads, banks & credit societies (If amenities available code -Yes is given, If not available within the village , the distance range code viz; a for < 5 Kms, b for 5-10 Kms and c for 10+ kms of nearest place where facility is available is given).											
			Connected to national highway(NH)	Connected to state highway(SH)	Connected to major district road (MDR)	Connected to others district road	Pucca roads	Kutcheha roads	Water bounded macadam(WBM) roads	Navigable waterway (river/canal)(NW)	Footpaths (FP)	Commercial & Co-operative Banks	ATM	Agricultural Credit Societies
1	2	3	68	69	70	71	72	73	74	75	76	77	78	79
1097	Dokauli	122802	c	b	a	a	Yes	Yes			Yes	c	c	c
1098	Gada Khera	122803	c	b	b	b	Yes	Yes	Yes	Yes	Yes	c	c	c
1099	Arniyan Kwaza I	122804	c	b	b	Yes	Yes	Yes			Yes	c	c	c
1100	Pisaua	122805	c	b	b	b	Yes	Yes			Yes	c	c	c
1101	Jaitholi	122806	c	c	a	Yes	Yes				Yes	a	c	a
1102	Aliyaspur Bhanu	122807	c	a	a	Yes	Yes	Yes	Yes	a	Yes	a	c	c
1103	Bhairagorva	122808	c	c	Yes	Yes	Yes	Yes			Yes	c	c	a
1104	Gursiana	122809	c	a	a	Yes	Yes	Yes	Yes	Yes	Yes	b	b	b
1105	Kanchirauli	122810	c	b	b	Yes	Yes	Yes	Yes	Yes	Yes	b	b	b
1106	Gidauli	122811	c	c	a		Yes				Yes	a	c	a
1107	Navanagar	122812	c	c	Yes		Yes				Yes	b	c	a
1108	Ramnagar	122813	c	a	a		Yes	Yes	Yes		Yes	c	c	c
1109	Mahoa	122814	c	Yes	Yes	Yes	Yes	Yes	Yes	Yes	Yes	c	c	a
1110	Jarauth	122815	c	Yes	Yes	Yes	Yes	Yes	Yes	Yes	Yes	c	c	a
1111	Udaipura	122816	c	Yes	Yes		Yes	Yes	Yes		Yes	c	c	a
1112	Barauth	122817	c	a	a		Yes	Yes	Yes	Yes	Yes	c	c	a
1113	Bichaula	122818	c	c	b	Yes			Yes		Yes	a	c	a
1114	Hastpur Chandfa	122819	c	Yes	Yes	Yes	Yes	Yes	Yes	Yes	Yes	Yes	b	b
1115	Nagla Mibhiya	122820	c	Yes	Yes	Yes	Yes	Yes	Yes	a	Yes	a	c	b
1116	Nagla Dayal	122821	c	a	a	Yes	a	Yes	Yes	a	Yes	a	c	b
1117	Bobala	122822	c	a	a	Yes	a	Yes	Yes	a	Yes	a	c	b
1118	Makhdumpur	122823	c	a	a	Yes	a	Yes	Yes	a	Yes	a	c	c
1119	Rampur	122824	c	c	a	Yes	b	Yes			Yes	b	c	c
1120	Bidaraka	122825	c	c	b	Yes	Yes				Yes	b	c	b
1121	Haivatpur	122826	c	c	a	Yes	Yes	Yes	Yes		Yes	a	c	a
1122	Naglachura	122827	c	c	c	Yes	Yes	Yes	a	c	Yes	c	c	a
1123	Muhraini	122828	c	c	a	Yes	Yes			b	Yes	a	c	a
1124	Taharpur	122829	c	c	Yes	Yes	Yes				Yes	b	c	Yes
1125	Sahara Kalan	122830	c	c	Yes	Yes	Yes				Yes	b	c	a
1126	Sahara Khurd	122831	c	c	Yes	Yes	Yes				Yes	b	c	a
1127	Navalpur	122832	c	a	b	Yes	Yes	Yes			Yes	b	b	b
1128	Manoharpur	122833	c	a	b	Yes	Yes	Yes			Yes	b	b	b
1129	Bijahara	122834	c	c	b	Yes	Yes				Yes	b	c	b
1130	Kauakhera	122835	c	c	b	Yes	Yes			c	Yes	b	c	b
1131	Rustampur Khoja	122836	c	c	b	Yes	Yes			c	Yes	b	c	b
1132	Rustampur Gota	122837	c	c	b	Yes	Yes				Yes	b	c	b
1133	Pareela	122838	c	c	b	Yes	Yes				Yes	b	c	b
1134	Agorana	122839	c	c	b	Yes	Yes			c	Yes	b	c	b
1135	Sikendarpur	122840	c	b	b	Yes	Yes	Yes	Yes		Yes	b	b	b
1136	Bhatoi	122841	c	a	b	Yes	Yes	Yes			Yes	b	b	b
1137	Kheriya Patal	122842	c	a	b	Yes	Yes	Yes			Yes	b	b	b
1138	Kishenpur	122843	c	a	a	a	Yes	Yes			Yes	a	a	a
1139	Tehara	122844	c	c	Yes	Yes	Yes				Yes	a	c	a
1140	Byohi	122845	c	a	a	Yes	Yes	Yes			Yes	a	a	a
1141	Nagla Mohan	122846	c	b	b	a	Yes	Yes			Yes	b	b	b
1142	Nagla Jar	122847	c	b	b	Yes	Yes	Yes			Yes	b	b	b
1143	Baj Garhi	122848	c	b	b	a	Yes	Yes			Yes	b	b	b
1144	Nagla Ahivasi	122849	c	b	b	Yes	Yes	Yes			Yes	b	b	b
1145	Nagla Nahchala	122850	c	a	a	Yes	Yes	Yes			Yes	a	a	a
1146	Bishanpur	122851	c	b	b	Yes	Yes	Yes	Yes	a	Yes	b	b	b
1147	Karthala	122852	c	c	a	Yes	Yes	Yes			Yes	a	a	a
1148	Badampur	122853	c	a	a		Yes				Yes	a	a	a
1149	Teekapur	122854	c	a	a	a	Yes				Yes	a	a	a
1150	Balrampur	122855	c	c	a	Yes	Yes	Yes			Yes	a	a	a
1151	Bheelpur	122856	c	c	a	Yes	Yes	Yes			Yes	a	a	a
1152	Balipur	122857	c	c	a	Yes	Yes	Yes			Yes	a	a	a
1153	Kaimawali	122858	c	c	b	Yes	a	Yes			Yes	b	b	b
1154	Matroi	122859	c	c	a	Yes	Yes				Yes	a	a	a
1155	Bisahuli	122860	c	c	a	Yes	Yes	Yes			Yes	a	a	a

Census of India 2011- Village Directory

Amenities and Land use (As in 2009)

Name of District:-Aligarh Location Code No:-143

Name of CD Block:-Iglas- Location CodeNo:-0119

Sr. No.	Name village	Location code no.	Availability of miscellaneous facilities (If amenities available code -Yes is given, If not available within the village , the distance range code viz; a for < 5 Kms, b for 5-10 Kms and c for 10+ kms of nearest place where facility is available is given).																		Availability of electricity (Yes/No)			
			Self-Help Group (SHG)	Public distribution system (PDS) shop	Mandis / Regular market	Weekly Haat	Agricultural marketing society	Integrated Child Development Scheme (Nutritional Centres)	Anganwadi Centre (Nutritional Centres)	Others (Nutritional Centres)	ASHA (Accredited Social Health Activist)	Community centre with/without TV	Sports Field,	Sports Club / Recreation Centre	Cinema / Video Hall	Public Library	Public Reading Room	Newspaper Supply	Assembly Polling station	Birth & Death Registration Office	Power Supply for Domestic Use (ED)	Power Supply for Agricultural Use (EAG)	Power Supply for Commercial Use (EC)	Power Supply for All Uses (EA)
1	2	3	80	81	82	83	84	85	86	87	88	89	90	91	92	93	94	95	96	97	98	99	100	101
1097	Dokauli	122802	Yes	Yes	c	b	c	Yes	Yes	Yes	Yes	c	c	c	c	c	c	c	Yes	c	Yes	Yes	Yes	Yes
1098	Gada Khera	122803	Yes	Yes	c	b	c	Yes	Yes	Yes	Yes	c	c	c	c	c	c	c	Yes	c	Yes	Yes	Yes	Yes
1099	Arniyan Kwaza I	122804	Yes	Yes	c	b	c	Yes	Yes	Yes	c	c	c	c	c	c	c	c	Yes	Yes	Yes	Yes	Yes	Yes
1100	Pisaua	122805	Yes	Yes	c	b	c	Yes	Yes	Yes	Yes	c	c	c	c	c	c	c	Yes	c	Yes	Yes	Yes	Yes
1101	Jaitholi	122806	Yes	Yes	c	b	b	b	Yes	Yes	Yes	c	Yes	c	c	c	c	Yes	Yes	Yes	Yes	Yes	Yes	Yes
1102	Aliyaspur Bhanu	122807	c	Yes	c	b	c	a	a	Yes	Yes	c	a	c	c	c	c	a	Yes	a	Yes	Yes	Yes	Yes
1103	Bhairagorva	122808	Yes	Yes	c	a	c	c	Yes	Yes	Yes	c	Yes	c	c	c	c	Yes	Yes	Yes	Yes	Yes	Yes	Yes
1104	Gursiana	122809	Yes	Yes	b	b	b	Yes	Yes	Yes	Yes	b	c	c	c	c	c	c	Yes	Yes	Yes	Yes	Yes	Yes
1105	Kanchirauli	122810	b	Yes	b	b	b	b	Yes	Yes	b	c	c	c	c	c	c	c	Yes	c	Yes	Yes	Yes	Yes
1106	Gidauli	122811	Yes	Yes	Yes	Yes	Yes	Yes	Yes	Yes	Yes	Yes	Yes	Yes	c	c	c	Yes	Yes	Yes	Yes	Yes	Yes	Yes
1107	Navanagar	122812	Yes	Yes	a	b	Yes	Yes	Yes	Yes	Yes	Yes	Yes	Yes	Yes	Yes	Yes	Yes	Yes	Yes	Yes	Yes	Yes	Yes
1108	Ramnagar	122813	Yes	a	c	a	c	c	Yes	Yes	c	c	c	c	c	c	c	c	Yes	c	No	Yes	Yes	Yes
1109	Mahoa	122814	Yes	Yes	Yes	a	a	c	Yes	Yes	Yes	c	c	c	c	c	c	c	Yes	Yes	Yes	Yes	Yes	Yes
1110	Jarauth	122815	Yes	Yes	c	a	c	c	Yes	Yes	c	c	c	c	c	c	c	c	Yes	c	Yes	Yes	Yes	Yes
1111	Udaipura	122816	Yes	Yes	c	Yes	c	c	c	Yes	c	c	c	c	c	c	c	c	Yes	c	Yes	Yes	Yes	Yes
1112	Barauth	122817	Yes	Yes	c	a	c	c	Yes	Yes	c	c	c	c	c	c	c	c	Yes	c	Yes	Yes	Yes	Yes
1113	Bichaula	122818	Yes	Yes	c	a	c	c	Yes	Yes	Yes	c	Yes	c	c	c	c	Yes	Yes	Yes	Yes	Yes	Yes	Yes
1114	Hastpur Chandfa	122819	b	Yes	b	b	b	b	Yes	Yes	Yes	b	Yes	b	b	b	b	Yes	Yes	Yes	Yes	Yes	Yes	Yes
1115	Nagla Mibhiya	122820	b	a	b	b	b	a	a	Yes	Yes	b	Yes	b	b	b	b	Yes	Yes	Yes	Yes	Yes	Yes	Yes
1116	Nagla Dayal	122821	b	a	b	b	b	b	a	Yes	a	b	Yes	b	b	b	b	a	a	a	Yes	Yes	Yes	Yes
1117	Bobala	122822	b	a	b	b	b	b	a	Yes	a	b	a	b	b	b	b	a	Yes	a	Yes	Yes	Yes	Yes
1118	Makhdumpur	122823	c	a	c	b	c	c	Yes	Yes	Yes	c	a	c	c	c	c	a	Yes	a	Yes	Yes	Yes	Yes
1119	Rampur	122824	Yes	Yes	c	a	c	c	Yes	Yes	Yes	c	a	c	c	c	c	c	Yes	Yes	Yes	Yes	Yes	Yes
1120	Bidaraka	122825	Yes	Yes	c	b	c	c	Yes	Yes	Yes	c	Yes	c	c	c	c	c	Yes	Yes	Yes	Yes	Yes	Yes
1121	Haivatpur	122826	Yes	Yes	c	a	c	c	c	Yes	Yes	c	c	c	c	c	c	Yes	Yes	c	Yes	Yes	Yes	Yes
1122	Naglachura	122827	Yes	Yes	c	b	Yes	c	Yes	Yes	Yes	c	c	c	c	c	c	c	Yes	c	Yes	Yes	Yes	Yes
1123	Muhraini	122828	Yes	Yes	b	b	b	Yes	Yes	Yes	Yes	b	Yes	b	b	b	b	b	Yes	Yes	Yes	Yes	Yes	Yes
1124	Taharpur	122829	Yes	Yes	b	b	Yes	Yes	Yes	Yes	Yes	Yes	Yes	Yes	Yes	Yes	Yes	Yes	Yes	Yes	Yes	Yes	Yes	Yes
1125	Sahara Kalan	122830	Yes	Yes	b	b	Yes	Yes	Yes	Yes	Yes	Yes	Yes	Yes	Yes	Yes	Yes	Yes	Yes	Yes	Yes	Yes	Yes	Yes
1126	Sahara Khurd	122831	Yes	Yes	b	b	Yes	Yes	Yes	Yes	Yes	Yes	Yes	Yes	Yes	Yes	Yes	Yes	Yes	Yes	Yes	Yes	Yes	Yes
1127	Navalpur	122832	Yes	a	b	b	b	Yes	Yes	Yes	Yes	c	c	c	c	c	c	b	Yes	b	Yes	Yes	Yes	Yes
1128	Manoharpur	122833	Yes	Yes	b	b	b	Yes	Yes	Yes	Yes	b	b	b	b	b	b	b	Yes	b	Yes	Yes	Yes	Yes
1129	Bijahara	122834	Yes	a	c	b	c	c	Yes	Yes	Yes	c	Yes	c	c	c	c	c	Yes	c	Yes	Yes	Yes	Yes
1130	Kauakhera	122835	c	a	c	b	c	c	Yes	Yes	Yes	c	Yes	c	c	c	c	c	Yes	c	Yes	Yes	Yes	Yes
1131	Rustampur Khoja	122836	c	a	c	b	c	c	Yes	Yes	Yes	c	Yes	c	c	c	c	c	Yes	c	Yes	Yes	Yes	Yes
1132	Rustampur Gotai	122837	c	Yes	c	b	c	c	Yes	Yes	Yes	c	Yes	c	c	c	c	c	Yes	c	Yes	Yes	Yes	Yes
1133	Pareela	122838	c	Yes	c	b	c	c	Yes	Yes	Yes	c	Yes	Yes	c	c	c	c	Yes	Yes	Yes	Yes	Yes	Yes
1134	Agorana	122839	Yes	Yes	c	b	c	c	Yes	Yes	Yes	c	Yes	c	c	c	c	c	Yes	Yes	Yes	Yes	Yes	Yes
1135	Sikendarpur	122840	Yes	Yes	b	b	b	Yes	Yes	Yes	Yes	c	c	c	c	c	c	c	Yes	Yes	Yes	Yes	Yes	Yes
1136	Bhatoi	122841	Yes	a	b	b	b	Yes	Yes	Yes	Yes	b	b	b	b	b	b	b	Yes	b	Yes	Yes	Yes	Yes
1137	Kheriya Patal	122842	Yes	Yes	b	b	b	Yes	Yes	Yes	Yes	c	c	c	c	c	c	b	Yes	b	Yes	Yes	Yes	Yes
1138	Kishenpur	122843	Yes	a	a	a	a	Yes	Yes	Yes	Yes	c	c	c	c	c	c	a	Yes	a	Yes	Yes	Yes	Yes
1139	Tehara	122844	Yes	Yes	a	b	Yes	Yes	Yes	Yes	Yes	Yes	Yes	Yes	Yes	Yes	Yes	Yes	Yes	Yes	Yes	Yes	Yes	Yes
1140	Byohi	122845	Yes	Yes	a	a	a	Yes	Yes	Yes	Yes	c	c	c	c	c	c	a	Yes	Yes	Yes	Yes	Yes	Yes
1141	Nagla Mohan	122846	Yes	b	b	b	b	Yes	Yes	Yes	Yes	c	c	c	c	c	c	b	Yes	b	Yes	Yes	Yes	Yes
1142	Nagla Jar	122847	Yes	Yes	b	b	b	Yes	Yes	Yes	Yes	c	c	c	c	c	c	c	Yes	Yes	Yes	Yes	Yes	Yes
1143	Baj Garhi	122848	Yes	Yes	b	b	b	Yes	Yes	Yes	Yes	c	c	c	c	c	c	c	Yes	Yes	Yes	Yes	Yes	Yes
1144	Nagla Ahivasi	122849	Yes	Yes	b	b	b	Yes	Yes	Yes	Yes	c	c	c	c	c	c	b	Yes	Yes	Yes	Yes	Yes	Yes
1145	Nagla Nahchala	122850	Yes	Yes	a	a	a	Yes	Yes	Yes	Yes	c	c	c	c	c	c	a	Yes	a	Yes	Yes	Yes	Yes
1146	Bishanpur	122851	Yes	Yes	b	b	b	Yes	Yes	Yes	b	c	c	c	c	c	c	c	Yes	b	Yes	Yes	Yes	Yes
1147	Karthala	122852	Yes	Yes	a	a	b	Yes	Yes	Yes	Yes	c	Yes	c	c	c	c	Yes	Yes	Yes	Yes	Yes	Yes	Yes
1148	Badampur	122853	Yes	Yes	a	a	a	a	Yes	Yes	Yes	c	c	c	c	c	c	Yes	Yes	a	Yes	Yes	Yes	Yes
1149	Teekapur	122854	Yes	Yes	a	a	a	Yes	Yes	Yes	Yes	c	a	c	c	c	c	c	Yes	Yes	Yes	Yes	Yes	Yes
1150	Balrampur	122855	Yes	Yes	a	a	b	Yes	Yes	Yes	Yes	c	Yes	c	c	c	c	Yes	Yes	Yes	Yes	Yes	Yes	Yes
1151	Bheelpur	122856	Yes	Yes	a	a	b	Yes	Yes	Yes	Yes	a	Yes	c	c	c	c	Yes	Yes	Yes	Yes	Yes	Yes	Yes
1152	Balipur	122857	Yes	Yes	a	a	b	Yes	Yes	Yes	Yes	a	a	c	c	c	c	Yes	Yes	Yes	Yes	Yes	Yes	Yes
1153	Kaimawali	122858	Yes	Yes	b	b	b	Yes	Yes	Yes	Yes	b	Yes	c	c	c	c	Yes	Yes	Yes	Yes	Yes	Yes	Yes
1154	Matroi	122859	Yes	Yes	a	a	a	a	Yes	Yes	Yes	a	a	c	c	c	c	a	Yes	Yes	Yes	Yes	Yes	Yes
1155	Bisahuli	122860	Yes	Yes	a	a	a	a	Yes	Yes	Yes	a	a	c	c	c	c	Yes	Yes	Yes	Yes	Yes	Yes	Yes

Census of India 2011- Village Directory

Amenities and Land use (As in 2009)

Name of District:-Aligarh Location Code No:-143

Name of CD Block:-Iglas- Location CodeNo:-0119

Sr. No.	Name village	Location code no.	Land Use													Land Use					Name of three most important commodities manufactured		
			Nearest Town		Area under different types of land use (in hectares rounded up to one decimal place)											Area irrigated by source (in hectare).							
			Name	Distance range code i.e. a for < 5 Kms, b for 5-10 Kms and c for 10+ kms.	Forests	Area under Non-agricultural Uses	Barren and Un-cultivable land	Permanent Pastures and Other Grazing Lands	Land Under Miscellaneous Tree Crops etc.	Culturable Waste Land	Fallow lands other than current fallows	Current Fallows	Net Area Sown	Total Irrigated Land Area	Total Un-irrigated Land Area	Canals (C)	Wells/Tube-wells(W/TW)	Tanks/Lakes(T/L)	Water Falls(WF)	Others(O)	First	Second	Third
1	2	3	102	103	104	105	106	107	108	109	110	111	112	113	114	115	116	117	118	119	120	121	122
1097	Dokauli	122802	IGLAS	c	0	5.8	0	0.5	0	0.4	0	1.2	73	73	0	0	73	0	0	0			
1098	Gada Khera	122803	IGLAS	c	0	13.9	0	0	0	0.1	0	1.8	138.1	138.1	0	104.1	34	0	0	0			
1099	Arniyan Kwaza I	122804	IGLAS	c	0	8.7	0	0	0	0	0	2.8	101.2	101.2	0	0	101.2	0	0	0			
1100	Pisaua	122805	IGLAS	c	0	9	0	0	0	1.6	0	0	89	89	0	0	89	0	0	0			
1101	Jaitholi	122806	ALIGARH	c	0	18.8	1.5	1.1	0	1	2.8	2.2	388	388	0	0	388	0	0	0			
1102	Aliyaspur Bhanu	122807	IGLAS	a	11	7.5	0.5	15.6	1	0.7	0.5	0.3	145	145	0	0	145	0	0	0			
1103	Bhairagorva	122808	ALIGARH	c	0	77.2	0	0	0	0	0	0	654.2	654.2	0	0	654.2	0	0	0			
1104	Gursiana	122809	IGLAS	b	0	86.2	1.5	0.3	0.6	0	0	0.6	661.3	661.3	0	215.5	445.8	0	0	0			
1105	Kanchirauli	122810	IGLAS	b	0	20.8	2.5	4.6	0	2.2	0	6.6	201.6	201.6	0	108.1	93.5	0	0	0			
1106	Gidauli	122811	IGLAS	a	0	18	0	0.6	0.8	0.4	0.1	0.4	67	67	0	44.4	22.6	0	0	0			
1107	Navanagar	122812	IGLAS	a	0	17.9	0	1.1	0	0.1	0.4	5.2	135	135	0	0	135	0	0	0			
1108	Ramnagar	122813	IGLAS	c	0	16	0	0	0	0	0	17.6	123.7	123.7	0	0	123.7	0	0	0			
1109	Mahoa	122814	IGLAS	c	0	53.3	0.1	4.8	3.4	0	0	1.2	386	386	0	0	386	0	0	0			
1110	Jarauth	122815			0	37	0.4	2.3	0	0.1	3.6	3	95	95	0	0	95	0	0	0			
1111	Udaipura	122816	IGLAS.	c	0	16.4	0	0	0	0	0	1.1	82.6	82.6	0	0	82.6	0	0	0			
1112	Barauth	122817			0	10.4	0	0.7	0	0	0	0.5	77.1	77.1	0	0	77.1	0	0	0			
1113	Bichaula	122818	ALIGARH	b	0	23.2	0	11	0	0.2	0.1	4.2	200.8	200.8	0	0	200.8	0	0	0			
1114	Hastpur Chandfa	122819	IGLAS	b	2.3	40	4.4	4.4	0.3	7.7	1.2	4.1	359.8	359.8	0	0	359.8	0	0	0			
1115	Nagla Mibhiya	122820	IGLAS	b	3.6	9.7	1.4	1	1.2	6.6	5.7	0.9	120.4	120.4	0	0	120.4	0	0	0			
1116	Nagla Dayal	122821	IGLAS	b	2	3.2	0.9	0	0	0	0	0.9	76	76	0	0	76	0	0	0			
1117	Bobala	122822	IGLAS	b	1.3	5.2	0.9	0.6	0.5	0.7	0.5	1	53.3	53.3	0	0	53.3	0	0	0			
1118	Makhdumpur	122823	IGLAS	c	2	3.7	0.3	0.4	0.4	0	0.3	0	41.2	41.2	0	0	41.2	0	0	0			
1119	Rampur	122824	ALIGARH	c	0	11.6	1.6	1	0	0	0	0	106.2	106.2	0	0	106.2	0	0	0			
1120	Bidaraka	122825	IGLAS	c	0	2	0	0.6	18.1	2.8	0	0	218.6	218.6	0	0	218.6	0	0	0			
1121	Haivatpur	122826	IGLAS	c	0	19.2	1.3	0	0	0	0	0	162.4	162.4	0	0	162.4	0	0	0			
1122	Naglachura	122827	ALIGARH	c	0	9.5	0	0	0	0	0	2.8	65.4	65.4	0	0	65.4	0	0	0			
1123	Muhraini	122828	IGLAS	b	0	7.5	15.5	0.9	0.1	0	0.1	1.9	129.7	129.7	0	0	129.7	0	0	0			
1124	Taharpur	122829	IGLAS	b	0	19.4	0	3	0	0.2	7.2	2.3	130.4	130.4	0	0	130.4	0	0	0			
1125	Sahara Kalan	122830	IGLAS	b	0	16.2	0	0.8	0.2	0.2	2.6	2.8	127.1	125.5	1.6	0	125.5	0	0	0			
1126	Sahara Khurd	122831	IGLAS	b	0	21.5	0.7	1.6	0	0.6	0.4	1.6	190.8	190.8	0	0	190.8	0	0	0			
1127	Navalpur	122832	IGLAS	b	0	17.6	0	1.6	0	0.4	0	0.8	130.5	130.5	0	0	130.5	0	0	0			
1128	Manoharpur	122833	IGLAS	b	0	14.2	0	1.2	0	0.1	0	0.5	129.6	129.6	0	0	129.6	0	0	0			
1129	Bijahara	122834	IGLAS	c	0	3.9	11.2	0.9	0	0	0	0	125.5	125.5	0	0	125.5	0	0	0			
1130	Kauakhera	122835	IGLAS	c	0	5.3	4.4	0	0	0	0.3	0.6	46.9	46.9	0	0	46.9	0	0	0			
1131	Rustampur Khoja	122836	IGLAS	c	0	5	8.9	0	0	0	0.9	0	95.3	95.3	0	0	95.3	0	0	0			
1132	Rustampur Gotai	122837	IGLAS	c	0	4.4	6.5	0	0	0	0	0.3	68.4	68.4	0	0	68.4	0	0	0			
1133	Pareela	122838	IGLAS	c	0	4.9	20.9	2.7	0	0	2	0.7	183.3	183.3	0	0	183.3	0	0	0			
1134	Agorana	122839	IGLAS	c	0	4.9	16.3	2.2	0.3	0	2.7	0	162.2	114.2	48	0	114.2	0	0	0			
1135	Sikendarpur	122840	IGLAS	b	0	13.5	0	1	0	0	0	6.9	146.5	146.5	0	0	146.5	0	0	0			
1136	Bhatoi	122841	IGLAS	b	0	17.7	0	0	0	0	0.8	0	136.8	136.8	0	0	136.8	0	0	0			
1137	Kheriya Patal	122842	IGLAS	b	0	10.2	0	2.1	0	0	0	0	85.4	85.4	0	0	85.4	0	0	0			
1138	Kishenpur	122843	IGLAS	a	0	8.3	0	0	0	0.2	0	0.1	78.1	78.1	0	0	78.1	0	0	0			
1139	Tehara	122844	IGLAS	a	0	29.2	0.4	1.4	0	0.1	0.4	4.1	215.9	215.9	0.2	0	215.9	0	0	0			
1140	Byohi	122845	IGLAS	a	0	28.1	0	1.1	0	0	0	1	205.9	205.9	0	0	205.9	0	0	0			
1141	Nagla Mohan	122846	IGLAS	b	0	13.1	0	0.6	0	0.3	0	0.3	110.2	110.2	0	0	110.2	0	0	0			
1142	Nagla Jar	122847	IGLAS	b	0	1418	0	13	0	16	0	411	11114	11114	0	0	11114	0	0	0			
1143	Baj Garhi	122848	IGLAS	b	0	0	7.3	0.1	0	0	0	0.7	73.9	73.9	0	0	73.9	0	0	0			
1144	Nagla Ahivasi	122849	IGLAS	b	0	17.3	0	0	0	0	0	1	110.1	110.1	0	0	110.1	0	0	0			
1145	Nagla Nahchala	122850	IGLAS	a	0	17.5	0	0	0	0.3	0	1.2	80.9	80.9	0	0	80.9	0	0	0			
1146	Bishanpur	122851	IGLAS	b	0	9.8	0.8	4.5	0	0.2	0.8	6.6	253.9	253.9	0	0	253.9	0	0	0			
1147	Karthala	122852	IGLAS	a	0	23.2	0	0	0	0.3	0	1.5	160	160	1.5	0	160	0	0	0			
1148	Badampur	122853	IGLAS	a	0.1	11.7	0	0.3	0.1	0	0	0	51.6	51.6	0	26.3	25.3	0	0	0			
1149	Teekapur	122854	IGLAS	b	0	17.7	0	0.9	0.3	0	0	1.8	92.1	92.1	0	0	92.1	0	0	0			
1150	Balrampur	122855	IGLAS	a	0	2	7.8	0.1	0	8.6	0	1.5	98	98	0	0	98	0	0	0			
1151	Bheelpur	122856	IGLAS	a	0	20.5	0	0	0	0	0	0.4	160.2	160.2	1.4	0	160.2	0	0	0			
1152	Balipur	122857	IGLAS	a	0	13.3	0	0	0	0	0	0.2	157.3	157.4	0.4	0	157.4	0	0	0			
1153	Kaimawali	122858	IGLAS	b	0	30.6	0	0.2	0	0.2	0	1.5	187.1	187.1	0.4	0	187.1	0	0	0			
1154	Matroi	122859	IGLAS	a	0	18.6	0.6	0	5	0	0	4.9	210.5	210.5	0	0	210.5	0	0	0			
1155	Bisahuli	122860	IGLAS	a	0	55.2	0	0	0.1	0.9	6.7	31.4	539.4	539.4	0	0	539.4	0	0	0			

Census of India 2011- Village Directory

Amenities and Land use (As in 2009)

Name of District:-Aligarh Location CodeNo:-143

Name of CD Block:-Iglas- Location CodeNo:-0119

Sr. No.	Name village	Location code no.	Total area of the village (in hectares rounded up to one decimal place)	Total population (2011 census)	Number of households (2011 census)	Number of educational amenities available. (If not available within the village , the distance range code viz; a for < 5 Kms, b for 5-10 Kms and c for 10+ kms of nearest place where facility is available is given).														
						Pre-Primary school (PP)	Primary school (P)	Middle school (M)	Secondary School (S)	Senior Secondary school (SS)	Degree college of arts science & commerce (ASC)	Engineering college(EC)	Medical college (MC)	Management institute (MI)	Polytechnic (Pt)	Vocational training school /ITI	Non-formal training centre (NFTC)	Special school for disabled (SSD)	Others (specify)	
1	2	3	4	5	6	7	8	9	10	11	12	13	14	15	16	17	18	19	20	
1156	Lalpur	122861	105.9	1656	293	a	1	a	a	a	b	b	a	b	c	c	a			
1157	Bharatpur	122862	360.2	1898	324	1	2	1	b	b	b	b	b	b	c	c	b			
1158	Udambara	122863	105.9	605	94	a	a	a	a	a	b	b	b	b	c	c	c	b		
1159	Simardhari	122864	214.5	1874	329	2	2	2	1	1	b	b	b	b	b	c	c	b		
1160	Kajroth	122865	562.2	5040	779	1	1	1	a	a	a	c	c	c	c	c	c	c		
1161	Madaura	122866	142	744	125	a	1	1	1	a	a	a	c	c	c	a	c	c		
1162	Sitapur	122867	186.2	1551	261	a	1	a	a	a	c	a	c	c	c	a	c	c		
1163	Byohara	122868	92.9	1301	193	a	1	1	a	a	c	c	c	c	c	c	c	c		
1164	Nagla Phalahar	122869	125.5	880	136	a	a	a	a	a	a	a	c	c	c	c	c	c		
1165	Kheriya Gurdev	122870	248.6	2032	365	1	1	1	b	b	b	c	c	c	b	c				
1166	Basai	122871	136.7	875	140	a	1	1	a	b	b	c	c	c	c	c				
1167	Sirkurra	122872	147.4	1495	223	1	2	2	b	b	b	c	b	c	c	c	c			
1168	Rahatpur Imalliy	122873	296.7	1738	338	c	1	1	b	b	c	b	c	b	b	c				
1169	Karas	122874	997.2	7593	1250	1	1	1	a	b	b	c	c	c	b	c	c	c		
1170	Belauth	122875	245.3	1669	272	b	1	a	a	b	b	c	c	c	b	c	c	c		
1171	Paharhipur	122876	79.2	691	117	b	b		1	1	b	b	c	c	c	c	c	c		
1172	Naugavan	122877	185	1648	278	b	1	2	1	b	b	c	c	c	c	c	c	c		
1173	Tochhigarh	122878	1114.4	8925	1592	1	3	1	1	1	b	c	b	c	b	b	b	b		
1174	Bairam Garhi	122879	113.4	614	111		1	a	a	a	c	c	c	c	b	b	c	b		
1175	Kanaura	122880	137.6	790	156		1	a	a	a	b	c	b	c	b	b	b	b		
1176	Harrampur	122881	200.9	1354	227	b	1	1	1	a	b	c	c	c	b	c	c	c		
1177	Satlauni Kalan	122882	205.3	1312	197	b	1	1	b	b	b	c	c			c	c			
1178	Satlauni Khurd	122883	210.6	1731	266		1	a	a	a	b	a	c	c	c	c	c	c		
1179	Kandali	122884	199.1	2214	328	1	2	1	a	b	b	c	c		c	c		c		
1180	Tarasara	122885	141.2	927	149		1	a	b		b	a	c	c	c	c	c	c		
1181	Mohakampur	122886	180.4	1810	316	a	1	1	a	a	b	c	c		c	c				
1182	Subhashgram	122887	526.3	5502	901	1	1	2	1	1	b	b	c	b	c	c	c			
1183	Garhi Dhanu	122888	213.5	473	74	1	2	a	a	a	b	a	c		c	c				
1184	Gandhi Gram	122889	867	5594	923	1	1	1	a	a	c	a	c	a	c	c	c			
1185	Nayabas	122890	529.4	4156	623	1	1	a	a	a	c	c	c	a	c	c	c			
1186	Sathini	122891	1588.6	13099	2075	1	2	2	1	1										
1187	Makrol	122892	300.4	1592	240		1	1	a	a	c		c	c		c	c			
1188	Lal Garhi	122893	56.5	382	67		2													
1189	Jawar	122894	645.3	6904	1081	2	2	1	1	b	c	c	c		c	c	c	c		
1190	Nama	122895	439.3	2736	460	1	1	1	b	a	c	b	c	b	c	c	c			
1191	Bahadurpur	122896	185.7	1147	174	c	1	1	b	b	c	b	c	b	b					
1192	Barha Khurd	122897	160	932	166	b	1	1	a	b	c	b	c	b	c	c				
1193	Sooraja	122898	192.9	867	156	b	1	1	1	b	c	c	c	c	c	c				
1194	Barha Kalan	122899	139.6	1031	161	b	1	1	a	a	c	c	c	c	c	c				
1195	Toori	122900	216.6	1185	198	b	1	a	b	b	c	c	c	c	c	c	c	c		
1196	Daulatabad	122901	50	803	129	a	1	a	a	b	c	c	c	c	c	c	c	c		
1197	Pilkhuniya	122902	103	937	164	a	1	1	a	a	b	c	c	c	c	c	c	c		
1198	Manipur	122903	217.6	1071	172	1	1	1	1	1	b	c	c	c	c	b	c	c		
1199	Asroi	122904	352.1	3234	522	1	1	1	a	a	b	c	c	c	c	b	c	c		
Block T O T A L :			**24636.7**	**181816**	**29620**	**40**	**122**	**76**	**20**	**9**	**0**	**1**	**0**	**1**	**0**	**0**	**0**	**0**	**0**	
District T O T A L :			**353773.5**	**2456698**	**407034**	**##**	**1526**	**1012**	**305**	**181**	**25**	**2**	**5**	**4**	**4**	**6**	**34**	**2**	**0**	

Census of India 2011- Village Directory

Amenities and Land use (As in 2009)

Name of District:-Aligarh Location Code No:-143

Name of CD Block:-Iglas- Location CodeNo:-0119

Sr. No.	Name village	Location code no.	Number of Medical Amenities available. (If not available within the village , the distance range code viz; a for < 5 Kms, b for 5-10 Kms and c for 10+ kms of nearest place where facility is available is given).											Number of Non-Government Medical Amenities available.						
			Community health centre (CHC)	Primary health centre (PHC)	Primary health sub centre (PHS)	Maternity and child welfare centre (MCW)	T.B. clinic (TBC)	Hospital-allopathic (HA)	Hospital-alternative medicine (HO)	Dispensary (D)	Veterinary hospital (VH)	Mobile health clinic (MHC)	Family welfare centre (FWC)	Charitable non Govt. hospital/Nursing home.	Medical practitioner with MBBS Degree	Medical practitioner with other degree	Medical practitioner with no degree	Traditional practitioner and faith healer .	Medicine Shop	Others
1	2	3	21	22	23	24	25	26	27	28	29	30	31	32	33	34	35	36	37	38
1156	Lalpur	122861	a	a	a	a	a	a	a	a	a	a	a	0	0	0	0	0	0	0
1157	Bharatpur	122862	b	b	b	b	b	b	b	b	b	b	b	0	0	0	0	0	0	0
1158	Udambara	122863	b	b	b	b	b	b	b	b	b	b	b	0	0	0	0	0	0	0
1159	Simardhari	122864	b	b	b	b	b	b	b	b	b	b	b	0	0	0	0	5	0	0
1160	Kajroth	122865	a	a	a	a	c	a		a	a	a	a	0	0	0	0	0	0	0
1161	Madaura	122866	a	c	a	a	a	a	a	a	a	c	a	0	0	0	0	0	0	0
1162	Sitapur	122867	a	c	a	a	a	a	a	a	a	c	a	0	0	0	0	0	0	0
1163	Byohara	122868	c	a		c	c	a		a	a		a	0	0	0	0	0	0	0
1164	Nagla Phalahar	122869	a	c	a	c	a	a	a	a	a	c	c	0	0	0	0	0	0	0
1165	Kheriya Gurdev	122870	b	b	b	b	c	c	b	b	b	c	c	0	0	0	0	1	0	0
1166	Basai	122871	b	b	b	b	c	c	b	b	b	c	b	0	0	0	0	1	0	0
1167	Sirkurra	122872	b	b	b	b	b	b	b	b	b	b	b	0	0	0	0	0	0	0
1168	Rahatpur Imalliy	122873	c	c	c	c	c	c	c	c	c		c	0	0	0	1	1	0	0
1169	Karas	122874	b	b	b	b	c	b		b	b	b	b	0	0	0	0	3	0	0
1170	Belauth	122875	b	b	b	b	c	b		b	b	b	b	0	0	0	4	0	0	0
1171	Paharhipur	122876	b	b	b	b	c	b		b	b	b	b	0	0	0	0	0	0	0
1172	Naugavan	122877	b	b	b	c	b		b	b	b	b	b	0	0	0	1	0	0	0
1173	Tochhigarh	122878	b	b			1 c	b	b	b		1 b	b	0	0	3	0	0	3	0
1174	Bairam Garhi	122879	c	c	a	a	c	c	c	c	a	c	c	0	0	0	0	0	0	0
1175	Kanaura	122880	b	b	a	a	b	b	b	b	a	b	b	0	0	0	0	0	0	0
1176	Harrampur	122881	b	b	b	b	c	b		b	b	b	b	0	0	1	1	0	0	0
1177	Satlauni Kalan	122882	b		b	b	b	c	c	b	b		b	0	0	0	0	0	0	0
1178	Satlauni Khurd	122883	b	b	b	b	c	c	c	b	b	b	b	0	0	0	0	0	0	0
1179	Kandali	122884	b	b	b	b	c	c		b	b		b	0	0	0	0	0	0	0
1180	Tarasara	122885	b	b	b	b	b	c	c	b	b		b	0	0	0	0	0	0	0
1181	Mohakampur	122886	b	b		b	c	c		b	a		a	0	0	1	0	0	0	0
1182	Subhashgram	122887	c	c	b	c	c	c	c	c	b	c	c	0	0	0	0	0	0	0
1183	Garhi Dhanu	122888	b	a	a	b	c	b		a	a		a	0	0	0	0	0	0	0
1184	Gandhi Gram	122889	c	c	a	c	c	c	c	c	a	c	a	0	0	0	0	0	0	0
1185	Nayabas	122890	c	c	a	c	c	c	a	c	a		a	0	0	0	0	0	0	0
1186	Sathini	122891	b	c	b	b	c	c	c	c	b		c	0	1	0	0	0	0	0
1187	Makrol	122892	c	c							c		c	0	0	0	0	0	0	0
1188	Lal Garhi	122893	c			c								0	0	0	0	0	0	0
1189	Jawar	122894	c								c		c	0	0	0	0	0	0	0
1190	Nama	122895	c	c	b	b	c	c	c	c	c	c	c	0	0	0	0	0	0	0
1191	Bahadurpur	122896	c	c	c	c	c	c	c	c	c	c	c	2	1	0	2	1	0	0
1192	Barha Khurd	122897	c	c	c	c	c	c	c	c	b		c	0	0	0	0	0	0	0
1193	Sooraja	122898	c	c	c	c	c	c	c	c	c		c	0	0	0	0	1	0	0
1194	Barha Kalan	122899	c	c	c	c	c	c	c	c	a		b	0	0	0	0	0	0	0
1195	Toori	122900	c	c	c	c	c	c	c	c	c	c	c	0	0	0	1	0	0	0
1196	Daulatabad	122901	c	c	b	b	c	c	c	c	c	c	c	0	0	0	0	1	0	0
1197	Pilkhuniya	122902	c	c	b	c	c	c	c	c		c	c	0	0	0	0	1	0	0
1198	Manipur	122903	c	c	b	c	c	c	c	c	a	c	c	0	0	0	0	1	0	0
1199	Asroi	122904	c	b	b		1 c	c			c			0	0	0	0	2	0	0
Block T O T A L :			**0**	**0**	**0**	**2**	**0**	**0**	**0**	**0**	**2**	**0**	**1**	**4**	**6**	**7**	**18**	**26**	**5**	**2**
District T O T A L :			**13**	**30**	**10**	**55**	**7**	**6**	**4**	**14**	**75**	**3**	**46**	**41**	**86**	**150**	**504**	**208**	**149**	**24**

Census of India 2011- Village Directory

Amenities and Land use (As in 2009)

Name of District:-Aligarh Location Code No:-143

Name of CD Block:-Iglas- Location CodeNo:-0119

Sr. No.	Name village	Location code no.	Availability of drinking water - Yes / No								Availability of toilet & others Yes / No			
			Tap water (Treated/Untreated)	Well water (Covered / Uncovered well)	Hand Pump	Tube wells / Bore well	Spring	River / Canal	Tank / Pond / Lake	Others	Community toilet including bath.	Community toilet excluding bath.	Rural sanitary mart or sanitary hardware outlet available near the village.	Community bio- gas or recycle of waste for productive use.
1	2	3	39	40	41	42	43	44	45	46	47	48	49	50
1156	Lalpur	122861	No	No	Yes	Yes	No	No	No	No	No	No	No	No
1157	Bharatpur	122862	No	No	Yes	Yes	No	No	No	No	No	No	No	No
1158	Udambara	122863	No	No	Yes	Yes	No	No	No	No	No	No	No	No
1159	Simardhari	122864	No	No	Yes	Yes	No	No	No	No	No	No	No	No
1160	Kajroth	122865	No	No	Yes	Yes	No	No	No	No	No	No	No	No
1161	Madaura	122866	No	No	Yes	No	No	No	No	No	No	No	No	No
1162	Sitapur	122867	No	No	Yes	No	No	No	No	No	No	No	No	No
1163	Byohara	122868	No	No	Yes	No	No	No	No	No	No	No	No	No
1164	Nagla Phalahar	122869	No	No	Yes	No	No	No	No	No	No	No	Yes	No
1165	Kheriya Gurdev	122870	No	No	Yes	Yes	No	No	No	No	No	No	No	No
1166	Basai	122871	No	No	Yes	Yes	No	Yes	No	No	No	No	No	No
1167	Sirkurra	122872	No	No	Yes	Yes	No	No	No	No	No	No	No	No
1168	Rahatpur Imalliy	122873	No	No	Yes	Yes	No	No	No	No	No	No	Yes	No
1169	Karas	122874	No	Yes	Yes	Yes	No	No	No	No	No	No	No	No
1170	Belauth	122875	No	No	Yes	Yes	No	No	No	No	No	No	No	No
1171	Paharhipur	122876	No	No	Yes	Yes	No	No	No	No	No	No	No	No
1172	Naugavan	122877	No	Yes	Yes	Yes	No	Yes	No	No	No	No	No	No
1173	Tochhigarh	122878	No	Yes	Yes	Yes	No	No	Yes	No	No	No	No	No
1174	Bairam Garhi	122879	No	No	Yes	Yes	No	Yes	No	No	Yes	No	No	No
1175	Kanaura	122880	No	No	Yes	Yes	No	No	No	No	No	No	No	No
1176	Harrampur	122881	No	No	Yes	Yes	No	No	No	No	No	No	No	No
1177	Satlauni Kalan	122882	No	Yes	Yes	Yes	No	No	Yes	No	No	No	No	No
1178	Satlauni Khurd	122883	No	No	Yes	Yes	No	No	No	No	No	No	No	No
1179	Kandali	122884	No	No	Yes	Yes	No	No	No	No	No	No	No	No
1180	Tarasara	122885	No	No	Yes	Yes	No	No	No	No	No	No	No	No
1181	Mohakampur	122886	No	Yes	Yes	Yes	No	No	Yes	No	No	No	No	No
1182	Subhashgram	122887	No	No	Yes	Yes	No	No	No	No	No	No	No	No
1183	Garhi Dhanu	122888	No	Yes	Yes	Yes	No	No	No	No	No	No	No	No
1184	Gandhi Gram	122889	No	No	Yes	Yes	No	No	No	No	No	No	No	No
1185	Nayabas	122890	No	No	Yes	Yes	No	No	No	No	No	No	No	No
1186	Sathini	122891	No	Yes	Yes	Yes	No	No	No	No	No	No	No	No
1187	Makrol	122892	Yes	No	Yes	Yes	No	No	No	No	No	No	No	No
1188	Lal Garhi	122893	Yes	No	Yes	Yes	No	No	No	No	No	No	No	No
1189	Jawar	122894	Yes	No	Yes	Yes	No	No	No	No	No	No	No	No
1190	Nama	122895	No	No	Yes	Yes	No	Yes	No	No	No	No	No	No
1191	Bahadurpur	122896	No	No	Yes	No	No	No	No	No	No	No	Yes	No
1192	Barha Khurd	122897	No	Yes	Yes	Yes	No	No	No	No	No	No	No	No
1193	Sooraja	122898	No	No	Yes	Yes	No	No	No	No	No	Yes	No	No
1194	Barha Kalan	122899	No	No	Yes	Yes	No	No	No	No	No	No	No	No
1195	Toori	122900	Yes	No	Yes	Yes	No	Yes	Yes	No	No	No	No	No
1196	Daulatabad	122901	No	No	Yes	Yes	No	No	Yes	No	No	No	No	No
1197	Pilkhuniya	122902	Yes	Yes	Yes	Yes	No	Yes	Yes	No	No	No	No	No
1198	Manipur	122903	Yes	Yes	Yes	Yes	No	No	Yes	No	No	No	No	No
1199	Asroi	122904	Yes	Yes	Yes	Yes	No	Yes	Yes	No	No	No	No	No
Block T O T A L :			**13**	**17**	**103**	**74**	**0**	**11**	**22**	**0**	**1**	**1**	**10**	**0**
District T O T A L :			**276**	**189**	**1165**	**714**	**3**	**208**	**352**	**5**	**9**	**14**	**54**	**20**

Census of India 2011- Village Directory

Amenities and Land use (As in 2009)

Name of District:-Aligarh Location Code No:-143

Name of CD Block:-Iglas- Location CodeNo:-0119

Sr. No.	Name village	Location code no.	Communication and transport facilities (If amenities available code -Yes is given except for Village Pin Code ,If not available within the village , the distance range code viz; a for < 5 Kms, b for 5-10 Kms and c for 10+ kms of nearest place where facility is available is given).																
			Post office(PO)	Sub post office (SPO)	Post & Telegraph office (P&TO)	Village Pin Code	Telephones (Land lines)	Public call office (PCO)	Mobile phone coverage	Internet cafes/ Common service centre (CSC)	Private courier facility	Bus service (Public & Private)	Railway stations	Auto/Modified Autos	Taxis and Vans	Tractors	Cycle-pulled rickshaws(Manual & Machine driven)	Carts driven by animals	Sea /River ferry service
1	2	3	51	52	53	54	55	56	57	58	59	60	61	62	63	64	65	66	67
1156	Lalpur	122861	a	a	a		a	a	Yes	a	a	a	c	a	a	Yes	a	Yes	
1157	Bharatpur	122862	a	a	b		b	b	Yes	b	b	b	c	b	b	Yes	b	Yes	
1158	Udambara	122863	b	a	b		b	b	Yes	b	b	b	b	b	b	Yes	b	Yes	
1159	Simardhari	122864	b	Yes	b		Yes	Yes	Yes	Yes	b	Yes	b	Yes	Yes	Yes	Yes	Yes	
1160	Kajroth	122865	c	a	a		a	a	a	a	a	Yes	c	a	Yes	Yes	Yes	Yes	
1161	Madaura	122866	a		a	202124	a	a	a	a	a	a	c	a	a	Yes	c	Yes	
1162	Sitapur	122867	a	a	a	202124	a	a	a	a	a	a	c	a	a	Yes	c	Yes	
1163	Byohara	122868	a	a	a	202124	a	a	a	a	a	a	c	Yes	a	Yes		Yes	
1164	Nagla Phalahar	122869	a		a			a	a	a	a	a	c	a	a	Yes	c	Yes	
1165	Kheriya Gurdev	122870	b	a	b	204106	Yes	Yes	Yes	b	b	b	c	b	b		b	Yes	
1166	Basai	122871	b	a	b	204101	Yes	Yes	Yes	b	b	b	c	b	b		b	Yes	
1167	Sirkurra	122872	a	a	a		Yes	Yes	Yes		b	a	c	b	Yes	Yes	Yes	Yes	
1168	Rahatpur Imalliy	122873	a	a	c	202145		c	Yes	c	c	Yes	c	c	c	Yes		Yes	
1169	Karas	122874	a	b	b		b	b	b	b	b	Yes	c	b	Yes	Yes	Yes	Yes	
1170	Belauth	122875	c	b	b		b	b		b	b	b	c	b	b	Yes		Yes	
1171	Paharhipur	122876	c	b	b		b	b	b	b	b	b	c	b	b			Yes	
1172	Naugavan	122877	c	b	b		b	b		b	b	b	c	b				Yes	
1173	Tochhigarh	122878	Yes		Yes		Yes	Yes	Yes	b	b	Yes	b	Yes	Yes	Yes	Yes	Yes	
1174	Bairam Garhi	122879	a	a	a		Yes	Yes	Yes	b	b	b	b	a	a	a	a	Yes	
1175	Kanaura	122880	a	b	a		a	a	a	b	b	a	b	b	a	Yes	a	Yes	
1176	Harrampur	122881	c	b	b		b	b		b	b	b	c	b	b			Yes	
1177	Satlauni Kalan	122882	b	a	b	202145	b	b	b	b	b	a	c	b	b	Yes	b	Yes	
1178	Satlauni Khurd	122883	b	b	b		b	b	Yes	a	a	a	c	a		a	a	a	
1179	Kandali	122884	b	a	a		Yes	Yes	Yes	b	b	b	c	b	b	b			
1180	Tarasara	122885	b	a	a		a	a	Yes	a	a	a	a	a	a	a	a	a	a
1181	Mohakampur	122886	a	Yes	a	202145	Yes	a	Yes	b	b	Yes	c	c	c	Yes	a	Yes	
1182	Subhashgram	122887	c	Yes	c		b	b	Yes	b	c	Yes	b	c	Yes	Yes	Yes	Yes	
1183	Garhi Dhanu	122888	a	a	a	202145	a	a	b	b	b	a	c	c	a	Yes	a	Yes	
1184	Gandhi Gram	122889	c	a	c		a	a	a	a	a	Yes	c	c	Yes	Yes	Yes	Yes	
1185	Nayabas	122890	a	a	c	202145	Yes	a	Yes	a	a	a	c	a	a		a	Yes	
1186	Sathini	122891		Yes			Yes	Yes	Yes	a	a	Yes	b	a	a	Yes	Yes	a	
1187	Makrol	122892	a															Yes	
1188	Lal Garhi	122893		Yes												Yes		a	
1189	Jawar	122894	Yes						Yes			Yes		b	Yes	Yes	Yes	Yes	
1190	Nama	122895	b	a	b		b	b	a	b	b	b	b	b	c		b	Yes	
1191	Bahadurpur	122896	a	a	c	202145	c	b	Yes	b	c	Yes	b	b	b	Yes		Yes	
1192	Barha Khurd	122897	c	a	c		c	c	Yes	c	c	a	c	c	c	Yes	c	Yes	
1193	Sooraja	122898	c	b	c		c	b	Yes	c	c	b	c	b	Yes	Yes	b	Yes	
1194	Barha Kalan	122899	c	a	c	204101	a	b	Yes	c	c	b	b	b	b	Yes	b	Yes	
1195	Toori	122900	b	b	b	204213	Yes	a	Yes	b	a	a	b	b	b	Yes	b	Yes	c
1196	Daulatabad	122901	c	b	c	204101	Yes	a	Yes	b	c	b	c	c	c	a	c	b	c
1197	Pilkhuniya	122902	c	b	c	204101	Yes	b	Yes	c	c	b	c	c	c	c	c	b	c
1198	Manipur	122903	b	b	b	204213	Yes	Yes	Yes	b	b	b	c	c	c	c	c	c	c
1199	Asroi	122904	b	Yes	b	204213	Yes	Yes	Yes							Yes		Yes	
Block T O T A L :			**2**	**14**	**3**	**46**	**32**	**23**	**59**	**2**	**1**	**21**	**0**	**8**	**13**	**44**	**10**	**68**	**1**
District T O T A L :			**51**	**261**	**17**	**496**	**359**	**250**	**843**	**21**	**7**	**301**	**15**	**158**	**227**	**736**	**302**	**989**	**18**

Census of India 2011- Village Directory

Amenities and Land use (As in 2009)

Name of District:-Aligarh Location Code No:-143

Name of CD Block:-Iglas- Location CodeNo:-0119

Sr. No.	Name village	Location code no.	Village connected to highways,village roads, banks & credit societies (If amenities available code -Yes is given, If not available within the village , the distance range code viz; a for < 5 Kms, b for 5-10 Kms and c for 10+ kms of nearest place where facility is available is given).											
			Connected to national highway(NH)	Connected to state highway(SH)	Connected to major district road (MDR)	Connected to others district road	Pucca roads	Kutchcha roads	Water bounded macadam(WBM) roads	Navigable waterway (river/canal)(NW)	Footpaths (FP)	Commercial & Co-operative Banks	ATM	Agricultural Credit Societies
1	2	3	68	69	70	71	72	73	74	75	76	77	78	79
1156	Lalpur	122861	c	a	a	Yes	Yes	Yes	Yes		Yes	a	a	a
1157	Bharatpur	122862	c	a	a	Yes	Yes	Yes	Yes	Yes	Yes	a	a	a
1158	Udambara	122863	c	b	b	a	Yes	Yes	Yes		Yes	b	b	b
1159	Simardhari	122864	c	Yes	b	Yes	Yes	Yes	Yes	Yes	Yes	b	b	b
1160	Kajroth	122865	c	a	a	Yes	Yes	Yes			Yes	a	a	a
1161	Madaura	122866	c	a	a	a	Yes				Yes	a	a	a
1162	Sitapur	122867	c	a	a	Yes	Yes				Yes	a	a	a
1163	Byohara	122868	c	a	a	Yes	Yes				Yes	a	a	a
1164	Nagla Phalahar	122869	c	a	a		a				Yes	a	a	a
1165	Kheriya Gurdev	122870	c	b	b	Yes	Yes	Yes			Yes	b	b	b
1166	Basai	122871	c	b	b	a	Yes	Yes			Yes	b	b	b
1167	Sirkurra	122872	c	a	b	Yes	Yes	Yes	Yes	Yes	Yes	b	b	b
1168	Rahatpur Imalliy	122873	c	c	Yes	Yes	Yes	Yes	Yes		Yes	c	c	c
1169	Karas	122874	c	b	b	Yes	Yes	Yes			Yes	b	b	Yes
1170	Belauth	122875	c	b	b	Yes	Yes	Yes			Yes	b	b	a
1171	Paharhipur	122876	c	b	b	b	Yes	Yes			Yes	b	b	a
1172	Naugavan	122877	c	b	b	Yes	Yes	Yes			Yes	b	b	a
1173	Tochhigarh	122878	c	b	b	Yes	Yes	Yes		Yes	Yes	Yes	b	Yes
1174	Bairam Garhi	122879	c	b	b	Yes	Yes			Yes	Yes	a	b	a
1175	Kanaura	122880	c	b	b	a	Yes				Yes	a	b	a
1176	Harrampur	122881	c	b	b	Yes	Yes	Yes			Yes	b	b	Yes
1177	Satlauni Kalan	122882	c	a	a	Yes	Yes	Yes			Yes	b	b	b
1178	Satlauni Khurd	122883	c	Yes	Yes	Yes	Yes	a	a	a	Yes	b	b	b
1179	Kandali	122884	c	Yes	Yes	Yes	Yes		Yes	Yes	Yes	b	b	b
1180	Tarasara	122885	c	Yes	Yes	Yes	Yes				Yes	b	b	b
1181	Mohakampur	122886	c	Yes	Yes	Yes		Yes			Yes	b	b	b
1182	Subhashgram	122887	c	b	b	Yes	Yes	Yes			Yes	c	b	c
1183	Garhi Dhanu	122888	c	a	a	Yes	Yes	Yes			Yes	a	b	a
1184	Gandhi Gram	122889	c	a	a	Yes	Yes	Yes			Yes	c	a	c
1185	Nayabas	122890	c	a	Yes	Yes	Yes	Yes		Yes	Yes	a	a	a
1186	Sathini	122891	c	Yes	Yes	Yes	Yes	Yes	a	a	Yes	b	c	Yes
1187	Makrol	122892	c	a		Yes	Yes				Yes			a
1188	Lal Garhi	122893	c	b	b	b	Yes				Yes			
1189	Jawar	122894	c	Yes		Yes	Yes	Yes			Yes			c
1190	Nama	122895	c	b	b	Yes	Yes	Yes			Yes	c	b	c
1191	Bahadurpur	122896	c	c	Yes	Yes	Yes	Yes	Yes		Yes	c	c	c
1192	Barha Khurd	122897	c	b	Yes	Yes	Yes	Yes	Yes		Yes	c	c	c
1193	Sooraja	122898	c	b	b	Yes	Yes	Yes	Yes	Yes	Yes	c	c	c
1194	Barha Kalan	122899	c	b	Yes	Yes	Yes	Yes	Yes		Yes	c	c	c
1195	Toori	122900	c	c	b	Yes	Yes	Yes	Yes	Yes	Yes	c	c	a
1196	Daulatabad	122901	c	c	c	b	Yes	Yes			Yes	c	c	c
1197	Pilkhuniya	122902	c	c	c	b	Yes	Yes			Yes	c	c	b
1198	Manipur	122903	c	c	c	Yes	Yes	Yes			Yes	c	c	b
1199	Asroi	122904	c	c	b	Yes	a	Yes	a		Yes	c	c	b
Block T O T A L :			**0**	**12**	**21**	**81**	**94**	**73**	**30**	**16**	**103**	**2**	**0**	**5**
District T O T A L :			**57**	**186**	**320**	**1009**	**1010**	**876**	**463**	**102**	**1170**	**56**	**2**	**76**

Census of India 2011- Village Directory

Amenities and Land use (As in 2009)

Name of District:-Aligarh Location Code No:-143

Name of CD Block:-Iglas- Location CodeNo:-0119

Sr. No.	Name village	Location code no.	Availability of miscellaneous facilities (If amenities available code -Yes is given, If not available within the village , the distance range code viz; a for < 5 Kms, b for 5-10 Kms and c for 10+ kms of nearest place where facility is available is given).																		Availability of electricity (Yes/No)			
			Self-Help Group (SHG)	Public distribution system (PDS) shop	Mandis / Regular market	Weekly Haat	Agricultural marketing society	Integrated Child Development Scheme (Nutritional Centres)	Anganwadi Centre (Nutritional Centres)	Others (Nutritional Centres)	ASHA (Accredited Social Health Activist)	Community centre with/without TV	Sports Field,	Sports Club / Recreation Centre	Cinema / Video Hall	Public Library	Public Reading Room	Newspaper Supply	Assembly Polling station	Birth & Death Registration Office	Power Supply for Domestic Use (ED)	Power Supply for Agricultural Use (EAG)	Power Supply for Commercial Use (EC)	Power Supply for All Uses (EA)
1	2	3	80	81	82	83	84	85	86	87	88	89	90	91	92	93	94	95	96	97	98	99	100	101
1156	Lalpur	122861	Yes	Yes	a	a	a	Yes	Yes	Yes	Yes	a	Yes	a	c	c	c	a	a	Yes	Yes	Yes	Yes	Yes
1157	Bharatpur	122862	Yes	Yes	b	b	b	Yes	Yes	Yes	Yes	b	b	b	c	c	c	b	Yes	Yes	Yes	Yes	Yes	Yes
1158	Udambara	122863	Yes	a	b	b	b	b	a	Yes	a	b	b	b	c	c	c	b	a	b	Yes	Yes	Yes	Yes
1159	Simardhari	122864	Yes	Yes	b	b	b	b	Yes	Yes	Yes	b	Yes	b	c	c	c	b	Yes	Yes	Yes	Yes	Yes	Yes
1160	Kajroth	122865	Yes	Yes	Yes	Yes	Yes	Yes	a	Yes	Yes	Yes	Yes	Yes	Yes	Yes	Yes	Yes	Yes	Yes	Yes	Yes	Yes	Yes
1161	Madaura	122866	Yes	a	a	a	a	c	a	Yes	a	a	a	c	c	c	c	Yes	Yes	Yes	Yes	Yes	Yes	Yes
1162	Sitapur	122867	Yes	a	a	a	a	Yes	Yes	Yes	Yes	a	a	c	c	c	c	Yes	Yes	Yes	Yes	Yes	Yes	Yes
1163	Byohara	122868	a	Yes	a	a	a	c	Yes	Yes	Yes	c	c	c	a	c	c	Yes	Yes	Yes	Yes	Yes	Yes	Yes
1164	Nagla Phalahar	122869	a	Yes	a	a	a	c	a	Yes	a	c	a	c	c	c	c	Yes	Yes	a	Yes	Yes	Yes	Yes
1165	Kheriya Gurdev	122870	Yes	Yes	b	b	b	Yes	Yes	Yes	Yes	c	c	c	c	c	c	b	Yes	Yes	Yes	Yes	Yes	Yes
1166	Basai	122871	Yes	Yes	b	b	b	Yes	Yes	Yes	Yes	c	c	c	c	c	c	b	Yes	Yes	Yes	Yes	Yes	Yes
1167	Sirkurra	122872	Yes	Yes	b	b	b	b	Yes	Yes	Yes	b	Yes	b	c	c	c	b	Yes	b	Yes	Yes	Yes	Yes
1168	Rahatpur Imalliy	122873	Yes	Yes	c	b	c	Yes	Yes	Yes	Yes	c	Yes	c	c	c	c	Yes	Yes	Yes	Yes	Yes	Yes	Yes
1169	Karas	122874	Yes	Yes	Yes	Yes	Yes	Yes	b	Yes	Yes	Yes	Yes	Yes	Yes	Yes	Yes	Yes	Yes	Yes	Yes	Yes	Yes	Yes
1170	Belauth	122875	Yes	Yes	Yes	Yes	Yes	Yes	b	Yes	Yes	Yes	Yes	Yes	Yes	Yes	Yes	Yes	Yes	Yes	Yes	Yes	Yes	Yes
1171	Paharhipur	122876	Yes	Yes	Yes	Yes	Yes	Yes	b	Yes	Yes	Yes	Yes	Yes	c	c	c	Yes	a	Yes	Yes	Yes	Yes	Yes
1172	Naugavan	122877	Yes	Yes	Yes	Yes	Yes	Yes	b	Yes	Yes	Yes	Yes	Yes	Yes	Yes	Yes	Yes	Yes	Yes	Yes	Yes	Yes	Yes
1173	Tochhigarh	122878	Yes	Yes	b	Yes	b	b	Yes	Yes	Yes	b	Yes	Yes	b	b	b	Yes	Yes	Yes	Yes	Yes	Yes	Yes
1174	Bairam Garhi	122879	a	Yes	b	a	b	b	Yes	Yes	Yes	b	Yes	Yes	b	b	b	Yes	Yes	Yes	Yes	Yes	Yes	Yes
1175	Kanaura	122880	a	Yes	b	a	b	b	Yes	Yes	Yes	b	Yes	Yes	b	b	b	Yes	Yes	b	Yes	Yes	Yes	Yes
1176	Harrampur	122881	Yes	Yes	Yes	Yes	Yes	Yes	b	Yes	Yes	Yes	Yes	Yes	Yes	Yes	Yes	Yes	Yes	b	Yes	Yes	Yes	Yes
1177	Satlauni Kalan	122882	Yes	Yes	b	b	Yes	b	Yes	Yes	Yes	c	c	c	c	c	Yes	Yes	Yes	Yes	Yes	Yes	Yes	Yes
1178	Satlauni Khurd	122883	Yes	Yes	b	b	b	b	b	Yes	a	c	c	c	c	c	c	b	b	Yes	Yes	Yes	Yes	Yes
1179	Kandali	122884	Yes	Yes	b	b	b	b	Yes	Yes	Yes	c	c	c	c	c	c	b	b	Yes	Yes	Yes	Yes	Yes
1180	Tarasara	122885	Yes	a	b	b	b	b	Yes	Yes	Yes	c	c	c	c	c	c	b	a	b	Yes	Yes	Yes	Yes
1181	Mohakampur	122886	Yes	Yes	b	b	Yes	b	Yes	Yes	Yes	c	c	c	c	c	c	Yes	Yes	Yes	Yes	Yes	Yes	Yes
1182	Subhashgram	122887	c	Yes	b	b	c	c	Yes	Yes	Yes	c	Yes	c	c	c	Yes	Yes	Yes	Yes	Yes	Yes	Yes	Yes
1183	Garhi Dhanu	122888	Yes	a	b	a	a	b	a	Yes	Yes	b	c	c	c	c	c	Yes	Yes	Yes	Yes	Yes	Yes	Yes
1184	Gandhi Gram	122889	c	Yes	a	a	c	c	Yes	Yes	Yes	c	Yes	c	c	c	c	Yes	Yes	Yes	Yes	Yes	Yes	Yes
1185	Nayabas	122890	c	Yes	a	a	c	c	a	Yes	Yes	c	a	c	c	c	c	a	Yes	Yes	Yes	Yes	Yes	Yes
1186	Sathini	122891	Yes	Yes	c	b	c	c	Yes	Yes	Yes	c	b	c	c	c	c	Yes	Yes	Yes	Yes	Yes	Yes	Yes
1187	Makrol	122892	Yes	Yes	Yes	Yes	Yes	Yes	Yes	Yes	Yes	Yes	Yes	Yes	Yes	Yes	Yes	Yes	Yes	Yes	Yes	Yes	Yes	Yes
1188	Lal Garhi	122893	Yes	a	c	Yes	Yes	Yes	a	Yes	Yes	Yes	a	Yes	c	c	c	Yes	a	Yes	Yes	Yes	Yes	Yes
1189	Jawar	122894	Yes	Yes	Yes	Yes	Yes	Yes	Yes	Yes	Yes	Yes	Yes	Yes	Yes	Yes	c	Yes	Yes	Yes	Yes	Yes	Yes	Yes
1190	Nama	122895	c	Yes	c	b	c	c	Yes	Yes	Yes	c	Yes	c	c	c	c	Yes	Yes	Yes	Yes	Yes	Yes	Yes
1191	Bahadurpur	122896	Yes	Yes	c	b	c	Yes	Yes	Yes	Yes	c	c	c	c	c	c	Yes	Yes	Yes	Yes	Yes	Yes	Yes
1192	Barha Khurd	122897	Yes	Yes	c	b	c	Yes	Yes	Yes	Yes	a	c	c	c	c	c	c	Yes	b	Yes	Yes	Yes	Yes
1193	Sooraja	122898	Yes	Yes	c	b	c	Yes	Yes	Yes	Yes	Yes	c	c	c	c	c	c	a	a	Yes	Yes	Yes	Yes
1194	Barha Kalan	122899	Yes	a	c	b	c	Yes	Yes	Yes	Yes	a	c	c	c	c	c	b	a	b	Yes	Yes	Yes	Yes
1195	Toori	122900	Yes	a	c	b	c	Yes	Yes	Yes	Yes	c	Yes	c	c	c	c	a	Yes	Yes	Yes	Yes	Yes	Yes
1196	Daulatabad	122901	Yes	Yes	c	b	c	c	Yes	Yes	Yes	c	c	c	c	c	c	Yes	Yes	Yes	Yes	Yes	Yes	Yes
1197	Pilkhuniya	122902	a	Yes	b	b	c	Yes	Yes	Yes	Yes	c	c	c	c	c	c	b	Yes	Yes	Yes	Yes	Yes	Yes
1198	Manipur	122903	a	Yes	b	b	c	Yes	Yes	Yes	Yes	c	c	c	c	c	c	Yes	Yes	Yes	Yes	Yes	Yes	Yes
1199	Asroi	122904	Yes	Yes	c	b	b	Yes	Yes	Yes	Yes	c	Yes	c	c	c	c	Yes	Yes	Yes	Yes	Yes	Yes	Yes
Block T O T A L :			**82**	**83**	**10**	**12**	**18**	**54**	**84**	**103**	**90**	**16**	**44**	**19**	**12**	**12**	**13**	**47**	**93**	**67**	**102**	**103**	**103**	**103**
District T O T A L :			**802**	**991**	**104**	**180**	**181**	**545**	**1046**	**1136**	**1081**	**233**	**338**	**180**	**102**	**116**	**136**	**672**	**1075**	**897**	**1158**	**1167**	**1030**	**1167**

Census of India 2011- Village Directory

Amenities and Land use (As in 2009)

Name of District:-Aligarh Location Code No:-143

Name of CD Block:-Iglas- Location CodeNo:-0119

Sr. No.	Name village	Location code no.	Land Use													Land Use					Name of three most important commodities manufactured		
			Nearest Town		Area under different types of land use (in hectares rounded up to one decimal place)											Area irrigated by source (in hectare).							
			Name	Distance range code i.e. a for < 5 Kms, b for 5-10 Kms and c for 10+ kms.	Forests	Area under Non-agricultural Uses	Barren and Un-cultivable land	Permanent Pastures and Other Grazing Lands	Land Under Miscellaneous Tree Crops etc.	Culturable Waste Land	Fallow lands other than current fallows	Current Fallows	Net Area Sown	Total Irrigated Land Area	Total Un-irrigated Land Area	Canals (C)	Wells/Tube-wells(W/TW)	Tanks/Lakes(T/L)	Water Falls(WF)	Others(O)	First	Second	Third
1	2	3	102	103	104	105	106	107	108	109	110	111	112	113	114	115	116	117	118	119	120	121	122
1156	Lalpur	122861	IGLAS	a	0	13.2	0	0	0	0.2	0	6.9	85.6	85.6	0	0	85.6	0	0	0			
1157	Bharatpur	122862	IGLAS	b	0	37.4	0	8.5	0	0.2	0	0.1	313.9	313.9	0	0	313.9	0	0	0			
1158	Udambara	122863	IGLAS	a	0	14.6	0	1.7	0	0	0.2	11.5	78	78	0	0	78	0	0	0			
1159	Simardhari	122864	IGLAS	b	0	24.5	0	0	0.1	0.2	0	0	189.7	189.7	0	0	189.7	0	0	0			
1160	Kajroth	122865	IGLAS	a	0	72.7	0	3.1	0	0.2	1.8	0.9	483.5	483.5	0	15.7	467.8	0	0	0			
1161	Madaura	122866	IGLAS	a	0	19.4	0	2.8	0	0	0	4.4	115.4	115.4	0	0	115.4	0	0	0			
1162	Sitapur	122867	IGLAS	a	0	0	9.4	0	33.7	0.3	0.1	9.4	133.2	133.2	0	61.8	71.4	0	0	0			
1163	Byohara	122868	IGLAS	a	0	16.9	0	0.2	0	0	0	0	75.7	75.7	0	0	75.7	0	0	0			
1164	Nagla Phalahar	122869	IGLAS	a	14.7	0	0	1.5	0.9	0	0	0.3	108	108	0	0	108	0	0	0			
1165	Kheriya Gurdev	122870	IGLAS	b	0	1.1	24.6	2.1	0	0	0	5.3	215.5	215.5	0	27.3	188.2	0	0	0			
1166	Basai	122871	IGLAS	b	0	0	12.1	0.8	0	0.2	0	0.7	122.8	122.8	0	0	122.8	0	0	0			
1167	Sirkurra	122872	IGLAS	b	0	21.1	0	2.8	0	0.1	0.9	0.2	122.4	122.4	0	0	122.4	0	0	0			
1168	Rahatpur Imalliy	122873	IGLAS	c	0	31.2	0	0	0	0.6	2.6	1.4	260.9	260.9	0	0	260.9	0	0	0			
1169	Karas	122874	IGLAS	b	0	101.8	0	0	0.1	0	22.9	0	872.4	872.4	0	180.4	692	0	0	0			
1170	Belauth	122875	IGLAS	b	0	27.4	0	1.8	0	0.3	0.1	2.1	213.8	213.8	0	0	213.8	0	0	0			
1171	Paharhipur	122876	IGLAS	b	0	11.8	0	0	0	0	0	0.2	67.1	67.1	0	0	67.1	0	0	0			
1172	Naugavan	122877	IGLAS	b	33.9	0	0	0	0	0	0	0	151.1	151.1	0	46	105	0	0	0			
1173	Tochhigarh	122878	IGLAS	b	0	166.2	0	0.5	5.8	0	0	0	941.9	941.9	0	360	581.9	0	0	0			
1174	Bairam Garhi	122879	IGLAS	c	0	18.5	0	0	0	0	0	0	94.9	94.9	0	9	85.9	0	0	0			
1175	Kanaura	122880	IGLAS	b	0	14.2	0	0.5	0.8	0	0	0	122.1	122.1	0	0	122.1	0	0	0			
1176	Harrampur	122881	IGLAS	b	0	33.3	0	0	0.6	0	0.3	1.4	165.6	165.6	0	16	149.2	0	0	0			
1177	Satlauni Kalan	122882	BESVAN	b	0	14.4	0	0	0	0	0.9	2.1	187.9	187.9	0	0	187.9	0	0	0			
1178	Satlauni Khurd	122883			0	6.5	4.9	0	0	1.2	5.1	9.7	183.2	183.2	0	0	0	0	0	183			
1179	Kandali	122884	IGLAS	b	0	0	31	0.1	0.1	0	4	0	163.9	163.9	0	0	163.9	0	0	0			
1180	Tarasara	122885	IGLAS	b	0	8.9	0	0.5	0	0	2.3	4.4	125	125	0	0	125	0	0	0			
1181	Mohakampur	122886	BESVAN	a	0	18.2	0	1	0	0.2	5.7	1.5	153.8	153.8	0	0	153.8	0	0	0			
1182	Subhashgram	122887	IGLAS	b	0	61.9	10.2	0	0	0	0.1	1.2	452.9	452.9	0	0	452.9	0	0	0			
1183	Garhi Dhanu	122888	BESVAN	a	0	13.9	0	0	0	0	8.3	17.7	173.6	173.6	0	0	173.6	0	0	0			
1184	Gandhi Gram	122889	IGLAS	b	0.1	62.9	18.3	0	0	0	0	5.1	780.6	780.6	0	0	780.6	0	0	0			
1185	Nayabas	122890			0	67.9	0	0	0	1	19.2	0.8	440.5	440.5	0	0	440.5	0	0	0			
1186	Sathini	122891	IGLAS	c	0	58.9	0	2.7	0	2.2	0.8	0	1524	1524	0	522.2	1001.8	0	0	0			
1187	Makrol	122892	IGLAS	c	0	19.7	0.2	0	0	0.2	1.8	0	278.3	278.3	0	0	278.3	0	0	0			
1188	Lal Garhi	122893			0	4.5	0	0	0	0	0	0.3	51.7	51.7	0	0	51.7	0	0	0			
1189	Jawar	122894	ALIGARH	c	0	83.4	0	0	0	0.6	0	1.8	559.6	559.6	0	0	559.6	0	0	0			
1190	Nama	122895	IGLAS	c	0.1	44.3	6.6	0	0	0	1.1	0	387.2	387.2	0	0	387.2	0	0	0			
1191	Bahadurpur	122896	IGLAS	c	0	17.2	0	0.2	0	1	0.8	1.1	165.4	165.4	0	0	165.4	0	0	0			
1192	Barha Khurd	122897	IGLAS	c	0	18.8	0	0	0	0	12.6	0.7	127.8	127.8	0	0	127.8	0	0	0			
1193	Sooraja	122898	IGLAS	c	0	15.1	0	0.7	0	0	0.9	0.4	175.9	175.9	0	75	100.9	0	0	0			
1194	Barha Kalan	122899	IGLAS	c	0	19.9	0	0	0	0	0	0.7	119	119	0	0	119	0	0	0			
1195	Toori	122900	IGLAS	c	0	21.3	0	0.7	0	0.1	0.4	1.1	192.9	192.9	0	0	192.9	0	0	0			
1196	Daulatabad	122901	IGLAS	c	0	5.2	0	0	0	0	0.3	0.4	44.2	44.2	0	0	44.2	0	0	0			
1197	Pilkhuniya	122902	IGLAS	c	0	9.9	0	0	0	0.1	0.2	0.5	92.4	92.4	0	0	92.4	0	0	0			
1198	Manipur	122903	IGLAS	c	0	18	0	0	0	0	1	3.4	195.1	195.1	0	22	173.1	0	0	0			
1199	Asroi	122904	IGLAS	c	0	33.3	0	0.2	0	0.8	1.6	2.7	313.5	313.5	0	39.1	274.4	0	0	0			
Block T O T A L :				**0**	**0**	**71.1**	**3693.9**	**235.9**	**123**	**74.5**	**62.9**	**136.1**	**646.4**	**32431.3**	**32381.8**	**53.5**	**1872.9**	**30325.2**	**0**	**0**			
District T O T A L :				**0**	**0**	**1737**	**57243**	**4019**	**2556**	**2141**	**8086**	**5406.9**	**8587.5**	**361696.3**	**359999**	**2622.3**	**42797**	**331186**	**1323**	**173**			

Appendix I-:Summary showing total number of villages having educational, medical and other amenities - CD Block level District: District: Aligarh (143)

Sr.No.	Name of CD block	Total number of inhabited villages in the C. D. block	Total population of C.D. block	Villages having educational institutions							
				Pre-primary school	Primary school	Middle school	Secondary school	Senior secondary school (SS)	Degree college of arts sceince & commerce	Degree college of engineering	Medical college
1	2	3	4	5	6	7	8	9	10	11	12
1	Tappal	87	194252	49	81	50	18	8	3	0	0
2	Khair	96	188403	40	89	54	22	14	4	0	1
3	Chandaus	92	197828	46	89	61	14	9	2	0	1
4	Jawan Sikanderpur	104	213683	46	100	65	15	6	1	0	1
5	Lodha	130	262531	46	124	76	15	8	1	1	1
6	Dhanipur	97	200445	47	89	50	12	8	1	0	1
7	Akrabad	86	170766	28	84	49	9	4	1	0	0
8	Atrauli	109	210515	50	105	71	34	23	4	0	0
9	Bijauli	84	186899	41	83	60	38	29	4	0	0
10	Gangiri	99	263219	54	91	77	24	19	1	0	0
11	Gonda	83	186341	41	77	58	19	13	1	0	0
12	Iglas	103	181816	34	98	65	19	8	0	1	0
	Total	1170	2456698	522	1110	736	239	149	23	2	5

Appendix I Cont…..

Sr.No.	Name of CD block	Villages having educational institutions (contd.)						
		Management institute	Polytechnic	Vocational training school /ITI	Non-formal training centre	Special school for disabled	Others (specify)	No educational facility
1	2	13	14	15	16	17	18	19
1	Tappal	0	0	2	1	0	0	4
2	Khair	0	1	1	0	0	0	7
3	Chandaus	1	2	0	5	0	0	3
4	Jawan Sikanderpur	0	0	0	5	1	0	4
5	Lodha	2	1	1	0	0	0	6
6	Dhanipur	0	0	1	4	0	0	7
7	Akrabad	0	0	0	1	0	0	2
8	Atrauli	0	0	1	9	1	0	4
9	Bijauli	0	0	0	1	0	0	0
10	Gangiri	0	0	0	5	0	0	7
11	Gonda	0	0	0	3	0	0	5
12	Iglas	1	0	0	0	0	0	4
	Total	4	4	6	34	2	0	53

Appendix I Cont…..

Appendix I Cont….

Sr.No.	Name of CD block	Villages having Medical institutions										
		Community health centre	Primary health centre	Primary health sub centre	Maternity and child welfare centre	T.B. clinic	Hospital-allopathic	Hospital-alternative medicine	Dispensary	Veterinary hospital	Mobile health clinic	Family welfare centre
1	2	20	21	22	23	24	25	26	27	28	29	30
1	Tappal	1	2	1	6	2	0	1	0	9	0	5
2	Khair	1	2	0	2	0	0	0	1	8	1	3
3	Chandaus	1	4	1	8	0	0	0	0	11	0	5
4	Jawan	2	4	2	6	0	0	0	0	8	1	4
5	Lodha	1	3	1	4	2	0	0	0	5	0	4
6	Dhanipur	1	1	1	7	0	0	0	0	6	0	4
7	Akrabad	1	2	1	5	0	0	0	1	4	0	4
8	Atrauli	1	4	1	6	2	3	2	4	10	1	6
9	Bijauli	1	3	1	3	0	1	0	1	4	0	4
10	Gangiri	1	2	1	3	1	1	0	0	3	0	3
11	Gonda	2	3	0	3	0	1	1	2	5	0	3
12	Iglas	0	0	0	2	0	0	0	0	2	0	1
	Total	13	30	10	55	7	6	4	9	75	3	46

Appendix I Cont…..

Sr.No.	Name of CD block	Villages having Medical institutions (contd.) …					Villages having drinking water			
		Medical practioner (with MBBS Degree)	Medical practioner (with other degree)	Medicine shop	Others	No medical facility	Tap water (treated/ untreated)	Well water (coverd/ uncovered well)	Hand pump	Tubewell/ borewell
1	2	31	32	33	34	35	36	37	38	39
1	Tappal	8	7	9	1	59	46	25	86	43
2	Khair	2	6	6	2	72	46	25	93	66
3	Chandaus	3	3	4	0	46	13	12	91	70
4	Jawan Sikanderpur	2	2	7	1	80	20	11	104	69
5	Lodha	6	10	3	0	86	34	8	130	79
6	Dhanipur	1	6	4	0	71	33	27	97	47
7	Akrabad	0	3	3	0	75	6	10	86	66
8	Atrauli	15	19	9	1	47	15	4	109	51
9	Bijauli	8	6	8	4	52	19	3	84	51
10	Gangiri	4	2	6	1	75	21	12	99	25
11	Gonda	14	6	4	1	60	10	35	83	73
12	Iglas	5	4	2	1	77	13	17	103	74
	Total	68	74	65	12	800	276	189	1165	714

Appendix I Cont…..

Appendix I Cont…..

Sr.No.	Name of CD block	Villages having drinking water (Cont)….					Villages having Post & Telegraph				
		Spring	River/ canal	Tank/ pond/ lake	Others	No drinking water facility	Post office	Sub post office	Post & telegraph office	Phone (land lines)	Public call office
1	2	40	41	42	43	44	45	46	47	48	49
1	Tappal	1	19	40	2	1	10	22	2	29	16
2	Khair	2	27	50	0	3	9	31	3	30	19
3	Chandaus	0	9	38	2	1	2	33	4	25	22
4	Jawan Sikanderpur	0	21	23	0	0	2	21	0	30	25
5	Lodha	0	10	34	0	0	6	18	0	51	30
6	Dhanipur	0	24	30	0	0	5	16	1	38	28
7	Akrabad	0	30	25	0	0	2	23	0	29	23
8	Atrauli	0	9	27	0	0	3	19	1	32	20
9	Bijauli	0	23	19	0	0	3	17	0	20	10
10	Gangiri	0	8	6	0	0	2	25	0	22	17
11	Gonda	0	17	38	1	0	5	22	3	21	17
12	Iglas	0	11	22	0	0	2	14	3	32	23
	Total	3	208	352	5	5	51	261	17	359	250

Appendix I Cont…..

Sr.No.	Name of CD block	Villages having Post & Telegraph		Villages having transport						
		Mobile phone coverage	Internet cafes/ Common service centre	Village roads-pucca road	Bus service (public / private)	Railway station	Auto/ modified autos	Taxi & vans	Tractors	Navigable water ways (river/canal/sea ferry service)
1	2	50	51	52	53	54	55	56	57	58
1	Tappal	71	1	67	14	0	17	19	65	5
2	Khair	73	1	74	26	1	21	27	75	9
3	Chandaus	74	2	79	30	0	15	16	64	5
4	Jawan Sikanderpur	68	4	95	26	5	23	29	64	5
5	Lodha	109	3	115	32	4	33	39	67	2
6	Dhanipur	83	0	92	24	4	14	20	36	1
7	Akrabad	67	3	70	35	0	3	11	51	13
8	Atrauli	77	0	87	23	1	14	16	78	13
9	Bijauli	42	3	73	27	0	3	7	53	18
10	Gangiri	81	1	87	26	0	2	20	80	7
11	Gonda	39	1	77	17	0	5	10	59	8
12	Iglas	59	2	94	21	0	8	13	44	16
	Total	843	21	1010	301	15	158	227	736	102

Appendix I Cont…..

Appendix I Cont…..

Sr.No.	Name of CD block	Banks		Credit societies	Villages having recreation facility			
		Commercial & co-operative	ATM	Agricultural credit societies	Cinema / video halls	Public library	Public reading rooms	Availability of news paper
1	2	59	60	61	62	63	64	65
1	Tappal	6	0	6	32	39	39	68
2	Khair	4	0	1	23	30	32	59
3	Chandaus	8	0	8	7	8	9	59
4	Jawan Sikanderpur	6	0	5	9	10	9	66
5	Lodha	4	0	4	8	8	13	79
6	Dhanipur	5	0	5	2	2	6	50
7	Akrabad	4	0	8	1	1	2	41
8	Atrauli	3	1	13	1	0	1	63
9	Bijauli	10	0	4	1	1	1	34
10	Gangiri	2	0	13	1	1	1	69
11	Gonda	2	1	4	5	4	10	37
12	Iglas	2	0	5	12	12	13	47
	Total	56	2	76	102	116	136	672

Appendix I Cont…..

Sr.No.	Name of CD block	Miscellaneous				Villages having power supply	
		Public distribution system (PDS)	Weekly haat	Asembly polling station	Birth & death registration	Available	Not available
1	2	66	67	68	69	70	71
1	Tappal	75	35	77	73	86	1
2	Khair	82	23	86	74	96	0
3	Chandaus	79	11	84	70	91	1
4	Jawan Sikanderpur	88	11	100	91	104	0
5	Lodha	102	12	122	89	130	0
6	Dhanipur	80	6	90	72	97	0
7	Akrabad	73	4	72	55	86	0
8	Atrauli	100	13	98	84	108	1
9	Bijauli	73	16	80	75	84	0
10	Gangiri	87	20	95	85	99	0
11	Gonda	69	17	78	62	83	0
12	Iglas	83	12	93	67	103	0
	Total	991	180	1075	897	1167	3

Appendix IA - village directory							
Villages by number of primary schools							
District: Aligarh (143)							
Sr.No.	Name of C.D.Block	Total number of inhabited villages	Number of primary schools				
			None	One	Two	Three	Four +
1	2	3	4	5	6	7	8
1	0108-Tappal	87	6	55	19	3	4
2	0109-Khair	96	7	53	30	5	1
3	0110-Chandaus	92	3	50	34	2	3
4	0111-Jawan Sikanderpur	104	4	68	28	4	0
5	0112-Lodha	130	6	93	23	4	4
6	0113-Dhanipur	97	8	64	22	2	1
7	0114-Akrabad	86	2	72	8	4	0
8	0115-Atrauli	109	4	69	28	7	1
9	0116-Bijauli	84	1	58	21	3	1
10	0117-Gangiri	99	8	69	18	3	1
11	0118-Gonda	83	6	58	12	5	2
12	0119-Iglas	103	5	76	20	2	0
	Total	**1170**	**60**	**785**	**263**	**44**	**18**

Appendix IB - village directory						
Villages by primary, middle and secondary schools						
District: Aligarh (143)						
Sr.No.	Name of CD Block	Total number of inhabited villages	Type of educational institutions available			
			No school	At least one primary school and no middle school	At least one primary school and one middle school	At least one middle school and one secondary school
1	2	3	4	5	6	7
1	0108-Tappal	87	5	32	49	18
2	0109-Khair	96	7	35	54	22
3	0110-Chandaus	92	3	28	61	14
4	0111-Jawan Sikanderpur	104	4	35	65	15
5	0112-Lodha	130	6	48	76	15
6	0113-Dhanipur	97	7	40	49	12
7	0114-Akrabad	86	2	35	49	9
8	0115-Atrauli	109	4	34	71	34
9	0116-Bijauli	84	0	24	59	38
10	0117-Gangiri	99	8	14	77	24
11	0118-Gonda	83	5	20	57	19
12	0119-Iglas	103	4	34	64	19
	Total	**1170**	**55**	**379**	**731**	**239**

Appendix IC - Village Directory						
Villages with different sources of drinking water facilities available						
District: Aligarh (143)						
Sr.No.	Name of C.D.Block	Number of villages with different sources of drinking water facilities available				
		Only tap (treated/ untreated)	Only well (covered / uncovered)	Only tubewell /borewell	Only handpump	More than one source only from tap, well, tubewell,hand pump
1	2	3	4	5	6	7
1	0108-Tappal	0	0	0	16	70
2	0109-Khair	0	0	0	13	80
3	0110-Chandaus	0	0	0	16	75
4	0111-Jawan Sikanderpur	0	0	0	24	80
5	0112-Lodha	0	0	0	49	81
6	0113-Dhanipur	0	0	0	25	72
7	0114-Akrabad	0	0	0	16	70
8	0115-Atrauli	0	0	0	50	59
9	0116-Bijauli	0	0	0	28	56
10	0117-Gangiri	0	0	0	60	39
11	0118-Gonda	0	0	0	8	75
12	0119-Iglas	0	0	0	29	74
	Total	**0**	**0**	**0**	**334**	**831**

Appendix II- Village Directory

Villages with 5000 and above population which do not have one or more amenities available.

District: Aligarh (143)

Sr. No.	Name of CD Block	Name of village	Location code number	Population	Amenities not available (indicate N.A. where amenity not available)						
					Senior secondary school	College	Primary health sub centre	Tap drinking water	Bus facility	Approach by pucca road	Banks
1	2	3	4	5	6	7	8	9	10	11	12
1	0108-Tappal	Gharvara	121694	9028	N.A.	Available	N.A.	N.A.	Available	Available	N.A.
2	0108-Tappal	Syaraul	121700	5504	Available	Available	N.A.	N.A.	Available	Available	Available
3	0108-Tappal	Khandeha	121740	5146	N.A.	N.A.	N.A.	N.A.	Available	Available	N.A.
4	0108-Tappal	Malav	121751	6301	N.A.	N.A.	N.A.	Available	Available	Available	N.A.
5	0108-Tappal	Untasani Bangar	121754	6496	N.A.	N.A.	N.A.	Available	Available	Available	N.A.
6	0108-Tappal	Salpur	121785	6632	N.A.	N.A.	N.A.	Available	Available	Available	N.A.
7	0109-Khair	Mahgaura	121789	5720	N.A.	N.A.	N.A.	N.A.	Available	Available	N.A.
8	0109-Khair	Rajpur	121798	6881	N.A.	N.A.	N.A.	N.A.	Available	Available	N.A.
9	0109-Khair	Bankner	121807	5637	Available	N.A.	N.A.	Available	Available	Available	N.A.
10	0109-Khair	Jarara	121817	6074	Available	N.A.	N.A.	N.A.	Available	Available	N.A.
11	0109-Khair	Gomat	121843	8874	Available	N.A.	N.A.	Available	Available	Available	Available
12	0109-Khair	Shivala	121854	6050	N.A.	N.A.	N.A.	N.A.	Available	Available	N.A.
13	0110-Chandaus	Pisava	121879	11960	Available	N.A.	N.A.	N.A.	Available	Available	Available
14	0110-Chandaus	Chandaus	121897	12319	Available	N.A.	Available	Available	Available	Available	Available
15	0110-Chandaus	Rampur Shahpur	121905	8400	N.A.	Available	N.A.	Available	Available	Available	N.A.
16	0110-Chandaus	Nagla Padam	121907	7343	N.A.	N.A.	N.A.	N.A.	Available	Available	N.A.
17	0110-Chandaus	Umari	121909	5068	N.A.	N.A.	N.A.	Available	Available	Available	N.A.
18	0110-Chandaus	Jamanka	121911	6366	N.A.	N.A.	N.A.	N.A.	Available	Available	N.A.
19	0111-Jawan Sikander	Barauli Khas	121999	9193	Available	N.A.	N.A.	N.A.	Available	Available	Available
20	0111-Jawan Sikander	Sumera Dariyapur	122010	5028	N.A.	N.A.	N.A.	N.A.	Available	Available	N.A.
21	0111-Jawan Sikander	Jawan Sikandpur	122471	7764	N.A.	N.A.	Available	N.A.	Available	Available	Available
22	0111-Jawan Sikander	Talib Nagar	122499	7666	N.A.	N.A.	N.A.	N.A.	Available	Available	Available
23	0111-Jawan Sikander	Chherat Sudhal	122507	6376	N.A.	Available	N.A.	N.A.	Available	Available	Available
24	0111-Jawan Sikander	Satha	122512	5326	N.A.	N.A.	N.A.	Available	Available	Available	N.A.
25	0112-Lodha	Baraula Jafrabad	122358	6085	N.A.	N.A.	N.A.	Available	Available	Available	N.A.
26	0112-Lodha	Alahadadpur Nivry	122383	9473	N.A.	N.A.	N.A.	N.A.	Available	Available	N.A.
27	0112-Lodha	Roravar	122442	25522	N.A.	N.A.	N.A.	N.A.	Available	Available	N.A.
28	0112-Lodha	Kasba Kol	122443	10057	N.A.	N.A.	N.A.	N.A.	Available	Available	N.A.
29	0112-Lodha	Madrak	122456	8390	N.A.	N.A.	N.A.	N.A.	Available	Available	Available
30	0112-Lodha	Gambhirpura Deha	122708	13747	N.A.	N.A.	N.A.	Available	Available	Available	N.A.
31	0113-Dhanipur	Ukhlana	122522	7726	N.A.	N.A.	N.A.	N.A.	Available	Available	N.A.
32	0113-Dhanipur	Harduaganj Dehat	122539	7642	N.A.	N.A.	Available	Available	Available	Available	N.A.
33	0113-Dhanipur	Burhasi	122554	6855	Available	N.A.	N.A.	Available	Available	Available	Available
34	0113-Dhanipur	Asadpur Kayam	122572	8682	N.A.	N.A.	N.A.	N.A.	Available	Available	N.A.
35	0113-Dhanipur	Sidhauli	122576	5641	Available	N.A.	N.A.	Available	Available	Available	N.A.
36	0113-Dhanipur	Keshopur Gadrana	122595	6620	N.A.	Available	N.A.	N.A.	Available	Available	Available
37	0113-Dhanipur	Adaun	122600	6937	N.A.	N.A.	N.A.	Available	Available	Available	N.A.
38	0114-Akrabad	Shah Garh	122621	5237	N.A.	N.A.	N.A.	N.A.	Available	Available	Available
39	0114-Akrabad	Manai	122647	5438	Available	N.A.	N.A.	N.A.	Available	Available	N.A.
40	0114-Akrabad	Gopi	122656	6967	Available	Available	N.A.	N.A.	Available	Available	N.A.
41	0114-Akrabad	Jiroli Hira Singh	122663	5587	N.A.	N.A.	N.A.	N.A.	Available	Available	N.A.
42	0114-Akrabad	Akarabad	122665	6136	Available	N.A.	Available	N.A.	Available	Available	Available
43	0114-Akrabad	Vijaigarh Dehat	122683	5040	N.A.	N.A.	N.A.	N.A.	Available	Available	N.A.
44	0115-Atrauli	Kazimabad	122035	5297	Available	N.A.	N.A.	N.A.	Available	Available	N.A.
45	0116-Bijauli	Sankra	122160	6260	Available	N.A.	N.A.	N.A.	Available	Available	Available
46	0116-Bijauli	Rampur Chandiya	122179	6100	Available	N.A.	N.A.	Available	Available	Available	N.A.
47	0116-Bijauli	Hardoi	122180	5542	Available	N.A.	N.A.	N.A.	Available	Available	Available
48	0116-Bijauli	Kasimpur Khuship	122183	5617	Available	N.A.	N.A.	N.A.	Available	Available	N.A.
49	0116-Bijauli	Bijauli	122224	7700	Available	N.A.	Available	N.A.	Available	Available	Available
50	0116-Bijauli	Dado	122233	13135	Available	N.A.	N.A.	Available	Available	Available	Available
51	0117-Gangiri	Barla	122245	13751	N.A.	N.A.	N.A.	Available	Available	Available	N.A.
52	0117-Gangiri	Datavali	122264	5965	Available	N.A.	N.A.	Available	Available	Available	N.A.

Appendix II- Village Directory

Villages with 5000 and above population which do not have one or more amenities available.

District: Aligarh (143)

Sr. No.	Name of CD Block	Name of village	Location code number	Population	Amenities not available (indicate N.A. where amenity not available)						
					Senior secondary school	College	Primary health sub centre	Tap drinking water	Bus facility	Approach by pucca road	Banks
1	2	3	4	5	6	7	8	9	10	11	12
53	0117-Gangiri	Jiravli	122297	6901	N.A.	N.A.	N.A.	Available	Available	Available	N.A.
54	0117-Gangiri	Shahjahanpur Vaij	122301	5962	Available	N.A.	N.A.	Available	Available	Available	N.A.
55	0117-Gangiri	Dhansari	122311	7309	Available	Available	N.A.	N.A.	Available	Available	N.A.
56	0117-Gangiri	Baikala	122312	5087	Available	N.A.	N.A.	N.A.	Available	Available	N.A.
57	0117-Gangiri	Majhaula	122324	5820	Available	N.A.	N.A.	Available	Available	Available	N.A.
58	0117-Gangiri	Bilauna Chitrasi	122330	6811	Available	N.A.	N.A.	N.A.	Available	Available	N.A.
59	0117-Gangiri	Kanaubi	122331	8495	N.A.	N.A.	N.A.	N.A.	Available	Available	N.A.
60	0117-Gangiri	Shadipur Kamrua	122333	6330	N.A.	N.A.	N.A.	N.A.	Available	Available	N.A.
61	0117-Gangiri	Budhari Buzurg	122336	6008	N.A.	N.A.	N.A.	Available	Available	Available	N.A.
62	0118-Gonda	Dhatauli	122725	7468	Available	N.A.	N.A.	N.A.	Available	Available	N.A.
63	0118-Gonda	Payadapur	122727	5851	N.A.	N.A.	N.A.	N.A.	Available	Available	N.A.
64	0118-Gonda	Majoopur Suvkara	122731	8207	N.A.	N.A.	N.A.	N.A.	Available	Available	N.A.
65	0118-Gonda	Nagla Sabal Urf G	122739	8104	Available	Available	N.A.	N.A.	Available	Available	Available
66	0118-Gonda	Nagla Jagdev	122745	5518	N.A.	N.A.	N.A.	N.A.	Available	Available	N.A.
67	0118-Gonda	Gorai	122782	8266	N.A.	N.A.	N.A.	Available	Available	Available	N.A.
68	0118-Gonda	Chhaichhau	122791	5239	Available	N.A.	N.A.	N.A.	Available	Available	N.A.
69	0118-Gonda	Harautha	122792	6331	Available	N.A.	N.A.	N.A.	Available	Available	N.A.
70	0119-Iglas	Kajroth	122865	5040	N.A.	N.A.	N.A.	N.A.	Available	Available	N.A.
71	0119-Iglas	Karas	122874	7593	N.A.	N.A.	N.A.	N.A.	Available	Available	N.A.
72	0119-Iglas	Tochhigarh	122878	8925	Available	N.A.	N.A.	N.A.	Available	Available	Available
73	0119-Iglas	Subhashgram	122887	5502	Available	N.A.	N.A.	N.A.	Available	Available	N.A.
74	0119-Iglas	Gandhi Gram	122889	5594	N.A.	N.A.	N.A.	N.A.	Available	Available	N.A.
75	0119-Iglas	Sathini	122891	13099	Available	N.A.	N.A.	N.A.	Available	Available	N.A.
76	0119-Iglas	Jawar	122894	6904	N.A.	N.A.	N.A.	Available	Available	Available	N.A.

APPENDIX III

LAND UTILISATION DATA IN RESPECT OF CENSUS TOWNS/NON-MUNICIPAL TOWNS

Land use (Area under different types of land use in hectares)							
Serial number	Name of town and C.D. Block within brackets Area	Total Area	Forest	Irrigated by source	Unirrigated	Culturable Waste (including gouchar and groves)	Area Not available for cultivation
1	2	3	4	5	6	7	8
Not Available							

APPENDIX IV

C.D. BLOCK WISE LIST OF INHABITED VILLAGES WHERE NO AMENITY OTHER THAN DRINKING WATER FACILITY IS AVAILABLE

erial number	Location code number	Name of village

Serial No.	Location Code	Name of CD Block	Name of Village
1	2	3	4

Date Not Prepared

Appendix V- Village Directory					
Summary showing number of villages not having scheduled castes population					
District: Aligarh (143)					
Sr.No.	**Name of C.D. Block**	**Total villages**	**Uninhabited villages**	**Inhabited villages**	**Number of inhabited villages having no scheduled castes population**
1	**2**	**3**	**4**	**5**	**6**
1	0108-Tappal	92	5	87	3
2	0109-Khair	96	0	96	1
3	0110-Chandaus	93	1	92	3
4	0111-Jawan Sikanderpur	105	1	104	7
5	0112-Lodha	136	6	130	3
6	0113-Dhanipur	97	0	97	2
7	0114-Akrabad	89	3	86	4
8	0115-Atrauli	113	4	109	14
9	0116-Bijauli	92	8	84	7
10	0117-Gangiri	100	1	99	10
11	0118-Gonda	83	0	83	1
12	0119-Iglas	103	0	103	7
	Total	**1199**	**29**	**1170**	**62**

Appendix VI - Village Directory					
Summary showing number of villages not having scheduled tribes population					
District: Aligarh (143)					
Sr.No.	Name of C.D. Block	Total villages	Uninhabited villages	Inhabited villages	Number of inhabited villages having no scheduled tribes population
1	2	3	4	5	6
1	0108-Tappal	92	5	87	86
2	0109-Khair	96	0	96	95
3	0110-Chandaus	93	1	92	91
4	0111-Jawan Sikanderpur	105	1	104	103
5	0112-Lodha	136	6	130	127
6	0113-Dhanipur	97	0	97	96
7	0114-Akrabad	89	3	86	85
8	0115-Atrauli	113	4	109	107
9	0116-Bijauli	92	8	84	83
10	0117-Gangiri	100	1	99	99
11	0118-Gonda	83	0	83	81
12	0119-Iglas	103	0	103	103
	Total	**1199**	**29**	**1170**	**1156**

Appendix VII - Village Directory

List of villages according to the proportion of the scheduled castes and the scheduled tribes to the

District: Aligarh(143)

CD Block: Tappal(0108)

A - Scheduled Castes

Range of scheduled castes population (Percentages)	Location code number	Name of village
1	2	3
Nil	121748	Sherpur
Nil	121750	Girdharpur
Nil	121778	Lohlari
Less than 5	121712	Nagla Danda
Less than 5	121749	Narbari
Less than 5	121769	Shahnagar Soraula
Less than 5	121773	Bharatpura
5 - 10	121698	Adampur
5 - 10	121700	Syaraul
5 - 10	121710	Rasulpur
5 - 10	121718	Kadirpur Barah
5 - 10	121722	Nagala Kripa
5 - 10	121760	Bajidpur
11 - 20	121694	Gharvara
11 - 20	121697	Lalpur Raiyatpur
11 - 20	121703	Jahan Garh
11 - 20	121705	Baina
11 - 20	121713	Vasera
11 - 20	121714	Lal Garhi
11 - 20	121715	Palsera
11 - 20	121719	Pipli Nagala Kadirpur
11 - 20	121724	Paimpur
11 - 20	121726	Hirpura
11 - 20	121728	Jalalpur
11 - 20	121731	Bichpuri
11 - 20	121733	Bajauta
11 - 20	121734	Niguna Siguna
11 - 20	121735	Usarah Rasulpur
11 - 20	121736	Nagal Kala
11 - 20	121738	Nagala Khurd
11 - 20	121751	Malav
11 - 20	121753	Utwara
11 - 20	121754	Untasani Bangar
11 - 20	121755	Untasani Khadar
11 - 20	121756	Pakhodana
11 - 20	121757	Jaidpura
11 - 20	121758	Ghanghauli
11 - 20	121763	Dewaka
11 - 20	121765	Naglia Goraula
11 - 20	121774	Baluapur
11 - 20	121776	Haziyapur
11 - 20	121777	Takipur

A - Scheduled Castes

Range of scheduled castes population (Percentages)	Location code number	Name of village
1	2	3
11 - 20	121779	Khediya Khurd
11 - 20	121783	Jadana
21 - 30	121699	Hamidpur
21 - 30	121702	Tappal
21 - 30	121707	Manpur
21 - 30	121709	Maur
21 - 30	121717	Bhojaka
21 - 30	121720	Shadipur
21 - 30	121721	Bijana Ki Nagaliya
21 - 30	121723	Damuaka
21 - 30	121725	Balampur
21 - 30	121727	Bulakipur
21 - 30	121732	Kheriabuzurg
21 - 30	121739	Harji Ki Garhi Urf Garhi Suraj
21 - 30	121740	Khandeha
21 - 30	121764	Goraula
21 - 30	121771	Bairamganj
21 - 30	121780	Kaliyanpur
21 - 30	121782	Keelpur
21 - 30	121785	Salpur
31 - 40	121706	Atari
31 - 40	121730	Chhajjupur
31 - 40	121743	Jikarpur
31 - 40	121744	Kansera
31 - 40	121745	Taharpur
31 - 40	121747	Hetalpur
31 - 40	121752	Palar
31 - 40	121762	Faizuaka
31 - 40	121766	Madak
31 - 40	121767	Jartauli
31 - 40	121768	Salemapur
31 - 40	121775	Kamalpur
31 - 40	121781	Karanpur
41 - 50	121704	Burhaka
41 - 50	121711	Khera Kishan
41 - 50	121729	Itwarpur
41 - 50	121746	Hasanpur Jarailia
41 - 50	121772	Bajhera
51 - 75	121716	Bhadiyar
51 - 75	121737	Sotipura
51 - 75	121742	Kurana
51 - 75	121759	Simrauthi
51 - 75	121761	Marorgarhi
51 - 75	121770	Harsukh Ki Nagaliya
76 and above	121741	Kripalpur

Appendix VII - Village Directory

List of villages according to the proportion of the scheduled castes and the scheduled tribes to the total population by ranges.

District: Aligarh(143)

CD Block: Khair(0109)

A - Scheduled Castes

Range of scheduled castes population (Percentages)	Location code number	Name of village
1	2	3
Nil	121970	Fatehpur
Less than 5	121791	Raipur
Less than 5	121821	Naya Bans
Less than 5	121827	Biharipur
Less than 5	121829	Haivatpur
Less than 5	121839	Bilkhora
Less than 5	121845	Sangrampur
Less than 5	121857	Savai Raghunathpur
Less than 5	121961	Komala
Less than 5	121962	Kadauli
Less than 5	121968	Rayat
Less than 5	121972	Mukutpur
5 - 10	121810	Lakshman Garhi
5 - 10	121823	Nahraula
5 - 10	121848	Dhumra
5 - 10	121864	Bhanera
5 - 10	121965	Kaurah Rustampur
5 - 10	121971	Basai
5 - 10	121973	Nandpur Pala
5 - 10	121974	Akravat
11 - 20	121786	Gaudoli
11 - 20	121787	Marha Habibpur
11 - 20	121788	Chiti
11 - 20	121799	Nagaliya Sopha
11 - 20	121800	Narayanpur
11 - 20	121802	Khera
11 - 20	121805	Resari
11 - 20	121807	Bankner
11 - 20	121808	Mau
11 - 20	121814	Bhamraula
11 - 20	121822	Taraura Urf Pipal Ka Gaon
11 - 20	121825	Bhanauli
11 - 20	121834	Janhera
11 - 20	121837	Andala
11 - 20	121841	Manpur Khurd
11 - 20	121853	Nivsani
11 - 20	121855	Ahraula
11 - 20	121858	Sabhapur
11 - 20	121860	Aidalpur
11 - 20	121861	Khera Sattu
11 - 20	121865	Vajidpur
11 - 20	121867	Nagala Virua

Appendix VII - Village Directory

List of villages according to the proportion of the scheduled castes and the scheduled tribes to the total population by ranges.

District: Aligarh(143)

CD Block: Khair(0109)

A - Scheduled Castes

Range of scheduled castes population (Percentages)	Location code number	Name of village
11 - 20	121871	Bhareri
11 - 20	121964	Pala Sallu
11 - 20	121969	Sujapur
21 - 30	121789	Mahgaura
21 - 30	121792	Diwahamidpur
21 - 30	121801	Mohasan Pur
21 - 30	121804	Sujanpur
21 - 30	121813	Utvara
21 - 30	121820	Bajhera
21 - 30	121826	Khediya Jhallo
21 - 30	121828	Kakola
21 - 30	121831	Mangola
21 - 30	121832	Kunwarpur
21 - 30	121835	Balipur
21 - 30	121838	Tehra
21 - 30	121843	Gomat
21 - 30	121844	Nagola
21 - 30	121846	Kasison
21 - 30	121847	Viraula
21 - 30	121850	Mathna
21 - 30	121851	Garhi Urf Nagala Shyauram
21 - 30	121852	Madanpur
21 - 30	121854	Shivala
21 - 30	121856	Sajana
21 - 30	121863	Bamani
21 - 30	121866	Palachand
21 - 30	121868	Usram
21 - 30	121870	Nisuja
21 - 30	121966	Virampur
21 - 30	121967	Jagatpur
31 - 40	121790	Mirpur Dahora
31 - 40	121798	Rajpur
31 - 40	121809	Kiratpur
31 - 40	121811	Udai Garhi
31 - 40	121812	Ainchana
31 - 40	121816	Sahroi
31 - 40	121817	Jarara
31 - 40	121818	Rasulpur
31 - 40	121824	Ismailpur
31 - 40	121830	Arrana
31 - 40	121842	Chamar Nagaria
31 - 40	121849	Manpur Kalan

Appendix VII - Village Directory

List of villages according to the proportion of the scheduled castes and the scheduled tribes to the total population by ranges.

District: Aligarh(143)

CD Block: Khair(0109)

A - Scheduled Castes

Range of scheduled castes population (Percentages)	Location code number	Name of village
31 - 40	121859	Fateh Garhi
31 - 40	121862	Nayela
31 - 40	121869	Bhogpur
31 - 40	121872	Arni
31 - 40	121963	Chaumunha
41 - 50	121806	Rooppur
41 - 50	121815	Neem Khera
41 - 50	121833	Godoli
41 - 50	121836	Chaudhana
51 - 75	121803	Palaviran
51 - 75	121819	Lohagarh
51 - 75	121840	Nayal

Appendix VII - Village Directory

List of villages according to the proportion of the scheduled castes and the scheduled tribes to the total

District: Aligarh(143)

CD Block: Chandaus(0110)

A - Scheduled Castes

Range of scheduled castes population (Percentages)	Location code number	Name of village
1	2	3
Nil	121904	Jalakha
Nil	121906	Anjana
Nil	121941	Shyampur
Less than 5	121887	Dilavarpur
Less than 5	121905	Rampur Shahpur
Less than 5	121916	Aramgarhi
Less than 5	121920	Aogipur
Less than 5	121944	Lalpur
Less than 5	121945	Gwalara
5 - 10	121883	Deta Saidpur
5 - 10	121917	Udaipur
5 - 10	121929	Bhagwanpur
5 - 10	121947	Kanhoi
5 - 10	121949	Pairai
5 - 10	121958	Karanpur
11 - 20	121873	Dharmpur
11 - 20	121874	Rakrana
11 - 20	121884	Sabalpur
11 - 20	121886	Jalakaseru
11 - 20	121888	Kaseru
11 - 20	121889	Sudeshpur
11 - 20	121898	Tajpur
11 - 20	121899	Bhagatpur
11 - 20	121902	Ramnagar
11 - 20	121908	Sahajpura
11 - 20	121909	Umari
11 - 20	121910	Gangai
11 - 20	121911	Jamanka
11 - 20	121912	Visara
11 - 20	121913	Thanpur Khanpur
11 - 20	121914	Hisail
11 - 20	121918	Barka
11 - 20	121924	Nagala Sarua
11 - 20	121928	Kinhua
11 - 20	121933	Deopur
11 - 20	121938	Hursaina
11 - 20	121939	Arjunpur
11 - 20	121940	Moharana
11 - 20	121942	Rampur
11 - 20	121943	Ogarnagala Rajoo
11 - 20	121948	Hasanpur
11 - 20	121960	Khyamai

A - Scheduled Castes

Range of scheduled castes population (Percentages)	Location code number	Name of village
1	2	3
21 - 30	121794	Ganeshpur
21 - 30	121797	Bamoti
21 - 30	121875	Shahpur
21 - 30	121878	Rupnagar
21 - 30	121879	Pisava
21 - 30	121880	Detakhurd
21 - 30	121885	Dargava
21 - 30	121893	Surajpur
21 - 30	121897	Chandaus
21 - 30	121925	Imlahara
21 - 30	121926	Raseedpur Gorna
21 - 30	121931	Noorullapur
21 - 30	121934	Somna
21 - 30	121936	Panihavar
21 - 30	121950	Chuharpur
21 - 30	121952	Khijarpur
21 - 30	121959	Jakhauta
31 - 40	121793	Bajherha
31 - 40	121795	Nagala Assoo
31 - 40	121877	Jalokhari
31 - 40	121890	Teekari Bhavapur
31 - 40	121892	Badhiyana
31 - 40	121894	Bhojpur Gyanpur
31 - 40	121896	Johra
31 - 40	121900	Bhogpur
31 - 40	121901	Jahrana
31 - 40	121907	Nagla Padam
31 - 40	121915	Chandner
31 - 40	121919	Amritpur Bakhatpur
31 - 40	121922	Chivanpur
31 - 40	121927	Markhi
31 - 40	121930	Pahavati
31 - 40	121932	Daurau Chandpur
31 - 40	121935	Madhaula
31 - 40	121946	Raipur
31 - 40	121951	Lohpooth
31 - 40	121956	Virpura
31 - 40	121957	Ghoroth
41 - 50	121796	Dharmpur
41 - 50	121876	Raupur
41 - 50	121882	Balrampur
41 - 50	121895	Elampura
41 - 50	121921	Sinhpur
41 - 50	121923	Navabpur
51 - 75	121881	Majoopur
51 - 75	121891	Baharpur

A - Scheduled Castes

Range of scheduled castes population (Percentages)	Location code number	Name of village
1	2	3
51 - 75	121937	Nagala Nattha
51 - 75	121953	Khempur
51 - 75	121954	Bhimpur
51 - 75	121955	Maharajpur

Appendix VII - Village Directory

List of villages according to the proportion of the scheduled castes and the scheduled tribes to the

District: Aligarh(143)

CD Block: Jawan Sikanderpur(0111)

A - Scheduled Castes

Range of scheduled castes population (Percentages)	Location code number	Name of village
1	2	3
Nil	121985	Araji Jangal
Nil	121989	Madan Garhi
Nil	122006	Tatargarhi
Nil	122482	Sikargarhi
Nil	122492	Mehmoodpur
Nil	122511	Alampur Subkara
Nil	122516	Maheshpur
Less than 5	121987	Pratappur
Less than 5	122002	Talepur
Less than 5	122023	Bahadurpur Kota
Less than 5	122030	Rafipur Siya
Less than 5	122480	Soorajpur
Less than 5	122487	Mujaffara
Less than 5	122493	Dhainkura
Less than 5	122506	Rathgawan
Less than 5	122509	Mirzapur Siya
Less than 5	122513	Kherupura
Less than 5	122517	Barhati
5 - 10	121986	Ganwari
5 - 10	121990	Songra
5 - 10	121994	Madho Garh
5 - 10	122000	Rajgarhi
5 - 10	122008	Bajgarhi
5 - 10	122469	Chandaukha
5 - 10	122479	Kazimpur
5 - 10	122483	Sikarna
5 - 10	122485	Salaimpur
5 - 10	122496	Mawaeen
5 - 10	122519	Rasoolpur Devsaini
11 - 20	121988	Gol Garhi
11 - 20	121995	Ramnagar
11 - 20	121996	Shyampur
11 - 20	121997	Barauli
11 - 20	121998	Pokhar Garhi
11 - 20	121999	Barauli Khas
11 - 20	122003	Raipur
11 - 20	122016	Raipur
11 - 20	122017	Pothi
11 - 20	122021	Sunana
11 - 20	122026	Samastpurkota
11 - 20	122466	Pauhina
11 - 20	122467	Kastari Vaishya

Appendix VII - Village Directory

List of villages according to the proportion of the scheduled castes and the scheduled tribes to the

District: Aligarh(143)

CD Block: Jawan Sikanderpur(0111)

A - Scheduled Castes

Range of scheduled castes population (Percentages)	Location code number	Name of village
1	2	3
11 - 20	122474	Veerpur Chhabil Garhi
11 - 20	122477	Kaliyanpur
11 - 20	122478	Kanaura
11 - 20	122486	Maimari
11 - 20	122495	Ismailpur
11 - 20	122501	Kasimpur
11 - 20	122504	Jarauthi
11 - 20	122508	Haivatpur Siya
11 - 20	122514	Sapera Bhanpur
11 - 20	122515	Sikandrapur Cherat
21 - 30	121991	Tamkauli
21 - 30	121992	Potha
21 - 30	122007	Lehtoi
21 - 30	122010	Sumera Dariyapur
21 - 30	122013	Pilauna
21 - 30	122014	Bhojpur Garhia
21 - 30	122020	Jangal Garhi
21 - 30	122024	Daoopur Kota
21 - 30	122025	Sumerpur
21 - 30	122029	Jamalpur Siya
21 - 30	122470	Imlauth
21 - 30	122471	Jawan Sikandpur
21 - 30	122475	Taqipur
21 - 30	122481	Godha
21 - 30	122484	Padki
21 - 30	122488	Bahrampur
21 - 30	122494	Ahroli
21 - 30	122507	Chherat Sudhal
31 - 40	121984	Daoopur
31 - 40	121993	Malikpuraa
31 - 40	122005	Faridpur
31 - 40	122009	Dabthala
31 - 40	122012	Tejpur
31 - 40	122015	Siepur
31 - 40	122018	Piplauth Gokulpur
31 - 40	122028	Amrauli
31 - 40	122464	Faridpur
31 - 40	122468	Pala Majra Kastari Vaishya
31 - 40	122473	Nagaula
31 - 40	122476	Mawan
31 - 40	122489	Padaka Sultanpur
31 - 40	122499	Talib Nagar

Appendix VII - Village Directory

List of villages according to the proportion of the scheduled castes and the scheduled tribes to the

District: Aligarh(143)

CD Block: Jawan Sikanderpur(0111)

A - Scheduled Castes

Range of scheduled castes population (Percentages)	Location code number	Name of village
1	2	3
31 - 40	122500	Gopalpur
31 - 40	122505	Siya Khas
31 - 40	122512	Satha
41 - 50	122004	Daheli
41 - 50	122019	Sikandrapur Kota
41 - 50	122022	Kotakhas
41 - 50	122027	Madanpur Chhabila
41 - 50	122490	Ahak
41 - 50	122497	Sunamai
41 - 50	122502	Luhara
41 - 50	122520	Kithara
41 - 50	122521	Jatpura
51 - 75	122001	Khurd Khera
51 - 75	122011	Orha
51 - 75	122472	Jawan Vajidpur
51 - 75	122491	Chhalesar
51 - 75	122498	Chaupur
51 - 75	122503	Bhim Garihi
51 - 75	122510	Alampur Subkaramafi
51 - 75	122518	Hetampur

Appendix VII - Village Directory

List of villages according to the proportion of the scheduled castes and the scheduled tribes to the total

District: Aligarh(143)

CD Block: Lodha(0112)

A - Scheduled Castes		
Range of scheduled castes population (Percentages)	**Location code number**	**Name of village**
1	**2**	**3**
Nil	121978	Nagla Viria
Nil	122389	Khijarpur
Nil	122400	Harnarayanpur
Less than 5	121976	Sangor
Less than 5	122346	Bijauna Buzurg
Less than 5	122351	Sikandarpur Bhukarawale
Less than 5	122379	Karilia
Less than 5	122383	Alahadadpur Nivry
Less than 5	122388	Loharra Nagla Baron
Less than 5	122442	Roravar
Less than 5	122445	Hajipur Chauhatta
Less than 5	122451	Manoharpur Kayastha
5 - 10	121977	Rustampur Daula
5 - 10	121980	Kheria Haivat Khan
5 - 10	122344	Bhagwanpur
5 - 10	122359	Sikharan
5 - 10	122364	Dunai
5 - 10	122374	Tajpur Rasoolpur
5 - 10	122375	Alapur Garhia
5 - 10	122401	Digsi
5 - 10	122425	Hasanpur Buzurg
5 - 10	122426	Singharpur
5 - 10	122441	Aisi
5 - 10	122454	Abupur
11 - 20	121981	Kalua
11 - 20	121982	Rajmau
11 - 20	122339	Bhankri Khas
11 - 20	122342	Harnoti
11 - 20	122343	Semla
11 - 20	122349	Mahrawal
11 - 20	122354	Lekhrajpur
11 - 20	122355	Jatanpur Chikawati
11 - 20	122357	Bhikampur
11 - 20	122361	Karsua
11 - 20	122371	Htalpur
11 - 20	122376	Wajidpur Nada
11 - 20	122378	Keshopur Jophri
11 - 20	122386	Kiratpur Nimana
11 - 20	122390	Bharatpur
11 - 20	122395	Hirpur Hussainpur
11 - 20	122397	Binupur
11 - 20	122398	Nagla Mauji

Appendix VII - Village Directory

List of villages according to the proportion of the scheduled castes and the scheduled tribes to the total

District: Aligarh(143)

CD Block: Lodha(0112)

A - Scheduled Castes		
Range of scheduled castes population (Percentages)	**Location code number**	**Name of village**
1	**2**	**3**
11 - 20	122402	Mandala
11 - 20	122403	Balbhadrapur
11 - 20	122407	Badwamni
11 - 20	122408	Rana
11 - 20	122409	Karehla Gorwa
11 - 20	122413	Ranihal
11 - 20	122429	Talaspur Khurd
11 - 20	122432	Inayatpur Bajhera
11 - 20	122436	Barhauli Fateh Khan
11 - 20	122440	Cchahari
11 - 20	122443	Kasba Kol
11 - 20	122457	Kothia
11 - 20	122460	Chikaura
11 - 20	122461	Talaspur Kalan
11 - 20	122462	Sukhravali
21 - 30	121975	Barothchajmal
21 - 30	121979	Girdharpur
21 - 30	121983	Chandraula
21 - 30	122338	Bhartri
21 - 30	122340	Hayatpur Bajhera
21 - 30	122347	Chuawali
21 - 30	122356	Elampur
21 - 30	122358	Baraula Jafrabad
21 - 30	122362	Parsehra
21 - 30	122365	Nahra
21 - 30	122366	Lodha
21 - 30	122368	Jirollidor
21 - 30	122391	Amarpur Nahra
21 - 30	122394	Baron
21 - 30	122396	Pinjri Nagri
21 - 30	122411	Shaharimadan Gari
21 - 30	122414	Barauli Bhikam
21 - 30	122417	Amarpur Kondala
21 - 30	122419	Madar Khera
21 - 30	122424	Lalgarhi
21 - 30	122427	Ahamadpur Amarkhan
21 - 30	122428	Saharanpur
21 - 30	122430	Kheria Khauja Buddha
21 - 30	122431	Naugawan Arjun
21 - 30	122439	Nagla Jhau
21 - 30	122444	Daultabad
21 - 30	122453	Samastpurkeerat

Appendix VII - Village Directory

List of villages according to the proportion of the scheduled castes and the scheduled tribes to the total

District: Aligarh(143)

CD Block: Lodha(0112)

A - Scheduled Castes		
Range of scheduled castes population (Percentages)	**Location code number**	**Name of village**
1	**2**	**3**
21 - 30	122455	Nauhati
21 - 30	122458	Shahpur Madrak
31 - 40	122350	Ilyaspur Mahrawal
31 - 40	122352	Khera Khus Khabar
31 - 40	122360	Nadroe
31 - 40	122367	Moosepur Kareebjirauli
31 - 40	122372	Luosara Bisawan
31 - 40	122377	Hardaspur
31 - 40	122387	Marolla
31 - 40	122404	Bahmati
31 - 40	122412	Bhamraula
31 - 40	122415	Chandpura
31 - 40	122418	Govindpur Fagoi
31 - 40	122421	Asneti
31 - 40	122422	Kaithwari
31 - 40	122434	Daulra Nirpal
31 - 40	122446	Pariyavali
31 - 40	122449	Mukundpur
31 - 40	122450	Mainath
31 - 40	122452	Mukut Garhi
31 - 40	122463	Mahua Khera
41 - 50	122348	Baraisubhangarhi
41 - 50	122380	Hayatpur Hingotia
41 - 50	122382	Ibrahimpur
41 - 50	122405	Dhaurra Palan
41 - 50	122406	Noorpur
41 - 50	122410	Karhala Wagri
41 - 50	122420	Jahangirabad
41 - 50	122437	Bhakraula
41 - 50	122438	Palaaisi
41 - 50	122456	Madrak
51 - 75	122373	Rustampur Akhan
51 - 75	122381	Salaimpur Mafi
51 - 75	122392	Rustampur Naimabad
51 - 75	122399	Akbarpur
51 - 75	122416	Haivatpur Fagoi
51 - 75	122423	Bithana
51 - 75	122433	Ajitpurasna
51 - 75	122447	Rustampur Sakatkhan
51 - 75	122448	Bhadesi Mafi
76 and above	122353	Bulak Garhi
76 and above	122384	Shahpur Kutub

Appendix VII - Village Directory

List of villages according to the proportion of the scheduled castes and the scheduled tribes to the total

District: Aligarh(143)

CD Block: Lodha(0112)

A - Scheduled Castes		
Range of scheduled castes population (Percentages)	**Location code number**	**Name of village**
1	**2**	**3**
76 and above	122385	Chamraula
76 and above	122393	Barola Haji
76 and above	122459	Nagla Bhaibeg
76 and above	122708	Gambhirpura Dehat

Appendix VII - Village Directory

List of villages according to the proportion of the scheduled castes and the scheduled tribes to the total

District: Aligarh(143)

CD Block: Dhanipur(0113)

A - Scheduled Castes		
Range of scheduled castes population (Percentages)	**Location code number**	**Name of village**
1	**2**	**3**
Nil	122535	Mohanpur
Nil	122546	Nagla Kurtia
Less than 5	122574	Pikhlauni
Less than 5	122580	Joravar Nagar
Less than 5	122594	Gazripur
5 - 10	122523	Khera Khurd
5 - 10	122530	Daupur
5 - 10	122549	Mai
5 - 10	122562	Bhataula
5 - 10	122572	Asadpur Kayam
5 - 10	122573	Yakutpur
5 - 10	122591	Musepur Jalal
5 - 10	122593	Rustampur Ailam
5 - 10	122607	Jasrathpur
11 - 20	122522	Ukhlana
11 - 20	122525	Narauli
11 - 20	122531	Meerpur
11 - 20	122532	Chouganpur
11 - 20	122534	Morthal
11 - 20	122554	Burhasi
11 - 20	122556	Shekhupur
11 - 20	122560	Shahjahanpur Tajpur
11 - 20	122567	Bhawan Khera
11 - 20	122569	Alahdadpur
11 - 20	122570	Khan Garhi
11 - 20	122576	Sidhauli
11 - 20	122578	Kamalpur
11 - 20	122583	Girdharpur Gadhiyavali
11 - 20	122590	Ghasipur
11 - 20	122601	Sonoth Gokulpur
11 - 20	122604	Shebajpur
11 - 20	122610	Edalpur
11 - 20	122612	Chand Garhi
11 - 20	122618	Balukhera
21 - 30	122526	Gwalra
21 - 30	122528	Bhawan Garhi
21 - 30	122529	Kalai
21 - 30	122533	Barautha
21 - 30	122543	Sikandarpur Machhua
21 - 30	122547	Khan Alampur
21 - 30	122552	Varanadi
21 - 30	122553	Bisavanpur Silla

Appendix VII - Village Directory

List of villages according to the proportion of the scheduled castes and the scheduled tribes to the total

District: Aligarh(143)

CD Block: Dhanipur(0113)

A - Scheduled Castes		
Range of scheduled castes population (Percentages)	**Location code number**	**Name of village**
1	**2**	**3**
21 - 30	122555	Rahsupur
21 - 30	122558	Baharampur
21 - 30	122564	Ikari
21 - 30	122581	Boner
21 - 30	122582	Kishan Garhi
21 - 30	122587	Ishanpur
21 - 30	122588	Kochhor
21 - 30	122597	Pali Razapur
21 - 30	122598	Sikarna
21 - 30	122600	Adaun
21 - 30	122602	Bhakari Ahivasi
21 - 30	122603	Dihauli
21 - 30	122611	Ukavli
21 - 30	122613	Kaliyanpur
21 - 30	122614	Rohina Singhapur
21 - 30	122616	Asgarpur
21 - 30	122617	Bajhera
31 - 40	122524	Khera Buzurg
31 - 40	122536	Shahapur
31 - 40	122539	Harduaganj Dehat
31 - 40	122542	Azamabad Machhua
31 - 40	122544	Barkatpur
31 - 40	122545	Gurushikharan
31 - 40	122551	Chhiravali
31 - 40	122557	Kharai
31 - 40	122561	Khitkari
31 - 40	122565	Mahamudpur Jamalpur
31 - 40	122566	Changeri
31 - 40	122575	Nijamtpur Borna
31 - 40	122589	Hajipur Fathehkhan
31 - 40	122592	Haivatpur Piratha
31 - 40	122596	Alipur
31 - 40	122599	Bhartua
31 - 40	122606	Jalupur Sigher
31 - 40	122608	Dumhaira
41 - 50	122540	Darapur
41 - 50	122541	Sarmastpur Machhua
41 - 50	122548	Imlani
41 - 50	122550	Nidhaula
41 - 50	122579	Rahamatpur Garmai
41 - 50	122595	Keshopur Gadrana
41 - 50	122605	Malikpura

Appendix VII - Village Directory

List of villages according to the proportion of the scheduled castes and the scheduled tribes to the total

District: Aligarh(143)

CD Block: Dhanipur(0113)

A - Scheduled Castes		
Range of scheduled castes population (Percentages)	**Location code number**	**Name of village**
1	**2**	**3**
41 - 50	122609	Shekha
51 - 75	122527	Chairauli Khurd
51 - 75	122537	Aurangabad
51 - 75	122538	Nayabas Narendra Garhi
51 - 75	122559	Ukarana
51 - 75	122563	Daulatpur
51 - 75	122568	Bhojpur
51 - 75	122571	Panaithi
51 - 75	122584	Balrampur
51 - 75	122585	Nagla Pankhani
76 and above	122577	Alinagar
76 and above	122586	Chirauliya Daudkhan
76 and above	122615	Sisroi Nagla Dhak
41 - 50	119875	Hajipur
41 - 50	119895	Akdauli
41 - 50	119912	Shahbuddinpur Nagar
41 - 50	119919	Brijnathpur
41 - 50	119938	Bhatail
41 - 50	119939	Ayadnagar(South)
51 - 75	119844	Abdullapur Basantpur Urf Farid
51 - 75	119853	Muradnagar
51 - 75	119931	Fazilpur Urf Meerpur
76 and above	119843	Ahmadpur
76 and above	119849	Mansoorpur
76 and above	119892	Imtori
76 and above	119902	Pootha Husainpur

Appendix VII - Village Directory

List of villages according to the proportion of the scheduled castes and the scheduled tribes to the total

District: Aligarh(143)

CD Block: Akrabad(0114)

A - Scheduled Castes		
Range of scheduled castes population (Percentages)	**Location code number**	**Name of village**
1	**2**	**3**
Nil	122619	Sikandarpur
Nil	122658	Nagla Aliya
Nil	122692	Barautha
Nil	122705	Nagla Kesia
Less than 5	122622	Raipur Manipur
Less than 5	122627	Bhagosa
Less than 5	122637	Dabhi
Less than 5	122638	Jujharpur
Less than 5	122647	Manai
Less than 5	122654	Bhimpur Haripura
Less than 5	122687	Dubhiya
Less than 5	122693	Jaitpur
Less than 5	122695	Bara Kalan
Less than 5	122696	Thiramai
Less than 5	122703	Bhura Ki Garhi
5 - 10	122623	Qasimpur
5 - 10	122626	Untasani
5 - 10	122634	Govardhanpur
5 - 10	122640	Dabha
5 - 10	122642	Bahadurpur
5 - 10	122653	Ladhauwa
5 - 10	122660	Kanakpur
5 - 10	122662	Nanau
5 - 10	122667	Kelanpur
5 - 10	122669	Kiratpur
5 - 10	122680	Baghiyar
5 - 10	122681	Nagla Bari
5 - 10	122682	Lachhamanpur
5 - 10	122701	Gangraul
11 - 20	122628	Bhelet Ramnagar
11 - 20	122635	Bhadroi
11 - 20	122639	Dariyapur
11 - 20	122643	Chandpur Mirza
11 - 20	122644	Niserabad
11 - 20	122646	Bamnoi
11 - 20	122648	Dhaurai
11 - 20	122652	Mandanpur
11 - 20	122659	Badri
11 - 20	122663	Jiroli Hira Singh
11 - 20	122665	Akarabad
11 - 20	122677	Parauri
11 - 20	122684	Khurrampur

Appendix VII - Village Directory

List of villages according to the proportion of the scheduled castes and the scheduled tribes to the total

District: Aligarh(143)

CD Block: Akrabad(0114)

A - Scheduled Castes		
Range of scheduled castes population (Percentages)	**Location code number**	**Name of village**
1	**2**	**3**
11 - 20	122686	Suhawali
11 - 20	122694	Bijalpur
11 - 20	122697	Narrau
11 - 20	122700	Maloi
21 - 30	122620	Nagaria Patti Chahram
21 - 30	122625	Qutubpur Amarpur
21 - 30	122632	Dabhaura
21 - 30	122633	Hasona Jagmohanpur
21 - 30	122641	Gobra
21 - 30	122651	Amamadapur
21 - 30	122656	Gopi
21 - 30	122664	Kuwagaon
21 - 30	122670	Tuamai
21 - 30	122672	Rajipur
21 - 30	122675	Kathaira
21 - 30	122676	Alampur
21 - 30	122679	Nagla Lala
21 - 30	122683	Vijaigarh Dehat
21 - 30	122688	Nagla Ranjita
21 - 30	122699	Barhad
21 - 30	122704	Gangalpur
21 - 30	122707	Bhinoli
31 - 40	122621	Shah Garh
31 - 40	122624	Kheria Harchand
31 - 40	122629	Kaseri
31 - 40	122630	Tehara
31 - 40	122650	Shanker Garh
31 - 40	122655	Dhanoli Chinauli
31 - 40	122661	Gudmai Mishripur
31 - 40	122685	Bilauthi
31 - 40	122691	Nagla Tularam
31 - 40	122702	Sikatarasani
31 - 40	122706	Bistauli
41 - 50	122636	Karahla
41 - 50	122666	Dhauri
41 - 50	122671	Khera Narayan Sinh
41 - 50	122674	Khandwar
41 - 50	122678	Golara
51 - 75	122631	Bhilawali
51 - 75	122668	Gopalpur
51 - 75	122673	Bhatauli
51 - 75	122689	Chitrauli

Appendix VII - Village Directory

List of villages according to the proportion of the scheduled castes and the scheduled tribes to the total

District: Aligarh(143)

CD Block: Akrabad(0114)

A - Scheduled Castes		
Range of scheduled castes population (Percentages)	**Location code number**	**Name of village**
1	**2**	**3**
51 - 75	122690	Nagla Sartaj
76 and above	122649	Kiblas

Appendix VII - Village Directory

List of villages according to the proportion of the scheduled castes and the scheduled tribes to the total

District: Aligarh(143)

CD Block: Atrauli(0115)

A - Scheduled Castes		
Range of scheduled castes population (Percentages)	**Location code number**	**Name of village**
1	**2**	**3**
Nil	122034	Sherpur
Nil	122038	Sindhaura
Nil	122044	Chalakpur
Nil	122052	Inayatpur Kasba
Nil	122060	Birsinghpur
Nil	122084	Mahaka
Nil	122090	Man Garhi
Nil	122096	Kamalpur
Nil	122098	Rampur Gosai
Nil	122113	Jamal Garhi
Nil	122114	Chaumuhan
Nil	122120	Swalepur
Nil	122126	Muradpur
Nil	122135	Nagla Nizam
Less than 5	122036	Alampur Kayasthan
Less than 5	122037	Kasimpur Gadaipur
Less than 5	122040	Usmanpur
Less than 5	122045	Suratgarh
Less than 5	122046	Bidhipur
Less than 5	122050	Shekhupur
Less than 5	122054	Jadaupur
Less than 5	122056	Nagla Harji
Less than 5	122065	Harbanshpur
Less than 5	122087	Harchandpur
Less than 5	122103	Noratha
Less than 5	122105	Mohsanpur
Less than 5	122121	Tehara
Less than 5	122122	Chapauta
Less than 5	122143	Nisarpur
5 - 10	122047	Rajmargpur
5 - 10	122049	Panhara Abdullapur
5 - 10	122053	Khedea Rafatpur
5 - 10	122061	Khedia Bahadur Garhi
5 - 10	122068	Bhojpur Ta Lohgarh
5 - 10	122070	Nauari
5 - 10	122078	Dhurra Khas Urf Premnagar
5 - 10	122080	Kaliyanpur Bhagirathpur
5 - 10	122081	Khera Khijarpur
5 - 10	122092	Mahera
5 - 10	122101	Birner
5 - 10	122108	Orenidalpat
5 - 10	122119	Baharabad

Appendix VII - Village Directory

List of villages according to the proportion of the scheduled castes and the scheduled tribes to the total

District: Aligarh(143)

CD Block: Atrauli(0115)

A - Scheduled Castes		
Range of scheduled castes population (Percentages)	**Location code number**	**Name of village**
5 - 10	122128	Ahamadpuri
5 - 10	122140	Kaliyanpur Rani
11 - 20	122039	Barhauli
11 - 20	122042	Simthala
11 - 20	122057	Chakathal
11 - 20	122059	Baimbirpur
11 - 20	122064	Ganeshpur Govindpur
11 - 20	122069	Raipur Dalpatpur
11 - 20	122072	Kanakpur
11 - 20	122079	Bhitauli
11 - 20	122082	Sidhauli
11 - 20	122083	Dadar Alupura
11 - 20	122097	Madhupur
11 - 20	122100	Chaupur Hauj
11 - 20	122104	Pahar Garhi
11 - 20	122106	Gijrauli
11 - 20	122107	Mahgavan
11 - 20	122111	Gaon Khera
11 - 20	122123	Haibatpur
11 - 20	122124	Govali
11 - 20	122127	Daud Garhi
11 - 20	122129	Chandauli Buzurg
11 - 20	122130	Chandaula Sujanpur
11 - 20	122131	Jujharka
11 - 20	122133	Bhavigarh
11 - 20	122134	Ganiyavali
11 - 20	122139	Khairabad
21 - 30	122032	Jamuna
21 - 30	122033	Raipur Munzapta
21 - 30	122035	Kazimabad
21 - 30	122041	Jakhaira
21 - 30	122043	Sahnaul
21 - 30	122055	Jamanpur
21 - 30	122063	Malahpur
21 - 30	122066	Jirauli Dhoom Singh
21 - 30	122067	Baijla
21 - 30	122074	Said Alampur
21 - 30	122076	Salarpur
21 - 30	122077	Gahtauli Nirmal
21 - 30	122085	Panihara
21 - 30	122089	Nathpur
21 - 30	122095	Nahal
21 - 30	122099	Kunvarpur

Appendix VII - Village Directory

List of villages according to the proportion of the scheduled castes and the scheduled tribes to the total

District: Aligarh(143)

CD Block: Atrauli(0115)

A - Scheduled Castes		
Range of scheduled castes population (Percentages)	**Location code number**	**Name of village**
21 - 30	122112	Meer Garhi
21 - 30	122115	Kadauli
21 - 30	122116	Mohasanabad
21 - 30	122137	Bahadurpur Tabyu
21 - 30	122138	Fazalpur
31 - 40	122048	Kakethal
31 - 40	122051	Pilkhuni
31 - 40	122058	Kirthala
31 - 40	122062	Muhamadpur Badhera
31 - 40	122093	Valipur
31 - 40	122094	Rajatau Seupur
31 - 40	122132	Surajpur
31 - 40	122136	Pendra
31 - 40	122141	Korah Raghupura
31 - 40	122142	Izzatpur
31 - 40	122144	Gazipur
41 - 50	122071	Lohgarh
41 - 50	122073	Binamai
41 - 50	122075	Kunjalpur
41 - 50	122102	Asharfabad
41 - 50	122125	Narauna Akapur
51 - 75	122088	Khanpur Khitauli
51 - 75	122091	Khedia Ta Lohgarh
76 and above	122118	Gyaspur

Appendix VII - Village Directory

List of villages according to the proportion of the scheduled castes and the scheduled tribes to the total

District: Aligarh(143)

CD Block: Bijauli(0116)

A - Scheduled Castes		
Range of scheduled castes population (Percentages)	**Location code number**	**Name of village**
1	**2**	**3**
Nil	122145	Alipur
Nil	122157	Gangabas
Nil	122172	Govali
Nil	122178	Muzaffara
Nil	122184	Barhaipura
Nil	122217	Singhpur Himmatpur
Nil	122232	Audhakhera
Less than 5	122147	Dinapur
Less than 5	122156	Hamidpur
Less than 5	122161	Sikri
Less than 5	122174	Haivatpur Kotra
Less than 5	122175	Bhamauri Khurd
Less than 5	122182	Nagalyia Jahar
Less than 5	122183	Kasimpur Khushipur
Less than 5	122198	Shamaspur
Less than 5	122214	Kalyan Nagar
Less than 5	122220	Taraichi
Less than 5	122235	Ata
5 - 10	122146	Pyavali
5 - 10	122160	Sankra
5 - 10	122165	Nagla Aliya
5 - 10	122173	Sihani Faridpur
5 - 10	122176	Dari Alawlpur
5 - 10	122185	Pidhaul Mahmodpur
5 - 10	122186	Kakrali
5 - 10	122196	Khadava
5 - 10	122225	Sirsa
11 - 20	122149	Narupura Katka
11 - 20	122150	Raipur Khas
11 - 20	122152	Harnot Bhojpur
11 - 20	122153	Todarpur Gair Ahatmali
11 - 20	122162	Gahtoli Gang
11 - 20	122170	Kanchanpur
11 - 20	122179	Rampur Chandiyana
11 - 20	122181	Ranmochna
11 - 20	122193	Tandoli Jahan Khan
11 - 20	122194	Dudhma
11 - 20	122197	Kasimpur Nagri
11 - 20	122203	Manpur Bhaupur
11 - 20	122206	Bilpura
11 - 20	122210	Abunasirpur
11 - 20	122212	Bulapur

Appendix VII - Village Directory

List of villages according to the proportion of the scheduled castes and the scheduled tribes to the total

District: Aligarh(143)

CD Block: Bijauli(0116)

A - Scheduled Castes		
Range of scheduled castes population (Percentages)	**Location code number**	**Name of village**
11 - 20	122213	Tevathu
11 - 20	122215	Rajgaon
11 - 20	122228	Rumamai
11 - 20	122233	Dado
21 - 30	122148	Khedia Sujanpur
21 - 30	122151	Shahpur Kotra
21 - 30	122168	Haranpur Gair Ahatmali
21 - 30	122171	Lahra Salempur
21 - 30	122177	Ram Nagar
21 - 30	122180	Hardoi
21 - 30	122187	Bhamsoi Husainpur
21 - 30	122188	Bahona Kotra
21 - 30	122202	Pipli
21 - 30	122209	Palimukimpur
21 - 30	122216	Shafipur
21 - 30	122218	Bisanpur Bahanpur
21 - 30	122219	Chadauva Govardhanpur
21 - 30	122224	Bijauli
21 - 30	122226	Chhaugawan
21 - 30	122229	Shekhupur Satkuna
21 - 30	122230	Sindhauli Khurd
21 - 30	122231	Khiriri Mastipur
31 - 40	122190	Data Choli Khurd
31 - 40	122192	Mandpur
31 - 40	122205	Barhsera
31 - 40	122207	Barhaul
31 - 40	122222	Banupura
31 - 40	122227	Rasaini
31 - 40	122236	Hussainpur Shahjadpur
41 - 50	122189	Data Choli Buzurg
41 - 50	122191	Ganeshpur Tanah
41 - 50	122204	Saifpur
41 - 50	122211	Khedia Dhaukal
41 - 50	122223	Siddha
51 - 75	122158	Rustam Nagar
51 - 75	122195	Dhurra Todarpur
51 - 75	122199	Nagar
51 - 75	122201	Lahaski
51 - 75	122208	Tochhi
51 - 75	122221	Runpan
51 - 75	122234	Bhikanpur
76 and above	122166	Gopalpur

Appendix VII - Village Directory

List of villages according to the proportion of the scheduled castes and the scheduled tribes to the total

District: Aligarh(143)

CD Block: Gangiri(0117)

A - Scheduled Castes		
Range of scheduled castes population (Percentages)	**Location code number**	**Name of village**
1	**2**	**3**
Nil	122239	Raipur Oi
Nil	122269	Mohakampur Ta Datawali
Nil	122306	Nagla Khagu
Nil	122309	Mundia Majra Kaser
Nil	122313	Baikhurd
Nil	122317	Lodhai
Nil	122319	Galibpur
Nil	122322	Rajgahila
Nil	122323	Bhirawali
Nil	122327	Chakkhedia
Less than 5	122244	Sunhara
Less than 5	122270	Khersa
Less than 5	122281	Mohkampur Ta Dadon
Less than 5	122282	Pithanpur
Less than 5	122283	Abhaypur Bahlolpur
Less than 5	122287	Bisora
Less than 5	122292	Kakabegpur
Less than 5	122299	Khulavali Urf Habib Ganj
Less than 5	122329	Malsai
Less than 5	122331	Kanaubi
5 - 10	122274	Sunpehar Edalpur
5 - 10	122284	Ajvaman Dher
5 - 10	122293	Bonai
5 - 10	122294	Samena Tatarpur
5 - 10	122304	Rajmau
5 - 10	122307	Sidhauli Kalan
5 - 10	122308	Chitkura
5 - 10	122315	Bahadurpur Rachoi
5 - 10	122318	Dorai
5 - 10	122324	Majhaula
5 - 10	122328	Makhdum Nagar
5 - 10	122333	Shadipur Kamrua
11 - 20	122237	Rahmapur
11 - 20	122240	Tikari
11 - 20	122246	Arni
11 - 20	122257	Satarapur
11 - 20	122262	Azadpur
11 - 20	122264	Datavali
11 - 20	122266	Paraura
11 - 20	122277	Barauli
11 - 20	122279	Bhamori Buzurg
11 - 20	122280	Tandauli

Appendix VII - Village Directory

List of villages according to the proportion of the scheduled castes and the scheduled tribes to the total

District: Aligarh(143)

CD Block: Gangiri(0117)

A - Scheduled Castes		
Range of scheduled castes population (Percentages)	**Location code number**	**Name of village**
11 - 20	122289	Bhay
11 - 20	122295	Nagla Meva
11 - 20	122296	Kasimpur Math Kaser
11 - 20	122297	Jiravli
11 - 20	122300	Maupur Bahadurpur
11 - 20	122305	Shahjahanbad
11 - 20	122310	Bonai
11 - 20	122311	Dhansari
11 - 20	122314	Jijathal
11 - 20	122321	Naugavan
11 - 20	122325	Hidramai
11 - 20	122326	Hussainpur Dehmafi
11 - 20	122330	Bilauna Chitrasi
11 - 20	122336	Budhari Buzurg
21 - 30	122242	Piploi
21 - 30	122243	Babupur
21 - 30	122245	Barla
21 - 30	122249	Puraini Ismailpur
21 - 30	122250	Utara
21 - 30	122254	Bhuria Majra Rampur
21 - 30	122259	Sihavali
21 - 30	122261	Paharipur
21 - 30	122265	Alahdadpur
21 - 30	122267	Mudhail
21 - 30	122268	Pusawali
21 - 30	122285	Nah
21 - 30	122286	Alampur Fatehpur
21 - 30	122290	Nabipur
21 - 30	122298	Paindra Nawabpur
21 - 30	122301	Shahjahanpur Vaijana
21 - 30	122303	Kaser
21 - 30	122312	Baikala
21 - 30	122320	Burhagaon
21 - 30	122334	Mamiana Ummedpur
21 - 30	122335	Budhari Khurd
31 - 40	122238	Alampur Rani
31 - 40	122251	Bhojpur Ta Datavli
31 - 40	122252	Chhabilpur
31 - 40	122271	Rampur Mazara Bhuria
31 - 40	122272	Habibpur
31 - 40	122288	Bajidpur
31 - 40	122291	Sikanderpur
31 - 40	122302	Ninamai Ojipur

Appendix VII - Village Directory

List of villages according to the proportion of the scheduled castes and the scheduled tribes to the total

District: Aligarh(143)

CD Block: Gangiri(0117)

A - Scheduled Castes		
Range of scheduled castes population (Percentages)	**Location code number**	**Name of village**
31 - 40	122316	Rukhala
31 - 40	122332	Hasanpur
41 - 50	122241	Madapur
41 - 50	122247	Tikta
41 - 50	122248	Anandpur
41 - 50	122255	Sikharna Khurd Kalan
41 - 50	122260	Nausha
41 - 50	122275	Sirauli
41 - 50	122276	Salgavan
51 - 75	122253	Hamirpur
51 - 75	122256	Daheli
51 - 75	122263	Khargupura
51 - 75	122278	Chharra Rafatpur
76 and above	122258	Kamalabad

Appendix VII - Village Directory

List of villages according to the proportion of the scheduled castes and the scheduled tribes to the total

District: Aligarh(143)

CD Block: Gonda(0118)

A - Scheduled Castes		
Range of scheduled castes population (Percentages)	**Location code number**	**Name of village**
1	**2**	**3**
Nil	122750	Nagla Jangli
Less than 5	122742	Nagla Rana Baraula
Less than 5	122743	Dhand
Less than 5	122796	Alipura
5 - 10	122726	Nagla Goverdhan Jasua
5 - 10	122747	Peepali
5 - 10	122761	Aturra
5 - 10	122762	Ahlad
5 - 10	122769	Kamalpur Maraun
5 - 10	122779	Lakhtoi
5 - 10	122786	Karaulisurja
5 - 10	122793	Mumreja
11 - 20	122720	Dahauda
11 - 20	122721	Nagla Birkhu
11 - 20	122723	Vrish Bhanpur
11 - 20	122724	Uttampur
11 - 20	122725	Dhatauli
11 - 20	122727	Payadapur
11 - 20	122728	Razawal
11 - 20	122729	Chooharpur Kinvasa
11 - 20	122736	Rudyat Urf Tarapur
11 - 20	122740	Nagla Groverdhan Siktari
11 - 20	122741	Nagla Darvar
11 - 20	122744	Nagla Madho
11 - 20	122748	Nagla Kunji
11 - 20	122749	Ajahari
11 - 20	122751	Nagla Fakeera
11 - 20	122752	Kaimthal
11 - 20	122755	Sadha
11 - 20	122758	Nagla Chandram
11 - 20	122759	Gahlau
11 - 20	122764	Rampur
11 - 20	122765	Bhaiyan
11 - 20	122775	Jatwar
11 - 20	122782	Gorai
11 - 20	122785	Shyam Garhi
11 - 20	122787	Sudama
11 - 20	122791	Chhaichhau
11 - 20	122792	Harautha
11 - 20	122800	Nagla Karua
21 - 30	122719	Nagla Jotu
21 - 30	122722	Chhoti Ballabh

Appendix VII - Village Directory

List of villages according to the proportion of the scheduled castes and the scheduled tribes to the total

District: Aligarh(143)

CD Block: Gonda(0118)

A - Scheduled Castes		
Range of scheduled castes population (Percentages)	**Location code number**	**Name of village**
21 - 30	122731	Majoopur Suvkara
21 - 30	122735	Ektajpur
21 - 30	122738	Mati
21 - 30	122745	Nagla Jagdev
21 - 30	122746	Nagla Mansujan
21 - 30	122753	Nagla Jujhar
21 - 30	122754	Hasan Garh
21 - 30	122756	Rafayatpur
21 - 30	122757	Jagner
21 - 30	122760	Nagla Kalua Bailauth
21 - 30	122763	Nagla Balram
21 - 30	122767	Kuagaon
21 - 30	122772	Baksaginora
21 - 30	122773	Khirsauli
21 - 30	122778	Nagla Fatola
21 - 30	122780	Mahdaura
21 - 30	122789	Garhi Uucha
21 - 30	122795	Bhanau
21 - 30	122799	Usar Purtarapur
31 - 40	122730	Gidaura
31 - 40	122732	Hirnoti
31 - 40	122734	Talesara
31 - 40	122739	Nagla Sabal Urf Gonda
31 - 40	122766	Ladhauli
31 - 40	122770	Sevanpur
31 - 40	122776	Shapur Dhadhoi
31 - 40	122777	Maujipur
31 - 40	122781	Jamau
31 - 40	122783	Pachehara
31 - 40	122784	Kubara
31 - 40	122788	Bansvali
31 - 40	122790	Amarpur Dhana
31 - 40	122794	Tamautiya
31 - 40	122797	Jahrauli
41 - 50	122733	Digsari
41 - 50	122737	Basai
41 - 50	122768	Salempur
41 - 50	122771	Jalalpurdeta
41 - 50	122774	Dantau
41 - 50	122798	Kalinjari
51 - 75	122801	Besawan Dehat

Appendix VII - Village Directory

List of villages according to the proportion of the scheduled castes and the scheduled tribes to the total

District: Aligarh(143)

CD Block: Iglas(0119)

A - Scheduled Castes		
Range of scheduled castes population (Percentages)	**Location code number**	**Name of village**
1	**2**	**3**
Nil	122802	Dokauli
Nil	122805	Pisaua
Nil	122820	Nagla Mibhiya
Nil	122821	Nagla Dayal
Nil	122822	Bobala
Nil	122848	Baj Garhi
Nil	122863	Udambara
Less than 5	122832	Navalpur
Less than 5	122840	Sikendarpur
Less than 5	122901	Daulatabad
5 - 10	122813	Ramnagar
5 - 10	122826	Haivatpur
5 - 10	122833	Manoharpur
5 - 10	122849	Nagla Ahivasi
5 - 10	122851	Bishanpur
5 - 10	122867	Sitapur
5 - 10	122904	Asroi
11 - 20	122806	Jaitholi
11 - 20	122809	Gursiana
11 - 20	122819	Hastpur Chandfari
11 - 20	122829	Taharpur
11 - 20	122831	Sahara Khurd
11 - 20	122834	Bijahara
11 - 20	122837	Rustampur Gotana
11 - 20	122838	Pareela
11 - 20	122839	Agorana
11 - 20	122850	Nagla Nahchala
11 - 20	122852	Karthala
11 - 20	122858	Kaimawali
11 - 20	122861	Lalpur
11 - 20	122870	Kheriya Gurdev
11 - 20	122871	Basai
11 - 20	122872	Sirkurra
11 - 20	122873	Rahatpur Imalliya
11 - 20	122889	Gandhi Gram
11 - 20	122891	Sathini
11 - 20	122892	Makrol
11 - 20	122896	Bahadurpur
11 - 20	122899	Barha Kalan
21 - 30	122804	Arniyan Kwaza Raju
21 - 30	122808	Bhairagorva
21 - 30	122814	Mahoa

Appendix VII - Village Directory

List of villages according to the proportion of the scheduled castes and the scheduled tribes to the total

District: Aligarh(143)

CD Block: Iglas(0119)

A - Scheduled Castes		
Range of scheduled castes population (Percentages)	**Location code number**	**Name of village**
21 - 30	122817	Barauth
21 - 30	122818	Bichaula
21 - 30	122853	Badampur
21 - 30	122855	Balrampur
21 - 30	122856	Bheelpur
21 - 30	122857	Balipur
21 - 30	122860	Bisahuli
21 - 30	122864	Simardhari
21 - 30	122865	Kajroth
21 - 30	122877	Naugavan
21 - 30	122878	Tochhigarh
21 - 30	122886	Mohakampur
21 - 30	122887	Subhashgram
21 - 30	122894	Jawar
21 - 30	122895	Nama
21 - 30	122897	Barha Khurd
21 - 30	122900	Toori
21 - 30	122902	Pilkhuniya
31 - 40	122827	Naglachura
31 - 40	122828	Muhraini
31 - 40	122830	Sahara Kalan
31 - 40	122841	Bhatoi
31 - 40	122844	Tehara
31 - 40	122845	Byohi
31 - 40	122862	Bharatpur
31 - 40	122868	Byohara
31 - 40	122869	Nagla Phalahar
31 - 40	122874	Karas
31 - 40	122879	Bairam Garhi
31 - 40	122880	Kanaura
31 - 40	122883	Satlauni Khurd
31 - 40	122884	Kandali
31 - 40	122888	Garhi Dhanu
31 - 40	122890	Nayabas
41 - 50	122803	Gada Khera
41 - 50	122810	Kanchirauli
41 - 50	122811	Gidauli
41 - 50	122816	Udaipura
41 - 50	122825	Bidaraka
41 - 50	122835	Kauakhera
41 - 50	122836	Rustampur Khojan
41 - 50	122859	Matroi
41 - 50	122866	Madaura

Appendix VII - Village Directory

List of villages according to the proportion of the scheduled castes and the scheduled tribes to the total

District: Aligarh(143)

CD Block: Iglas(0119)

A - Scheduled Castes		
Range of scheduled castes population (Percentages)	**Location code number**	**Name of village**
41 - 50	122881	Harrampur
41 - 50	122882	Satlauni Kalan
41 - 50	122903	Manipur
51 - 75	122807	Aliyaspur Bhanuara
51 - 75	122812	Navanagar
51 - 75	122823	Makhdumpur
51 - 75	122824	Rampur
51 - 75	122842	Kheriya Patal
51 - 75	122847	Nagla Jar
51 - 75	122854	Teekapur
51 - 75	122875	Belauth
51 - 75	122876	Paharhipur
51 - 75	122885	Tarasara
51 - 75	122893	Lal Garhi
76 and above	122815	Jarauth
76 and above	122843	Kishenpur
76 and above	122846	Nagla Mohan
76 and above	122898	Sooraja

Appendix VII - Village Directory

List of villages according to the proportion of the scheduled castes and the scheduled tribes to the

District: Aligarh(143)

CD Block: Tappal(0108)

A - Scheduled Castes

Range of scheduled castes population (Percentages)	Location code number	Name of village
1	2	3
Nil	121694	Gharvara
Nil	121697	Lalpur Raiyatpur
Nil	121698	Adampur
Nil	121699	Hamidpur
Nil	121700	Syaraul
Nil	121702	Tappal
Nil	121703	Jahan Garh
Nil	121704	Burhaka
Nil	121705	Baina
Nil	121706	Atari
Nil	121707	Manpur
Nil	121709	Maur
Nil	121710	Rasulpur
Nil	121711	Khera Kishan
Nil	121712	Nagla Danda
Nil	121713	Vasera
Nil	121714	Lal Garhi
Nil	121715	Palsera
Nil	121716	Bhadiyar
Nil	121717	Bhojaka
Nil	121718	Kadirpur Barah
Nil	121719	Pipli Nagala Kadirpur
Nil	121721	Bijana Ki Nagaliya
Nil	121722	Nagala Kripa
Nil	121723	Damuaka
Nil	121724	Paimpur
Nil	121725	Balampur
Nil	121726	Hirpura
Nil	121727	Bulakipur
Nil	121728	Jalalpur
Nil	121729	Itwarpur
Nil	121730	Chhajjupur
Nil	121731	Bichpuri
Nil	121732	Kheriabuzurg
Nil	121733	Bajauta
Nil	121734	Niguna Siguna
Nil	121735	Usarah Rasulpur
Nil	121736	Nagal Kala
Nil	121737	Sotipura
Nil	121738	Nagala Khurd
Nil	121739	Harji Ki Garhi Urf Garhi Suraj
Nil	121740	Khandeha

A - Scheduled Castes

Range of scheduled castes population (Percentages)	Location code number	Name of village
1	2	3
Nil	121741	Kripalpur
Nil	121742	Kurana
Nil	121743	Jikarpur
Nil	121744	Kansera
Nil	121745	Taharpur
Nil	121746	Hasanpur Jarailia
Nil	121747	Hetalpur
Nil	121748	Sherpur
Nil	121749	Narbari
Nil	121750	Girdharpur
Nil	121751	Malav
Nil	121752	Palar
Nil	121753	Utwara
Nil	121754	Untasani Bangar
Nil	121755	Untasani Khadar
Nil	121756	Pakhodana
Nil	121757	Jaidpura
Nil	121758	Ghanghauli
Nil	121759	Simrauthi
Nil	121760	Bajidpur
Nil	121761	Marorgarhi
Nil	121762	Faizuaka
Nil	121763	Dewaka
Nil	121764	Goraula
Nil	121765	Naglia Goraula
Nil	121766	Madak
Nil	121767	Jartauli
Nil	121768	Salemapur
Nil	121769	Shahnagar Soraula
Nil	121770	Harsukh Ki Nagaliya
Nil	121771	Bairamganj
Nil	121772	Bajhera
Nil	121773	Bharatpura
Nil	121774	Baluapur
Nil	121775	Kamalpur
Nil	121776	Haziyapur
Nil	121777	Takipur
Nil	121778	Lohlari
Nil	121779	Khediya Khurd
Nil	121780	Kaliyanpur
Nil	121781	Karanpur
Nil	121782	Keelpur
Nil	121783	Jadana
Nil	121785	Salpur
Less than 5	121720	Shadipur

Appendix VII - Village Directory

List of villages according to the proportion of the scheduled castes and the scheduled tribes to the total

District: Aligarh(143)

CD Block: Khair(0109)

A - Scheduled Castes

Range of scheduled castes population (Percentages)	Location code number	Name of village
1	2	3
Nil	121786	Gaudoli
Nil	121787	Marha Habibpur
Nil	121788	Chiti
Nil	121789	Mahgaura
Nil	121790	Mirpur Dahora
Nil	121791	Raipur
Nil	121792	Diwahamidpur
Nil	121798	Rajpur
Nil	121799	Nagaliya Sopha
Nil	121800	Narayanpur
Nil	121801	Mohasan Pur
Nil	121802	Khera
Nil	121803	Palaviran
Nil	121804	Sujanpur
Nil	121805	Resari
Nil	121806	Rooppur
Nil	121807	Bankner
Nil	121808	Mau
Nil	121809	Kiratpur
Nil	121810	Lakshman Garhi
Nil	121811	Udai Garhi
Nil	121812	Ainchana
Nil	121813	Utvara
Nil	121814	Bhamraula
Nil	121815	Neem Khera
Nil	121816	Sahroi
Nil	121817	Jarara
Nil	121818	Rasulpur
Nil	121819	Lohagarh
Nil	121820	Bajhera
Nil	121821	Naya Bans
Nil	121822	Taraura Urf Pipal Ka Gaon
Nil	121823	Nahraula
Nil	121824	Ismailpur
Nil	121825	Bhanauli
Nil	121826	Khediya Jhallo
Nil	121827	Biharipur
Nil	121828	Kakola
Nil	121829	Haivatpur

Appendix VII - Village Directory

List of villages according to the proportion of the scheduled castes and the scheduled tribes to the total

District: Aligarh(143)

CD Block: Khair(0109)

A - Scheduled Castes

Range of scheduled castes population (Percentages)	Location code number	Name of village
Nil	121830	Arrana
Nil	121831	Mangola
Nil	121832	Kunwarpur
Nil	121833	Godoli
Nil	121834	Janhera
Nil	121835	Balipur
Nil	121836	Chaudhana
Nil	121837	Andala
Nil	121838	Tehra
Nil	121839	Bilkhora
Nil	121840	Nayal
Nil	121841	Manpur Khurd
Nil	121842	Chamar Nagaria
Nil	121843	Gomat
Nil	121845	Sangrampur
Nil	121846	Kasison
Nil	121847	Viraula
Nil	121848	Dhumra
Nil	121849	Manpur Kalan
Nil	121850	Mathna
Nil	121851	Garhi Urf Nagala Shyauram
Nil	121852	Madanpur
Nil	121853	Nivsani
Nil	121854	Shivala
Nil	121855	Ahraula
Nil	121856	Sajana
Nil	121857	Savai Raghunathpur
Nil	121858	Sabhapur
Nil	121859	Fateh Garhi
Nil	121860	Aidalpur
Nil	121861	Khera Sattu
Nil	121862	Nayela
Nil	121863	Bamani
Nil	121864	Bhanera
Nil	121865	Vajidpur
Nil	121866	Palachand
Nil	121867	Nagala Virua
Nil	121868	Usram
Nil	121869	Bhogpur
Nil	121870	Nisuja

Appendix VII - Village Directory

List of villages according to the proportion of the scheduled castes and the scheduled tribes to the total

District: Aligarh(143)

CD Block: Khair(0109)

A - Scheduled Castes

Range of scheduled castes population (Percentages)	Location code number	Name of village
Nil	121871	Bhareri
Nil	121872	Arni
Nil	121961	Komala
Nil	121962	Kadauli
Nil	121963	Chaumunha
Nil	121964	Pala Sallu
Nil	121965	Kaurah Rustampur
Nil	121966	Virampur
Nil	121967	Jagatpur
Nil	121968	Rayat
Nil	121969	Sujapur
Nil	121970	Fatehpur
Nil	121971	Basai
Nil	121972	Mukutpur
Nil	121973	Nandpur Pala
Nil	121974	Akravat
Less than 5	121844	Nagola

Appendix VII - Village Directory

List of villages according to the proportion of the scheduled castes and the scheduled tribes to the total

District: Aligarh(143)

CD Block: Chandaus(0110)

A - Scheduled Castes

Range of scheduled castes population (Percentages)	Location code number	Name of village
1	2	3
Nil	121793	Bajherha
Nil	121794	Ganeshpur
Nil	121795	Nagala Assoo
Nil	121796	Dharmpur
Nil	121797	Bamoti
Nil	121873	Dharmpur
Nil	121874	Rakrana
Nil	121875	Shahpur
Nil	121876	Raupur
Nil	121877	Jalokhari
Nil	121878	Rupnagar
Nil	121880	Detakhurd
Nil	121881	Majoopur
Nil	121882	Balrampur
Nil	121883	Deta Saidpur
Nil	121884	Sabalpur
Nil	121885	Dargava
Nil	121886	Jalakaseru
Nil	121887	Dilavarpur
Nil	121888	Kaseru
Nil	121889	Sudeshpur
Nil	121890	Teekari Bhavapur
Nil	121891	Baharpur
Nil	121892	Badhiyana
Nil	121893	Surajpur
Nil	121894	Bhojpur Gyanpur
Nil	121895	Elampura
Nil	121896	Johra
Nil	121897	Chandaus
Nil	121898	Tajpur
Nil	121899	Bhagatpur
Nil	121900	Bhogpur
Nil	121901	Jahrana
Nil	121902	Ramnagar
Nil	121904	Jalakha
Nil	121905	Rampur Shahpur
Nil	121906	Anjana
Nil	121907	Nagla Padam
Nil	121908	Sahajpura
Nil	121909	Umari
Nil	121910	Gangai
Nil	121911	Jamanka

A - Scheduled Castes

Range of scheduled castes population (Percentages)	Location code number	Name of village
1	2	3
Nil	121912	Visara
Nil	121913	Thanpur Khanpur
Nil	121914	Hisail
Nil	121915	Chandner
Nil	121916	Aramgarhi
Nil	121917	Udaipur
Nil	121918	Barka
Nil	121919	Amritpur Bakhatpur
Nil	121920	Aogipur
Nil	121921	Sinhpur
Nil	121922	Chivanpur
Nil	121923	Navabpur
Nil	121924	Nagala Sarua
Nil	121925	Imlahara
Nil	121926	Raseedpur Gorna
Nil	121927	Markhi
Nil	121928	Kinhua
Nil	121929	Bhagwanpur
Nil	121930	Pahavati
Nil	121931	Noorullapur
Nil	121932	Daurau Chandpur
Nil	121933	Deopur
Nil	121934	Somna
Nil	121935	Madhaula
Nil	121936	Panihavar
Nil	121937	Nagala Nattha
Nil	121938	Hursaina
Nil	121939	Arjunpur
Nil	121940	Moharana
Nil	121941	Shyampur
Nil	121942	Rampur
Nil	121943	Ogarnagala Rajoo
Nil	121944	Lalpur
Nil	121945	Gwalara
Nil	121946	Raipur
Nil	121947	Kanhoi
Nil	121948	Hasanpur
Nil	121949	Pairai
Nil	121950	Chuharpur
Nil	121951	Lohpooth
Nil	121952	Khijarpur
Nil	121953	Khempur
Nil	121954	Bhimpur
Nil	121955	Maharajpur
Nil	121956	Virpura
Nil	121957	Ghoroth

A - Scheduled Castes

Range of scheduled castes population (Percentages)	Location code number	Name of village
1	2	3
Nil	121958	Karanpur
Nil	121959	Jakhauta
Nil	121960	Khyamai
Less than 5	121879	Pisava

Appendix VII - Village Directory

List of villages according to the proportion of the scheduled castes and the scheduled tribes to the

District: Aligarh(143)

CD Block: Jawan Sikanderpur(0111)

A - Scheduled Castes

Range of scheduled castes population (Percentages)	Location code number	Name of village
1	2	3
Nil	121984	Daoopur
Nil	121985	Araji Jangal
Nil	121986	Ganwari
Nil	121987	Pratappur
Nil	121988	Gol Garhi
Nil	121989	Madan Garhi
Nil	121990	Songra
Nil	121991	Tamkauli
Nil	121992	Potha
Nil	121993	Malikpuraa
Nil	121994	Madho Garh
Nil	121995	Ramnagar
Nil	121996	Shyampur
Nil	121997	Barauli
Nil	121998	Pokhar Garhi
Nil	121999	Barauli Khas
Nil	122000	Rajgarhi
Nil	122001	Khurd Khera
Nil	122002	Talepur
Nil	122003	Raipur
Nil	122004	Daheli
Nil	122005	Faridpur
Nil	122006	Tatargarhi
Nil	122007	Lehtoi
Nil	122008	Bajgarhi
Nil	122009	Dabthala
Nil	122010	Sumera Dariyapur
Nil	122011	Orha
Nil	122012	Tejpur
Nil	122013	Pilauna
Nil	122014	Bhojpur Garhia
Nil	122015	Siepur
Nil	122016	Raipur
Nil	122017	Pothi
Nil	122018	Piplauth Gokulpur
Nil	122019	Sikandrapur Kota
Nil	122020	Jangal Garhi
Nil	122021	Sunana
Nil	122022	Kotakhas
Nil	122023	Bahadurpur Kota
Nil	122024	Daoopur Kota
Nil	122025	Sumerpur

Appendix VII - Village Directory

List of villages according to the proportion of the scheduled castes and the scheduled tribes to the

District: Aligarh(143)

CD Block: Jawan Sikanderpur(0111)

A - Scheduled Castes

Range of scheduled castes population (Percentages)	Location code number	Name of village
1	2	3
Nil	122026	Samastpurkota
Nil	122027	Madanpur Chhabila
Nil	122028	Amrauli
Nil	122029	Jamalpur Siya
Nil	122030	Rafipur Siya
Nil	122464	Faridpur
Nil	122466	Pauhina
Nil	122467	Kastari Vaishya
Nil	122468	Pala Majra Kastari Vaishya
Nil	122469	Chandaukha
Nil	122470	Imlauth
Nil	122471	Jawan Sikandpur
Nil	122472	Jawan Vajidpur
Nil	122473	Nagaula
Nil	122474	Veerpur Chhabil Garhi
Nil	122475	Taqipur
Nil	122476	Mawan
Nil	122478	Kanaura
Nil	122479	Kazimpur
Nil	122480	Soorajpur
Nil	122481	Godha
Nil	122482	Sikargarhi
Nil	122483	Sikarna
Nil	122484	Padki
Nil	122485	Salaimpur
Nil	122486	Maimari
Nil	122487	Mujaffara
Nil	122488	Bahrampur
Nil	122489	Padaka Sultanpur
Nil	122490	Ahak
Nil	122491	Chhalesar
Nil	122492	Mehmoodpur
Nil	122493	Dhainkura
Nil	122494	Ahroli
Nil	122495	Ismailpur
Nil	122496	Mawaeen
Nil	122497	Sunamai
Nil	122498	Chaupur
Nil	122499	Talib Nagar
Nil	122500	Gopalpur
Nil	122501	Kasimpur
Nil	122502	Luhara

Appendix VII - Village Directory

List of villages according to the proportion of the scheduled castes and the scheduled tribes to the

District: Aligarh(143)

CD Block: Jawan Sikanderpur(0111)

A - Scheduled Castes

Range of scheduled castes population (Percentages)	Location code number	Name of village
1	2	3
Nil	122503	Bhim Garihi
Nil	122504	Jarauthi
Nil	122505	Siya Khas
Nil	122506	Rathgawan
Nil	122507	Chherat Sudhal
Nil	122508	Haivatpur Siya
Nil	122509	Mirzapur Siya
Nil	122510	Alampur Subkaramafi
Nil	122511	Alampur Subkara
Nil	122512	Satha
Nil	122513	Kherupura
Nil	122514	Sapera Bhanpur
Nil	122515	Sikandrapur Cherat
Nil	122516	Maheshpur
Nil	122517	Barhati
Nil	122518	Hetampur
Nil	122519	Rasoolpur Devsaini
Nil	122520	Kithara
Nil	122521	Jatpura
Less than 5	122477	Kaliyanpur

Appendix VII - Village Directory

List of villages according to the proportion of the scheduled castes and the scheduled tribes to the total

District: Aligarh(143)

CD Block: Lodha(0112)

A - Scheduled Castes		
Range of scheduled castes population (Percentages)	**Location code number**	**Name of village**
1	**2**	**3**
Nil	121975	Barothchajmal
Nil	121976	Sangor
Nil	121977	Rustampur Daula
Nil	121978	Nagla Viria
Nil	121979	Girdharpur
Nil	121980	Kheria Haivat Khan
Nil	121981	Kalua
Nil	121982	Rajmau
Nil	121983	Chandraula
Nil	122338	Bhartri
Nil	122339	Bhankri Khas
Nil	122340	Hayatpur Bajhera
Nil	122342	Harnoti
Nil	122343	Semla
Nil	122344	Bhagwanpur
Nil	122346	Bijauna Buzurg
Nil	122347	Chuawali
Nil	122348	Baraisubhangarhi
Nil	122349	Mahrawal
Nil	122350	Ilyaspur Mahrawal
Nil	122351	Sikandarpur Bhukarawale
Nil	122352	Khera Khus Khabar
Nil	122353	Bulak Garhi
Nil	122354	Lekhrajpur
Nil	122355	Jatanpur Chikawati
Nil	122356	Elampur
Nil	122357	Bhikampur
Nil	122358	Baraula Jafrabad
Nil	122359	Sikharan
Nil	122360	Nadroe
Nil	122361	Karsua
Nil	122362	Parsehra
Nil	122364	Dunai
Nil	122365	Nahra
Nil	122366	Lodha
Nil	122367	Moosepur Kareebjirauli
Nil	122368	Jirollidor
Nil	122371	Htalpur
Nil	122372	Luosara Bisawan
Nil	122373	Rustampur Akhan
Nil	122374	Tajpur Rasoolpur
Nil	122375	Alapur Garhia

Appendix VII - Village Directory

List of villages according to the proportion of the scheduled castes and the scheduled tribes to the total

District: Aligarh(143)

CD Block: Lodha(0112)

A - Scheduled Castes		
Range of scheduled castes population (Percentages)	**Location code number**	**Name of village**
1	**2**	**3**
Nil	122376	Wajidpur Nada
Nil	122377	Hardaspur
Nil	122378	Keshopur Jophri
Nil	122379	Karilia
Nil	122380	Hayatpur Hingotia
Nil	122381	Salaimpur Mafi
Nil	122382	Ibrahimpur
Nil	122383	Alahadadpur Nivry
Nil	122384	Shahpur Kutub
Nil	122385	Chamraula
Nil	122386	Kiratpur Nimana
Nil	122387	Marolla
Nil	122388	Loharra Nagla Baron
Nil	122389	Khijarpur
Nil	122390	Bharatpur
Nil	122391	Amarpur Nahra
Nil	122392	Rustampur Naimabad
Nil	122393	Barola Haji
Nil	122394	Baron
Nil	122395	Hirpur Hussainpur
Nil	122396	Pinjri Nagri
Nil	122397	Binupur
Nil	122398	Nagla Mauji
Nil	122399	Akbarpur
Nil	122400	Harnarayanpur
Nil	122401	Digsi
Nil	122402	Mandala
Nil	122403	Balbhadrapur
Nil	122404	Bahmati
Nil	122405	Dhaurra Palan
Nil	122406	Noorpur
Nil	122407	Badwamni
Nil	122408	Rana
Nil	122409	Karehla Gorwa
Nil	122410	Karhala Wagri
Nil	122411	Shaharimadan Gari
Nil	122412	Bhamraula
Nil	122413	Ranihal
Nil	122414	Barauli Bhikam
Nil	122415	Chandpura
Nil	122416	Haivatpur Fagoi
Nil	122417	Amarpur Kondala

Appendix VII - Village Directory

List of villages according to the proportion of the scheduled castes and the scheduled tribes to the total

District: Aligarh(143)

CD Block: Lodha(0112)

A - Scheduled Castes		
Range of scheduled castes population (Percentages)	**Location code number**	**Name of village**
1	**2**	**3**
Nil	122418	Govindpur Fagoi
Nil	122419	Madar Khera
Nil	122420	Jahangirabad
Nil	122421	Asneti
Nil	122422	Kaithwari
Nil	122423	Bithana
Nil	122424	Lalgarhi
Nil	122425	Hasanpur Buzurg
Nil	122427	Ahamadpur Amarkhan
Nil	122428	Saharanpur
Nil	122429	Talaspur Khurd
Nil	122430	Kheria Khauja Buddha
Nil	122431	Naugawan Arjun
Nil	122432	Inayatpur Bajhera
Nil	122433	Ajitpurasna
Nil	122434	Daulra Nirpal
Nil	122436	Barhauli Fateh Khan
Nil	122437	Bhakraula
Nil	122438	Palaaisi
Nil	122439	Nagla Jhau
Nil	122440	Cchahari
Nil	122441	Aisi
Nil	122443	Kasba Kol
Nil	122444	Daultabad
Nil	122445	Hajipur Chauhatta
Nil	122446	Pariyavali
Nil	122447	Rustampur Sakatkhan
Nil	122448	Bhadesi Mafi
Nil	122449	Mukundpur
Nil	122450	Mainath
Nil	122451	Manoharpur Kayastha
Nil	122452	Mukut Garhi
Nil	122453	Samastpurkeerat
Nil	122454	Abupur
Nil	122455	Nauhati
Nil	122456	Madrak
Nil	122457	Kothia
Nil	122458	Shahpur Madrak
Nil	122459	Nagla Bhaibeg
Nil	122460	Chikaura
Nil	122461	Talaspur Kalan
Nil	122463	Mahua Khera

Appendix VII - Village Directory

List of villages according to the proportion of the scheduled castes and the scheduled tribes to the total

District: Aligarh(143)

CD Block: Lodha(0112)

A - Scheduled Castes		
Range of scheduled castes population (Percentages)	**Location code number**	**Name of village**
1	**2**	**3**
Nil	122708	Gambhirpura Dehat
Less than 5	122426	Singharpur
Less than 5	122442	Roravar
Less than 5	122462	Sukhravali

Appendix VII - Village Directory

List of villages according to the proportion of the scheduled castes and the scheduled tribes to the total

District: Aligarh(143)

CD Block: Dhanipur(0113)

A - Scheduled Castes		
Range of scheduled castes population (Percentages)	**Location code number**	**Name of village**
1	**2**	**3**
Nil	122522	Ukhlana
Nil	122523	Khera Khurd
Nil	122524	Khera Buzurg
Nil	122525	Narauli
Nil	122526	Gwalra
Nil	122527	Chairauli Khurd
Nil	122528	Bhawan Garhi
Nil	122529	Kalai
Nil	122530	Daupur
Nil	122531	Meerpur
Nil	122532	Chouganpur
Nil	122533	Barautha
Nil	122534	Morthal
Nil	122535	Mohanpur
Nil	122536	Shahapur
Nil	122537	Aurangabad
Nil	122538	Nayabas Narendra Garhi
Nil	122539	Harduaganj Dehat
Nil	122540	Darapur
Nil	122541	Sarmastpur Machhua
Nil	122542	Azamabad Machhua
Nil	122543	Sikandarpur Machhua
Nil	122544	Barkatpur
Nil	122545	Gurushikharan
Nil	122546	Nagla Kurtia
Nil	122547	Khan Alampur
Nil	122548	Imlani
Nil	122549	Mai
Nil	122550	Nidhaula
Nil	122551	Chhiravali
Nil	122552	Varanadi
Nil	122553	Bisavanpur Silla
Nil	122554	Burhasi
Nil	122555	Rahsupur
Nil	122556	Shekhupur
Nil	122557	Kharai
Nil	122558	Baharampur
Nil	122559	Ukarana
Nil	122560	Shahjahanpur Tajpur
Nil	122561	Khitkari
Nil	122562	Bhataula
Nil	122563	Daulatpur

Appendix VII - Village Directory

List of villages according to the proportion of the scheduled castes and the scheduled tribes to the total

District: Aligarh(143)

CD Block: Dhanipur(0113)

A - Scheduled Castes		
Range of scheduled castes population (Percentages)	**Location code number**	**Name of village**
1	**2**	**3**
Nil	122564	Ikari
Nil	122565	Mahamudpur Jamalpur
Nil	122566	Changeri
Nil	122567	Bhawan Khera
Nil	122568	Bhojpur
Nil	122569	Alahdadpur
Nil	122570	Khan Garhi
Nil	122571	Panaithi
Nil	122572	Asadpur Kayam
Nil	122573	Yakutpur
Nil	122574	Pikhlauni
Nil	122575	Nijamtpur Borna
Nil	122577	Alinagar
Nil	122578	Kamalpur
Nil	122579	Rahamatpur Garmai
Nil	122580	Joravar Nagar
Nil	122581	Boner
Nil	122582	Kishan Garhi
Nil	122583	Girdharpur Gadhiyavali
Nil	122584	Balrampur
Nil	122585	Nagla Pankhani
Nil	122586	Chirauliya Daudkhan
Nil	122587	Ishanpur
Nil	122588	Kochhor
Nil	122589	Hajipur Fathehkhan
Nil	122590	Ghasipur
Nil	122591	Musepur Jalal
Nil	122592	Haivatpur Piratha
Nil	122593	Rustampur Ailam
Nil	122594	Gazripur
Nil	122595	Keshopur Gadrana
Nil	122596	Alipur
Nil	122597	Pali Razapur
Nil	122598	Sikarna
Nil	122599	Bhartua
Nil	122600	Adaun
Nil	122601	Sonoth Gokulpur
Nil	122602	Bhakari Ahivasi
Nil	122603	Dihauli
Nil	122604	Shebajpur
Nil	122605	Malikpura
Nil	122606	Jalupur Sigher

Appendix VII - Village Directory

List of villages according to the proportion of the scheduled castes and the scheduled tribes to the total

District: Aligarh(143)

CD Block: Dhanipur(0113)

A - Scheduled Castes		
Range of scheduled castes population (Percentages)	**Location code number**	**Name of village**
1	**2**	**3**
Nil	122607	Jasrathpur
Nil	122608	Dumhaira
Nil	122609	Shekha
Nil	122610	Edalpur
Nil	122611	Ukavli
Nil	122612	Chand Garhi
Nil	122613	Kaliyanpur
Nil	122614	Rohina Singhapur
Nil	122615	Sisroi Nagla Dhak
Nil	122616	Asgarpur
Nil	122617	Bajhera
Nil	122618	Balukhera
Less than 5	122576	Sidhauli

Appendix VII - Village Directory

List of villages according to the proportion of the scheduled castes and the scheduled tribes to the total

District: Aligarh(143)

CD Block: Akrabad(0114)

A - Scheduled Castes		
Range of scheduled castes population (Percentages)	**Location code number**	**Name of village**
1	**2**	**3**
Nil	122619	Sikandarpur
Nil	122620	Nagaria Patti Chahram
Nil	122621	Shah Garh
Nil	122622	Raipur Manipur
Nil	122623	Qasimpur
Nil	122624	Kheria Harchand
Nil	122625	Qutubpur Amarpur
Nil	122626	Untasani
Nil	122627	Bhagosa
Nil	122628	Bhelet Ramnagar
Nil	122629	Kaseri
Nil	122630	Tehara
Nil	122631	Bhilawali
Nil	122632	Dabhaura
Nil	122633	Hasona Jagmohanpur
Nil	122634	Govardhanpur
Nil	122635	Bhadroi
Nil	122636	Karahla
Nil	122637	Dabhi
Nil	122638	Jujharpur
Nil	122639	Dariyapur
Nil	122640	Dabha
Nil	122641	Gobra
Nil	122642	Bahadurpur
Nil	122643	Chandpur Mirza
Nil	122644	Niserabad
Nil	122646	Bamnoi
Nil	122647	Manai
Nil	122648	Dhaurai
Nil	122649	Kiblas
Nil	122650	Shanker Garh
Nil	122651	Amamadapur
Nil	122652	Mandanpur
Nil	122653	Ladhauwa
Nil	122654	Bhimpur Haripura
Nil	122655	Dhanoli Chinauli
Nil	122656	Gopi
Nil	122658	Nagla Aliya
Nil	122659	Badri
Nil	122660	Kanakpur
Nil	122661	Gudmai Mishripur
Nil	122662	Nanau

Appendix VII - Village Directory

List of villages according to the proportion of the scheduled castes and the scheduled tribes to the total

District: Aligarh(143)

CD Block: Akrabad(0114)

A - Scheduled Castes		
Range of scheduled castes population (Percentages)	**Location code number**	**Name of village**
1	**2**	**3**
Nil	122663	Jiroli Hira Singh
Nil	122664	Kuwagaon
Nil	122665	Akarabad
Nil	122666	Dhauri
Nil	122667	Kelanpur
Nil	122668	Gopalpur
Nil	122669	Kiratpur
Nil	122670	Tuamai
Nil	122671	Khera Narayan Sinh
Nil	122672	Rajipur
Nil	122673	Bhatauli
Nil	122674	Khandwar
Nil	122675	Kathaira
Nil	122676	Alampur
Nil	122678	Golara
Nil	122679	Nagla Lala
Nil	122680	Baghiyar
Nil	122681	Nagla Bari
Nil	122682	Lachhamanpur
Nil	122683	Vijaigarh Dehat
Nil	122684	Khurrampur
Nil	122685	Bilauthi
Nil	122686	Suhawali
Nil	122687	Dubhiya
Nil	122688	Nagla Ranjita
Nil	122689	Chitrauli
Nil	122690	Nagla Sartaj
Nil	122691	Nagla Tularam
Nil	122692	Barautha
Nil	122693	Jaitpur
Nil	122694	Bijalpur
Nil	122695	Bara Kalan
Nil	122696	Thiramai
Nil	122697	Narrau
Nil	122699	Barhad
Nil	122700	Maloi
Nil	122701	Gangraul
Nil	122702	Sikatarasani
Nil	122703	Bhura Ki Garhi
Nil	122704	Gangalpur
Nil	122705	Nagla Kesia
Nil	122706	Bistauli

Appendix VII - Village Directory

List of villages according to the proportion of the scheduled castes and the scheduled tribes to the total

District: Aligarh(143)

CD Block: Akrabad(0114)

A - Scheduled Castes		
Range of scheduled castes population (Percentages)	**Location code number**	**Name of village**
1	**2**	**3**
Nil	122707	Bhinoli
Less than 5	122677	Parauri

Appendix VII - Village Directory

List of villages according to the proportion of the scheduled castes and the scheduled tribes to the total

District: Aligarh(143)

CD Block: Atrauli(0115)

A - Scheduled Castes		
Range of scheduled castes population (Percentages)	**Location code number**	**Name of village**
1	**2**	**3**
Nil	122032	Jamuna
Nil	122033	Raipur Munzapta
Nil	122034	Sherpur
Nil	122035	Kazimabad
Nil	122036	Alampur Kayasthan
Nil	122037	Kasimpur Gadaipur
Nil	122038	Sindhaura
Nil	122039	Barhauli
Nil	122040	Usmanpur
Nil	122041	Jakhaira
Nil	122042	Simthala
Nil	122043	Sahnaul
Nil	122044	Chalakpur
Nil	122045	Suratgarh
Nil	122046	Bidhipur
Nil	122048	Kakethal
Nil	122049	Panhara Abdullapur
Nil	122050	Shekhupur
Nil	122051	Pilkhuni
Nil	122052	Inayatpur Kasba
Nil	122053	Khedea Rafatpur
Nil	122054	Jadaupur
Nil	122055	Jamanpur
Nil	122056	Nagla Harji
Nil	122057	Chakathal
Nil	122058	Kirthala
Nil	122059	Baimbirpur
Nil	122060	Birsinghpur
Nil	122061	Khedia Bahadur Garhi
Nil	122062	Muhamadpur Badhera
Nil	122063	Malahpur
Nil	122064	Ganeshpur Govindpur
Nil	122065	Harbanshpur
Nil	122066	Jirauli Dhoom Singh
Nil	122067	Baijla
Nil	122068	Bhojpur Ta Lohgarh
Nil	122069	Raipur Dalpatpur
Nil	122070	Nauari
Nil	122071	Lohgarh
Nil	122072	Kanakpur
Nil	122073	Binamai
Nil	122074	Said Alampur

Appendix VII - Village Directory

List of villages according to the proportion of the scheduled castes and the scheduled tribes to the total

District: Aligarh(143)

CD Block: Atrauli(0115)

A - Scheduled Castes		
Range of scheduled castes population (Percentages)	**Location code number**	**Name of village**
Nil	122075	Kunjalpur
Nil	122076	Salarpur
Nil	122077	Gahtauli Nirmal
Nil	122078	Dhurra Khas Urf Premnagar
Nil	122079	Bhitauli
Nil	122080	Kaliyanpur Bhagirathpur
Nil	122081	Khera Khijarpur
Nil	122082	Sidhauli
Nil	122083	Dadar Alupura
Nil	122084	Mahaka
Nil	122085	Panihara
Nil	122087	Harchandpur
Nil	122088	Khanpur Khitauli
Nil	122089	Nathpur
Nil	122090	Man Garhi
Nil	122091	Khedia Ta Lohgarh
Nil	122092	Mahera
Nil	122093	Valipur
Nil	122094	Rajatau Seupur
Nil	122095	Nahal
Nil	122096	Kamalpur
Nil	122097	Madhupur
Nil	122098	Rampur Gosai
Nil	122100	Chaupur Hauj
Nil	122101	Birner
Nil	122102	Asharfabad
Nil	122103	Noratha
Nil	122104	Pahar Garhi
Nil	122105	Mohsanpur
Nil	122106	Gijrauli
Nil	122107	Mahgavan
Nil	122108	Orenidalpat
Nil	122111	Gaon Khera
Nil	122112	Meer Garhi
Nil	122113	Jamal Garhi
Nil	122114	Chaumuhan
Nil	122115	Kadauli
Nil	122116	Mohasanabad
Nil	122118	Gyaspur
Nil	122119	Baharabad
Nil	122120	Swalepur
Nil	122121	Tehara
Nil	122122	Chapauta

Appendix VII - Village Directory

List of villages according to the proportion of the scheduled castes and the scheduled tribes to the total

District: Aligarh(143)

CD Block: Atrauli(0115)

A - Scheduled Castes		
Range of scheduled castes population (Percentages)	**Location code number**	**Name of village**
Nil	122123	Haibatpur
Nil	122124	Govali
Nil	122125	Narauna Akapur
Nil	122126	Muradpur
Nil	122127	Daud Garhi
Nil	122128	Ahamadpuri
Nil	122129	Chandauli Buzurg
Nil	122130	Chandaula Sujanpur
Nil	122131	Jujharka
Nil	122132	Surajpur
Nil	122133	Bhavigarh
Nil	122134	Ganiyavali
Nil	122135	Nagla Nizam
Nil	122136	Pendra
Nil	122137	Bahadurpur Tabyu
Nil	122138	Fazalpur
Nil	122139	Khairabad
Nil	122140	Kaliyanpur Rani
Nil	122141	Korah Raghupura
Nil	122142	Izzatpur
Nil	122143	Nisarpur
Nil	122144	Gazipur
Less than 5	122099	Kunvarpur
5 - 10	122047	Rajmargpur

Appendix VII - Village Directory

List of villages according to the proportion of the scheduled castes and the scheduled tribes to the total

District: Aligarh(143)

CD Block: Bijauli(0116)

A - Scheduled Castes		
Range of scheduled castes population (Percentages)	**Location code number**	**Name of village**
1	**2**	**3**
Nil	122145	Alipur
Nil	122146	Pyavali
Nil	122147	Dinapur
Nil	122148	Khedia Sujanpur
Nil	122149	Narupura Katka
Nil	122150	Raipur Khas
Nil	122151	Shahpur Kotra
Nil	122152	Harnot Bhojpur
Nil	122153	Todarpur Gair Ahatmali
Nil	122156	Hamidpur
Nil	122157	Gangabas
Nil	122158	Rustam Nagar
Nil	122160	Sankra
Nil	122161	Sikri
Nil	122162	Gahtoli Gang
Nil	122165	Nagla Aliya
Nil	122166	Gopalpur
Nil	122168	Haranpur Gair Ahatmali
Nil	122170	Kanchanpur
Nil	122171	Lahra Salempur
Nil	122172	Govali
Nil	122174	Haivatpur Kotra
Nil	122175	Bhamauri Khurd
Nil	122176	Dari Alawlpur
Nil	122177	Ram Nagar
Nil	122178	Muzaffara
Nil	122179	Rampur Chandiyana
Nil	122180	Hardoi
Nil	122181	Ranmochna
Nil	122182	Nagalyia Jahar
Nil	122183	Kasimpur Khushipur
Nil	122184	Barhaipura
Nil	122185	Pidhaul Mahmodpur
Nil	122186	Kakrali
Nil	122187	Bhamsoi Husainpur
Nil	122188	Bahona Kotra
Nil	122189	Data Choli Buzurg
Nil	122190	Data Choli Khurd
Nil	122191	Ganeshpur Tanah
Nil	122192	Mandpur
Nil	122193	Tandoli Jahan Khan
Nil	122194	Dudhma

Appendix VII - Village Directory

List of villages according to the proportion of the scheduled castes and the scheduled tribes to the total

District: Aligarh(143)

CD Block: Bijauli(0116)

A - Scheduled Castes		
Range of scheduled castes population (Percentages)	**Location code number**	**Name of village**
Nil	122195	Dhurra Todarpur
Nil	122196	Khadava
Nil	122197	Kasimpur Nagri
Nil	122198	Shamaspur
Nil	122199	Nagar
Nil	122201	Lahaski
Nil	122202	Pipli
Nil	122203	Manpur Bhaupur
Nil	122204	Saifpur
Nil	122205	Barhsera
Nil	122206	Bilpura
Nil	122207	Barhaul
Nil	122208	Tochhi
Nil	122209	Palimukimpur
Nil	122210	Abunasirpur
Nil	122211	Khedia Dhaukal
Nil	122212	Bulapur
Nil	122213	Tevathu
Nil	122214	Kalyan Nagar
Nil	122215	Rajgaon
Nil	122216	Shafipur
Nil	122217	Singhpur Himmatpur
Nil	122218	Bisanpur Bahanpur
Nil	122219	Chadauva Govardhanpur
Nil	122220	Taraichi
Nil	122221	Runpan
Nil	122222	Banupura
Nil	122223	Siddha
Nil	122224	Bijauli
Nil	122225	Sirsa
Nil	122226	Chhaugawan
Nil	122227	Rasaini
Nil	122228	Rumamai
Nil	122229	Shekhupur Satkuna
Nil	122230	Sindhauli Khurd
Nil	122231	Khiriri Mastipur
Nil	122232	Audhakhera
Nil	122233	Dado
Nil	122234	Bhikanpur
Nil	122235	Ata
Nil	122236	Hussainpur Shahjadpur
Less than 5	122173	Sihani Faridpur

Appendix VII - Village Directory

List of villages according to the proportion of the scheduled castes and the scheduled tribes to the total

District: Aligarh(143)

CD Block: Gangiri(0117)

A - Scheduled Castes		
Range of scheduled castes population (Percentages)	**Location code number**	**Name of village**
1	**2**	**3**
Nil	122237	Rahmapur
Nil	122238	Alampur Rani
Nil	122239	Raipur Oi
Nil	122240	Tikari
Nil	122241	Madapur
Nil	122242	Piploi
Nil	122243	Babupur
Nil	122244	Sunhara
Nil	122245	Barla
Nil	122246	Arni
Nil	122247	Tikta
Nil	122248	Anandpur
Nil	122249	Puraini Ismailpur
Nil	122250	Utara
Nil	122251	Bhojpur Ta Datavli
Nil	122252	Chhabilpur
Nil	122253	Hamirpur
Nil	122254	Bhuria Majra Rampur
Nil	122255	Sikharna Khurd Kalan
Nil	122256	Daheli
Nil	122257	Satarapur
Nil	122258	Kamalabad
Nil	122259	Sihavali
Nil	122260	Nausha
Nil	122261	Paharipur
Nil	122262	Azadpur
Nil	122263	Khargupura
Nil	122264	Datavali
Nil	122265	Alahdadpur
Nil	122266	Paraura
Nil	122267	Mudhail
Nil	122268	Pusawali
Nil	122269	Mohakampur Ta Datawali
Nil	122270	Khersa
Nil	122271	Rampur Mazara Bhuria
Nil	122272	Habibpur
Nil	122274	Sunpehar Edalpur
Nil	122275	Sirauli
Nil	122276	Salgavan
Nil	122277	Barauli
Nil	122278	Chharra Rafatpur
Nil	122279	Bhamori Buzurg

Appendix VII - Village Directory

List of villages according to the proportion of the scheduled castes and the scheduled tribes to the total

District: Aligarh(143)

CD Block: Gangiri(0117)

A - Scheduled Castes		
Range of scheduled castes population (Percentages)	**Location code number**	**Name of village**
Nil	122280	Tandauli
Nil	122281	Mohkampur Ta Dadon
Nil	122282	Pithanpur
Nil	122283	Abhaypur Bahlolpur
Nil	122284	Ajvaman Dher
Nil	122285	Nah
Nil	122286	Alampur Fatehpur
Nil	122287	Bisora
Nil	122288	Bajidpur
Nil	122289	Bhay
Nil	122290	Nabipur
Nil	122291	Sikanderpur
Nil	122292	Kakabegpur
Nil	122293	Bonai
Nil	122294	Samena Tatarpur
Nil	122295	Nagla Meva
Nil	122296	Kasimpur Math Kaser
Nil	122297	Jiravli
Nil	122298	Paindra Nawabpur
Nil	122299	Khulavali Urf Habib Ganj
Nil	122300	Maupur Bahadurpur
Nil	122301	Shahjahanpur Vaijana
Nil	122302	Ninamai Ojipur
Nil	122303	Kaser
Nil	122304	Rajmau
Nil	122305	Shahjahanbad
Nil	122306	Nagla Khagu
Nil	122307	Sidhauli Kalan
Nil	122308	Chitkura
Nil	122309	Mundia Majra Kaser
Nil	122310	Bonai
Nil	122311	Dhansari
Nil	122312	Baikala
Nil	122313	Baikhurd
Nil	122314	Jijathal
Nil	122315	Bahadurpur Rachoi
Nil	122316	Rukhala
Nil	122317	Lodhai
Nil	122318	Dorai
Nil	122319	Galibpur
Nil	122320	Burhagaon
Nil	122321	Naugavan
Nil	122322	Rajgahila

Appendix VII - Village Directory

List of villages according to the proportion of the scheduled castes and the scheduled tribes to the total

District: Aligarh(143)

CD Block: Gangiri(0117)

A - Scheduled Castes		
Range of scheduled castes population (Percentages)	**Location code number**	**Name of village**
Nil	122323	Bhirawali
Nil	122324	Majhaula
Nil	122325	Hidramai
Nil	122326	Hussainpur Dehmafi
Nil	122327	Chakkhedia
Nil	122328	Makhdum Nagar
Nil	122329	Malsai
Nil	122330	Bilauna Chitrasi
Nil	122331	Kanaubi
Nil	122332	Hasanpur
Nil	122333	Shadipur Kamrua
Nil	122334	Mamiana Ummedpur
Nil	122335	Budhari Khurd
Nil	122336	Budhari Buzurg

Appendix VII - Village Directory

List of villages according to the proportion of the scheduled castes and the scheduled tribes to the total

District: Aligarh(143)

CD Block: Gonda(0118)

A - Scheduled Castes		
Range of scheduled castes population (Percentages)	**Location code number**	**Name of village**
1	**2**	**3**
Nil	122719	Nagla Jotu
Nil	122720	Dahauda
Nil	122721	Nagla Birkhu
Nil	122722	Chhoti Ballabh
Nil	122723	Vrish Bhanpur
Nil	122724	Uttampur
Nil	122725	Dhatauli
Nil	122726	Nagla Goverdhan Jasua
Nil	122727	Payadapur
Nil	122728	Razawal
Nil	122729	Chooharpur Kinvasa
Nil	122730	Gidaura
Nil	122732	Hirnoti
Nil	122733	Digsari
Nil	122734	Talesara
Nil	122735	Ektajpur
Nil	122736	Rudyat Urf Tarapur
Nil	122737	Basai
Nil	122738	Mati
Nil	122739	Nagla Sabal Urf Gonda
Nil	122740	Nagla Groverdhan Siktari
Nil	122741	Nagla Darvar
Nil	122742	Nagla Rana Baraula
Nil	122743	Dhand
Nil	122744	Nagla Madho
Nil	122745	Nagla Jagdev
Nil	122746	Nagla Mansujan
Nil	122747	Peepali
Nil	122748	Nagla Kunji
Nil	122749	Ajahari
Nil	122750	Nagla Jangli
Nil	122751	Nagla Fakeera
Nil	122752	Kaimthal
Nil	122753	Nagla Jujhar
Nil	122754	Hasan Garh
Nil	122755	Sadha
Nil	122756	Rafayatpur
Nil	122757	Jagner
Nil	122758	Nagla Chandram
Nil	122759	Gahlau
Nil	122760	Nagla Kalua Bailauth
Nil	122761	Aturra

Appendix VII - Village Directory

List of villages according to the proportion of the scheduled castes and the scheduled tribes to the total

District: Aligarh(143)

CD Block: Gonda(0118)

A - Scheduled Castes		
Range of scheduled castes population (Percentages)	**Location code number**	**Name of village**
Nil	122762	Ahlad
Nil	122763	Nagla Balram
Nil	122764	Rampur
Nil	122765	Bhaiyan
Nil	122766	Ladhauli
Nil	122767	Kuagaon
Nil	122768	Salempur
Nil	122769	Kamalpur Maraun
Nil	122770	Sevanpur
Nil	122771	Jalalpurdeta
Nil	122772	Baksaginora
Nil	122773	Khirsauli
Nil	122774	Dantau
Nil	122775	Jatwar
Nil	122776	Shapur Dhadhoi
Nil	122777	Maujipur
Nil	122778	Nagla Fatola
Nil	122779	Lakhtoi
Nil	122780	Mahdaura
Nil	122781	Jamau
Nil	122782	Gorai
Nil	122783	Pachehara
Nil	122784	Kubara
Nil	122786	Karaulisurja
Nil	122787	Sudama
Nil	122788	Bansvali
Nil	122789	Garhi Uucha
Nil	122790	Amarpur Dhana
Nil	122791	Chhaichhau
Nil	122792	Harautha
Nil	122793	Mumreja
Nil	122794	Tamautiya
Nil	122795	Bhanau
Nil	122796	Alipura
Nil	122797	Jahrauli
Nil	122798	Kalinjari
Nil	122799	Usar Purtarapur
Nil	122800	Nagla Karua
Nil	122801	Besawan Dehat
Less than 5	122731	Majoopur Suvkara
Less than 5	122785	Shyam Garhi

Appendix VII - Village Directory

List of villages according to the proportion of the scheduled castes and the scheduled tribes to the total

District: Aligarh(143)

CD Block: Iglas(0119)

A - Scheduled Castes		
Range of scheduled castes population (Percentages)	**Location code number**	**Name of village**
1	**2**	**3**
Nil	122802	Dokauli
Nil	122803	Gada Khera
Nil	122804	Arniyan Kwaza Raju
Nil	122805	Pisaua
Nil	122806	Jaitholi
Nil	122807	Aliyaspur Bhanuara
Nil	122808	Bhairagorva
Nil	122809	Gursiana
Nil	122810	Kanchirauli
Nil	122811	Gidauli
Nil	122812	Navanagar
Nil	122813	Ramnagar
Nil	122814	Mahoa
Nil	122815	Jarauth
Nil	122816	Udaipura
Nil	122817	Barauth
Nil	122818	Bichaula
Nil	122819	Hastpur Chandfari
Nil	122820	Nagla Mibhiya
Nil	122821	Nagla Dayal
Nil	122822	Bobala
Nil	122823	Makhdumpur
Nil	122824	Rampur
Nil	122825	Bidaraka
Nil	122826	Haivatpur
Nil	122827	Naglachura
Nil	122828	Muhraini
Nil	122829	Taharpur
Nil	122830	Sahara Kalan
Nil	122831	Sahara Khurd
Nil	122832	Navalpur
Nil	122833	Manoharpur
Nil	122834	Bijahara
Nil	122835	Kauakhera
Nil	122836	Rustampur Khojan
Nil	122837	Rustampur Gotana
Nil	122838	Pareela
Nil	122839	Agorana
Nil	122840	Sikendarpur
Nil	122841	Bhatoi
Nil	122842	Kheriya Patal
Nil	122843	Kishenpur

Appendix VII - Village Directory

List of villages according to the proportion of the scheduled castes and the scheduled tribes to the total

District: Aligarh(143)

CD Block: Iglas(0119)

A - Scheduled Castes		
Range of scheduled castes population (Percentages)	**Location code number**	**Name of village**
Nil	122844	Tehara
Nil	122845	Byohi
Nil	122846	Nagla Mohan
Nil	122847	Nagla Jar
Nil	122848	Baj Garhi
Nil	122849	Nagla Ahivasi
Nil	122850	Nagla Nahchala
Nil	122851	Bishanpur
Nil	122852	Karthala
Nil	122853	Badampur
Nil	122854	Teekapur
Nil	122855	Balrampur
Nil	122856	Bheelpur
Nil	122857	Balipur
Nil	122858	Kaimawali
Nil	122859	Matroi
Nil	122860	Bisahuli
Nil	122861	Lalpur
Nil	122862	Bharatpur
Nil	122863	Udambara
Nil	122864	Simardhari
Nil	122865	Kajroth
Nil	122866	Madaura
Nil	122867	Sitapur
Nil	122868	Byohara
Nil	122869	Nagla Phalahar
Nil	122870	Kheriya Gurdev
Nil	122871	Basai
Nil	122872	Sirkurra
Nil	122873	Rahatpur Imalliya
Nil	122874	Karas
Nil	122875	Belauth
Nil	122876	Paharhipur
Nil	122877	Naugavan
Nil	122878	Tochhigarh
Nil	122879	Bairam Garhi
Nil	122880	Kanaura
Nil	122881	Harrampur
Nil	122882	Satlauni Kalan
Nil	122883	Satlauni Khurd
Nil	122884	Kandali
Nil	122885	Tarasara
Nil	122886	Mohakampur

Appendix VII - Village Directory

List of villages according to the proportion of the scheduled castes and the scheduled tribes to the total

District: Aligarh(143)

CD Block: Iglas(0119)

A - Scheduled Castes		
Range of scheduled castes population (Percentages)	**Location code number**	**Name of village**
Nil	122887	Subhashgram
Nil	122888	Garhi Dhanu
Nil	122889	Gandhi Gram
Nil	122890	Nayabas
Nil	122891	Sathini
Nil	122892	Makrol
Nil	122893	Lal Garhi
Nil	122894	Jawar
Nil	122895	Nama
Nil	122896	Bahadurpur
Nil	122897	Barha Khurd
Nil	122898	Sooraja
Nil	122899	Barha Kalan
Nil	122900	Toori
Nil	122901	Daulatabad
Nil	122902	Pilkhuniya
Nil	122903	Manipur
Nil	122904	Asroi

Section-II : Town Directory

Note explaining the abbreviations used in Town Directory 2011 Census:-

Statement I :- Status and Growth History:

Column 1 – Serial Number:- Self explanatory

Column 2:- Class, Name and civic status of town:- The Class is presented according to population of the towns in 2011 Census as follows:

Population	Class	Population	Class
100,000 and above	I	10,000 – 19,999	IV
50,000 – 99,999	II	5,000 – 9,999	V
20,000 – 49,999	III	Below - 5,000	VI

The following abbreviations are used to denote the Civic Status of the town.

Civic Status	Codes	Civic Status	Codes
i Municipal Corporation	M.Corp.	xii Notified Town Area	NTA
ii Municipal Committee	MC	xiii Industrial Notified Area	INA
iii Municipal Council	M Cl	xiv Industrial Township	ITS
iv City Municipal Council	CMC	xv Township	TS
v Town Municipal Council	TMC	xvi Town Panchayat	TP
vi Municipal Board	MB	xvii Nagar Panchayat	NP
vii Municipality	M	xviii Town Committee/ Town Area Committee	TC
viii Cantonment Board / Cantonment	CB	xix Small Town Committee	ST
ix Notified Area	NA	xx Estate Office	EO
x Notified Town	NT	xxi Gram Panchayat	GP
xi Notified Area Committee/ Notified Area Council	NAC	xxii Census Town	CT

Column 3 - 25: - These columns are self explanatory

Statement II: - Physical Aspects and Location of town, 2009.

Column 1 - 2 Serial number and Name of town: - Self explanatory

Columns 3 to 5 - Physical Aspects:-In these columns the Rainfall and Maximum and Minimum Temperature of the town is recorded.

Columns 6 to 12:- Name and road distance of the town (in kms.) from the State headquarters, District headquarters, Sub-divisional/Taluk/Tahsil/ Police station/Development Block/Island HQ., Nearest city with population of one lakh and more, Nearest city with population of five lakh and more, Railway

station and Bus route is recorded in these columns respectively. If the names mentioned in these columns are the same as the referent town itself, the distance is recorded as (0) zero.

Statement III – Civic and other Amenities, 2009:-

Column 1 - 2 Serial number and Name of town: - Self explanatory

Column 3 – Road length (in km.):- The information about the road length (in km.) within the limit of the town is recorded in this column.

Columns 4 to 7- System of drainage: - The system of drainage available in the town is indicated in these columns by the following codes:

System of drainage	Codes
Open drains	OD
Closed drains	CD
Both drains	BD

Columns 8 to 11-Number of latrines: - The number of various types of latrines available in the town is indicated in these columns.

Columns No. 12 & 13 – Protected water supply: - The information on source of water supply and system of water storage with capacity available in the town are given in these columns in the following codes:

Column 12 (Source of water supply)	Code	Column 13 (System of water storage)	Code
Tap water	T	Over Head Tank	OHT
Tube-well water	TW	Service Reservoir	SR
Tank Water	TK	River Infiltration Gallery	RIG
Well water	W	Bore Well Pumping System	BWP
		Pressure Tank	PT

The information on 2 major source of water supply is given in column 12 and the system of water storage with capacity against each in kilo-litres (in bracket) is presented in column 13.

Columns 14 Fire Fighting Service: - In case the fire fighting service is available in the referent town, `yes' is recorded. If the facility is not available within the town, the name of the nearest place having this facility with its distance from the referent town has been recorded.

Columns 15 to 19- Electrification (Number of connections):-Different types of electric connections have been shown in these columns, i.e., Domestic, Industrial, Commercial, Road lighting (points) & others.

Statement IV: Medical Facilities, 2009:-

Columns 1 - 2 Serial number and Name of town: - Self explanatory

Columns 3 to 13 :- The number of various medical institutions such as Hospitals, Dispensaries, Health Center, Family Welfare Center, Maternity and Child Welfare Center, Maternity Homes, T.B. Hospital/clinic, Nursing Homes, Charitable Hospital/Nursing Home, Mobile Health Clinic and Others as available in the town, are indicated in these columns (along with number of beds in brackets).

If a medical facility is not available in the town, the name of the nearest place and its distance in kilometers from the town where the facility is available is mentioned.

Column 14 - Veterinary Hospital:-The Number of Veterinary Hospitals available in the town is given in this column.

Column 15 - Medicine Shop:-The number of Medicine shops available in the town is given in this column.

Statement V: Educational, Recreational and Cultural Facilities, 2009:-

Columns 1 - 2 Serial number and Name of town: - Self explanatory

Columns 3 to 15 Educational Facilities:- The information on number of Primary school, Middle school, Secondary school, Senior Secondary school, Arts/Science/ Commerce colleges (of degree level and above), Medical colleges, Engineering colleges, Management Institute/Colleges, Polytechnics, Recognized Shorthand, Typewriting and vocational training Institutions, Non-formal Education Center (Sarva Shiksha Abhiyan Center), Special School for disabled and Others available in the town, are indicated in these columns.

If an educational facility is not available in the town, the name of the nearest place and its distance in kilometers from the town where the facility is available is mentioned.

Columns 16 to 23 – Number of Social, Recreational and Culture Facilities :- The information on No. of Home Orphanage, Working women's hostels (with No. of seats in bracket), No. of Old Age Home, Stadium, Cinema Theatre, Auditorium/Community halls, Public libraries and Reading rooms available in the town are given under these column.

Statement VI: Industry and Banking 2009:-

Columns 1 - 2 Serial number and Name of town: - Self explanatory

Columns 3 to 5 - Names of three most important commodities manufactured:- The names of three most important commodities manufactured in the town are given under these columns.

Columns 6 to 8 - Number of banks: - The number of banks available in the referent town both Commercial and Co-operative banks are recorded against these columns.

Columns 9 & 10 – Number of Agricultural and Non Agricultural Credit Societies: - The number of Agricultural and Non Agricultural Credit Societies available in the referent town are given in these columns.

Statement VII: Civic and other Amenities in Slums, 2009:-

This statement VII provides information on civic and other amenities in all slums whether notified or not and for all towns having statutory bodies, like Municipality, Municipal Corporation, Town area committee etc.

STATEMENT – I Status and Growth History

Sr. No.	Class, name and civic status of town	Location Code No.	Name of Taluk/ Tahsil/ Police Station/Islands etc.	Name of CD block	Area (sq. Km.)	Number of households including houseless households (2011 Census)	Scheduled Castes Population (2011 Census)	Scheduled Tribes Population (2011 Census)
1	2	3	4	5	6	7	8	9
1	Jatari (NP),	0914300752800763	KHAIR		7.95	3057	3580	0
2	Khair (NPP)	0914300752800764	KHAIR		15.54	5883	6485	6
3	Gabhana (CT)	09120028058	GABHANA	JAWA SIKANDER	380	993	1875	6
4	Atrauli (NPP),	0914300754800765	ATRAULI		16.25	8093	4568	2
5	Chharra Rafatpur	0914300754800766	ATRAULI		18.6	3274	1677	0
6	Gangiri (CT)	09120038059	ATRAULI	CHHARRA GANGIRI	3.18	814	822	0
7	Harduaganj (NP),	0914300755800767	KOIL		15.4	2384	2105	0
8	Aligarh (M Corp.), M Corp.	0914300755800768	KOIL		40.43	147363	138184	332
9	Jalali (NP),	0914300755800769	KOIL		17.62	3358	5227	0
10	Kauriaganj (NP), NP	0914300755800770	KOIL		14.2	1862	981	0
11	Pilkhana (NP),	0914300755800771	KOIL		12.62	1730	1617	0
12	Vijaigarh (NP),	0914300755800772	KOIL		17.47	1176	1792	0
13	Qasimpur Power House Colony	09120048060	KOIL	JAWAN	6	1627	1329	1
14	Sarsaul (CT),	09120048061	KOIL	LODHA	1.5	1686	1423	0
15	Ashrafpur Jalal (CT),	09120048062	KOIL	LODHA	1.5	2031	2603	0
16	Deosaini (CT),	09120048063	KOIL	LODHA	5	1190	1769	8
17	Kwarasi (CT),	09120048064	KOIL	LODHA	1.5	2830	4556	0
18	Rampur (CT),	09120048065	KOIL	JAWAN	3.01	882	1851	0
19	Manjoor Garhi	09120048066	KOIL	ALIGARH	2.81	1546	1385	0
20	Ramgarh	09120048067	KOIL	JAWAN	2	3083	307	0
21	Dhaurra Mafi (CT)	09120048068	KOIL	JAWAN	1.5	2318	274	0
22	Dhanipur (CT),	09120048069	KOIL	DHANIPUR	1.5	3581	2724	0
23	Iglas (NP),	0914300756800773	IGLAS		4	2598	2555	0
24	Beswan (NP),	0914300756800774	IGLAS		13.5	978	738	0

STATEMENT – I Status and Growth History

Sr. No.	Class, name and civic status of town	Population and growth rate (in brackets) of the town at the Censuses of								
		1901	1911	1921	1931	1941	1951	1961	1971	1981
1	2	10	11	12	13	14	15	16	17	18
1	Jatari (NP),	0 (0)	0 (0)	0 (0)	0 (0)	0 (0)	3636 (0)	0 (0)	0 (0)	8243 (0)
2	Khair (NPP)	4537 (0)	4618 (0)	4305 (0)	5339 (0)	7414 (0)	7534 (0)	0 (0)	0 (0)	15497 (0)
3	Gabhana (CT)	0 (0)	0 (0)	0 (0)	0 (0)	0 (0)	0 (0)	0 (0)	0 (0)	0 (0)
4	Atrauli (NPP),	16561 (0)	15730 (0)	13018 (0)	14922 (0)	16323 (0)	16276 (0)	17936 (0)	20980 (0)	27317 (0)
5	Chharra Rafatpur (NP),	2825 (0)	2627 (0)	2539 (0)	2574 (0)	2450 (0)	3005 (0)	0 (0)	0 (0)	8883 (0)
6	Gangiri (CT)	0 (0)	0 (0)	0 (0)	0 (0)	0 (0)	0 (0)	0 (0)	0 (0)	0 (0)
7	Harduaganj (NP),	6619 (0)	5338 (0)	5424 (0)	3927 (0)	4042 (0)	4332 (0)	0 (0)	0 (0)	7504 (0)
8	Aligarh (M Corp.), M Corp.	72084 (0)	66344 (0)	66963 (0)	83878 (0)	112655 (0)	141618 (0)	185020 (0)	252314 (0)	320861 (0)
9	Jalali (NP),	8830 (0)	7896 (0)	6800 (0)	8363 (0)	8378 (0)	9135 (0)	0 (0)	0 (0)	13841 (0)
10	Kauriaganj (NP), NP	4691 (0)	4259 (0)	3525 (0)	3964 (0)	4371 (0)	5123 (0)	0 (0)	0 (0)	6636 (0)
11	Pilkhana (NP),	5109 (0)	4198 (0)	3894 (0)	4483 (0)	4041 (0)	4735 (0)	0 (0)	0 (0)	5877 (0)
12	Vijaigarh (NP),	3261 (0)	3915 (0)	3584 (0)	2493 (0)	2580 (0)	2837 (0)	0 (0)	0 (0)	3898 (0)
13	Qasimpur Power House Colony (CT),	0 (0)	0 (0)	0 (0)	0 (0)	0 (0)	0 (0)	0 (0)	0 (0)	13871 (0)
14	Sarsaul (CT),	0 (0)	0 (0)	0 (0)	0 (0)	0 (0)	0 (0)	0 (0)	0 (0)	0 (0)
15	Ashrafpur Jalal (CT),	0 (0)	0 (0)	0 (0)	0 (0)	0 (0)	0 (0)	0 (0)	0 (0)	0 (0)
16	Deosaini (CT),	0 (0)	0 (0)	0 (0)	0 (0)	0 (0)	0 (0)	0 (0)	0 (0)	0 (0)
17	Kwarasi (CT),	0 (0)	0 (0)	0 (0)	0 (0)	0 (0)	0 (0)	0 (0)	0 (0)	0 (0)
18	Rampur (CT),	0 (0)	0 (0)	0 (0)	0 (0)	0 (0)	0 (0)	0 (0)	0 (0)	0 (0)
19	Manjoor Garhi (CT)	0 (0)	0 (0)	0 (0)	0 (0)	0 (0)	0 (0)	0 (0)	0 (0)	0 (0)
20	Ramgarh Panjoopur (CT),	0 (0)	0 (0)	0 (0)	0 (0)	0 (0)	0 (0)	0 (0)	0 (0)	0 (0)
21	Dhaurra Mafi (CT)	0 (0)	0 (0)	0 (0)	0 (0)	0 (0)	0 (0)	0 (0)	0 (0)	0 (0)
22	Dhanipur (CT),	0 (0)	0 (0)	0 (0)	0 (0)	0 (0)	0 (0)	0 (0)	0 (0)	0 (0)
23	Iglas (NP),	0 (0)	0 (0)	0 (0)	0 (0)	0 (0)	0 (0)	0 (0)	0 (0)	5235 (0)
24	Beswan (NP),	2871 (0)	2622 (0)	2280 (0)	2453 (0)	2707 (0)	2616 (0)	0 (0)	0 (0)	4056 (0)

STATEMENT – I Status and Growth History

Sr. No.	Class, name and civic status of town	Population and growth rate (in brackets) of the town at the Censuses of			Density (2011 Census)	Sex ratio		
		1991	2001	2011		1991	2001	2011
1	2	19	20	21	22	23	24	25
1	Jatari (NP),	13276 (27.85)	16973 (27.85)	18387 (8.33)	2312.83	872	854	878
2	Khair (NPP)	21770 (27.09)	27667 (27.09)	35751 (29.22)	2300.58	875	866	880
3	Gabhana (CT)	0 (0)	0 (0)	5886 (0)	15.49	0	0	901
4	Atrauli (NPP),	35135 (24.5)	43744 (24.5)	50412 (15.24)	3102.28	884	890	912
5	Chharra Rafatpur (NP),	13343 (56.12)	20831 (56.12)	21146 (1.51)	1136.88	900	886	913
6	Gangiri (CT)	0 (0)	0 (0)	5576 (0)	1753.46	0	0	845
7	Harduaganj (NP),	9682 (19.62)	11582 (19.62)	13690 (18.2)	888.96	880	881	885
8	Aligarh (M Corp.), M Corp.	480520 (39.24)	669087 (39.24)	874408 (30.69)	21627.70	867	876	894
9	Jalali (NP),	15548 (12.24)	17451 (12.24)	20238 (15.97)	1148.58	849	860	893
10	Kauriaganj (NP), NP	8846 (19.7)	10589 (19.7)	12244 (15.63)	862.25	851	870	874
11	Pilkhana (NP),	7379 (31.71)	9719 (31.71)	11518 (18.51)	912.68	870	888	887
12	Vijaigarh (NP),	4759 (24.96)	5947 (24.96)	7124 (19.79)	407.78	887	895	896
13	Qasimpur Power House Colony (CT),	16095 (-14.56)	13752 (-14.56)	7791 (-43.35)	1298.50	842	878	900
14	Sarsaul (CT),	0 (0)	0 (0)	9267 (0)	6178.00	0	0	905
15	Ashrafpur Jalal (CT),	9868 (36.18)	13438 (36.18)	11785 (-12.3)	7856.67	918	957	870
16	Deosaini (CT),	0 (0)	0 (0)	6920 (0)	1384.00	0	0	801
17	Kwarasi (CT),	0 (0)	0 (0)	15763 (0)	10508.67	0	0	906
18	Rampur (CT),	0 (0)	0 (0)	5499 (0)	1826.91	0	0	877
19	Manjoor Garhi (CT)	0 (0)	0 (0)	9381 (0)	3338.43	0	0	922
20	Ramgarh Panjoopur (CT),	0 (0)	0 (0)	18897 (0)	9448.50	0	0	895
21	Dhaurra Mafi (CT)	0 (0)	0 (0)	13241 (0)	8827.33	0	0	915
22	Dhanipur (CT),	0 (0)	0 (0)	20511 (0)	13674.00	0	0	865
23	Iglas (NP),	7940 (49.76)	11891 (49.76)	15478 (30.17)	3869.50	877	879	895
24	Beswan (NP),	5010 (9)	5461 (9)	6278 (14.96)	465.04	815	880	868

STATEMENT-II

Physical Aspects and Location of Towns, 2009

Sr. No.	Name of town	Physical aspects			Name of and road distance (in kms.) from	
		Rainfall (in mm)	Temperature (in centigrade)		State HQ.	District HQ.
			Maximum	Minimum		
1	2	3	4	5	6	7
1	Jatari (NP)	415	44.6	8	LUCKNOW (350)	ALIGARH (45)
2	Khair (NPP)	415	44.6	8	LUCKNOW (410)	ALIGARH (25)
3	09120028058	415	44.6	8	LUCKNOW (400)	ALIGARH (20)
4	Atrauli (NPP)	415	44.6	8	LUCKNOW (385)	ALIGARH (27)
5	Chharra Rafatpur (NP)	415	44.6	8	LUCKNOW (410)	ALIGARH (35)
6	09120038059	415	44.6	8	LUCKNOW (400)	ALIGARH (25)
7	Harduaganj (NP)	415	44.6	8	LUCKNOW (393)	ALIGARH (10)
8	Aligarh (M Corp.)	415	44.6	8	LUCKNOW (410)	ALIGARH (20)
9	Jalali (NP)	415	44.6	8	LUCKNOW (400)	ALIGARH (20)
10	Kauriaganj (NP)	415	44.6	8	LUCKNOW (410)	ALIGARH (25)
11	Pilkhana (NP)	415	44.6	8	LUCKNOW (392)	ALIGARH (22)
12	Vijaigarh (NP)	415	44.6	8	LUCKNOW (309)	ALIGARH (36)
13	09120048060	415	44.6	8	LUCKNOW (309)	ALIGARH (22)
14	09120048061	415	44.6	8	LUCKNOW (308)	ALIGARH (3)
15	09120048062	415	44.6	8	LUCKNOW (309)	ALIGARH (3)
16	09120048063	415	44.6	8	LUCKNOW (308)	ALIGARH (10)
17	09120048064	415	44.6	8	LUCKNOW (309)	ALIGARH (4)
18	09120048065	415	44.6	8	LUCKNOW (309)	ALIGARH (16)
19	09120048066	415	44.6	8	LUCKNOW (315)	ALIGARH (5)
20	09120048067	415	44.6	8	LUCKNOW (308)	ALIGARH (3)
21	09120048068	415	44.6	8	LUCKNOW (309)	ALIGARH (3)
22	09120048069	415	44.6	8	LUCKNOW (309)	ALIGARH (4)
23	Iglas (NP)	415	44.6	8	LUCKNOW (400)	ALIGARH (24)
24	Beswan (NP)	415	44.6	8	LUCKNOW (416)	ALIGARH (35)

STATEMENT-II Cont…..

Physical Aspects and Location of Towns, 2009

Sr. No.	Name of town	Sub-Division/ Taluk/ Tahsil / Police station/ Development Block/ Island HQ.	Nearest city with population of one lakh and more	Nearest city with population of five lakh and more	Railway station	Bus route
1	2	8	9	10	11	12
1	Jatari (NP)	KHAIR (22)	ALIGARH (45)	AGRA (50)	ALIGARH (45)	YES (0)
2	Khair (NPP)	KHAIR (2)	ALIGARH (25)	AGRA (90)	ALIGARH (26)	YES (0)
3	09120028058	GABHANA (26)	ALIGARH (20)	ALIGARH (20)	SOMNA (5)	YES (0)
4	Atrauli (NPP)	ATRAULI (0)	ALIGARH (27)	ALIGARH (27)	ATRAULI ROAD (0)	YES (0)
5	Chharra Rafatpur (NP)	ATRAULI (20)	ALIGARH (35)	ALIGARH (35)	ALIGARH (35)	YES (0)
6	09120038059	ATRAULI (10)	ALIGARH (25)	ALIGARH (25)	KASGANJ (15)	YES (0)
7	Harduaganj (NP)	KOIL (14)	ALIGARH (10)	ALIGARH (10)	HARDUAGANJ (7)	YES (0)
8	Aligarh (M Corp.)	KOIL (20)	HATHRAS (45)	AGRA (65)	ALIGARH (0)	YES (0)
9	Jalali (NP)	KOIL (20)	ALIGARH (20)	ALIGARH (20)	ALIGARH (20)	YES (0)
10	Kauriaganj (NP)	KOIL (15)	ALIGARH (25)	ALIGARH (25)	ALIGARH (25)	YES (0)
11	Pilkhana (NP)	KOIL (25)	ALIGARH (22)	ALIGARH (22)	ALIGARH (22)	YES (0)
12	Vijaigarh (NP)	KOIL (36)	HATHRAS (40)	AGRA (65)	SASNI (5)	YES (0)
13	09120048060	KOIL (22)	ALIGARH (22)	ALIGARH (22)	HARDUAGANJ (2)	YES (0)
14	09120048061	KOIL (2)	ALIGARH (3)	ALIGARH (3)	ALIGARH JUNCTION (4)	YES (0)
15	09120048062	KOIL (3)	ALIGARH (3)	ALIGARH (3)	ALIGARH (3)	YES (0)
16	09120048063	KOIL (10)	ALIGARH (10)	ALIGARH (10)	ALIGARH (10)	YES (0)
17	09120048064	KOIL (5)	ALIGARH (4)	ALIGARH (4)	ALIGARH JUNCTION (4)	YES (0)
18	09120048065	KOIL (16)	ALIGARH (16)	ALIGARH (16)	HARDUAGANJ (8)	YES (0)
19	09120048066	KOIL (5)	ALIGARH (5)	ALIGARH (5)	MANJOORGARHI (0)	YES (0)
20	09120048067	KOIL (2)	ALIGARH (3)	ALIGARH (3)	ALIGARH JUNCTION (4)	YES (0)
21	09120048068	KOIL (4)	ALIGARH (3)	ALIGARH (3)	ALIGARH JUNCTION (3)	YES (0)
22	09120048069	KOIL (5)	ALIGARH (4)	ALIGARH (4)	ALIGARH JUNCTION (4)	YES (0)
23	Iglas (NP)	IGLAS (21)	HATHRAS (16)	ALIGARH (24)	ALIGARH (24)	YES (0)
24	Beswan (NP)	IGLAS (10)	HATHRAS (26)	ALIGARH (35)	ALIGARH (35)	YES (0)

STATEMENT – III Civic and other Amenities, 2009

Sr. No.	Name of Town	Road length (in kms.)	System of drainage				Number of latrines			
			Open (OD)	Closed (CD)	Both - Open & Closed (BD)	Nil	Pit System	Flush/Pour Flush (Water borne)	Service	Others
1	2	3	4	5	6	7	8	9	10	11
1	Jatari (NP)	20	OD				48	120	0	0
2	Khair (NPP)	32.5	OD				0	6210	0	0
3	09120028058	14	OD				65	105	0	0
4	Atrauli (NPP)	35.74	OD				0	6300	460	0
5	Chharra Rafatpur (NP)	13				Nil	350	150	25	0
6	09120038059	11	OD				0	410	0	0
7	Harduaganj (NP)	20	OD				0	1000	0	0
8	Aligarh (M Corp.)	678.869			BD		23150	108514	773	0
9	Jalali (NP)	18	OD				0	539	0	0
10	Kauriaganj (NP)	22.75			BD		0	750	0	0
11	Pilkhana (NP)	12.62			BD		12	360	225	20
12	Vijaigarh (NP)	58	OD				0	244	0	0
13	09120048060	8			BD		0	402	0	0
14	09120048061	11	OD				0	1800	0	0
15	09120048062	11	OD				589.25	235.7	0	0
16	09120048063	14	OD				0	20	0	0
17	09120048064	12	OD				0	3050	0	0
18	09120048065	12	OD				32	0	4	0
19	09120048066	13		CD			55	175	0	0
20	09120048067	13	OD				0	1950	0	0
21	09120048068	11	OD				2300	0	0	0
22	09120048069	11	OD				1025.55	410.22	0	0
23	Iglas (NP)	15.17			BD		78	1530	0	9
24	Beswan (NP)	15	OD				30	180	0	0

STATEMENT – III Civic and other Amenities, 2009 Cont….

Sr. No.	Name of Town	Protected water supply		Fire fighting service*	Electrification (Number of connections)				
		Source of supply (Codes) @	System of storage with capacity in kilo litres (along with Codes) @		Domestic	Industrial	Commercial	Road lighting (points)	Others
1	2	12	13	14	15	16	17	18	19
1	Jatari (NP)	TK/P/L,HP	OHT(1650)	No,ALIGARH(45)	800	50	150	135	0
2	Khair (NPP)	TT,HP	OHT(930)	Yes	3514	175	1273	184	0
3	09120028058	HP,	PT()	No,ALIGARH(20)	627	13	52	0	0
4	Atrauli (NPP)	TT,HP	OHT(2750)	Yes	5000	50	500	683	0
5	Chharra Rafatpur (NP)	TW/B,	OHT(700)	No,ALIGARH(35)	800	0	100	250	0
6	09120038059	HP,	PT()	No,ALIGARH(25)	50	0	0	105	0
7	Harduaganj (NP)	HP,TW/B	OHT(650)	No,ALIGARH(10)	1500	5	100	150	0
8	Aligarh (M Corp.)	TW/B,HP	OHT(24130)	Yes	117342	9725	20674	910	0
9	Jalali (NP)	TW/B,	OHT(500)	No,ALIGARH(22)	1700	7	10	150	0
10	Kauriaganj (NP)	HP,TW/B	OHT(400)	No,ALIGARH(25)	915	0	15	140	5
11	Pilkhana (NP)	TW/B,	OHT(400)	No,ALIGARH(22)	735	12	20	100	33
12	Vijaigarh (NP)	TW/B,HP	OHT(3500)	No,ALIGARH(36)	700	20	0	225	0
13	09120048060	TT,	OHT(20000)	Yes	165	0	0	0	0
14	09120048061	HP,TW/B	PT()	No,ALIGARH(3)	1550	20	25	20	0
15	09120048062	HP,TW/B	()	No,ALIGARH(3)	1500	0	22	15	0
16	09120048063	HP,TT	PT()	No,ALIGARH(10)	30	0	0	0	0
17	09120048064	HP,TW/B	PT()	No,ALIGARH(4)	2700	0	100	15	0
18	09120048065	TT,	BWT()	No,ALIGARH(16)	275	0	4	0	0
19	09120048066	HP,	BWP()	No,ALIGARH(5)	225	35	75	0	0
20	09120048067	HP,TW/B	PT()	No,ALIGARH(3)	1800	0	0	9	0
21	09120048068	HP,TW/B	PT()	No,ALIGARH(3)	2000	0	50	15	0
22	09120048069	HP,TW/B	PT()	No,ALIGARH(4)	1500	0	22	15	0
23	Iglas (NP)	TW?B,HP	OHT(550)	No,ALIGARH(24)	2463	36	0	445	40
24	Beswan (NP)	TW/B,	OHT(100),PT()	No,ALIGARH(35)	775	3	9	142	0

*In case this service is not available in the town, the name of the nearest place and its distance from the town where facility is available has been given
@Two major source only

Abbreviation

TT: Tap water from treated source
TU: Tap water from un-treated source
CW: Covered well
UW: Un-covered well
HP: Hand pump
TW/B: Tubewell /Borehole
RW: Rainwater
S:Spring
TK/P/L: Tank/Pond/Lake
O:Others
OHT: Over head Tank
SR: Service Reservoir
RIG: River Infiltration Gallery
BWP: Bore Well Pumping system
PT: Pressure Tank
N\A,NA,N.A.: Not Avialable

STATEMENT - IV

Medical Facilities, 2009

Sr.No.	Name of Town	No. of Medical facilities* (with number of beds in brackets)					
		Hospitals (Allopathic & Others)	Dispensaries / Health Center	Family Welfare Center	Maternity and Child Welfare Center	Maternity Homes	T.B.Hospital/ Clinic
1	2	3	4	5	6	7	8
1	Jatari (NP)	8 Kms.	1(10)	8 Kms.	1(1)	1(2)	45 Kms.
2	Khair (NPP)	1(20)	1(5)	28 Kms.	1(10)	1(10)	28 Kms.
3	09120028058	1(30)	N.A.	12 Kms.	N.A.	N.A.	N.A.
4	Atrauli (NPP)	1(10)	N.A.	1(4)	N.A.	1(30)	N.A.
5	Chharra Rafatpur (N	35 Kms.	1(20)	35 Kms.	35 Kms.	35 Kms.	35 Kms.
6	09120038059	1(4)	N.A.	N.A.	N.A.	N.A.	N.A.
7	Harduaganj (NP)	1(10)	10 Kms.	1(4)	10 Kms.	1(4)	1(5)
8	Aligarh (M Corp.)	3(436)	N.A.	12(120)	N.A.	N.A.	1(10)
9	Jalali (NP)	20 Kms.	1(5)	20 Kms.	13 Kms.	13 Kms.	1(5)
10	Kauriaganj (NP)	25 Kms.	1(4)	25 Kms.	25 Kms.	25 Kms.	25 Kms.
11	Pilkhana (NP)	22 Kms.	22 Kms.	1(15)	6 Kms.	6 Kms.	6 Kms.
12	Vijaigarh (NP)	1(4)	1(5)	11 Kms.	11 Kms.	N.A.	36 Kms.
13	09120048060	22 Kms.	N.A.	2 Kms.	22 Kms.	22 Kms.	22 Kms.
14	09120048061	1(2)	4 Kms.	4 Kms.	4 Kms.	4 Kms.	4 Kms.
15	09120048062	N.A.	N.A.	N.A.	N.A.	N.A.	N.A.
16	09120048063	9 Kms.	9 Kms.	9 Kms.	9 Kms.	9 Kms.	9 Kms.
17	09120048064	1(100)	N.A.	N.A.	N.A.	N.A.	N.A.
18	09120048065	4 Kms.	4 Kms.	4 Kms.	4 Kms.	4 Kms.	4 Kms.
19	09120048066	6 Kms.	6 Kms.	6 Kms.	6 Kms.	2 Kms.	N.A.
20	09120048067	4 Kms.	N.A.	5 Kms.	5 Kms.	5 Kms.	5 Kms.
21	09120048068	N.A.	N.A.	N.A.	N.A.	N.A.	N.A.
22	09120048069	N.A.	N.A.	N.A.	N.A.	N.A.	N.A.
23	Iglas (NP)	2(35)	1(5)	1(5)	N.A.	1(8)	N.A.
24	Beswan (NP)	10 Kms.	2(10)	10 Kms.	10 Kms.	10 Kms.	40 Kms.

STATEMENT - IV Cont…..

Medical Facilities, 2009

Sr.No.	Name of Town	No. of Medical facilities* (with number of beds in				Charitable Hospital/Nursing Home (Numbers)	Medicine Shop (Numbers)
		Nursing Homes	Veterinary Hospital	Mobile Health Clinic	Others etc.		
1	2	9	10	11	12	13	14
1	Jatari (NP)	1(5)	1(0)	45 Kms.	N.A.	0	5
2	Khair (NPP)	N.A.	1(0)	28 Kms.	N.A.	3	8
3	09120028058	N.A.	N.A.	22 Kms.	N.A.	0	3
4	Atrauli (NPP)	N.A.	1(0)	N.A.	N.A.	9	18
5	Chharra Rafatpur (N	1(100)	35 Kms.	35 Kms.	N.A.	0	15
6	09120038059	N.A.	1(0)	N.A.	N.A.	0	3
7	Harduaganj (NP)	N.A.	1(0)	10 Kms.	N.A.	0	10
8	Aligarh (M Corp.)	117(1200)	1(0)	N.A.	N.A.	0	450
9	Jalali (NP)	20 Kms.	1(0)	20 Kms.	N.A.	0	5
10	Kauriaganj (NP)	25 Kms.	1(0)	25 Kms.	N.A.	0	5
11	Pilkhana (NP)	6 Kms.	4 Kms.	22 Kms.	1(5)	0	5
12	Vijaigarh (NP)	36 Kms.	1(0)	N.A.	N.A.	1	4
13	09120048060	N.A.	2 Kms.	N.A.	N.A.	4	4
14	09120048061	4 Kms.	4 Kms.	4 Kms.	N.A.	1	0
15	09120048062	N.A.	N.A.	N.A.	N.A.	0	0
16	09120048063	6 Kms.	10 Kms.	9 Kms.	N.A.	0	0
17	09120048064	N.A.	1 Kms.	N.A.	N.A.	0	5
18	09120048065	N.A.	1 Kms.	4 Kms.	N.A.	1	2
19	09120048066	N.A.	6 Kms.	N.A.	N.A.	0	1
20	09120048067	5 Kms.	5 Kms.	5 Kms.	N.A.	0	2
21	09120048068	N.A.	N.A.	N.A.	N.A.	0	0
22	09120048069	N.A.	N.A.	N.A.	N.A.	0	0
23	Iglas (NP)	N.A.	1(0)	N.A.	N.A.	0	16
24	Beswan (NP)	35 Kms.	1(0)	35 Kms.	N.A.	0	6

*If a medical facility is not available in the town,nearest place distance from the town where facility is available has been given

*N.A.:Not Available

Statement-V Educational, Recreational and Cultural Facilities, 2009

Sr. No.	Name of Town	Number of Educational Facilities*						
		Primary school	Middle school	Secondry school	Senior Secondr	Arts/ Science/ Commerce	Medical colleges	Engineering colleges
1	2	3	4	5	6	7	8	9
1	Jatari (NP)	8	2	4	3	(0)	ALIGARH(45)	ALIGARH(45)
2	Khair (NPP)	35	13	3	3	(0)	ALIGARH(28)	ALIGARH(28)
3	09120028058	7	1	1	1	(0)	ALIGARH(27)	ALIGARH(25)
4	Atrauli (NPP)	28	8	11	13	(0)	(0)	2
5	Chharra Rafatpur (NP)	13	1	1	1	(0)	ALIGARH(35)	ALIGARH(35)
6	09120038059	5	7	3	2	(0)	ALIGARH(11)	ALIGARH(41)
7	Harduaganj (NP)	10	4	1	1	(0)	ALIGARH(10)	ALIGARH(10)
8	Aligarh (M Corp.)	146	8	32	29	4	1	4
9	Jalali (NP)	9	7	1	1	(0)	ALIGARH(20)	ALIGARH(20)
10	Kauriaganj (NP)	11	2	1	1	(0)	ALIGARH(25)	ALIGARH(25)
11	Pilkhana (NP)	4	1	KAURIAGANJ(3)	KAURIAGANJ(3)	ALIGARH(22)	ALIGARH(22)	ALIGARH(22)
12	Vijaigarh (NP)	4	1	2	(0)	(0)	(0)	(0)
13	09120048060	4	4	JARVO(2)	(0)	(0)	ALIGARH(22)	ALIGARH(22)
14	09120048061	4	1	1	(0)	(0)	AMU ALIGARH(4)	AMU ALIGARH(4)
15	09120048062	3	1	1	1	(0)	(0)	(0)
16	09120048063	2	2	1	1	(0)	ALIGARH(15)	ALIGARH(15)
17	09120048064	6	1	3	3	(0)	(0)	(0)
18	09120048065	4	3	QASIMPUR(1)	QASIMPUR(1)	(0)	CHHERAT(5)	CHHERAT(5)
19	09120048066	5	1	2	2	(0)	MAHESHPUR(0.5)	CHHERAT(2)
20	09120048067	4	2	1	(0)	(0)	ALIGARH(4)	ALIGARH(5)
21	09120048068	5	4	3	3	(0)	A.M.U.(0.5)	J.N.MEDICAL COLLEGE(0.5)
22	09120048069	4	1	2	(0)	(0)	(0)	(0)
23	Iglas (NP)	20	5	3	2	(0)	ALIGARH(25)	JARAUTH(13)
24	Beswan (NP)	6	3	1	1	(0)	ALIGARH(35)	JAROTH(25)

Statement-V Educational, Recreational and Cultural Facilities, 2009 Cont...

Number of Educational Facilities*							
Sr. No.	Name of Town	Management Institute/	Polytechnics	Recognised Shorthand,	Non-formal Education	Special School for Disabled	Others
1	2	10	11	12	13	14	15
1	Jatari (NP)	ALIGARH(45)	ALIGARH(45)	(0)	TAPPAL(8)	ALIGARH(45)	(0)
2	Khair (NPP)	ALIGARH(28)	ALIGARH(28)	(0)	(0)	ALIGARH(28)	(0)
3	09120028058	PALA(6)	CHANDAUS(15)	(0)	ALIGARH(25)	ALIGARH(25)	(0)
4	Atrauli (NPP)	(0)	1	(0)	1	(0)	(0)
5	Chharra Rafatpur (NP)	ALIGARH(35)	ALIGARH(35)	(0)	ALIGARH(35)	ALIGARH(35)	(0)
6	09120038059	ALIGARH(41)	ALIGARH(41)	(0)	ALIGARH(41)	ALIGARH(41)	(0)
7	Harduaganj (NP)	ALIGARH(10)	ALIGARH(10)	(0)	ALIGARH(10)	AGRA(90)	(0)
8	Aligarh (M Corp.)	(0)	4	(0)	(0)	(0)	(0)
9	Jalali (NP)	ALIGARH(20)	ALIGARH(20)	(0)	2	AGRA(90)	(0)
10	Kauriaganj (NP)	ALIGARH(25)	ALIGARH(25)	(0)	ALIGARH(25)	ALIGARH(25)	(0)
11	Pilkhana (NP)	ALIGARH(22)	HATHRAS(35)	ALIGARH(22)	AKRABAD(6)	ALIGARH(22)	(0)
12	Vijaigarh (NP)	(0)	(0)	(0)	(0)	(0)	(0)
13	09120048060	ALIGARH(22)	ALIGARH(22)	(0)	ALIGARH(22)	ALIGARH(22)	(0)
14	09120048061	AMU ALIGARH(4)	AMU ALIGARH(4)	(0)	ALIGARH(4)	AMU ALIGARH(0)	(0)
15	09120048062	(0)	(0)	(0)	(0)	(0)	(0)
16	09120048063	ALIGARH(15)	ALIGARH(15)	(0)	ALIGARH(15)	ALIGARH(15)	(0)
17	09120048064	(0)	(0)	(0)	(0)	(0)	(0)
18	09120048065	CHHERAT(5)	CHHERAT(5)	(0)	1	(0)	(0)
19	09120048066	2	CHHERAT(2)	(0)	ALIGARH(8)	(0)	(0)
20	09120048067	ALIGARH(4)	ALIGARH(5)	(0)	ALIGARH(5)	ALIGARH(4)	(0)
21	09120048068	A.M.U.(0.5)	A.M.U.(0.5)	(0)	(0)	(0)	(0)
22	09120048069	(0)	(0)	(0)	(0)	(0)	(0)
23	Iglas (NP)	JARAUTH(13)	HATHRAS(16)	(0)	ALIGARH(24)	ALIGARH(24)	(0)
24	Beswan (NP)	JAROTH(25)	HATHRAS(25)	(0)	(0)	(0)	(0)

Statement-V Educational, Recreational and Cultural Facilities, 2009 Cont…

		Number of Social, Recreational and Cultural facilities							
Sr.	Name of Town	No. of Orpha	Working women's	No. of Old Age Home	Stadium	Cinema Theatre	Auditorium/ Community	Public libraries	Reading rooms
1	2	16	17	18	19	20	21	22	23
1	Jatari (NP)	MATHURA(100)	ALIGARH(45)	MATHURA(100)	(0)	ALIGARH(45)	ALIGARH(45)	ALIGARH(45)	ALIGARH(45)
2	Khair (NPP)	ALIGARH (28)	ALIGARH(28)	AGRA(108)	ALIGARH(28)	1	ALIGARH(28)	ALIGARH(28)	ALIGARH(28)
3	09120028058	ALIGARH (25)	(0)	ALIGARH(25)	ALIGARH(25)	ALIGARH(25)	ALIGARH(22)	ALIGARH(22)	ALIGARH(25)
4	Atrauli (NPP)	(0)	(0)	(0)	1	1	(0)	1	(0)
5	Chharra Rafatpur (NP)	ALIGARH (35)	ALIGARH(35)	ALIGARH(35)	ALIGARH(35)	ALIGARH(35)	(0)	(0)	(0)
6	09120038059	ALIGARH (41)	(0)	(0)	(0)	CHARRA(11)	ALIGARH(41)	ALIGARH(41)	ALIGARH(41)
7	Harduaganj (NP)	ALIGARH (10)	MATHURA(70)	AGRA(90)	ALIGARH(10)	ALIGARH(10)	ALIGARH(10)	ALIGARH(10)	ALIGARH(10)
8	Aligarh (M Corp.)	1	(0)	1	2	9	1	2	(0)
9	Jalali (NP)	AGRA(90)	MATHURA(70)	AGRA(90)	ALIGARH(20)	ALIGARH(20)	ALIGARH(20)	ALIGARH(20)	ALIGARH(20)
10	Kauriaganj (NP)	ALIGARH (25)	ALIGARH(25)	ALIGARH(25)	ALIGARH(25)	ALIGARH(25)	ALIGARH(25)	ALIGARH(25)	ALIGARH(25)
11	Pilkhana (NP)	ALIGARH (22)	ALIGARH(22)	ALIGARH(22)	ALIGARH(22)	ALIGARH(22)	4	ALIGARH(22)	ALIGARH(22)
12	Vijaigarh (NP)	(0)	(0)	(0)	(0)	(0)	1	(0)	(0)
13	09120048060	ALIGARH (22)	ALIGARH(22)	ALIGARH(22)	ALIGARH(22)	ALIGARH(22)	ALIGARH(22)	ALIGARH(22)	ALIGARH(22)
14	09120048061	ELAMPUR(1)	(0)	ADA COLONY	ALIGARH(8)	ALIGARH(4)	(0)	ALIGARH(4)	ALIGARH(4)
15	09120048062	(0)	(0)	(0)	(0)	(0)	(0)	(0)	(0)
16	09120048063	ALIGARH (10)	ALIGARH(10)	ALIGARH(15)	ALIGARH(9)	ALIGARH(12)	ALIGARH(12)	ALIGARH(15)	ALIGARH(15)
17	09120048064	(0)	(0)	(0)	1	(0)	(0)	(0)	(0)
18	09120048065	ALIGARH (16)	ALIGARH(16)	ALIGARH(16)	ALIGARH(16)	ALIGARH(16)	QASIMPUR(1)	ALIGARH(16)	ALIGARH(16)
19	09120048066	CHHERAT(3)	(0)	(0)	ALIGARH(7)	ALIGARH(4)	ALIGARH(6)	ALIGARH(5)	ALIGARH(6)
20	09120048067	ALIGARH (4)	(0)	ALIGARH(6)	ALIGARH(6)	ALIGARH(4)	ALIGARH(6)	ALIGARH(5)	ALIGARH(5)
21	09120048068	JAMALPUR(1)	(0)	(0)	A.M.U.(0.5)	TASWEER MAHAL(1.5	A.M.U.(1)	MAULANA AZAD	(0)
22	09120048069	(0)	(0)	(0)	(0)	(0)	(0)	(0)	(0)
23	Iglas (NP)	MATHURA(36)	(0)	ALIGARH(24)	ALIGARH(24)	HATHRAS(16)	2	ALIGARH(24)	ALIGARH(24)
24	Beswan (NP)	(0)	(0)	(0)	(0)	(0)	1	(0)	(0)

*If an educational facilitiy is not available in the town, the name of the nearest place and its distance from the town where facility is available has been given

STATEMENT - VI
Industry and Banking, 2009

Sr. No.	Name of Town	Names of three most important commodities manufactured		
		1st	2nd	3rd
1	2	3	4	5
1	Jatari (NP)	JAGGERY	MUSTARD OIL	BRICKS
2	Khair (NPP)	BAKERY PRODUCTS	IRON ROD FACTORY	BAKERY PRODUCTS
3	09120028058			
4	Atrauli (NPP)	DAIRY	FURNITURES	
5	Chharra Rafatpur (NP)	BRICKS	WOOD PRODUCTS	DAIRY PRODUCT
6	09120038059			
7	Harduaganj (NP)	GRAIN PRODUCTS	SWEETS	
8	Aligarh (M Corp.)	LOCKS	BRASS HARDWARE, SCULPTURING	GARMENTS
9	Jalali (NP)	POTATO CHIPS	SWEETS	MANGOES
10	Kauriaganj (NP)	BRICKS	WOOD PRODUCTS	
11	Pilkhana (NP)	LOCKS	EMBROIDERY WORK	RICE
12	Vijaigarh (NP)	AYURVEDIC MEDICINES		
13	09120048060			
14	09120048061			
15	09120048062			
16	09120048063			
17	09120048064			
18	09120048065			
19	09120048066			
20	09120048067			
21	09120048068			
22	09120048069			
23	Iglas (NP)	BRASS SCULPTURES	READYMADE GARMENTS	
24	Beswan (NP)			

STATEMENT – VI Cont…..
Industry and Banking, 2009

Sr. No.	Name of Town	Number of banks			Number of agricultural credit societies	Number of non-agricultural credit societies
		Nationalised Bank	Private Commercial Bank	Co-operative Bank		
1	2	6	7	8	9	10
1	Jatari (NP)	3	0	1	3	3
2	Khair (NPP)	7	0	2	1	0
3	09120028058	1	0	1	0	0
4	Atrauli (NPP)	5	1	1	0	0
5	Chharra Rafatpur (NP)	6	0	1	1	1
6	09120038059	0	0	2	1	1
7	Harduaganj (NP)	2	1	0	2	0
8	Aligarh (M Corp.)	86	7	2	0	0
9	Jalali (NP)	2	0	1	1	0
10	Kauriaganj (NP)	3	0	0	0	0
11	Pilkhana (NP)	0	1	0	0	0
12	Vijaigarh (NP)	1	0	1	1	0
13	09120048060	2	0	1	0	0
14	09120048061	0	0	0	0	0
15	09120048062	1	0	0	0	0
16	09120048063	0	0	0	0	0
17	09120048064	0	0	0	0	0
18	09120048065	0	2	1	0	0
19	09120048066	0	0	0	0	0
20	09120048067	0	0	0	0	0
21	09120048068	0	0	0	0	0
22	09120048069	1	0	0	0	0
23	Iglas (NP)	4	0	2	1	2
24	Beswan (NP)	3	0	1	2	0

STATEMENT – VII Civic and other amenities in Slums, 2009

Sr.No.	Class and name of town	Name of the slum	Is it notified	No. of households (approximate)	Population of the Slum (approximate)	Paved roads (in kms.)
1	2	3	4	5	6	7
1	I,Aligarh (M Corp.)	DUARIKA PURI	No	85	417	0
2	I,Aligarh (M Corp.)	YADARAM KHERA	No	102	498	0
3	I,Aligarh (M Corp.)	LADIYA ABBAS NAGAR	No	76	565	0
4	I,Aligarh (M Corp.)	PANNAGANJ	No	116	570	0
5	I,Aligarh (M Corp.)	CHANDANIYA NAI COLONY	No	116	610	0
6	I,Aligarh (M Corp.)	KALIDEH	No	138	675	0
7	I,Aligarh (M Corp.)	KISHANPUR	No	157	700	0
8	I,Aligarh (M Corp.)	KASIM NAGAR BHOJPURA BAI PASS	No	103	780	0
9	I,Aligarh (M Corp.)	HAMADARD NAGAR (Near Mother TERSA)	No	113	800	0
10	I,Aligarh (M Corp.)	BABARI MANDI	No	122	920	0
11	I,Aligarh (M Corp.)	JAGJIVAN RAM COLONY	No	212	1050	0
12	I,Aligarh (M Corp.)	RAVAN TILA II	No	212	1050	0
13	I,Aligarh (M Corp.)	NAGLA MASANI II	No	218	1080	0
14	I,Aligarh (M Corp.)	NAGLA MEHTAB	No	223	1100	0
15	I,Aligarh (M Corp.)	BEGPUR	No	156	1200	0
16	I,Aligarh (M Corp.)	BEGPUR II	No	157	1200	0
17	I,Aligarh (M Corp.)	FRIDAOUS NAGAR	No	158	1200	0
18	I,Aligarh (M Corp.)	GULAR ROAD	No	245	1220	0

19	I,Aligarh (M Corp.)	CHRISTEN COLONY	No	252	1250	0
20	I,Aligarh (M Corp.)	GULSHANA BAD	No	162	1250	0
21	I,Aligarh (M Corp.)	ASHOK VIHAR(PALA BHADESHI ROAD)	No	256	1273	0
22	I,Aligarh (M Corp.)	NAGLA TIKONA	No	258	1275	0
23	I,Aligarh (M Corp.)	KAILESH GALI KHATIKAAN	No	166	1280	0
24	I,Aligarh (M Corp.)	MALVIYA NAGAR	No	272	1325	0
25	I,Aligarh (M Corp.)	ABBAS NAGAR	No	196	1500	0
26	I,Aligarh (M Corp.)	NAGLA ASIF ALI NAI ABAADI	No	199	1500	0
27	I,Aligarh (M Corp.)	VAN VIBHAGH COLONY SHEDI CHARGE	No	315	1550	0
28	I,Aligarh (M Corp.)	BABU NAGAR	No	325	1636	0
29	I,Aligarh (M Corp.)	GOPALPURI	No	338	1663	0
30	I,Aligarh (M Corp.)	RAM BAGH COLONY	No	338	1672	0
31	I,Aligarh (M Corp.)	JAMALPUR II	No	226	1700	0
32	I,Aligarh (M Corp.)	NEW BEGUM BAGH BHATTA	No	348	1728	0
33	I,Aligarh (M Corp.)	KALYAN NAGAR	No	355	1740	0
34	I,Aligarh (M Corp.)	ZAKIRNAGAR	No	232	1770	0
35	I,Aligarh (M Corp.)	NAGLA MALAHA	No	340	1800	0
36	I,Aligarh (M Corp.)	SARAI REHMAN HARIJAN BASTI	No	362	1812	0
37	I,Aligarh (M Corp.)	HARI NAGAR	No	366	1813	0
38	I,Aligarh (M Corp.)	BEGUMBAGH	No	365	1860	0
39	I,Aligarh (M Corp.)	BHAGOLA MAFI LOKO	No	242	1867	0
40	I,Aligarh (M Corp.)	NAGLA MASANI NAI ABAADI	No	388	1925	0
41	I,Aligarh (M Corp.)	PACHURI NAGAR	No	407	2010	0
42	I,Aligarh (M Corp.)	CHAMPA BAGH COLONY	No	415	2050	0
43	I,Aligarh (M Corp.)	HANUMAN PURI	No	428	2110	0

44	I,Aligarh (M Corp.)	MAYAPURI	No	428	2117	0
45	I,Aligarh (M Corp.)	DAYA RAM CHAVNI	No	446	2200	0
46	I,Aligarh (M Corp.)	JOYTI NAGAR	No	442	2200	0
47	I,Aligarh (M Corp.)	HODIL NAGAR	No	458	2250	0
48	I,Aligarh (M Corp.)	SAKET COLONY GADHA	No	465	2280	0
49	I,Aligarh (M Corp.)	BIHARI NAGAR GADHA	No	498	2450	0
50	I,Aligarh (M Corp.)	DURGESH COLONY	No	503	2460	0
51	I,Aligarh (M Corp.)	BAROLA JAFARABAD	No	494	2500	0
52	I,Aligarh (M Corp.)	NAGLA MASANI PRATHAM	No	485	2500	0
53	I,Aligarh (M Corp.)	SARSOL	No	403	2500	0
54	I,Aligarh (M Corp.)	MITRANAGAR	No	514	2500	0
55	I,Aligarh (M Corp.)	SARAI MIYA	No	344	2560	0
56	I,Aligarh (M Corp.)	KASIM NAGAR	No	335	2600	0
57	I,Aligarh (M Corp.)	SARAI GARHI	No	522	2600	0
58	I,Aligarh (M Corp.)	SARAI MIYA JANGAL GARHI	No	500	2650	0
59	I,Aligarh (M Corp.)	NAGLA TIKONA BHAG II	No	565	2770	0
60	I,Aligarh (M Corp.)	CHORPUR	No	565	2785	0
61	I,Aligarh (M Corp.)	HANUMAN PUR VALMIKI BASTI	No	565	2870	0
62	I,Aligarh (M Corp.)	NAGLA MALAHA	No	381	2965	0
63	I,Aligarh (M Corp.)	JAFFAR NAGAR	No	386	2970	0
64	I,Aligarh (M Corp.)	SHASTRI NAGAR	No	604	2980	0
65	I,Aligarh (M Corp.)	BIHARI NAGAR	No	605	2984	0
66	I,Aligarh (M Corp.)	ADVOCATE COLONY	No	617	3000	0
67	I,Aligarh (M Corp.)	NANGLA ASHIQ ALI	No	385	3005	0
68	I,Aligarh (M Corp.)	GHANDHI NAGAR NAI ABAADI	No	590	3031	0

69	I,Aligarh (M Corp.)	GHANDHI NAGAR	No	602	3031	0
70	I,Aligarh (M Corp.)	ADARSH NAGAR (ADA)	No	615	3065	0
71	I,Aligarh (M Corp.)	RATHI NAGAR	No	605	3065	0
72	I,Aligarh (M Corp.)	SHAKTI NAGAR GULAR ROAD	No	636	3160	0
73	I,Aligarh (M Corp.)	JANGALGARHI	No	665	3258	0
74	I,Aligarh (M Corp.)	ALAMBAGH BHAMULA	No	628	3335	0
75	I,Aligarh (M Corp.)	HANUMAN NAGAR SARAI KABBA	No	675	3350	0
76	I,Aligarh (M Corp.)	LAXMIPUR	No	685	3370	0
77	I,Aligarh (M Corp.)	KISHANPUR II	No	691	3428	0
78	I,Aligarh (M Corp.)	SHAH JAMAL	No	580	3500	0
79	I,Aligarh (M Corp.)	RORAWAR	No	446	3500	0
80	I,Aligarh (M Corp.)	KRISHAN VIHAR	No	772	3800	0
81	I,Aligarh (M Corp.)	TURKMAN GATE I	No	660	3850	0
82	I,Aligarh (M Corp.)	TURKMAN GATE II	No	785	3850	0
83	I,Aligarh (M Corp.)	SOHANPAL NAGAR ANARKALI	No	798	3950	0
84	I,Aligarh (M Corp.)	BHAGAWAN NAGAR	No	803	3970	0
85	I,Aligarh (M Corp.)	THAURA MAFI	No	517	4000	0
86	I,Aligarh (M Corp.)	MEHNDRA NAGAR NAI ABAADI	No	790	4025	0
87	I,Aligarh (M Corp.)	RAJIV NAGAR LOKO COLONY	No	815	4050	0
88	I,Aligarh (M Corp.)	NAGLA MANSINGH	No	813	4080	0
89	I,Aligarh (M Corp.)	SANJAY GANDHI COLONY	No	828	4100	0
90	I,Aligarh (M Corp.)	VIKAS NAGAR	No	876	4393	0
91	I,Aligarh (M Corp.)	BAGHNISHAN	No	559	4400	0
92	I,Aligarh (M Corp.)	GOULA ROAD MARWADI GALI	No	878	4482	0
93	I,Aligarh (M Corp.)	CHORPUR NAI ABADI	No	907	4575	0

94	I,Aligarh (M Corp.)	TIKARAM COLONY	No	965	4781	0
95	I,Aligarh (M Corp.)	KELA NAGAR II	No	622	4925	0
96	I,Aligarh (M Corp.)	RAVANTILA	No	997	4940	0
97	I,Aligarh (M Corp.)	BADAM NAGAR	No	637	5000	0
98	I,Aligarh (M Corp.)	JANGALGARHI	No	1048	5220	0
99	I,Aligarh (M Corp.)	PALASAHIBABAD	No	1110	5535	0
100	I,Aligarh (M Corp.)	AMBEDKAR NAGAR II	No	1185	5890	0
101	I,Aligarh (M Corp.)	GAUTAM NAGAR	No	1175	5900	0
102	I,Aligarh (M Corp.)	NIRANJANPURI GAUSHALA	No	1202	5950	0
103	I,Aligarh (M Corp.)	RAMNAGAR	No	1192	5950	0
104	I,Aligarh (M Corp.)	AMBEDKAR NAGAR COLONY	No	1196	6000	0
105	I,Aligarh (M Corp.)	PALA NAI ABADI	No	1303	6500	0
106	I,Aligarh (M Corp.)	HAMDARDNAGAR	No	928	7200	0
107	I,Aligarh (M Corp.)	BHOJPURA	No	1270	7410	0
108	I,Aligarh (M Corp.)	BHOJPURA II	No	959	7410	0
109	I,Aligarh (M Corp.)	KAILASHGALI	No	1707	8430	0
110	I,Aligarh (M Corp.)	NAURNGABAD	No	1680	8445	0
111	I,Aligarh (M Corp.)	DORI NAGAR	No	2105	10600	0
112	I,Aligarh (M Corp.)	JAMALPUR	No	2065	11400	0
113	I,Aligarh (M Corp.)	JIVANGARH	No	1560	11625	0
114	I,Aligarh (M Corp.)	JIVANGARH	No	1466	11625	0
115	IV,Iglas (NP)	HAPURA BASTI	No	85	480	0.42

STATEMENT – VII Civic and other amenities in Slums, 2009 Cont…..

Sr.No.	Class and name of town	System of drainage				Number of latrines			
		Open	Closed	Both (Open & Closed)	Nil	Private			
						Pit System	Flush/ Pour Flush (Water	Service	Others
1	2	8	9	10	11	12	13	14	15
1	I,Aligarh (M Corp.)				Nil	0	0	0	0
2	I,Aligarh (M Corp.)				Nil	0	0	0	0
3	I,Aligarh (M Corp.)				Nil	0	0	0	0
4	I,Aligarh (M Corp.)				Nil	0	0	0	0
5	I,Aligarh (M Corp.)				Nil	0	0	0	0
6	I,Aligarh (M Corp.)				Nil	0	0	0	0
7	I,Aligarh (M Corp.)				Nil	0	0	0	0
8	I,Aligarh (M Corp.)				Nil	0	0	0	0
9	I,Aligarh (M Corp.)				Nil	0	0	0	0
10	I,Aligarh (M Corp.)				Nil	0	0	0	0
11	I,Aligarh (M Corp.)				Nil	0	0	0	0
12	I,Aligarh (M Corp.)				Nil	0	0	0	0
13	I,Aligarh (M Corp.)				Nil	0	0	0	0
14	I,Aligarh (M Corp.)				Nil	0	0	0	0
15	I,Aligarh (M Corp.)				Nil	0	0	0	0
16	I,Aligarh (M Corp.)				Nil	0	0	0	0
17	I,Aligarh (M Corp.)				Nil	0	0	0	0
18	I,Aligarh (M Corp.)				Nil	0	0	0	0
19	I,Aligarh (M Corp.)				Nil	0	0	0	0
20	I,Aligarh (M Corp.)				Nil	0	0	0	0
21	I,Aligarh (M Corp.)				Nil	0	0	0	0
22	I,Aligarh (M Corp.)				Nil	0	0	0	0
23	I,Aligarh (M Corp.)				Nil	0	0	0	0
24	I,Aligarh (M Corp.)				Nil	0	0	0	0
25	I,Aligarh (M Corp.)				Nil	0	0	0	0
26	I,Aligarh (M Corp.)				Nil	0	0	0	0
27	I,Aligarh (M Corp.)				Nil	0	0	0	0
28	I,Aligarh (M Corp.)				Nil	0	0	0	0
29	I,Aligarh (M Corp.)				Nil	0	0	0	0
30	I,Aligarh (M Corp.)				Nil	0	0	0	0
31	I,Aligarh (M Corp.)				Nil	0	0	0	0

32	I,Aligarh (M Corp.)				Nil	0	0	0	0
33	I,Aligarh (M Corp.)				Nil	0	0	0	0
34	I,Aligarh (M Corp.)				Nil	0	0	0	0
35	I,Aligarh (M Corp.)				Nil	0	0	0	0
36	I,Aligarh (M Corp.)				Nil	0	0	0	0
37	I,Aligarh (M Corp.)				Nil	0	0	0	0
38	I,Aligarh (M Corp.)				Nil	0	0	0	0
39	I,Aligarh (M Corp.)				Nil	0	0	0	0
40	I,Aligarh (M Corp.)				Nil	0	0	0	0
41	I,Aligarh (M Corp.)				Nil	0	0	0	0
42	I,Aligarh (M Corp.)				Nil	0	0	0	0
43	I,Aligarh (M Corp.)				Nil	0	0	0	0
44	I,Aligarh (M Corp.)				Nil	0	0	0	0
45	I,Aligarh (M Corp.)				Nil	0	0	0	0
46	I,Aligarh (M Corp.)				Nil	0	0	0	0
47	I,Aligarh (M Corp.)				Nil	0	0	0	0
48	I,Aligarh (M Corp.)				Nil	0	0	0	0
49	I,Aligarh (M Corp.)				Nil	0	0	0	0
50	I,Aligarh (M Corp.)				Nil	0	0	0	0
51	I,Aligarh (M Corp.)				Nil	0	0	0	0
52	I,Aligarh (M Corp.)				Nil	0	0	0	0
53	I,Aligarh (M Corp.)				Nil	0	0	0	0
54	I,Aligarh (M Corp.)				Nil	0	0	0	0
55	I,Aligarh (M Corp.)				Nil	0	0	0	0
56	I,Aligarh (M Corp.)				Nil	0	0	0	0
57	I,Aligarh (M Corp.)				Nil	0	0	0	0
58	I,Aligarh (M Corp.)				Nil	0	0	0	0
59	I,Aligarh (M Corp.)				Nil	0	0	0	0
60	I,Aligarh (M Corp.)				Nil	0	0	0	0
61	I,Aligarh (M Corp.)				Nil	0	0	0	0
62	I,Aligarh (M Corp.)				Nil	0	0	0	0
63	I,Aligarh (M Corp.)				Nil	0	0	0	0
64	I,Aligarh (M Corp.)				Nil	0	0	0	0
65	I,Aligarh (M Corp.)				Nil	0	0	0	0
66	I,Aligarh (M Corp.)				Nil	0	0	0	0
67	I,Aligarh (M Corp.)				Nil	0	0	0	0

68	I,Aligarh (M Corp.)				Nil	0	0	0	0
69	I,Aligarh (M Corp.)				Nil	0	0	0	0
70	I,Aligarh (M Corp.)				Nil	0	0	0	0
71	I,Aligarh (M Corp.)				Nil	0	0	0	0
72	I,Aligarh (M Corp.)				Nil	0	0	0	0
73	I,Aligarh (M Corp.)				Nil	0	0	0	0
74	I,Aligarh (M Corp.)				Nil	0	0	0	0
75	I,Aligarh (M Corp.)				Nil	0	0	0	0
76	I,Aligarh (M Corp.)				Nil	0	0	0	0
77	I,Aligarh (M Corp.)				Nil	0	0	0	0
78	I,Aligarh (M Corp.)				Nil	0	0	0	0
79	I,Aligarh (M Corp.)				Nil	0	0	0	0
80	I,Aligarh (M Corp.)				Nil	0	0	0	0
81	I,Aligarh (M Corp.)				Nil	0	0	0	0
82	I,Aligarh (M Corp.)				Nil	0	0	0	0
83	I,Aligarh (M Corp.)				Nil	0	0	0	0
84	I,Aligarh (M Corp.)				Nil	0	0	0	0
85	I,Aligarh (M Corp.)				Nil	0	0	0	0
86	I,Aligarh (M Corp.)				Nil	0	0	0	0
87	I,Aligarh (M Corp.)				Nil	0	0	0	0
88	I,Aligarh (M Corp.)				Nil	0	0	0	0
89	I,Aligarh (M Corp.)				Nil	0	0	0	0
90	I,Aligarh (M Corp.)				Nil	0	0	0	0
91	I,Aligarh (M Corp.)				Nil	0	0	0	0
92	I,Aligarh (M Corp.)				Nil	0	0	0	0
93	I,Aligarh (M Corp.)				Nil	0	0	0	0
94	I,Aligarh (M Corp.)				Nil	0	0	0	0
95	I,Aligarh (M Corp.)				Nil	0	0	0	0
96	I,Aligarh (M Corp.)				Nil	0	0	0	0
97	I,Aligarh (M Corp.)				Nil	0	0	0	0
98	I,Aligarh (M Corp.)				Nil	0	0	0	0
99	I,Aligarh (M Corp.)				Nil	0	0	0	0
100	I,Aligarh (M Corp.)				Nil	0	0	0	0
101	I,Aligarh (M Corp.)				Nil	0	0	0	0
102	I,Aligarh (M Corp.)				Nil	0	0	0	0
103	I,Aligarh (M Corp.)				Nil	0	0	0	0

104	I,Aligarh (M Corp.)				Nil	0	0	0	0
105	I,Aligarh (M Corp.)				Nil	0	0	0	0
106	I,Aligarh (M Corp.)				Nil	0	0	0	0
107	I,Aligarh (M Corp.)				Nil	0	0	0	0
108	I,Aligarh (M Corp.)				Nil	0	0	0	0
109	I,Aligarh (M Corp.)				Nil	0	0	0	0
110	I,Aligarh (M Corp.)				Nil	0	0	0	0
111	I,Aligarh (M Corp.)				Nil	0	0	0	0
112	I,Aligarh (M Corp.)				Nil	0	0	0	0
113	I,Aligarh (M Corp.)				Nil	0	0	0	0
114	I,Aligarh (M Corp.)				Nil	0	0	0	0
115	IV,Iglas (NP)	OD				1	26	0	0

STATEMENT – VII Civic and other amenities in Slums, 2009 Cont…..

Sr.No.	Class and name of town	Community	No. of tap points/ public hydrants installed for supply of protected water	Electricity (Number of connections)		
				Domestic	Road lighting (points)	Others
1	2	16	17	18	19	20
1	I,Aligarh (M Corp.)	0	0	0	0	0
2	I,Aligarh (M Corp.)	0	0	0	0	0
3	I,Aligarh (M Corp.)	0	0	0	0	0
4	I,Aligarh (M Corp.)	0	0	0	0	0
5	I,Aligarh (M Corp.)	0	0	0	0	0
6	I,Aligarh (M Corp.)	0	0	0	0	0
7	I,Aligarh (M Corp.)	0	0	0	0	0
8	I,Aligarh (M Corp.)	0	0	0	0	0
9	I,Aligarh (M Corp.)	0	0	0	0	0
10	I,Aligarh (M Corp.)	0	0	0	0	0
11	I,Aligarh (M Corp.)	0	0	0	0	0
12	I,Aligarh (M Corp.)	0	0	0	0	0
13	I,Aligarh (M Corp.)	0	0	0	0	0
14	I,Aligarh (M Corp.)	0	0	0	0	0
15	I,Aligarh (M Corp.)	0	0	0	0	0
16	I,Aligarh (M Corp.)	0	0	0	0	0
17	I,Aligarh (M Corp.)	0	0	0	0	0
18	I,Aligarh (M Corp.)	0	0	0	0	0
19	I,Aligarh (M Corp.)	0	0	0	0	0
20	I,Aligarh (M Corp.)	0	0	0	0	0
21	I,Aligarh (M Corp.)	0	0	0	0	0
22	I,Aligarh (M Corp.)	0	0	0	0	0
23	I,Aligarh (M Corp.)	0	0	0	0	0
24	I,Aligarh (M Corp.)	0	0	0	0	0
25	I,Aligarh (M Corp.)	0	0	0	0	0
26	I,Aligarh (M Corp.)	0	0	0	0	0
27	I,Aligarh (M Corp.)	0	0	0	0	0
28	I,Aligarh (M Corp.)	0	0	0	0	0
29	I,Aligarh (M Corp.)	0	0	0	0	0
30	I,Aligarh (M Corp.)	0	0	0	0	0
31	I,Aligarh (M Corp.)	0	0	0	0	0
32	I,Aligarh (M Corp.)	0	0	0	0	0
33	I,Aligarh (M Corp.)	0	0	0	0	0
34	I,Aligarh (M Corp.)	0	0	0	0	0

35	I,Aligarh (M Corp.)	0	0	0	0	0
36	I,Aligarh (M Corp.)	0	0	0	0	0
37	I,Aligarh (M Corp.)	0	0	0	0	0
38	I,Aligarh (M Corp.)	0	0	0	0	0
39	I,Aligarh (M Corp.)	0	0	0	0	0
40	I,Aligarh (M Corp.)	0	0	0	0	0
41	I,Aligarh (M Corp.)	0	0	0	0	0
42	I,Aligarh (M Corp.)	0	0	0	0	0
43	I,Aligarh (M Corp.)	0	0	0	0	0
44	I,Aligarh (M Corp.)	0	0	0	0	0
45	I,Aligarh (M Corp.)	0	0	0	0	0
46	I,Aligarh (M Corp.)	0	0	0	0	0
47	I,Aligarh (M Corp.)	0	0	0	0	0
48	I,Aligarh (M Corp.)	0	0	0	0	0
49	I,Aligarh (M Corp.)	0	0	0	0	0
50	I,Aligarh (M Corp.)	0	0	0	0	0
51	I,Aligarh (M Corp.)	0	0	0	0	0
52	I,Aligarh (M Corp.)	0	0	0	0	0
53	I,Aligarh (M Corp.)	0	0	0	0	0
54	I,Aligarh (M Corp.)	0	0	0	0	0
55	I,Aligarh (M Corp.)	0	0	0	0	0
56	I,Aligarh (M Corp.)	0	0	0	0	0
57	I,Aligarh (M Corp.)	0	0	0	0	0
58	I,Aligarh (M Corp.)	0	0	0	0	0
59	I,Aligarh (M Corp.)	0	0	0	0	0
60	I,Aligarh (M Corp.)	0	0	0	0	0
61	I,Aligarh (M Corp.)	0	0	0	0	0
62	I,Aligarh (M Corp.)	0	0	0	0	0
63	I,Aligarh (M Corp.)	0	0	0	0	0
64	I,Aligarh (M Corp.)	0	0	0	0	0
65	I,Aligarh (M Corp.)	0	0	0	0	0
66	I,Aligarh (M Corp.)	0	0	0	0	0
67	I,Aligarh (M Corp.)	0	0	0	0	0
68	I,Aligarh (M Corp.)	0	0	0	0	0
69	I,Aligarh (M Corp.)	0	0	0	0	0
70	I,Aligarh (M Corp.)	0	0	0	0	0
71	I,Aligarh (M Corp.)	0	0	0	0	0
72	I,Aligarh (M Corp.)	0	0	0	0	0
73	I,Aligarh (M Corp.)	0	0	0	0	0
74	I,Aligarh (M Corp.)	0	0	0	0	0
75	I,Aligarh (M Corp.)	0	0	0	0	0
76	I,Aligarh (M Corp.)	0	0	0	0	0

77	I,Aligarh (M Corp.)	0	0	0	0	0
78	I,Aligarh (M Corp.)	0	0	0	0	0
79	I,Aligarh (M Corp.)	0	0	0	0	0
80	I,Aligarh (M Corp.)	0	0	0	0	0
81	I,Aligarh (M Corp.)	0	0	0	0	0
82	I,Aligarh (M Corp.)	0	0	0	0	0
83	I,Aligarh (M Corp.)	0	0	0	0	0
84	I,Aligarh (M Corp.)	0	0	0	0	0
85	I,Aligarh (M Corp.)	0	0	0	0	0
86	I,Aligarh (M Corp.)	0	0	0	0	0
87	I,Aligarh (M Corp.)	0	0	0	0	0
88	I,Aligarh (M Corp.)	0	0	0	0	0
89	I,Aligarh (M Corp.)	0	0	0	0	0
90	I,Aligarh (M Corp.)	0	0	0	0	0
91	I,Aligarh (M Corp.)	0	0	0	0	0
92	I,Aligarh (M Corp.)	0	0	0	0	0
93	I,Aligarh (M Corp.)	0	0	0	0	0
94	I,Aligarh (M Corp.)	0	0	0	0	0
95	I,Aligarh (M Corp.)	0	0	0	0	0
96	I,Aligarh (M Corp.)	0	0	0	0	0
97	I,Aligarh (M Corp.)	0	0	0	0	0
98	I,Aligarh (M Corp.)	0	0	0	0	0
99	I,Aligarh (M Corp.)	0	0	0	0	0
100	I,Aligarh (M Corp.)	0	0	0	0	0
101	I,Aligarh (M Corp.)	0	0	0	0	0
102	I,Aligarh (M Corp.)	0	0	0	0	0
103	I,Aligarh (M Corp.)	0	0	0	0	0
104	I,Aligarh (M Corp.)	0	0	0	0	0
105	I,Aligarh (M Corp.)	0	0	0	0	0
106	I,Aligarh (M Corp.)	0	0	0	0	0
107	I,Aligarh (M Corp.)	0	0	0	0	0
108	I,Aligarh (M Corp.)	0	0	0	0	0
109	I,Aligarh (M Corp.)	0	0	0	0	0
110	I,Aligarh (M Corp.)	0	0	0	0	0
111	I,Aligarh (M Corp.)	0	0	0	0	0
112	I,Aligarh (M Corp.)	0	0	0	0	0
113	I,Aligarh (M Corp.)	0	0	0	0	0
114	I,Aligarh (M Corp.)	0	0	0	0	0
115	IV,Iglas (NP)	0	5	42	16	0

ORGI - UTTAR PRADESH
English - (10-2011)

© copyright, Government of India

Directorate of Census Operations, Uttar Pradesh
Ministry of Home Affairs, Government of India
Jangarna Bhawan, Plot No. C.C.-1, Sector-G, Aliganj
Lucknow-226024
Phone: 0522-2322913,2322914,2331211, Fax: 0522-2322911
E-mail: dco-utp.rgi@censusindia.gov.in
www.censusindia.gov.in

2011